MARYLAND
Granite
Granite Hill
M O U N T P L E A
½
Mile
Scale 1:15840
0
500

MARYLAND
Granite
Granite Hill
MOUNT PLEASANT
½
1 Mile
Scale 1:15840
0
500

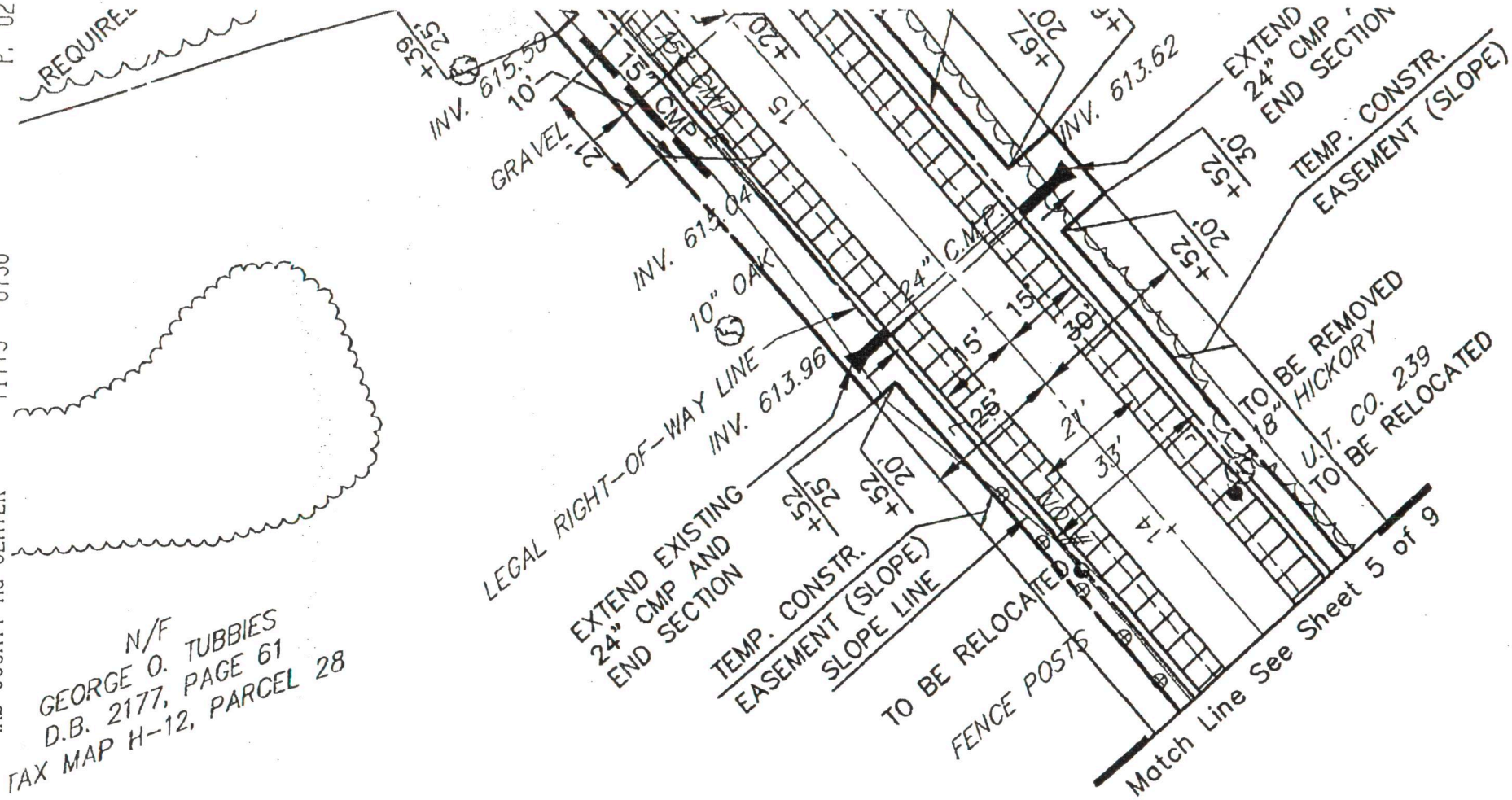

ONERS

CONSTRUCTION PLAN
FOR
ROADWAY IMPROVEMENTS & SIGNALIZATION OF ROUTE 30 (S.R 0030) AND GRANITE STATION ROAD (S.R. 2005/T-486)

STRABAN TOWNSHIP ADAMS COUNTY PENNSYLVANIA

NO.	REVISI

GETTYSBURG QUADRANGLE
PENNSYLVANIA-ADAMS CO.
7.5 MINUTE SERIES (TOPOGRAPHIC)
SW/4 GETTYSBURG 15' QUADRANGLE

5563 I NE (HAMPTON)

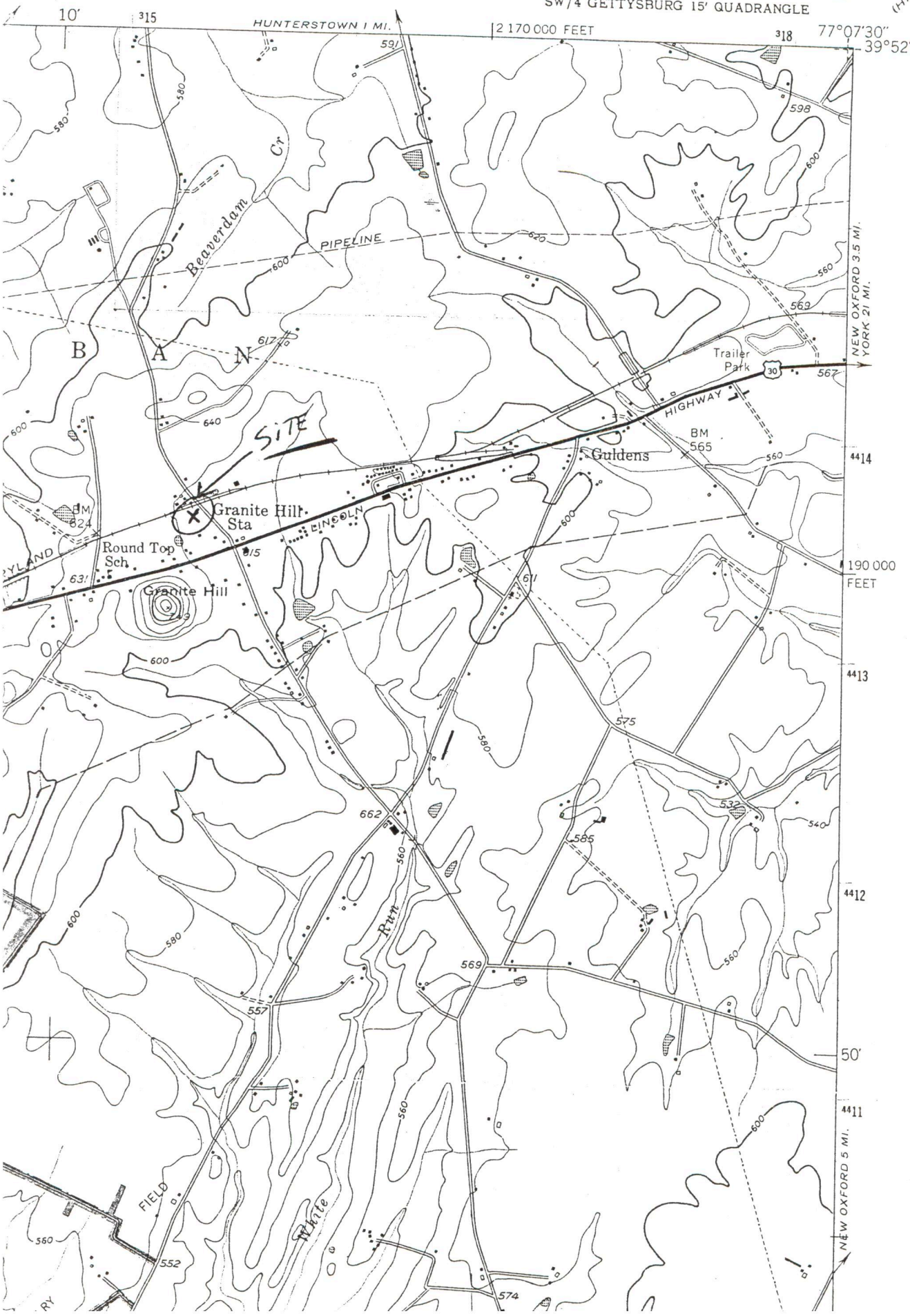

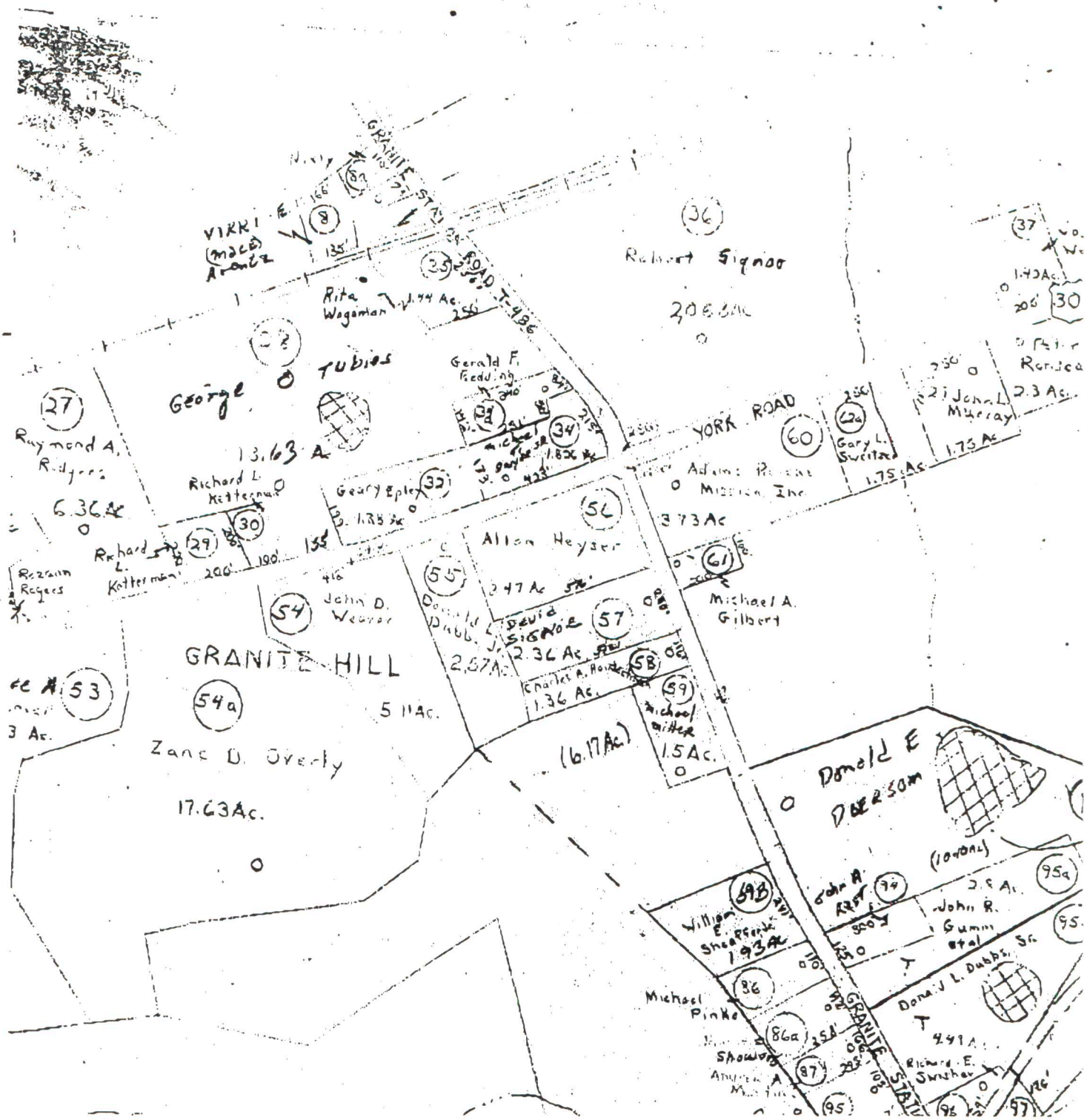
GRANITE STATION ROAD T-486
VIKKI E. (MACE) Arentz
Rita Wagaman
Robert Signor
George O Tubies
13.63 Ac
Gerald F. Fedding
Raymond A. Rodgers
6.36 Ac
Richard L. Ketterman
Geary Epley
YORK ROAD
Adams Rescue Mission Inc
3.73 Ac
Gary L. Sweitzer
1.75 Ac
John L. Murray
Allan Heyser
2.47 Ac
Michael A. Gilbert
Rezann Rogers
John D. Weaver
GRANITE HILL
5.11 Ac.
Zane D. Overly
17.63 Ac.
Donald L. Dubbs Jr.
2.57 Ac
David Signor
2.36 Ac
Charles A. Hoffman
1.36 Ac.
Michael Miller
1.5 Ac.
(6.17 Ac)
Donald E Dearsom
John A. Rest
John R. Gummi et al
William E. Shearfenke
1.93 Ac
Michael Pinke
Donald L. Dubbs Sr.
Richard E. Swisher
GRANITE STATION

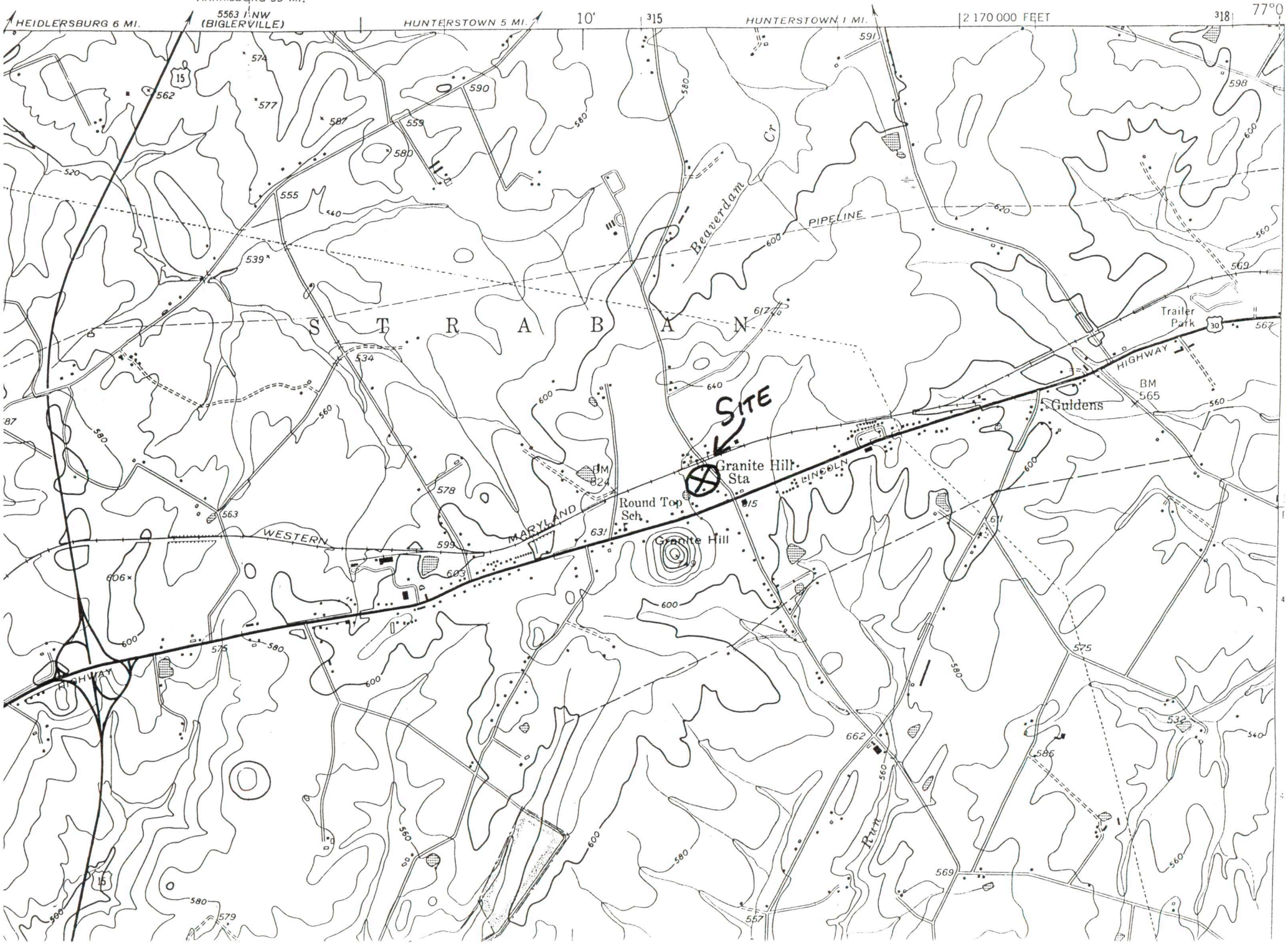
HARRISBURG 33 MI.
5563 I NW
(BIGLERVILLE)
HEIDLERSBURG 6 MI.
HUNTERSTOWN 5 MI.
HUNTERSTOWN 1 MI.
10'
315
2 170 000 FEET
318
77°0
S T R A B A N
Beaverdam Cr
PIPELINE
SITE
Granite Hill Sta
Round Top Sch
Granite Hill
BM 824
BM 565
Guldens
Trailer Park
LINCOLN HIGHWAY
MARYLAND WESTERN
HIGHWAY
Run