APMA 9384 (b)(6), (b) (7)(C)

08/20/2015

DSC_0001

DSC_0002

DSC_0003

DSC_0004

DSC_0005

DSC_0006

DSC_0007

DSC_0008

DSC_0009

DSC_0010

DSC_0011

DSC_0012

DSC_0013

DSCN1552

DSCN1553

DSCN1554

DSCN1555

08/21/2015

DSCN2271

DSCN2273

DSCN2275

DSCN2276

DSCN2277

DSCN2278

DSCN2280

DSCN2281

DSCN2282

DSCN2283

DSCN2284

DSCN2285

DSCN2287



DSCN2288

DSCN2289

DSCN2290

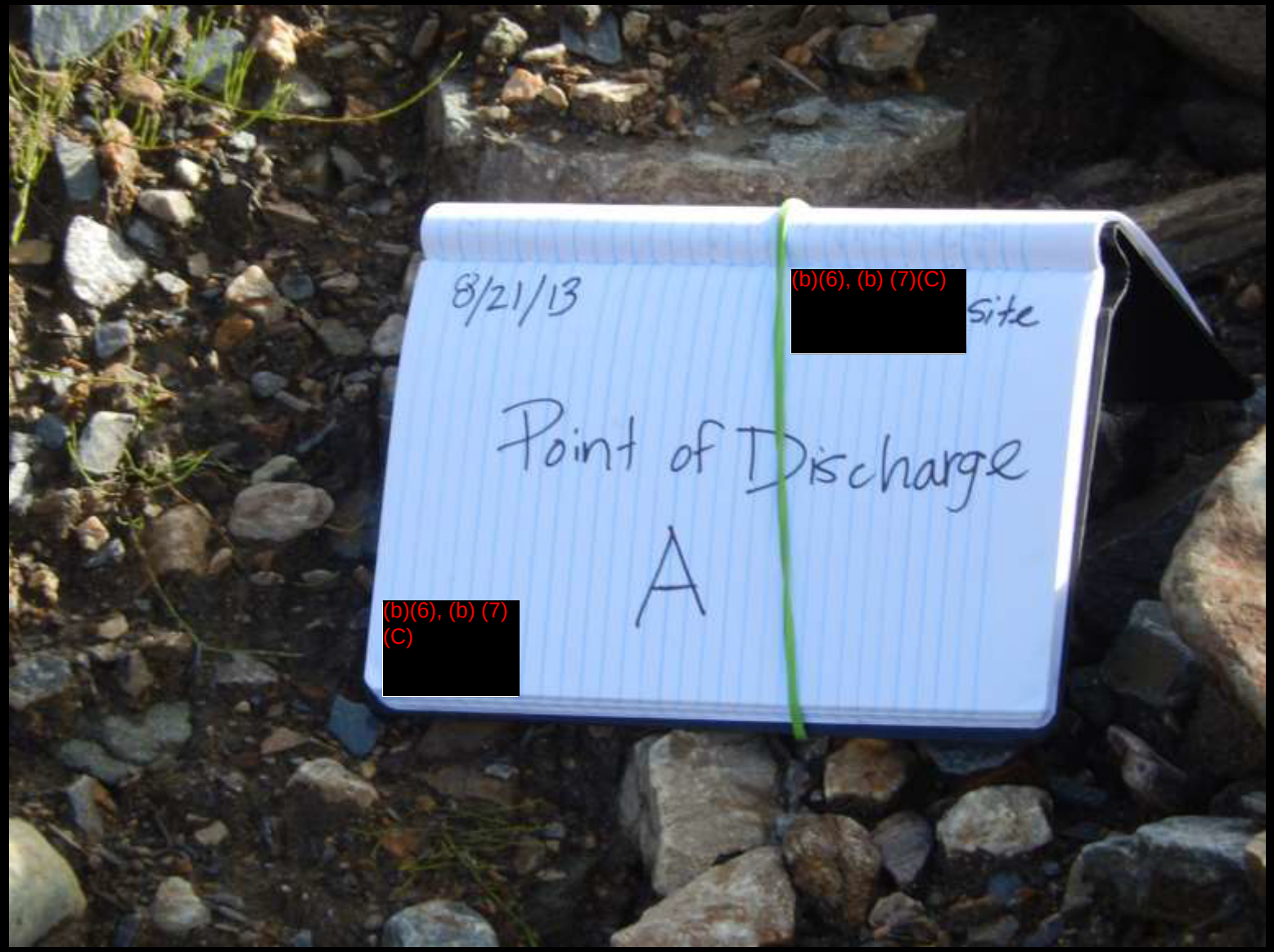
8/21/13
(b)(6), (b) (7)(C)
[redacted]
site
Point of Discharge
A
(b)(6), (b) (7)(C)
[redacted]

DSCN2291

DSCN2292

DSCN2293

DSCN2294

Alaska Resident Office

APMA 9384 (b)(6),

DSCN2295

DSCN2296

DSCN2297

DSCN2298

DSCN2299

Alaska Resident Office

APMA 9384 (b)(6),

DSCN2300

Alaska Resident Office

APMA 9384 (b)(6),

DSCN2301

DSCN2302

DSCN2303

DSCN2304

DSCN2305

DSCN2306

DSCN2307

Site Teesh
8/21/13
SAMPLE D
D
Downstream
Second Creek
~ 50 feet from
Confluence of Creeks
N 64.02021°
W 141.16023°
GPS
MONTANA 650

DSCN2309

DSCN2310

DSCN2311

DSCN2312

DSCN2313

DSCN2314

DSCN2315

DSCN2316

DSCN2317

DSCN2318

DSCN2319



DSCN2320

DSCN2322

DSCN2323

DSCN2324

DSCN2325

DSCN2326

DSCN2327

DSCN2328

DSCN2329

DSCN2330

DSCN2332

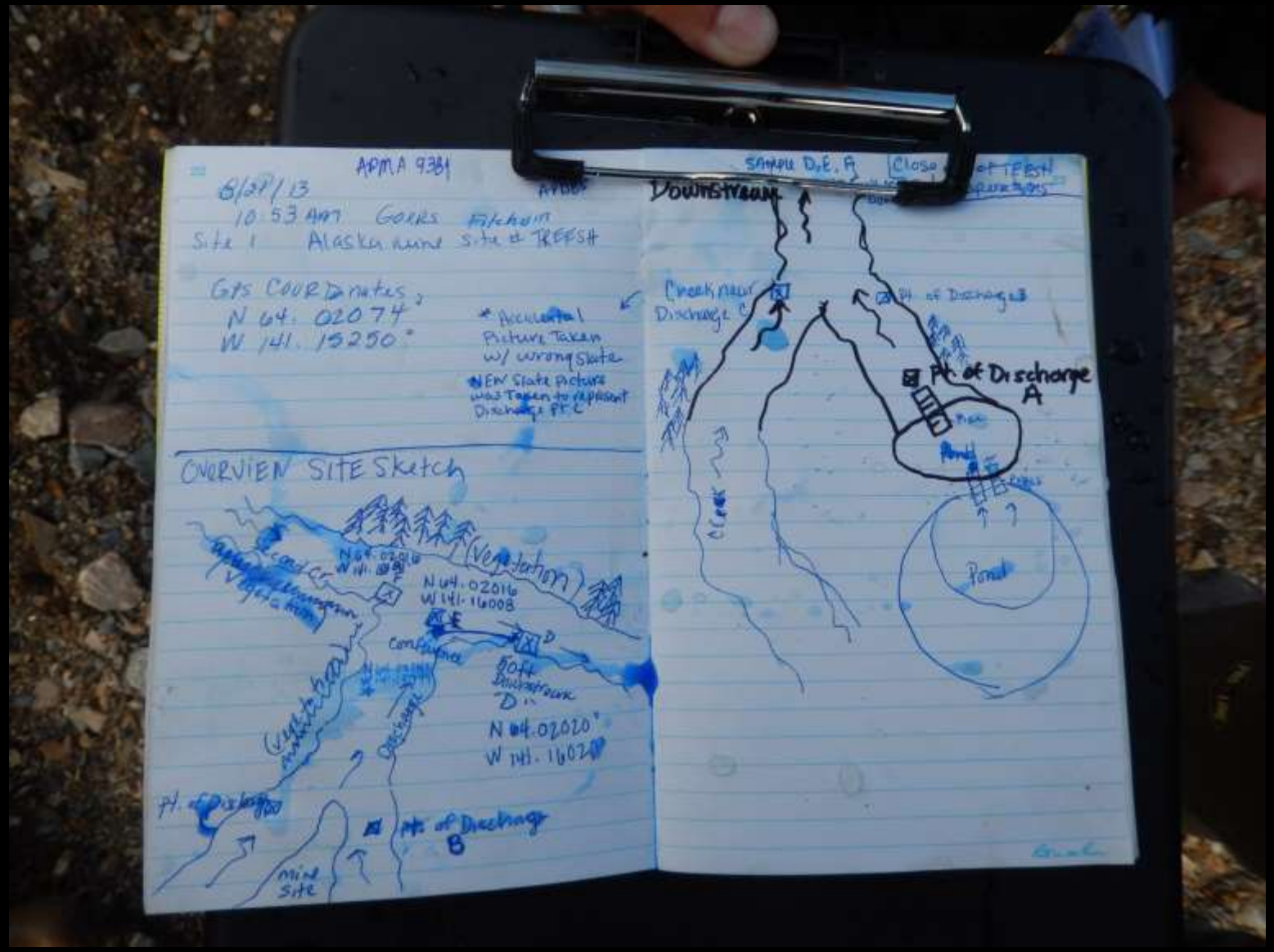
APMA 9381
8/27/13
10:53 AM Goers Fitchum
Site 1 Alaska mine site # TREESH
GPS COORDinates,
N 64. 02074°
W 141. 15250°
* Accidental Picture Taken w/ wrong slate
NEW Slate picture was Taken to represent Discharge Pt C
OVERVIEW SITE Sketch
(Vegetation)
N 64.02016
W 141.16008
Confluence
50ft Downstream "D"
N 64.02020°
W 141.16020
Pt. of Discharge B
mine site
Downstream
Pt. of Discharge A
Pond
Pond

DSCN2334

DSCN2335

DSCN2336



DSCN2337

DSCN2339

DSCN2340

DSCN2342

DSCN2343

DSCN2344

DSCN2345

DSCN2346

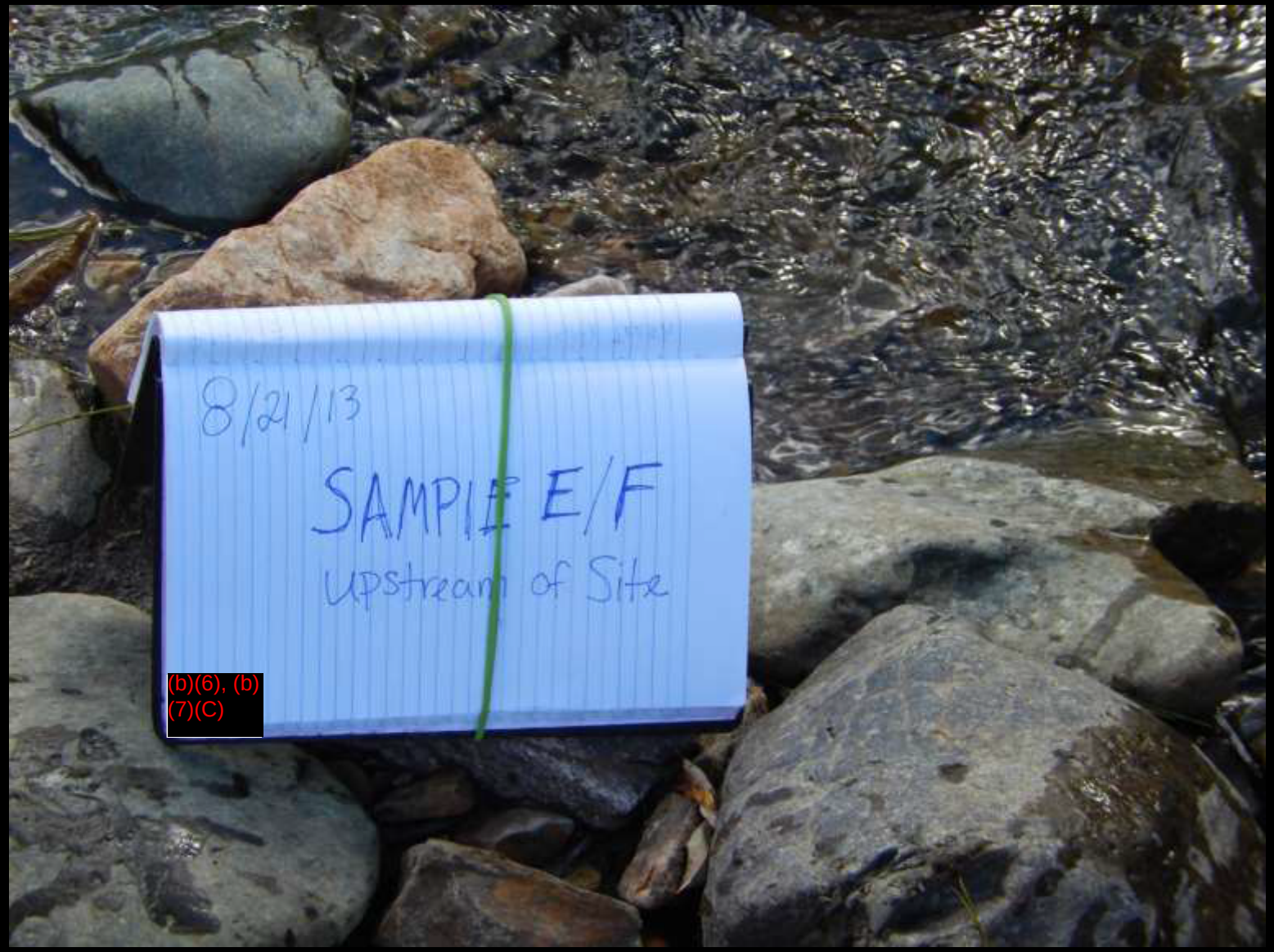

DSCN2347

DSCN2348

DSCN2349

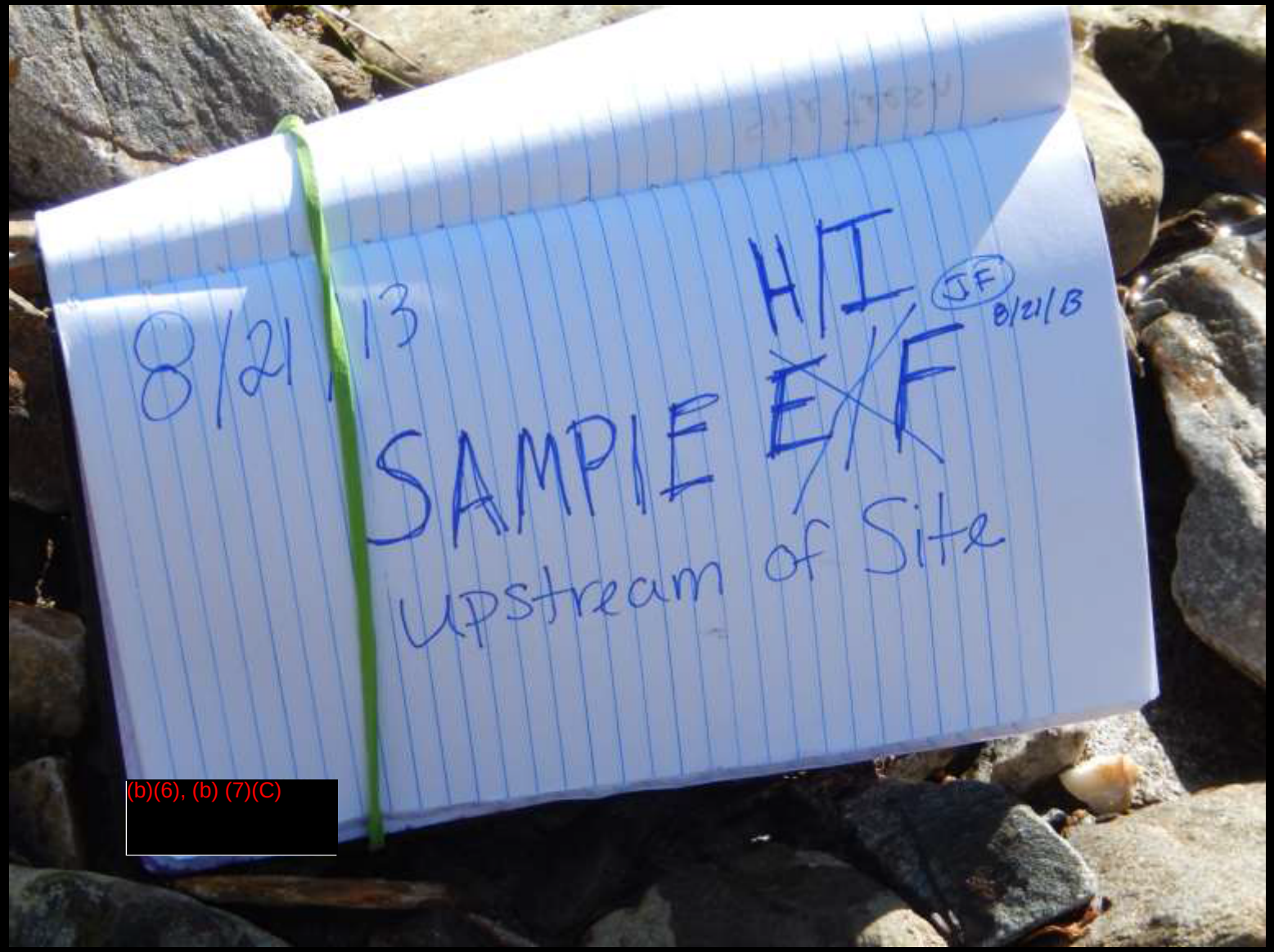

(b)(6), (b) (7)(C)

DSCN2350

DSCN2351

DSCN2352

DSCN2353

DSCN2354

DSCN2355

DSCN2356

DSCN2357

DSCN2358

DSCN2359

DSCN2360

DSCN2361

DSCN2362

DSCN2363

DSCN2364

DSCN2365

DSCN2366

DSCN2367

DSCN2368

DSCN2369

DSCN2370

DSCN2371

Alaska Resident Office

APMA 9384 (b)(6),

DSCN2372

DSCN2373

DSCN2374

P8210047

rino 120
Trip Odom
329
Max Speed
71.8
Moving Time
32:00
Moving Avg
Stopped
30:12
Location
N 64°01.206'
W 141°08.853'
GARMIN

P8210048

rino 120
Trip Odom
329
Max Speed
71.8
Moving Time
32:00
Moving Avg
10.3
Stopped
30:13
Overall Avg
5.3
Location
N 64°01.205'
W 141°08.852'
GARMIN

P8210049

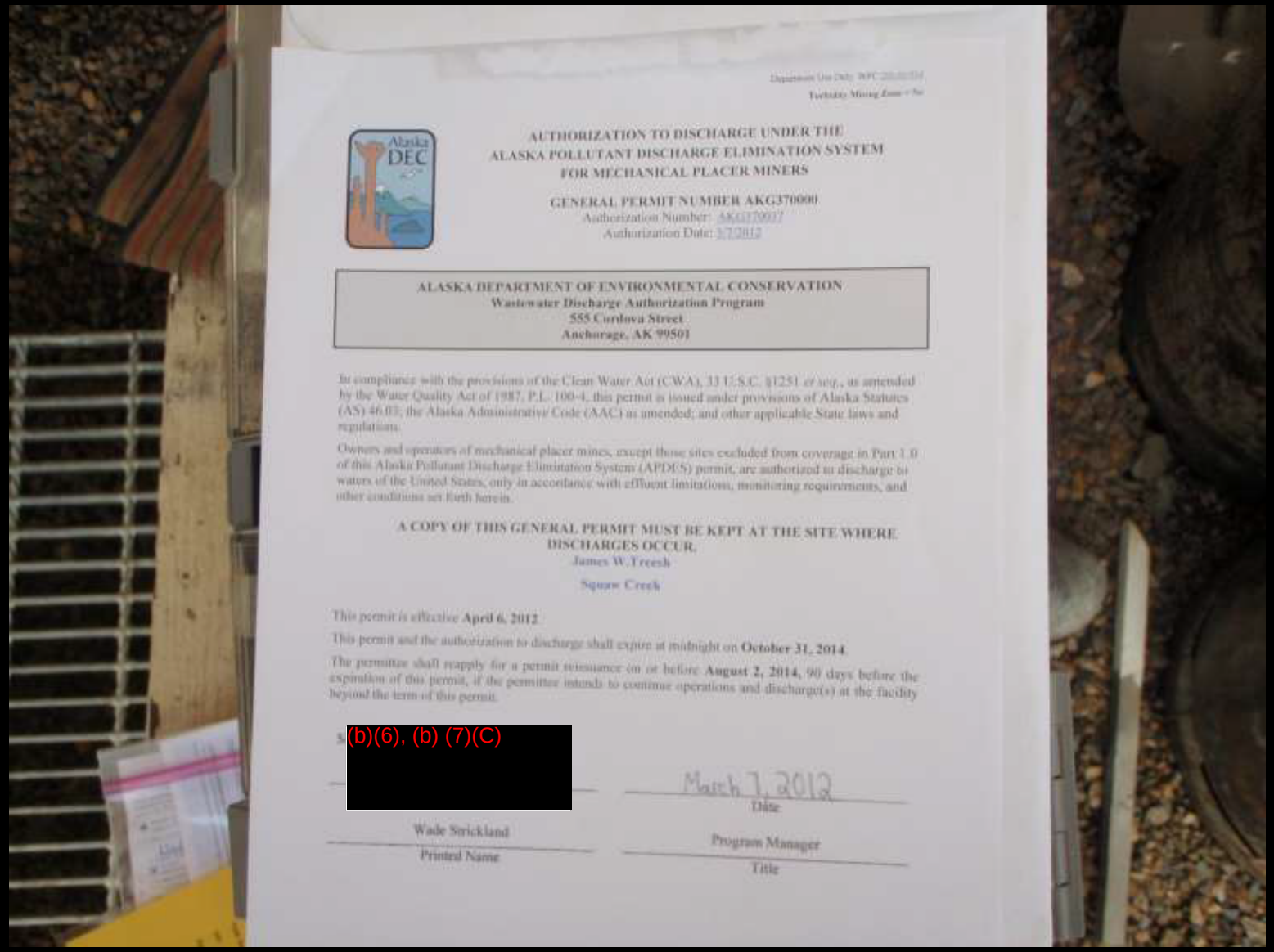

Turbidity Mixing Zone = No

AUTHORIZATION TO DISCHARGE UNDER THE
ALASKA POLLUTANT DISCHARGE ELIMINATION SYSTEM
FOR MECHANICAL PLACER MINERS

GENERAL PERMIT NUMBER AKG370000
Authorization Number: AKG370007
Authorization Date: 3/7/2012

ALASKA DEPARTMENT OF ENVIRONMENTAL CONSERVATION
Wastewater Discharge Authorization Program
555 Cordova Street
Anchorage, AK 99501

In compliance with the provisions of the Clean Water Act (CWA), 33 U.S.C. §1251 *et seq.*, as amended by the Water Quality Act of 1987, P.L. 100-4, this permit is issued under provisions of Alaska Statutes (AS) 46.03; the Alaska Administrative Code (AAC) as amended; and other applicable State laws and regulations.

Owners and operators of mechanical placer mines, except those sites excluded from coverage in Part 1.0 of this Alaska Pollutant Discharge Elimination System (APDES) permit, are authorized to discharge to waters of the United States, only in accordance with effluent limitations, monitoring requirements, and other conditions set forth herein.

A COPY OF THIS GENERAL PERMIT MUST BE KEPT AT THE SITE WHERE DISCHARGES OCCUR.

James W. Treesh

Squaw Creek

This permit is effective **April 6, 2012**.

This permit and the authorization to discharge shall expire at midnight on **October 31, 2014**.

The permittee shall reapply for a permit reissuance on or before **August 2, 2014**, 90 days before the expiration of this permit, if the permittee intends to continue operations and discharge(s) at the facility beyond the term of this permit.

S(b)(6), (b) (7)(C) [redacted]

March 7, 2012
Date

Wade Strickland
Printed Name

Program Manager
Title

P8210050

P8210051

P8210052

P8210053

P8210054

P8210055

P8210056

P8210057

P8210058

P8210059

P8210060

P8210061

P8210062

rino 120
Trip Odom
430
Max Speed
74.4
Moving Time
39:56
10.8
Stopped
53:59
Overall Avg
4.5
Location
N 64.02056°
W 141.15781°
GARMIN

P8210063

P8210064

P8210065

P8210066

P8210067

P8210068

P8210069

P8210070

P8210071

rino 120
Max Speed
430
74.4
Moving Time
39:57
10.8
Stopped
54:00
Overall Avg
4.6
Location
N 64.02091°
W 141.15288°
GARMIN

P8210072

P8210073

P8210074

P8210075

P8210076

P8210077

GPS
rino 120
Trip Odom
430
Moving Time
39:59
Stopped
54:02
4.6
Location
N 64.02112°
W 141.15388°
GARMIN

P8210078

P8210079

P8210080

P8210081

P8210082

P8210083

P8210084

P8210085

P8210086

P8210087

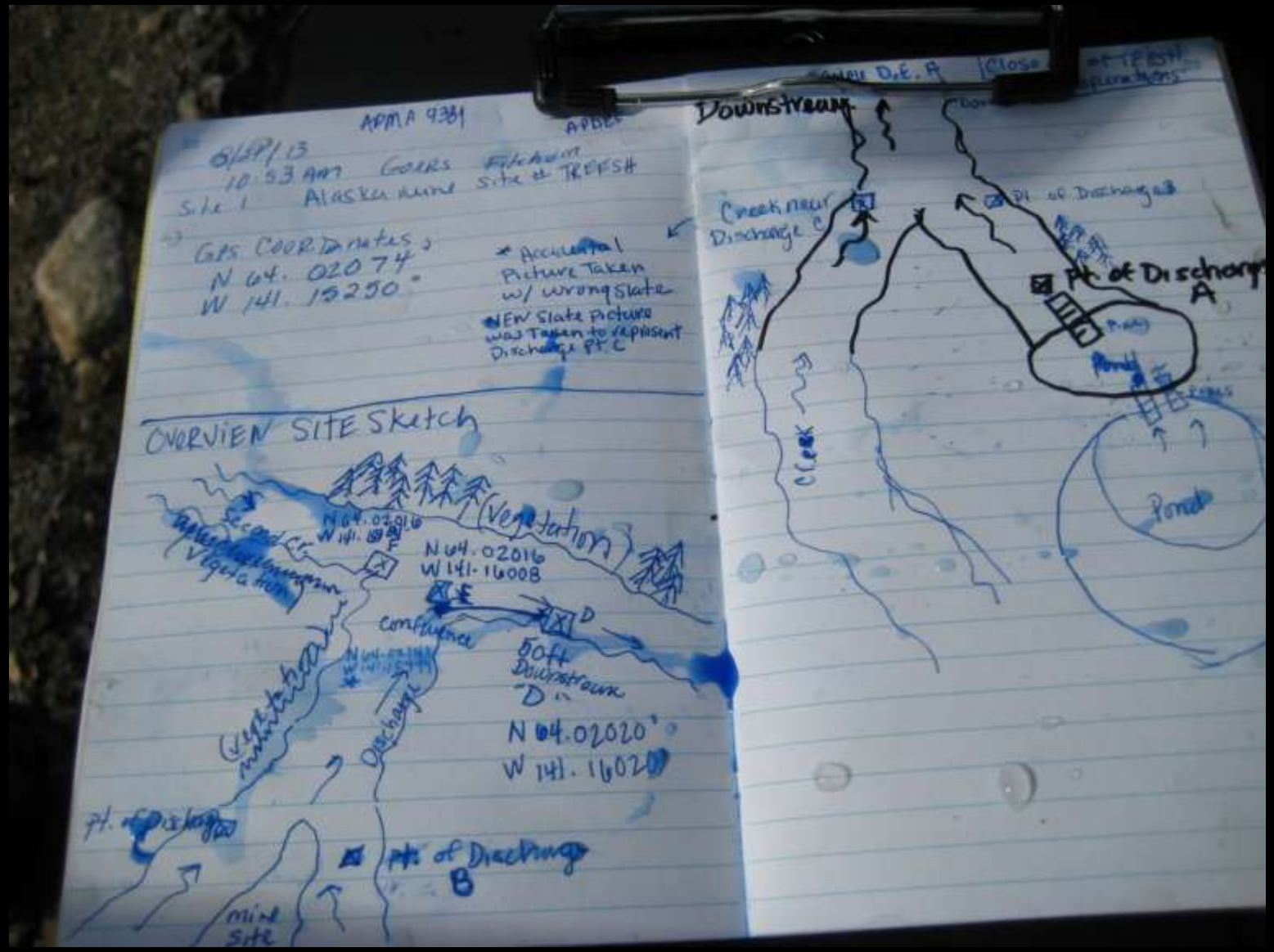
APMA 9381
Site 1 Alaska Mine Site # TREFSH
GPS COORDinates,
N 64. 02074°
W 141. 15250°
Accidental Picture Taken w/ wrong slate
NEW Slate Picture was Taken to represent Discharge Pt C
OVERVIEW SITE Sketch
(Vegetation)
N 64.02016
W 141-16008
Confluence
50ft Downstream "D"
N 64.02020°
W 141. 16020
Discharge
Pt. of Discharge B
mine site
Downstream
Creek near Discharge C
Pt. of Discharge A
Pond
Pond
Creek

IMG_3814

APMA 9381
Site 1 Alaska Mine Site # TREESH
GPS COORDinates,
N 64. 02074°
W 141. 15250°
Accidental Picture Taken w/ wrong slate
NEW Slate Picture was Taken to represent Discharge Pt C
OVERVIEW SITE Sketch
(Vegetation)
N 64. 02016
W 141. 16008
Confluence
50ft Downstream "D"
N 64.02020°
W 141. 16020
Discharge
Pt. of Discharge B
Mine Site
Downstream
Creek near Discharge C
Pt. of Discharge A
Pond
Creek

IMG_3815

DSC_0304

DSC_0305

DSC_0306

DSC_0307

DSC_0308

DSC_0309

DSC_0310

DSC_0311

DSC_0312

DSC_0313

DSC_0314

DSC_0315

DSC_0316

DSC_0317

DSC_0318

DSC_0319

DSC_0320

DSC_0321

DSC_0322

DSC_0323

DSC_0324

DSC_0325

DSC_0326

DSC_0327

DSC_0328

DSC_0329

DSC_0330

DSC_0331

DSC_0332

DSC_0333

DSC_0334

DSC_0335

DSC_0336

DSC_0337

08/22/2015

DSCN1582

DSCN1583

DSCN1584

DSCN1585

DSCN1586

DSCN1587

DSCN1588

DSCN1589

DSCN1590