Address	Sample Date	Comments	1st Recheck	Comments	2nd Recheck	Comments	3rd Recheck	Comments
4255 Cossell Rd.	Wilcox	Management Corp.						
4251 Cossell Rd.								
4247 Cossell Rd.	Michelle M.	KLUESNER	Vacant					
4245 Cossell Rd.	Marty	Bowling						
4239 Cossell Rd.	Cheryl	Bosley	Vacant					
4055 Cossell Rd.	Kenneth	Delatte						
4045 Cossell Rd.	6 23 09	E.coli	7/20/2009	Bact-OK				
4036 Cossell Rd.	6 17 09	E. coli/coliform	7/20/2009	Coliform				
4035 Cossell Rd.	James	Ferguson						
4032 Cossell Rd.	6 23 09	Bact/Chem OK						
4031 Cossell Rd.	6 29 09	coliform	7/20/2009	Coliform				
4028 Cossell Rd.	6 17 09	E. coli/coliform						
4027 Cossell Rd.	Dawson	Back						
4024 Cossell Rd.	6 17 09	coliform						
4020 Cossell Rd.	6 17 09	E. coli/coliform	6 29 09	coliform	7/8/2009	coliform + E. coli	7 27 09	E.coli 9.9/Colif >200 mpn
4019 Cossell Rd.	7 27 09	Coliform						
4018 Cossell Rd.	Issac	Pollard						
4017 Cossell Rd.	7 27 09	Coliform						
4012 Cossell Rd.	William	Hagen						
4140 Vermont Ave.	7 22 09	Chem < MCL						
4130 Vermont Ave.	6 25 09	Chem < MCL						
4120 Vermont Ave.	Ronald	Howard						
4110 Vermont Ave.	Nora	Willman						
4060 Vermont Ave.	6 11 09	coliform	7/6/2009	OK				
4050 Vermont Ave.	Belmont	Trust II	Vacant					
4046 Vermont Ave.	7/8/2009	Chemical below MCL						
4044 Vermont Ave.	7 22 09	4 sale, < MCL	7 29 09	E. Coli/Coliform				
4042 Vermont Ave.	6 11 09	colif/vinyl chl 2.1 ug/L	6 25 09	vinyl chl 1.5 ug/L	7 09 09	vinyl chl 1.5 ug/L	7 20 09	vinyl chl 1.7 ug/L
4018 Vermont Ave.	6/11/2009	vinyl chl 4.5 ug/L	7 22 09	vinyl chl 5.1 ug/L	7 27 09	vinyl chl 4.3 ug/L	8 05 09	4.6 ug/L

Pink Lines are Finished.

	4th Recheck	Comments	5th Recheck	Comments	6th Recheck	Comments	7th Recheck	Comments
Vinyl Chloride								
4042 Vermont	7 27 09	0.77 ug/L	8 12 09	1.2ug/L	8 27 09	1.8 ug/L	9 3 09	.73 ug/L
4018 Vermont	8 12 09	5.6 ug/L	8 20 09	5.2 ug/L	8 27 09	1.3 ug/L	9 3 09	4.5 ug/L

	8th Recheck	Comments	9th Recheck	Comments	10th Recheck	Comments	11th Recheck	Comments
Vinyl Chloride								
4042 Vermont	9 10 09	.85 ug/L	9 17 09	.59 ug/L	9 23 09	0.87 ug/L	10 2 09	1.2 ug/L
4018 Vermont	9 10 09	3.6 ug/L	9 17 09	3.6 ug/L	9 23 09	3.4 ug/L	10 2 09	3.6 ug/L

Address	Well?	Well Depth in Feet	Well Log?
4255 Cossell Rd.			
4251 Cossell Rd.			
4247 Cossell Rd.			
4245 Cossell Rd.			
4239 Cossell Rd.	Y	52	Y
4055 Cossell Rd.			
4045 Cossell Rd.	Y		
4036 Cossell Rd.	Y	40	Y
4035 Cossell Rd.			
4032 Cossell Rd.	Y		
4031 Cossell Rd.	Y		
4028 Cossell Rd.	Y	40	Y
4027 Cossell Rd.			
4024 Cossell Rd.	Y	59	Y
4020 Cossell Rd.	Y	51	Y
4019 Cossell Rd.	Y	41	Y
4018 Cossell Rd.			
4017 Cossell Rd.	Y	54	Y
4012 Cossell Rd.	Y	62	Y
4140 Vermont Ave.	Y	36	Y
4130 Vermont Ave.	Y	37	Y
4120 Vermont Ave.	Y	50	Y
4110 Vermont Ave.	Y	40	Y
4060 Vermont Ave.	Y	57	Y
4050 Vermont Ave.	Y	70	Y
4046 Vermont Ave.			
4044 Vermont Ave.	Y	75	Y
4042 Vermont Ave.	Y	35	Y
4018 Vermont Ave.	Y	75	Y

Geometric Mean	49.82640563
Average Well Depth	49.9375

4042 Vermont St.

Sampling Date	ug/L (ppb)
6/11/2009	2.1
6/25/2009	1.5
7/9/2009	1.5
7/20/2009	1.7
7/27/2009	0.77
8/12/2009	1.2
8/27/2009	1.8
9/3/2009	0.73
9/10/2009	0.85
9/17/2009	0.59
9/23/2009	0.87
10/2/2009	1.2

Mean	Standard Deviation
1.23	0.486

4018 W Vermont St.

Sampling Date	ug/L (ppb)
6/11/2009	4.5
7/22/2009	5.1
7/27/2009	4.3
8/5/2009	4.6
8/12/2009	5.6
8/20/2009	5.2
8/27/2009	1.3
9/3/2009	4.5
9/10/2009	3.6
9/17/2009	3.6
9/23/2009	3.4
10/2/2009	3.6

Mean	Standard Deviation
4.108333333	1.134

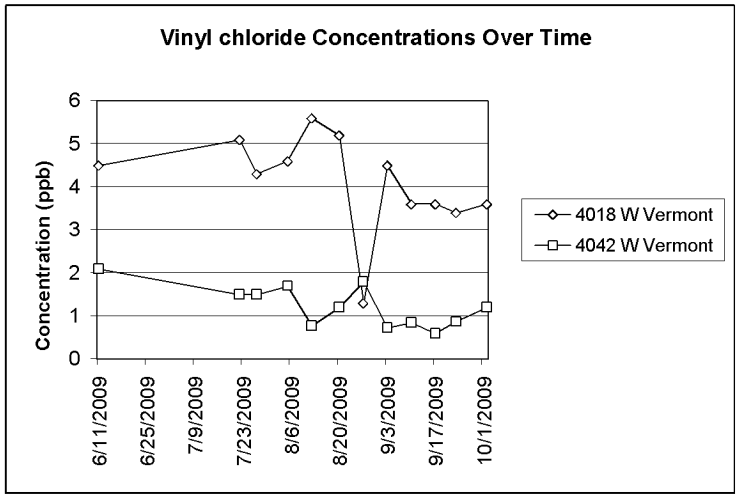

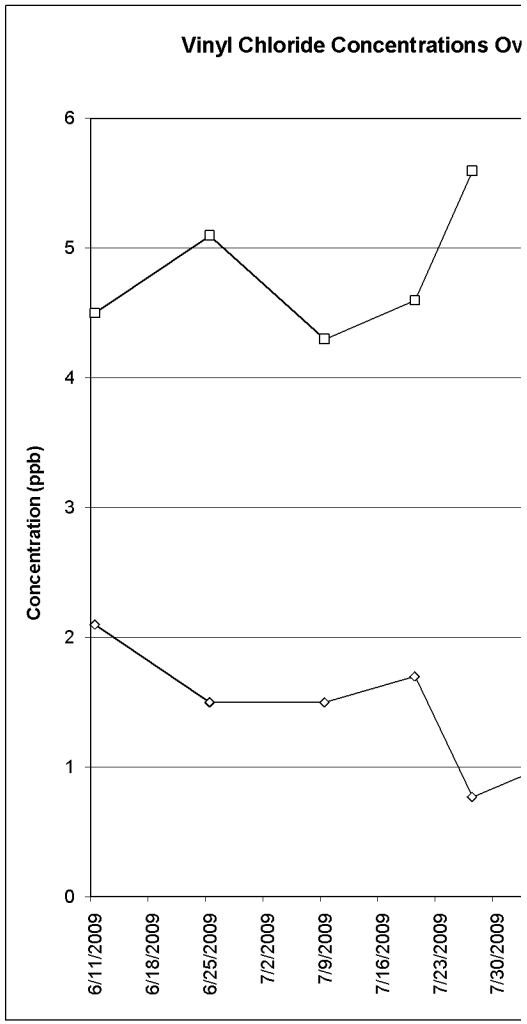

0
1

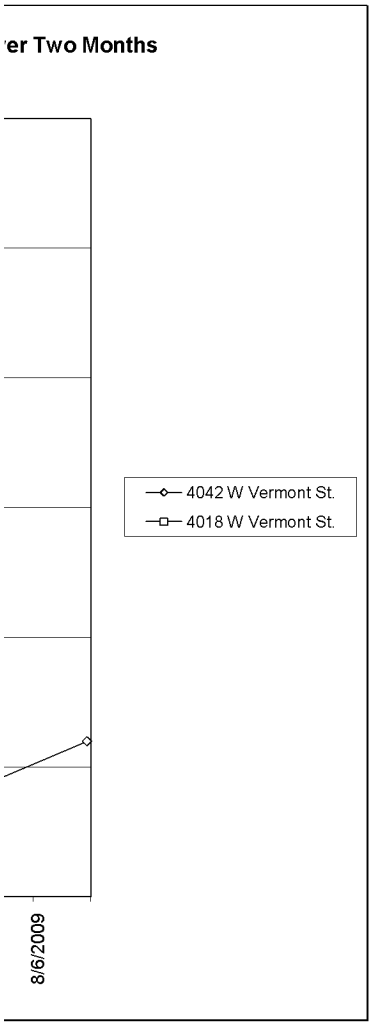
er Two Months
8/6/2009
4042 W Vermont St.
4018 W Vermont St.

2
3
4
5
6