Woodward-Clyde

[redacted]

To : Ken Rairigh
Wyoming DEQ - AQD
122 West 25th Street
Cheyenne, WY 82002

From: David Gaige
Date: August 15, 1997
Re: Solvay Application - Plant Expansion

The attached figures are submitted as supplemental information. These were developed to respond to the information request received during the week of August 11th, 1997.

The UTM coordinates for the corners of the grid boundary around the plant site are:

Easting (m)	Northing (m)
602750	4594200
604600	4594200
604600	4595600
602750	4595600

If you have any questions regarding this information, please fell free to contact me.

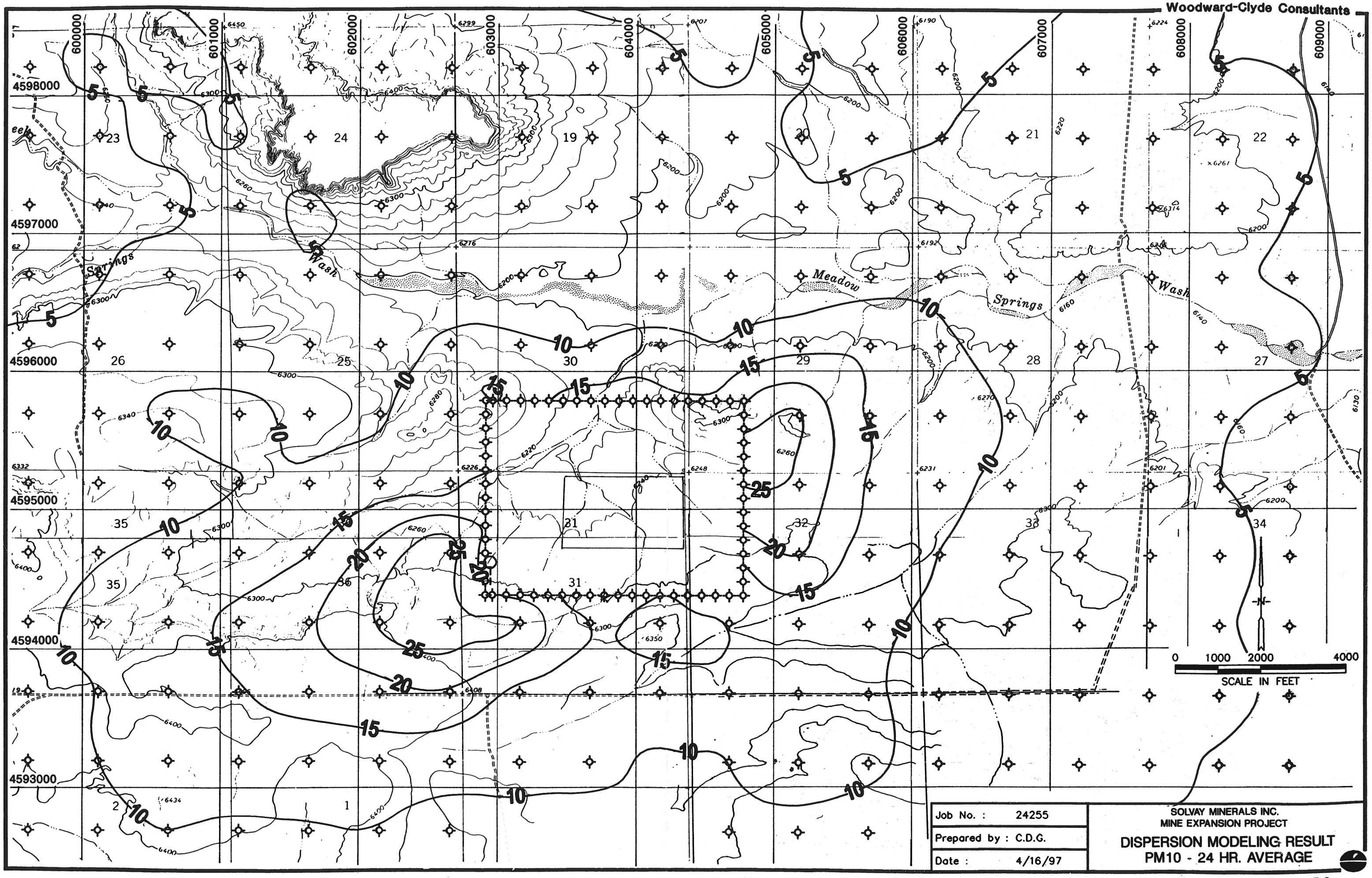

FIG.

SOLVAY2016_1.4_001745
2425502

Woodward-Clyde Consultants

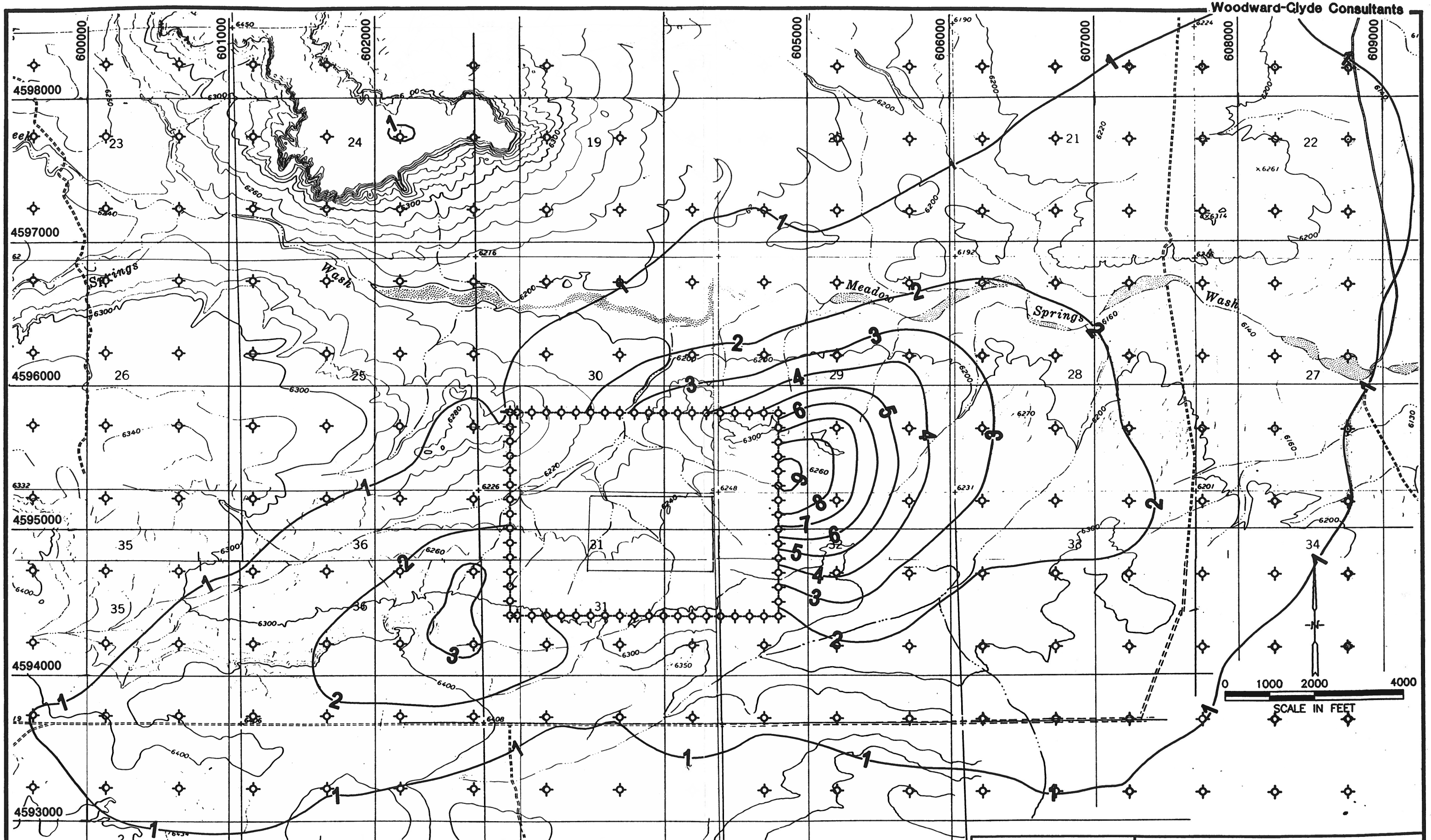

Job No. :	24255
Prepared by :	C.D.G.
Date :	4/16/97

SOLVAY MINERALS INC.
MINE EXPANSION PROJECT

DISPERSION MODELING RESULT
PM10 - ANNUAL AVERAGE

FIG.

SOLVAY2016_1.4_0017746

Woodward-Clyde Consultants

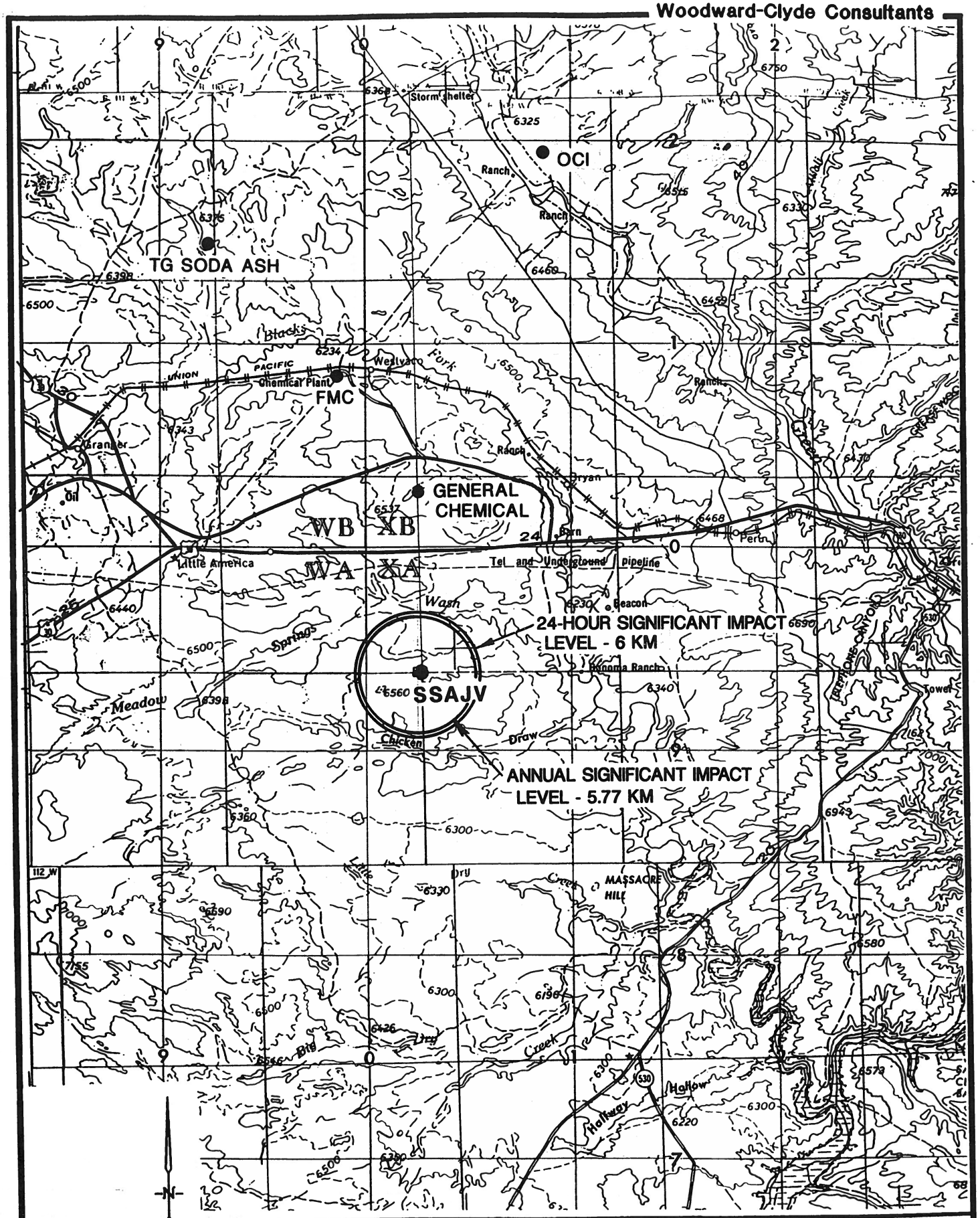

0 2 4 8

SCALE IN MILES

Job No. : 24255	SOLVAY SODA ASH JOINT VENTURE
Prepared by : C.D.G.	PROJECT LOCATION MAP
Date : 4/16/97	

2425501

SOLVAY2016_1.4_001747