978242

SCREENING SITE INSPECTION WORK PLAN
FOR
WABASH PAPER COATING
AKA MAFECOTE-WABASH PAPER COATING, INC.
WABASH , INDIANA
U.S. EPA ID: IND981961501
SS ID: NONE
TDD: F05-8802-004
PAN: FIN0662SA

APRIL 18, 1990

Elements of this Screening Site Inspection Work Plan are considered confidential and pre-decisional in nature. Material and information contained within this report may not be released without the approval of the United States Environmental Protection Agency Region V Pre-Remedial Unit.

ecology and environment, inc.
111 WEST JACKSON BLVD., CHICAGO, ILLINOIS 60604, TEL. 312-663-9415
International Specialists in the Environment

recycled paper

A. GENERAL INFORMATION

CERCLIS SITE NAME: WABASH Paper Coatings
ALSO KNOWN AS: MAFECOTE-WABASH Paper Coating, INC.
FORMERLY KNOWN AS: UNKNOWN
ADDRESS: 410 S. Carroll
CITY: WABASH
STATE: INDIANA
COUNTY: WABASH
ZIP CODE: 46992
U.S. EPA ID: IN981961501
SSID:
TDD: F05-8802-004
PAN: FIN0662SA

FIT USE ONLY

WORK PLAN TYPE: ✓ SCREENING SITE INSPECTION (SSI) WORK PLAN

___ OTHER: _____

PREPARED BY: Evelyn Mayes (FIT) DATE: April 4, 1990
CCJM

REVIEWED BY: [illegible] (FIT) DATE: 4/4/1990

APPROVED BY: [illegible] (FIT) DATE: 4/10/90

U.S. EPA USE ONLY

REVIEWED BY: _____ (U.S. EPA) DATE: _____

___ WORK PLAN APPROVED. Recommend issuance of TDD to implement the Work Plan.

___ WORK PLAN APPROVED. No Further Remedial Action Planned (NFRAP).

___ WORK PLAN REJECTED.

COMMENTS: _____

WORK PLAN 1

SITE MAPS 2

HRS WORKSHEETS 3

APPENDIX 4

REFERENCES 5

SITE HISTORY (Continued)

Wabash Paper Coatings is an active facility, located on approximately 4 acres of land in Wabash, IN. The facility is 80 years old and has housed numerous manufacturing companies. The manufacturing companies that have occupied the site includes papercoaters, thermostat manufacturers and a foundry. Currently the facility is occupied by Wabash Paper Coatings (WPC). WPC manufactures paper products and employs approximately 6 people.

There are two interconnected buildings onsite. They occupy approximately one acre. The parking lot behind the facility may have been used for onsite disposal. Since 1966 untreated waste has been discharged into the city sewer system. The discharge wastes were found to have high BOD, solids and metal content. A permit was issued by IDEM for the disposal of asbestos waste generated by WPC. The site has no fence and hence is easily accessible.

WORK PLAN

INSPECTION WORK PLAN

THIS DOCUMENT IS CONFIDENTIAL. Due to the predecisional nature of this document, this document and its attachments are not to be released without prior approval of the United States Environmental Protection Agency (U.S. EPA).

This site inspection work plan (WP) has been prepared by Ecology and Environment, Inc., or its subcontractor, C. C. Johnson and Malhotra, P.C., under the field investigation team (FIT) contract with U.S. EPA (No. 68-01-7347).

The objectives of this WP are to:

- Prepare a preliminary Hazard Ranking System (HRS) score using HRS 1 (40 CFR 300, July 16, 1982) criteria based on existing file information (Part C of WP);
- Prepare projected HRS 1 scores based on experience and professional judgment (Part C of WP);
- Identify HRS 1 score data gaps (Part E of WP); and
- Propose site inspection activities to satisfy the HRS 1 score data gaps; technical approach and estimated LOE are provided (Parts E and I, respectively).

Unless otherwise stated, QA/QC protocol for site inspection activities is documented in the Quality Assurance Project Plan Region V FIT Conducted Site Inspections - May 1, 1987.

B. SITE INFORMATION

This section of the WP presents current and historical information pertaining to the site, including: site operations, storage/disposal methods, site property area, site status, owners and operators, permit information, and response/enforcement activities. A site location map is shown on Figure 1, located in Section 2.

1. Site Operations (past and present; check all that apply):

____	Aboveground storage	____	Mining site
✓	Belowground storage	____	Open dump
____	Chemical manufacturer	____	Ore processor
____	Drum recycler	____	Physical/chemical treatment
____	Electroplater	____	Recycler/reclaimer
____	Foundry	____	Surface impoundment
____	Incinerator	____	Underground injection
____	Landfarm	____	Well field
____	Landfill	____	Wood preserver
____	Midnight dump	✓	Other: Paper Products manufacturers

References: 10, 4, ____, ____, ____

2. Storage/Disposal Methods (past and present; check all that apply):

		Waste Quantity (amount/units of measure)
____	Drums, aboveground	____
____	Landfarm	____
____	Landfill	____
____	Open dump	____
____	Piles	____
____	Surface impoundment	____
____	Tank, aboveground	____
✓	Tank, belowground	UNKNOWN
✓	Other: DISCHARGE TO SEWERS	unknown

References: 9, ____, ____, ____, ____

3. Site Property Area: 4 (acres)

References: 10, 4, 9, 17, ____

4. Site History/Description and Unusual Features: (see following page.)

References: 17, 4, 10, ____, ____

5. Site Status: X Active _____ Inactive

References: 4 , _____ , _____ , _____ , _____

6. Owner/Operator History

Current Owner

Name: Millen Industries
Address: 444 Park Avenue South

City, State, Zip Code: New York, NY, UNKNOWN
Years of Ownership: UNKNOWN

Current Operator

Non-responsive,PII

[redacted]

Type of Operation: Private
Years of Operation: 24

Previous owners
(list most recent first)

Name: Honeywell
Address: UNKNOWN

City, State, Zip Code: UNKNOWN

Years of Ownership: UNKNOWN

Name: Ford Meter Box
Address: UNK

City, State, Zip Code: UNK.

Years of Ownership: UNKNOWN

Previous operators
(list most recent first)

Name: UNKNOWN
Address: _____

City, State, Zip Code: _____

Type of Operation: UNKNOWN
Years of Operation: UNKNOWN

Name: UNKNOWN
Address: _____

City, State, Zip Code: _____

Type of Operation: UNKNOWN
Years of Operation: UNKNOWN

References: 8 , 4 , _____ , _____ , _____

7. Permit Information

	Effective Date	Expiration Date
___NPDES		
___UIC		
___AIR		
___RCRA, ___PART A ___PART B		
___SPCC PLAN		
___STATE (specify):		
___LOCAL (specify):		
___OTHER (specify): UNKNOWN	UNKNOWN	UNKNOWN
X NONE		

References: 4 , _____ , _____ , _____ , _____

SI054(05/15/89)

8. Response Activities (previous and current site remediation; check all that apply):

_____	Water supply closed	_____	Cutoff trenches/sump
_____	Temporary water supply provided	_____	Subsurface cutoff wall
_____	Permanent water supply provided	_____	Barrier wall constructed
_____	Spilled material removed	_____	Capping/covering
_____	Contaminated soil removed	_____	Bulk tankage repaired
_____	Waste repackaged	_____	Grout curtain constructed
_____	Waste disposed elsewhere	_____	Bottom sealed
_____	On-site burial	_____	Gas control
_____	In situ treatment	_____	Fire control
_____	Encapsulation	_____	Leachate treatment
_____	Emergency waste treatment	_____	Area evacuated
_____	Cutoff walls	_____	Access to site restricted
_____	Emergency diking/surface water diversion	_____	Population relocated

Other remedial and enforcement activities: None

References: _____ , _____ , _____ , _____ , _____

9. Documented and Alleged Target Compounds

Documented and alleged target compounds are compiled in Table 1. The documented target compounds are supported by analytical data from previous sampling projects. The alleged target compounds are based on the history of site operations and professional judgment. Documented and alleged target compound locations are shown on Figure 2, located in Section 2.

	CMPND STATUS		MATRIX (✓)							DOCUMENTED COMPOUND AND CONCENTRATION OR ALLEGED COMPOUND AND RATIONAL	REFERENCE
LOCATON	DOCU	ALLEG	SOIL	SED	GW	SW	AIR	WSTE	OTHR		
ENTIRE SITE		X								ZINC, COPPER, CHROMIUM	10 4
"		X								SELENIUM, CADMIUM, LEAD	10, 4
										ASSUME ENTIRE SITE TO BE CONTAMINATED	

Table 1
DOCUMENTED/ALLEGED TARGET COMPOUND LIST

C. PRELIMINARY/PROJECTED HRS SCORES

The purpose of this section is to:

- o Prepare a preliminary HRS 1 score based on existing file information; and
- o Prepare projected HRS 1 scores based on experience and professional judgment.

PRELIMINARY HRS SCORE (this score is based on existing file information that was obtained prior to the screening site inspection):

S_M = Ø S_{FE} = Ø S_{DC} = Ø

PROJECTED HRS SCORE FOR A SCREENING SITE INSPECTION (this score is based on the expected acquisition of information from the screening site inspection):

S_M = 22.92 S_{FE} = Ø S_{DC} = 37.50

PROJECTED HRS SCORE FOR A LISTING SITE INSPECTION (this score is based on the expected acquisition of information from the Listing Site Inspection):

S_M = 38.03 S_{FE} = Ø S_{DC} = 37.50

HRS 1 score worksheets are located in Section 3.

D. WORK SUMMARY

Based on the preliminary and projected HRS scores, a site inspection will be performed.

The objectives of the site inspection are to:

- o Provide information to satisfy HRS data gaps;
- o Develop the information base needed to permit U.S. EPA to evaluate the need for future site activities; including: immediate removal measures, additional investigation, or no further action; and
- o Characterize hazardous substances, pollutant dispersal pathways, types of receptors, facility management practices, and potentially responsible parties.

Specific tasks to be conducted during the site inspection are (check all that apply):

✓ Interview site owner(s)/representative(s)
✓ Take photographs of site and surrounding areas
✓ Screen site with safety instrumentation (i.e.,HNU, OVA, O_2 meter, explosimeter, radiation detector, cyanide detector)
✓ Collect environmental samples
✓ Assess the need for Immediate Removal Actions
____ FASP*
____ Soil gas monitoring*
____ Well point installations*
____ Geophysics*: _____ (Specify)
____ OTHER*: _____

* Rationale for these activities and their impact on HRS data gaps:

E. PROPOSED SAMPLE PLAN

The HRS data gaps are identified in this section, and a proposed sample plan is developed based on the type of information required.

1. A) HRS data gap(s): WASTE CHARACTERISTICS

B) Sampling proposed to satisfy HRS data gap(s):

X Soil X Sediment ____ GW ____ SW ____ Air ____ Waste

C) Sampling procedures (number and types of samples; equipment; methodology): Five Onsite Soil/sediment samples and two Potential background samples will be collected using Garden trowels and stainless steel spoons and bowls. Soil Sample depths will reflect reported locations of disposal. Samples onsite will be collected from suspected Areas of contamination and from Potential Migration Pathways. All samples will be collected and Packaged As Per U.S.EPA Protocol

A table of proposed sample descriptions is presented in Table 2, Section 1. A proposed sample location map is presented on Figure 3 in Section 2.

2. A) HRS data gap(s): NO GROUND WATER SAMPLES WILL BE COLLECTED DURING SSI.

B) Sampling proposed to satisfy HRS data gap(s):

____ Soil ____ Sediment X GW ____ SW ____ Air ____ Waste

C) Sampling procedures (number and types of samples; equipment; methodology): No monitoring wells are Present onsite. No Residential wells are within 5000 Feet from site. Therefore No Groundwater Samples will be collected during the SSI.

A table of proposed sample descriptions is presented in Table 2, Section 1. A proposed sample location map is presented in Figure 3, in Section 2.

Note: Sample locations and/or the number of samples may be changed or eliminated at the discretion of the site team leader in response to actual site conditions during the course of the inspection.

E. PROPOSED SAMPLE PLAN

The HRS data gaps are identified in this section, and a proposed sample plan is developed based on the type of information required.

3 A) HRS data gap(s): OBSERVE RELEASE TO SURFACE WATER

B) Sampling proposed to satisfy HRS data gap(s):

____ Soil ____ Sediment ____ GW ✓ SW ____ Air ____ Waste

C) Sampling procedures (number and types of samples; equipment; methodology): NO surface water samples will be collected since there are no surface water bodies in the vicinity of the site.

A table of proposed sample descriptions is presented in Table 2, Section 1. A proposed sample location map is presented on Figure 3 in Section 2.

4 A) HRS data gap(s): OBSERVE RELEASE TO AIR

B) Sampling proposed to satisfy HRS data gap(s):

____ Soil ____ Sediment ____ GW ____ SW ✓ Air ____ Waste

C) Sampling procedures (number and types of samples; equipment; methodology): NO Quantitative Air Sampling will be done during the SSI since there is no documentation of air contamination onsite.

A table of proposed sample descriptions is presented in Table 2, Section 1. A proposed sample location map is presented in Figure 3, in Section 2.

Note: Sample locations and/or the number of samples may be changed or eliminated at the discretion of the site team leader in response to actual site conditions during the course of the inspection.

LOCATION	MATRIX (✓) SOIL	SED	GW	SW	AIR	WSTE	OTHR	RATIONALE FOR DETERMINING SAMPLE LOCATION	PARAMETERS[1] A/B/N	Pest/PCB	VOA	METAL	CN^-	OTHER
S1	X							WASTE CHARACTERISTICS	X	X	X	X	X	
S2	X							" "	X	X	X	X	X	
S3	X							" "	X	X	X	X	X	
S4	X							" "	X	X	X	X	X	
S5	X							" "	X	X	X	X	X	
S6	X							Potential Background Soil Sample	X	X	X	X	X	
S7	X							Potential Background Soil Sample	X	X	X	X	X	
TOTALS	7								7	7	7	7	7	

[1] Target Compound List Attached

Table 2
PROPOSED SAMPLE DESCRIPTIONS
(INCLUDING ALL LABORATORY BLANKS AND DUPLICATES)

F. COMMENTS

None

G. HEALTH AND SAFETY

Proposed E & E Health and Safety protocol to be followed during site inspection.

1. Anticipated level of protection: ____ A ____ B ____ C X D

2. Level of protection modifications: UPGRADE The level of Pro Protection IF ANY OF THE SITE ENTRY EQUIPMENT WARRANTS TO DO SO.

3. Work limitations (time of day, etc.): Work Would be Carried out during daylight hours only. Buddy system will be observed at all times. All onsite Personnel will be monitored for heat / cold stress.

H. TYPE OF DELIVERABLE

Proposed report format to be submitted to U.S. EPA.

1. ✓ SSI Report including U.S. EPA 2070-13 Form
2. ___ Letter Report
3. ___ Other_____

SUBTASK CODE	General Non-Specific	File Search/Review	Work Plan	Safety Plan	QAPP	Mobilization/Demobilization	Travel	Non-Sampling Field Work	Sample Management	Field Sampling	Screening/Analytical	Subcontract	Meteorologic/Air Sampling Studies	Geophysical Work	Hydrogeological Work	Data Processing/Modelling	Data Validation	Draft Final Deliverable	Internal QA Review	Final Deliverable	Respond To Comments	
	A	B	C	D	E	F	G	H	I	J	K	L	M	N	O	P	Q	R	S	T	U	TOTAL
TEAM LEADER	20	18		10		7	10	4		8								82		20		179
SAFETY OFFICER	2			3		2	10	4		8												29
SAMPLER	2					2	10	4	32													50
TEAM MEMBER	2					2	10	4		8												26
TEAM MEMBER	2					7	10	4		8												31
EQUIPMENT / WAREHOUSE						6																6
QA				4													10	20	20			54
TOTALS FOR PROJECT	28	18		17		26	50	20	32	32							10	10	20	20		375

I. ESTIMATED LOE HOURS

SUMMARY OF PROJECTED HOURS NEEDED TO IMPLEMENT SITE INSPECTION AND COMPLETE SITE INSPECTION REPORT.

SITE MAPS

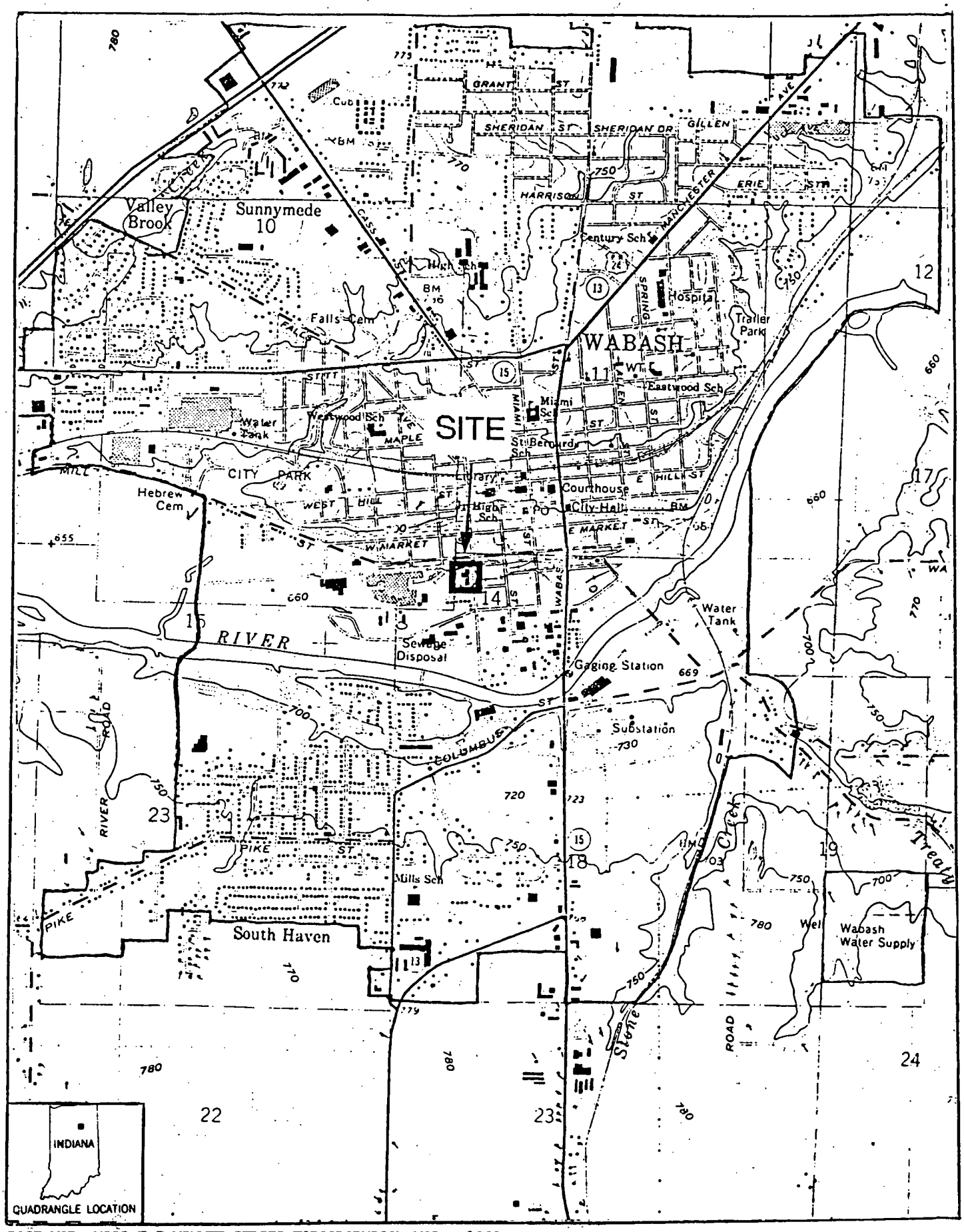

BASE MAP: USGS 7.5 MINUTE SERIES TOPOGRAPHICAL MAP; 1963 WABASH QUADRANGLE:
SOURCE: C.C. JOHNSON AND MALHOTRA P.C. 1990

FIGURE 1
SITE LOCATION MAP
SCALE :24000

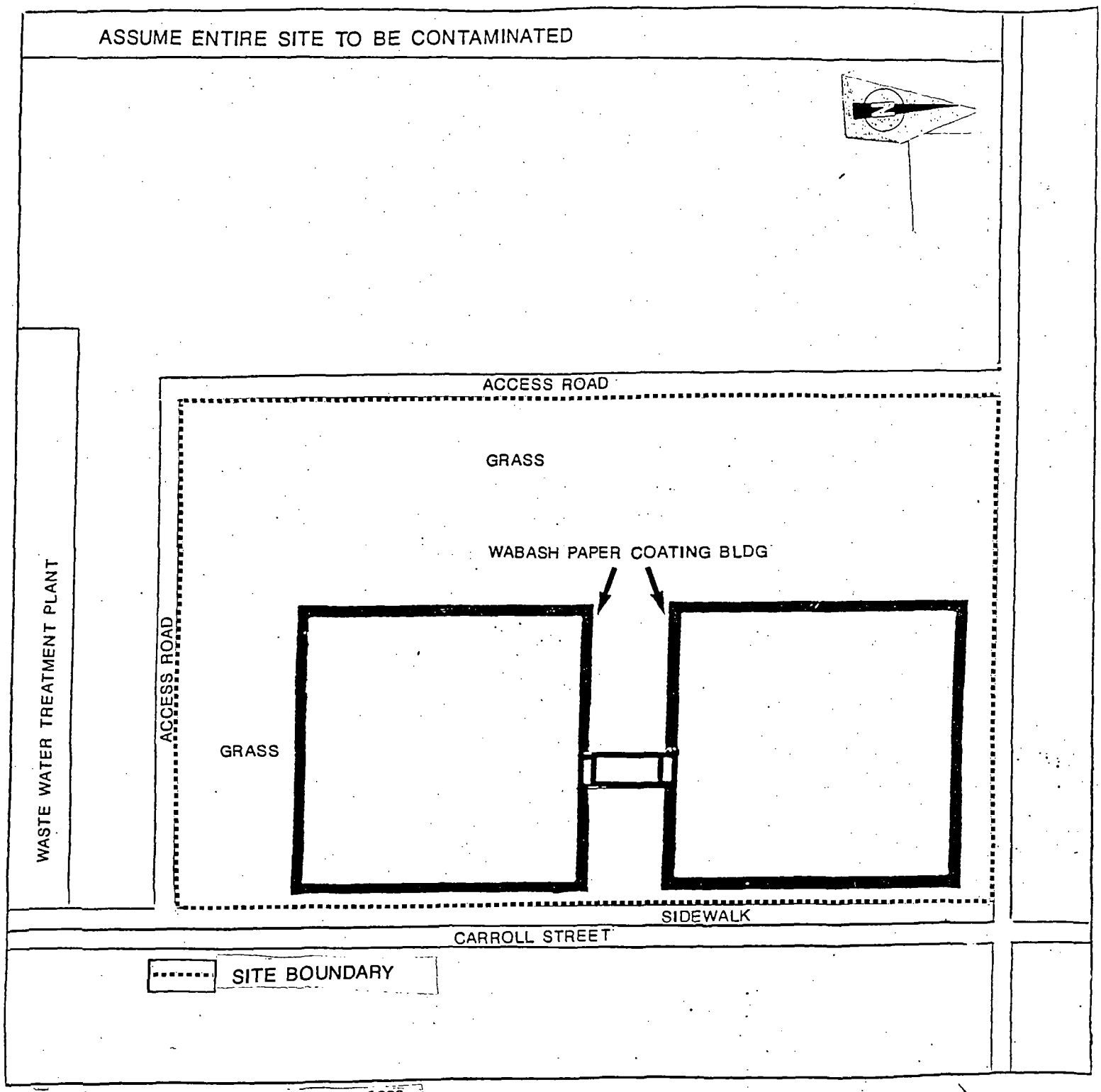

SOURCE: FIT SITE DRIVE-BY FEBRUARY 12, 1990

FIGURE 2
DOCUMENTED/ALLEGED TARGET COMPOUND MAP
SCALE :1100

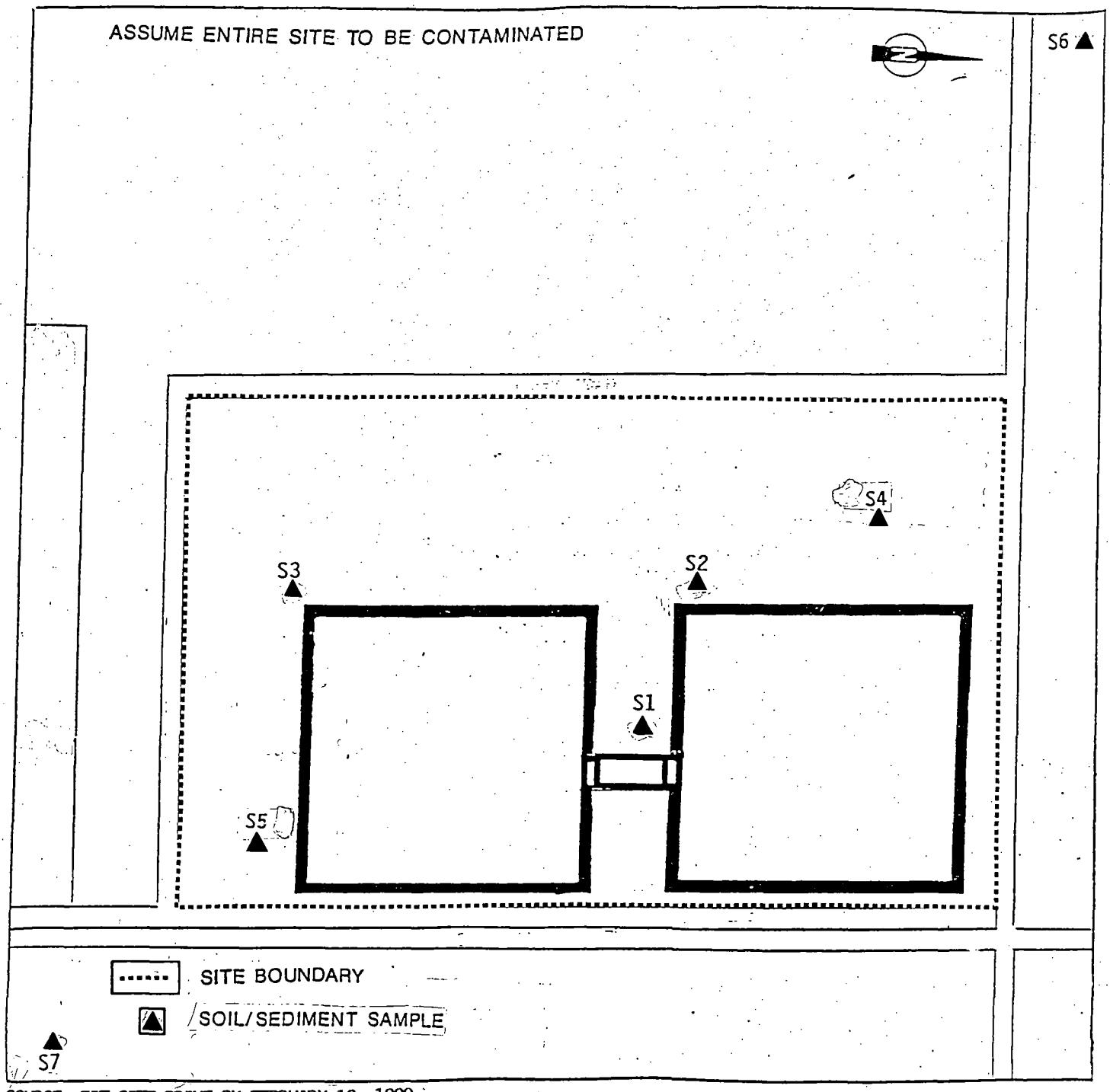

SOURCE: FIT SITE DRIVE-BY FEBRUARY 12, 1990

FIGURE 3
SOIL/SEDIMENT SAMPLE LOCATION MAP
SCALE 1:1100

HRS WORKSHEETS

PRELIMINARY AND PROJECTED HAZARD RANKING SYSTEM SCORE WORKSHEETS

Site Name: WABASH PAPER COATING (Cerclis Name)

MAFECO - WABASH PAPER COATINGS INC. (A.K.A.)

Address: 410 S. CARROLL STREET

City/County/State/Zip WABASH / WABASH / INDIANA / 46992

Cerclis ID # IN981961501 SSID NONE

Prepared by Evelyn Mayes CCJM Date APRIL 4, 1990

Reviewed by [illegible] E&E Date April 4, 1990

TDD: F05-8802-004 PAN FIN0662SA

Type of Document

PA	____
PA Reassessment	____
WP-SSI	✓
WP-LSI	____

PRELIMINARY HRS SCORE

S_M= Ø S_{FE}= Ø S_{DC}= Ø

PROJECTED HRS SCORE FOR SCREENING SITE INSPECTION (SSI)

S_M= 22.92 S_{FE}= Ø S_{DC}= 37.50

PROJECTED HRS SCORE FOR LISTING SITE INSPECTION (LSI)

S_M= 38.03 S_{FE}= Ø S_{DC}= 37.50

PRELIMINARY HRS SCORE

(THIS SCORE IS BASED ON EXISTING FILE INFORMATION THAT WAS OBTAINED PRIOR TO THE SCREENING SITE INSPECTION.)

	S	S^2
Groundwater Route Score (S_{gw}-)	Ø	Ø
Surface Water Route Score (S_{sw}-)	Ø	Ø
Air Route Score (S_A-)	Ø	Ø
$S_{gw}^2 + S_{sw}^2 + S_A^2$		Ø
$\sqrt{S_{gw}^2 + S_{sw}^2 + S_A^2}$		Ø
$\sqrt{S_{gw}^2 + S_{sw}^2 + S_A^2} / 1.73 = S_{fM}$-		Ø

PROJECTED HRS SCORE FOR SCREENING SITE INSPECTION (SSI)

(THIS SCORE IS BASED ON THE EXPECTED ACQUISITION OF INFORMATION FROM THE SCREENING SITE INSPECTION.)

	S	S^2
Groundwater Route Score (S_{gw}-)	39.37	1550
Surface Water Route Score (S_{sw}-)	4.78	22.85
Air Route Score (S_A-)	Ø	Ø
$S_{gw}^2 + S_{sw}^2 + S_A^2$		1572.85
$\sqrt{S_{gw}^2 + S_{sw}^2 + S_A^2}$		39.66
$\sqrt{S_{gw}^2 + S_{sw}^2 + S_A^2} / 1.73 = S_{fM}$-		22.92

PROJECTED HRS SCORE FOR LISTING SITE INSPECTION (LSI)

(THIS SCORE IS BASED ON THE EXPECTED ACQUISITION OF INFORMATION FROM THE LISTING SITE INSPECTION.)

	S	S^2
Groundwater Route Score (S_{gw}-)	65.62	4306
Surface Water Route Score (S_{sw}-)	4.78	22.85
Air Route Score (S_A-)	Ø	Ø
$S_{gw}^2 + S_{sw}^2 + S_A^2$		4328.85
$\sqrt{S_{gw}^2 + S_{sw}^2 + S_A^2}$		65.79
$\sqrt{S_{gw}^2 + S_{sw}^2 + S_A^2} / 1.73 = S_{fM}$-		38.03

GROUNDWATER ROUTE

PRELIMINARY HRS SCORE WORKSHEET

(This score is based on existing file information that was obtained prior to the Screening Site Inspection.)

Rating Factor	Assigned Value (Circle One)	Multi-plier	Score	Description	Ref. #
1 Observed Release	(0) 45	x1	0	None Documented	
If Observed Release scores 45 proceed to line 4 If Observed Release scores 0 proceed to line 2					
2 Route Characteristics				Aquifer Description: LIMESTONE OVERLAIN BY SAND, GRAVEL + CLAY	13
Depth to Aquifer of concern	0 1 (2) 3	x2	4	60 ft.	13
Net Precipitation	0 1 (2) 3	x1	2	+5.2 Precip 37.5 Evap 32.3	3
Permeability of the Unsaturated Zone	(0) 1 2 3	x1	0	CLAY cm/sec	1
Physical State	0 1 2 (3)	x1	3	Sludge	4
	Total Route Char. Score		9		
3 Containment	(0) 1 2 3	x1	0	UNKNOWN	
4 Waste Characteristics					
Persistence	(0) 1 2 3			UNKNOWN	
Toxicity	(0) (0) 0 0 0 1 3 6 9 12 2 6 9 12 15 3 9 12 15 18	x1	0	Tox: Persist: UNKNOWN	
Haz. Waste Quantity	(0) 1 2 3 4 5 6 7 8	x1	0	UNKNOWN	
	Total Waste Char. Score		0		
5 Targets					
Groundwater Use	0 1 2 (3)	x3	9	DRINKING	14
Distance to Nearest Well	0 1 2 (3) 4				
Population Served	0: 0 0 0 0 0 1: 0 4 6 8 10 2: 0 8 12 16 20 3: 0 12 18 24 30 4: 0 16 24 32 35 (5): 0 20 30 (35) 40	x1	35	Nearest well is APPROX 1 mile 36,398 SERVED	6 5,6,7,14
	Total Targets Score		44		
6 If line 1 is 45, multiply 1 x 4 x 5 If line 1 is 0, multiply 2 x 3 x 4 x 5			0		
7 Divide line 6 by 57,330 and multiply by 100			S_{gw} =	0	

GROUNDWATER ROUTE

PROJECTED HRS SCORE WORKSHEET FOR SCREENING SITE INSPECTION (SSI)

(This score is based on the expected acquisition of information from the Screening Site Inspection.)

Rating Factor	Assigned Value (Circle One)	Multi-plier	Score	Description	Ref. #
1 Observed Release	(0) 45	x1	0	None DOCUMENTED	
If Observed Release scores 45 proceed to line 4 If Observed Release scores 0 proceed to line 2					
2 Route Characteristics				Aquifer Description: LIMESTONE OVERLAIN BY SAND, GRAVEL + CLAY	13
Depth to Aquifer of concern	0 1 (2) 3	x2	4	60 ft.	13
Net Precipitation	0 1 (2) 3	x1	2	5.2 Precip 37.5 Evap 32.5	3
Permeability of the Unsaturated Zone	(0) 1 2 3	x1	0	CLAY cm/sec	1
Physical State	0 1 2 (3)	x1	3	sludge	4
	Total Route Char. Score		9		
3 Containment	0 1 2 (3)	x1	3	ASSUME None	
4 Waste Characteristics				Alleged: Chromium, LEAD, COPPER	4,9,10
				CADMIUM SELENIUM, zinc	9,10,4
		x1	18	ASSUME Tox: 3 Persist: 3	
Haz. Waste Quantity	0 (1) 2 3 4 5 6 7 8	x1	1	Assume Present	
	Total Waste Char. Score		19		
5 Targets					
Groundwater Use	0 1 2 (3)	x3	9	DRINKING	14
Distance to Nearest Well					
Population Served		x1	35	Nearest well is 5000 FEET 36,398 SERVED	6 5,6,7,14
	Total Targets Score		44		
6 If line 1 is 45, multiply 1 x 4 x 5 If line 1 is 0, multiply 2 x 3 x 4 x 5			22572		
7 Divide line 6 by 57,330 and multiply by 100			S_{gw}=	39.37	

Distance to Nearest Well	0	1	2	(3)	4
0	0	0	0	0	0
1	0	4	6	8	10
2	0	8	12	16	20
3	0	12	18	24	30
4	0	16	24	32	35
(5)	0	20	30	(35)	40

Toxicity \ Persistence	0	1	2	(3)
0	0	0	0	0
1	3	6	9	12
2	6	9	12	15
(3)	9	12	15	(18)

FIRE AND EXPLOSION

PROJECTED HRS SCORE WORKSHEET FOR SCREENING SITE INSPECTION (SSI)

(This score is based on the expected acquisition of information from the Screening Site Inspection.)

Rating Factor	Assigned Value (Circle One)	Multi-plier	Score	Description	Ref. #
1 Containment	1 3	x1		NONE DOCUMENTED	* 15
2 Waste Characteristics					
Direct Evidence	0 3	x 1			
Ignitability	0 1 2 3	x 1			
Reactivity	0 1 2 3	x 1			
Incompatability	0 1 2 3	x 1			
Haz. Waste Quantity	0 1 2 3 4 5 6 7 8	x 1			
	Total Waste Char. Score				
3 Targets					
Dist. to Nearest Pop.	0 1 2 3 4 5	x 1			
Dist. to Nearest Bldg.	0 1 2 3	x 1			
Dist. to Sensitive Env.	0 1 2	x 1			
Land Use	0 1 2 3	x 1			
Pop. Within 2 miles	0 1 2 3 4 5	x 1			
Bldgs. Within 2 miles	0 1 2 3 4 5	x 1			
	Total Targets Score				
4 Multiply 1 x 2 x 3					
5 Divide line 4 by 1,440 and multiply by 100			S_{FE} =		

* According to the Fire Chief there are no records of Fire/Explosion Hazards at the site.

GROUNDWATER ROUTE

PROJECTED HRS SCORE WORKSHEET FOR LISTING SITE INSPECTION (LSI)

(This score is based on the expected aquisition of information from the Listing Site Inspection.)

Rating Factor	Assigned Value (Circle One)	Multiplier	Score	Description	Ref. #
1 Observed Release	0 45	x1	45	OBSERVE RELEASE AFTER INSTALLATION OF M. WELLS	
If Observed Release scores 45 proceed to line 4 If Observed Release scores 0 proceed to line 2					
2 Route Characteristics				Aquifer Description:	
Depth to Aquifer of concern	0 1 2 3	x2		ft.	
Net Precipitation	0 1 2 3	x1		Precip Evap	
Permeability of the Unsaturated Zone	0 1 2 3	x1		cm/sec	
Physical State	0 1 2 3	x1			
	Total Route Char. Score				
3 Containment	0 1 2 3	x1			
4 Waste Characteristics				Alleged: SELENIUM, ZINC COPPER, CHROMIUM	4,9,10
				CADMIUM, LEAD	4,9,10
Persistence	0 1 2 3				
Toxicity	0 0 0 0 0 1 3 6 9 12 2 6 9 12 15 3 9 12 15 18	x1	18	ASSUME TOX 3 Persist 3	
Haz. Waste Quantity	0 1 2 3 4 5 6 7 8	x1	1	Assume Present	
	Total Waste Char. Score		19		
5 Targets					
Groundwater Use	0 1 2 3	x3	9	DRINKING	14
Distance to Nearest Well	0 1 2 3 4				
Population Served	0 0 0 0 0 0 1 0 4 6 8 10 2 0 8 12 16 20 3 0 12 18 24 30 4 0 16 24 32 35 5 0 20 30 35 40	x1	35	Nearest well is 1 mile 36,398 SERVED	6 5,6,7,14
	Total Targets Score		44		
6 If line 1 is 45, multiply 1 x 4 x 5 If line 1 is 0, multiply 2 x 3 x 4 x 5			37620		
7 Divide line 6 by 57,330 and multiply by 100			S_{gw}=	65.62	

SURFACE WATER ROUTE

PRELIMINARY HRS SCORE WORKSHEET

(This score is based on existing file information that was obtained prior to the Screening Site Inspection.)

Rating Factor	Assigned Value (Circle One)	Multi-plier	Score	Description	Ref. #
1 Observed Release	0 45	x 1	0	NONE DOCUMENTED	
If Observed Release scores 45 proceed to line 4 If Observed Release scores 0 proceed to line 2					
2 Route Characteristics	Intervening Terrain Facility Slope: 0 0 0 0 3; 0 1 1 2 3; 0 1 2 2 3; 0 2 2 3 3; 0 2 3 3 3	x 1	0	Facil 0 % Interv 0 %	
1-yr. 24 hr Rainfall	0 1 2 3	x 1	2	2.48 in.	2
Distance to Nearest Surface Water	0 1 2 3	x 2	4	WABASH RIVER 1500 FEET-	6
Physical State	0 1 2 3	x 1	3	sludge	4
	Total Route Char. Score		9		
3 Containment	0 1 2 3	x 1	0	UNKNOWN	
4 Waste Characteristics					
Persistence / Toxicity	Persistence: 0 1 2 3; Toxicity 0: 0 0 0 0; 1: 3 6 9 12; 2: 6 9 12 15; 3: 9 12 15 18	x 1	0	UNKNOWN	
Haz. Waste Quantity	0 1 2 3 4 5 6 7 8	x 1	0	UNKNOWN	
	Total Waste Char. Score		0		
5 Targets					
Surface Water Use	0 1 2 3	x 3	6	WABASH RIVER RECREATION-	14
Dist. to Sensitive Environment	0 1 2 3	x 2	0	NONE DOCUMENTED	
Population Served	Distance to Water Intake Downstream: 0 0 0 0 0; 0 4 6 8 10; 0 8 12 16 20; 0 12 18 24 30; 0 16 24 32 35; 0 20 30 35 40	x 1	6	NO SW USED FOR DRINKING in Area NONE SERVED	14
	Total Targets Score		0		
6 If line 1 is 45, multiply 1 x 4 x 5 If line 1 is 0, multiply 2 x 3 x 4 x 5			0		
7 Divide line 6 by 64,350 and multiply by 100	S_{sw} =		0		

SURFACE WATER ROUTE

PROJECTED HRS SCORE WORKSHEET FOR SCREENING SITE INSPECTION (SSI)

(This score is based on the expected acquisition of information from the Screening Site Inspection.)

Rating Factor	Assigned Value (Circle One)	Multi-plier	Score	Description	Ref. #
1 Observed Release	(0) 45	x 1	0	NONE DOCUMENTED	
If Observed Release scores 45 proceed to line 4 If Observed Release scores 0 proceed to line 2					
2 Route Characteristics	Intervening Terrain Facility Slope: (0) 0 0 0 3; 0 1 1 2 3; 0 1 2 2 3; 0 2 2 3 3; 0 2 3 3 3	x 1	0	Facil 0 % Interv 0 %	
1-yr. 24 hr Rainfall	0 1 (2) 3	x 1	2	2.48 in.	2
Distance to Nearest Surface Water	0 1 (2) 3	x 2	4	WABASH RIVER 1500 FEET -	6
Physical State	0 1 2 (3)	x 1	3	Sludge	4
	Total Route Char. Score		9		
3 Containment	0 1 2 (3)	x 1	3	ASSUME NONE	
4 Waste Characteristics					
Persistence: 0 1 2 (3) Toxicity: 0 (0 0 0 0); 1 (3 6 9 12); 2 (6 9 12 15); (3) (9 12 15 18)		x 1	18	Alleged: Zinc, Selenium, Chromium, Cadmium, Lead Assume Tox: 3 Persist: 3	4, 9, 10
Haz. Waste Quantity	0 (1) 2 3 4 5 6 7 8	x 1	1	ASSUME Present	
	Total Waste Char. Score		19		
5 Targets					
Surface Water Use	0 1 (2) 3	x 3	6	WABASH RIVER RECREATION -	14
Dist. to Sensitive Environment	(0) 1 2 3	x 2	0	NONE Documented	
Population Served: Distance to Water Intake Downstream (0) 0 0 0 0; 0 4 6 8 10; 0 8 12 16 20; 0 12 18 24 30; 0 16 24 32 35; 0 20 30 35 40		x 1	0	NO SW USED FOR DRINKING IN Area None SERVED	14
	Total Targets Score		6		
6 If line 1 is 45, multiply 1 x 4 x 5 If line 1 is 0, multiply 2 x 3 x 4 x 5			3078		
7 Divide line 6 by 64,350 and multiply by 100		S_{sw}=	4.78		

SURFACE WATER ROUTE

PROJECTED HRS SCORE WORKSHEET FOR LISTING SITE INSPECTION (LSI)

(This score is based on the expected aquisition of information from the Listing Site Inspection.)

Rating Factor	Assigned Value (Circle One)	Multi-plier	Score	Description	Ref. #
1 Observed Release	(0) 45	x 1	0	NONE DOCUMENTED	
If Observed Release scores 45 proceed to line 4 If Observed Release scores 0 proceed to line 2					
2 Route Characteristics	Intervening Terrain Facility Slope: (0) 0 0 0 3; 0 1 1 2 3; 0 1 2 2 3; 0 2 2 3 3; 0 2 3 3 3	x 1	0	Facil 0 % Interv 0 %	
1-yr. 24 hr Rainfall	0 1 (2) 3	x 1	2	2.48 in.	2
Distance to Nearest Surface Water	0 1 (2) 3	x 2	4	WABASH RIVER 1500 FEET.	6
Physical State	0 1 2 (3)	x 1	3	SLUDGE	4
	Total Route Char. Score		9		
3 Containment	0 1 2 (3)	x 1	3	ASSUME NONE	
4 Waste Characteristics					
Persistence	0 1 2 (3)			Alleged: Chromium, Selenium, Zinc, Lead, Copper, Cadmium	4, 9, 10
Toxicity	0: 0 0 0 0; 1: 3 6 9 12; 2: 6 9 12 15; (3): 9 12 15 (18)	x 1	18	Assume Tox: 3 Persist: 3	
Haz. Waste Quantity	0 (1) 2 3 4 5 6 7 8	x 1	1	Assume Present	
	Total Waste Char. Score		19		
5 Targets					
Surface Water Use	0 1 (2) 3	x 3	6	WABASH RIVER RECREATION -	14
Dist. to Sensitive Environment	(0) 1 2 3	x 2	0	None Documented	
Population Served	Distance to Water Intake Downstream: (0) 0 0 0 0; 0 4 6 8 10; 0 8 12 16 20; 0 12 18 24 30; 0 16 24 32 35; 0 20 30 35 40	x 1	0	NO SW USED FOR DRINKING IN AREA NONE SERVED	14
	Total Targets Score		6		
6 If line 1 is 45, multiply 1 x 4 x 5 If line 1 is 0, multiply 2 x 3 x 4 x 5			3078		
7 Divide line 6 by 64,350 and multiply by 100		S_{sw}=		4.78	

AIR ROUTE

PRELIMINARY HRS SCORE WORKSHEET

(This score is based on existing file information that was obtained prior to the Screening Site Inspection.)

Rating Factor	Assigned Value (Circle One)	Multi-plier	Score	Description	Ref. #
1 Observed Release	0 45	x1	0	None documented	*
If line 1 is 0, the S_a=0. Enter on line 5. If line 1 is 45, then proceed to line 2					
2 Waste Characteristics					
Reactivity & Incompatability	0 1 2 3	x1			
Toxicity	0 1 2 3	x3			
Haz. Waste Quantity	0 1 2 3 4 5 6 7 8	x1			
	Total Waste Char. Score				
3 Targets					
Population within 4-mile Radius	Dist to Population / Pop.: 0 0 0 0; 9 12 15 18; 12 15 18 21; 15 18 21 24; 18 21 24 27; 21 24 27 30	x1			
Distance to Sensitive Environment	0 1 2 3	x2			
Land Use	0 1 2 3	x1			
	Total Targets Score				
4 Multiply 1 x 2 x 3			0		
5 Divide line 4 by 35,100 and multiply by 100			S_a = Ø		

* No Records of Air Contamination at Site

AIR ROUTE

PROJECTED HRS SCORE WORKSHEET FOR SCREENING SITE INSPECTION (SSI)

(This score is based on the expected acquisition of information from the Screening Site Inspection.)

Rating Factor	Assigned Value (Circle One)	Multi-plier	Score	Description	Ref. #
1 Observed Release	0 45	x1	0	None Documented	*
If line 1 is 0, the S_a=0. Enter on line 5 If line 1 is 45, then proceed to line 2					
2 Waste Characteristics					
Reactivity & Incompatability	0 1 2 3	x1			
Toxicity	0 1 2 3	x3			
Haz. Waste Quantity	0 1 2 3 4 5 6 7 8	x1			
	Total Waste Char. Score				
3 Targets					
Population within 4-mile Radius	Dist to Population Pop. 0 0 0 0 9 12 15 18 12 15 18 21 15 18 21 24 18 21 24 27 21 24 27 30	x1			
Distance to Sensitive Environment	0 1 2 3	x2			
Land Use	0 1 2 3	x1			
	Total Targets Score				
4 Multiply 1 x 2 x 3			0		
5 Divide line 4 by 35,100 and multiply by 100			S_a =	Ø	

* No Qualitative Air Sampling will be done at site during SSI. Since there are no records of air contamination at the site

AIR ROUTE

PROJECTED HRS SCORE WORKSHEET FOR LISTING SITE INSPECTION (LSI)

(This score is based on the expected aquisition of information from the Listing Site Inspection.)

Rating Factor	Assigned Value (Circle One)	Multi-plier	Score	Description	Ref. #
1 Observed Release	0 45	x1	0	NONE DOCUMENTED	*
If line 1 is 0, the S_a=0. Enter on line 5 If line 1 is 45, then proceed to line 2					
2 Waste Characteristics					
Reactivity & Incompatability	0 1 2 3	x1			
Toxicity	0 1 2 3	x3			
Haz. Waste Quantity	0 1 2 3 4 5 6 7 8	x1			
	Total Waste Char. Score				
3 Targets					
Population within 4-mile Radius	Dist to Population Pop. 0 0 0 0 9 12 15 18 12 15 18 21 15 18 21 24 18 21 24 27 21 24 27 30	x1			
Distance to Sensitive Environment	0 1 2 3	x2			
Land Use	0 1 2 3	x1			
	Total Targets Score				
4 Multiply 1 x 2 x 3			0		
5 Divide line 4 by 35,100 and multiply by 100			S_a =	Ø	

* DURING LISTING SI Qualitative Air Sampling will ONLY BE DONE IF DURING SSI ANY CONTAMINATION OF AIR IS OBSERVED.

DIRECT CONTACT

PRELIMINARY HRS SCORE WORKSHEET

(This score is based on existing file information that was obtained prior to the Screening Site Inspection.)

Rating Factor	Assigned Value (Circle One)	Multi-plier	Score	Description	Ref. #
1 Observed Incident	(0) 45	x1	0	None Documented	
If line 1 is 45, proceed to line 4 If line 1 is 0, proceed to line 2					
2 Accessibility	0 1 2 (3)	x1	3	NO FENCE PRESENT	17,10
3 Containment	(0) 15	x1	0	UNKNOWN	
4 Waste Characteristics					
Toxicity	(0) 1 2 3	x5	0	UNKNOWN	
5 Targets					
Pop. Within 1 mile	0 1 2 (3) 4 5	x4	12	2605 People	5
Dist. to Crit. Habitat	(0) 1 2 3	x4	0	UNKNOWN	
	Total Targets Score		12		
6 If line 1 is 45, multiply 1 x 4 x 5 If line 1 is 0, multiply 2 x 3 x 4 x 5			0		
7 Divide line 6 by 21,600 and multiply by 100		S_{DC}=	Ø		

FIRE AND EXPLOSION

PROJECTED HRS SCORE WORKSHEET FOR LISTING SITE INSPECTION (LSI)

(This score is based on the expected acquisition of information from the Listing Site Inspection.)

Rating Factor	Assigned Value (Circle One)	Multi-plier	Score	Description	Ref. #
1 Containment	1 3	x1		NONE DOCUMENTED	* 15
2 Waste Characteristics					
Direct Evidence	0 3	x 1			
Ignitability	0 1 2 3	x 1			
Reactivity	0 1 2 3	x 1			
Incompatability	0 1 2 3	x 1			
Haz. Waste Quantity	0 1 2 3 4 5 6 7 8	x 1			
	Total Waste Char. Score				
3 Targets					
Dist. to Nearest Pop.	0 1 2 3 4 5	x 1			
Dist. to Nearest Bldg.	0 1 2 3	x 1			
Dist. to Sensitive Env.	0 1 2 3	x 1			
Land Use	0 1 2 3	x 1			
Pop. Within 2 miles	0 1 2 3 4 5	x 1			
Bldgs. Within 2 miles	0 1 2 3 4 5	x 1			
	Total Targets Score				
4 Multiply 1 x 2 x 3					
5 Divide line 4 by 1,440 and multiply by 100			S_{FE} =		

* According To The Fire Chief There Are No Records of Fire/Explosion Hazards AT The SITE

FIRE AND EXPLOSION

PRELIMINARY HRS SCORE WORKSHEET

(This score is based on existing file information that was obtained prior to the Screening Site Inspection.)

Rating Factor	Assigned Value (Circle One)	Multi-plier	Score	Description	Ref. #
1 Containment	1 3	x1		none Documented	*15
2 Waste Characteristics					
Direct Evidence	0 3	x 1			
Ignitability	0 1 2 3	x 1			
Reactivity	0 1 2 3	x 1			
Incompatability	0 1 2 3	x 1			
Haz. Waste Quantity	0 1 2 3 4 5 6 7 8	x 1			
	Total Waste Char. Score				
3 Targets					
Dist. to Nearest Pop.	0 1 2 3 4 5	x 1			
Dist. to Nearest Bldg.	0 1 2 3	x 1			
Dist. to Sensitive Env.	0 1 2 3	x 1			
Land Use	0 1 2 3	x 1			
Pop. Within 2 miles	0 1 2 3 4 5	x 1			
Bldgs. Within 2 miles	0 1 2 3 4 5	x 1			
	Total Targets Score				
4 Multiply 1 x 2 x 3					
5 Divide line 4 by 1,440 and multiply by 100			S_{FE} =		

* According To The Fire Chief there are no Record of Fire/Explosion Hazards At The Site.

DIRECT CONTACT

PROJECTED HRS SCORE WORKSHEET FOR SCREENING SITE INSPECTION (SSI)

(This score is based on the expected acquisition of information from the Screening Site Inspection.)

Rating Factor	Assigned Value (Circle One)	Multi-plier	Score	Description	Ref. #
1 Observed Incident	0 45	x1	0	None Documented	
If line 1 is 45, proceed to line 4 If line 1 is 0, proceed to line 2					
2 Accessibility	0 1 2 3	x1	3	No Fence Present	10,17
3 Containment	0 15	x1	15	ASSUME None	
4 Waste Characteristics					
Toxicity	0 1 2 3	x5	15	Tox : 3	4
5 Targets					
Pop. Within 1 mile	0 1 2 3 4 5	x4	12	2605 People	5
Dist. to Crit. Habitat	0 1 2 3	x4	0	None Documented	
	Total Targets Score		12		
6 If line 1 is 45, multiply 1 x 4 x 5 If line 1 is 0, multiply 2 x 3 x 4 x 5			8100		
7 Divide line 6 by 21,600 and multiply by 100			S_{DC}=	37.50	

DIRECT CONTACT

PROJECTED HRS SCORE WORKSHEET FOR LISTING SITE INSPECTION (LSI)

(This score is based on the expected acquisition of information from the Listing Site Inspection.)

Rating Factor	Assigned Value (Circle One)	Multi-plier	Score	Description	Ref. #
1 Observed Incident	(0) 45	x1	0	NONE Documented	
If line 1 is 45, proceed to line 4 If line 1 is 0, proceed to line 2					
2 Accessibility	0 1 2 (3)	x1	3	NO FENCE present	10,17
3 Containment	0 (15)	x1	15	ASSUME NONE	
4 Waste Characteristics					
Toxicity	0 1 2 (3)	x5	15	Tox: 3	4
5 Targets					
Pop. Within 1 mile	0 1 2 (3) 4 5	x4	12	2605 People	5
Dist. to Crit. Habitat	(0) 1 2 3	x4	0	None Documented	
	Total Targets Score		12		
6 If line 1 is 45, multiply 1 x 4 x 5 If line 1 is 0, multiply 2 x 3 x 4 x 5			8100		
7 Divide line 6 by 21,600 and multiply by 100			S_{DC}=	37.50	

APPENDIX

REFERENCES

Copies of the following addenda have been supplied to the U.S. Environmental Protection Agency and the appropriate state agencies. Refer to these addenda when reviewing this work plan.

Addendum	Title
A	Routine Analytical Services Contract Required Detection and Quantitation Limits
B	Central Regional Laboratory Detection Limits
C	Special Analytical Services Detection Limits Drinking Water Samples
D	Special Analytical Services Detection Limits High Concentration Samples

REFERENCE DOCUMENTATION SHEET

Ref.#	DESCRIPTION OF REFERENCE
1	U.S. ENVIRONMENTAL PROTECTION AGENCY, JULY 16, 1982, UNCONTROLLED HAZARDOUS WASTE SITE RANKING SYSTEM; A USER'S MANUAL, NATIONAL OIL AND HAZARDOUS SUBSTANCES CONTINGENCY PLAN APPENDIX A, (40 CFR 300) (47FR 31219), WASHINGTON, D.C.
2	U.S. DEPARTMENT OF COMMERCE, 1963, RAINFALL FREQUENCY ATLAS OF THE UNITED STATES, TECHNICAL PAPER No. 40, WASHINGTON, D.C., U.S. GOVERNMENT PRINTING OFFICE.
3	U.S. DEPARTMENT OF COMMERCE, 1979, CLIMATIC ATLAS OF THE UNITED STATES, ASHVILLE, N.C., NATIONAL CLIMATIC CENTER.
4	U.S. ENVIRONMENTAL PROTECTION AGENCY, POTENTIAL HAZARDOUS WASTE SITE PRELIMINARY ASSESSMENT, FOR WABASH PAPER COATINGS SUBMITTED ON October 15, 1989 by Mary Anne HUNTER INDIANA DEPARTMENT ENVIRONMENTAL MANAGEMENT.

REFERENCE DOCUMENTATION SHEET

Ref.#	DESCRIPTION OF REFERENCE
5	Population Calculations for Wabash Paper Coatings, October 17, 1989 by Evelyn Mayes, Biologist.
6	U.S. G.S. 7.5 Minute Series Topographical Map,
	Wabash, IN Quadrangle - 1981
	Richvalley, IN Quadrangle 1981
	Somerset, IN Quadrangle 1969
	Peoria, IN Quadrangle - 1969
7	U.S. Department of Commerce, March 1988,
	Estimates of Households for Counties:
	July 1, 1985, Washington D.C., Bureau of
	The Census.
8	Wabash County Health Dept., October 5, 1989
	Telephone Conversation with Brian Wallich
	By Mary Ann Hunter, IDEM.

REFERENCE DOCUMENTATION SHEET

Ref.#	DESCRIPTION OF REFERENCE
9	WASTEWATER TREATMENT AND STATE DEPARTMENT
	Public Works, October 5, 1989, Telephone
	Conversation with John Wonderly by
	Mary Ann HUNTER, IDEM.
10	WABASH PAPER COATINGS, October 6, 1987,
	Telephone Conversation with ED BEAM,
	Plant Manager by Mary Ann Hunter,
	IDEM.
11	STATE BOARD OF HEALTH, March 30, 1966
	INDUSTRIAL WASTE DISPOSAL FACILITIES, WABASH
	PAPER COATINGS, INC. INDIANAPOLIS,
	A.C. OFFUTT, M.D.
12	STATE OF INDIANA ENVIRONMENTAL MANAGEMENT
	BOARD, SEPTEMBER 26, 1985, DISPOSAL OF
	ASBESTOS PIPE INSULATION FROM WABASH PAPER Coatings,
	INDIANAPOLIS, RALPH Pickard.

REFERENCE DOCUMENTATION SHEET

Ref.#	DESCRIPTION OF REFERENCE
13	DEPARTMENT of Natural Resources - INDIANA, MAY 20, 1960 thru MAY 17, 1978, GROUND-WATER WELL LOGS, INDIANAPOLIS, DIVISION OF WATER.
14	INDIANA City Water Corporation, October 16, 1989, Telephone Conversation with Boyd Hyner, District Superintendant by Evelyn Mayse, Biologist.
15	WABASH Fire Dept, February 28, 1990 Telephone Conversation with Chief Mullett by Evelyn Mayse, CCJM, Twinsburg, HARRIS, Robert A.
16	HARRIS, BEATRICE R, 1983, 1984 HARRIS Indiana Industrial Directory

REFERENCE DOCUMENTATION SHEET

Ref.#	DESCRIPTION OF REFERENCE
17	February 12, 1990, WABASH Paper Coatings
	SITE-DRIVE BY by Evelyn Mayes, CCJM
18	WABASH County Health Department
	October 18, 1989, Telephone Conversation
	with Greg LONG, Environmental Sanitarian
	By Evelyn Mayes, CCJM.

SOURCES AND DATES OF INFORMATION COLLECTION

SOURCE	DATE
1) State Hazardous/Solid Waste Files	2/15/88
2) State Water Files	2/15/88
3) State Air Files	2/15/88
4) State Department of Health	
5) State Geological Survey	
6) State Department of Natural Resources	
7) State Fire Marshall	
8) County Department of Health	10-18-89
9) County Engineer	
10) County Clerk/Recorder of Deeds	
11) City Department of Health	
12) City Engineer	
13) City Fire Department/Fire Marshall	2-28-90
14) City Water/Sever Department	10-16-89
15) U.S. Soil Conservation Service	
16) Others	

STATE CONTACT(S): HARRY ATKINSON (name) — 317-232-8927 (phone number)

(name) — (phone number)