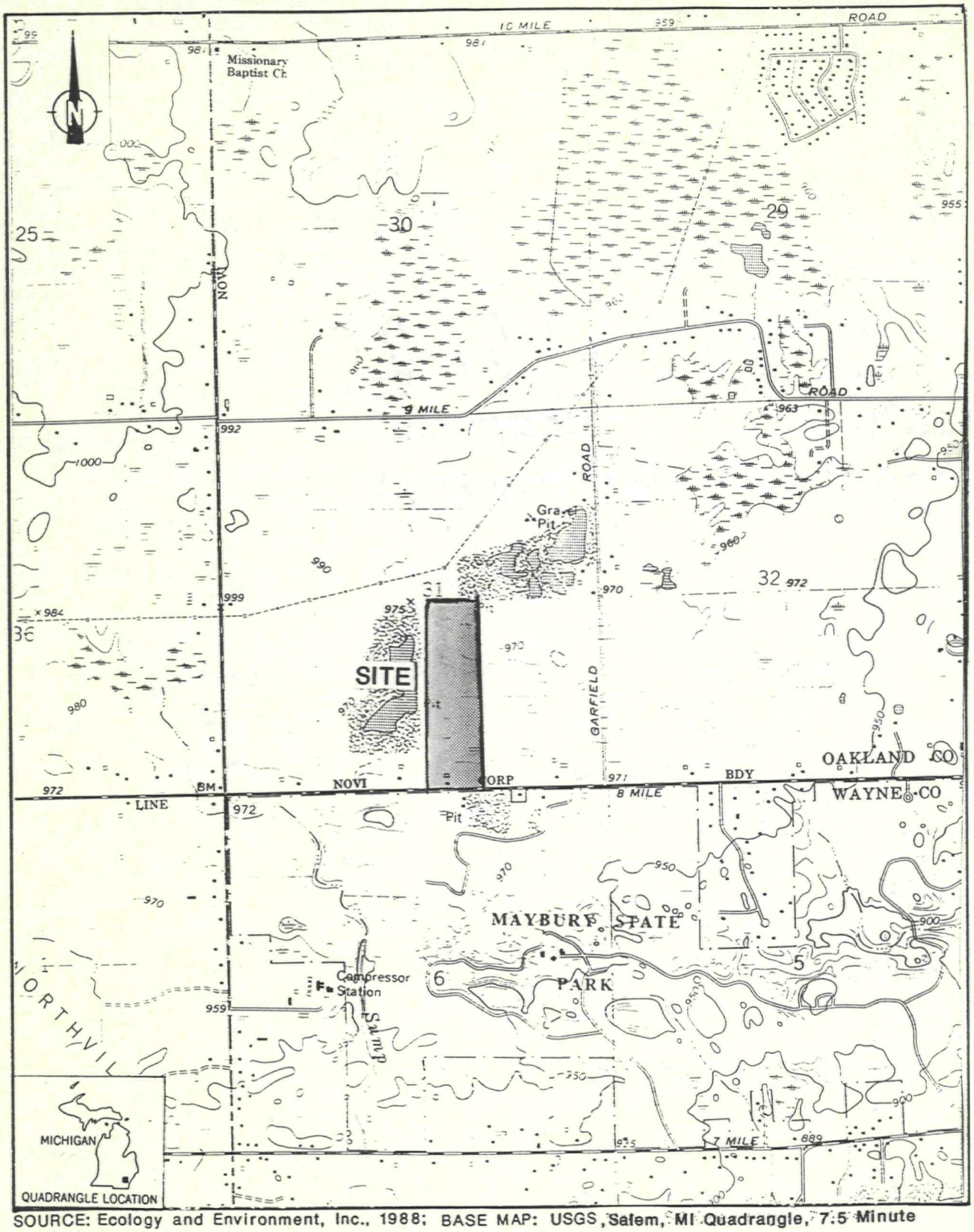

SOURCE: Ecology and Environment, Inc., 1988; BASE MAP: USGS, Salem, MI Quadrangle, 7.5 Minute Series, 1969.

SCALE
0.5 1 MILE

EPA Region 5 Records Ctr.
380308

FIGURE 2-1 SITE LOCATION

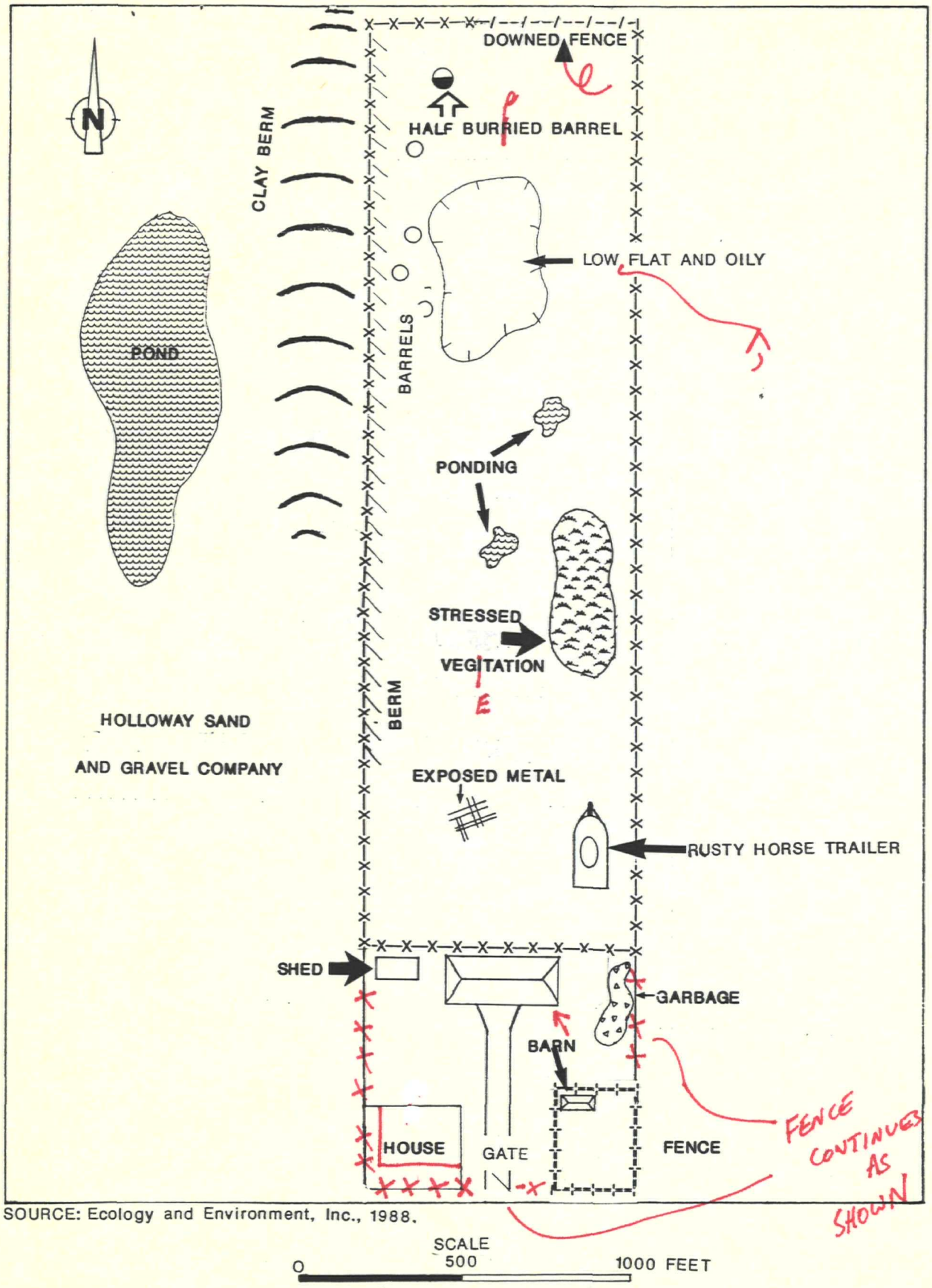

SOURCE: Ecology and Environment, Inc., 1988.

FIGURE 3-1 SITE FEATURES

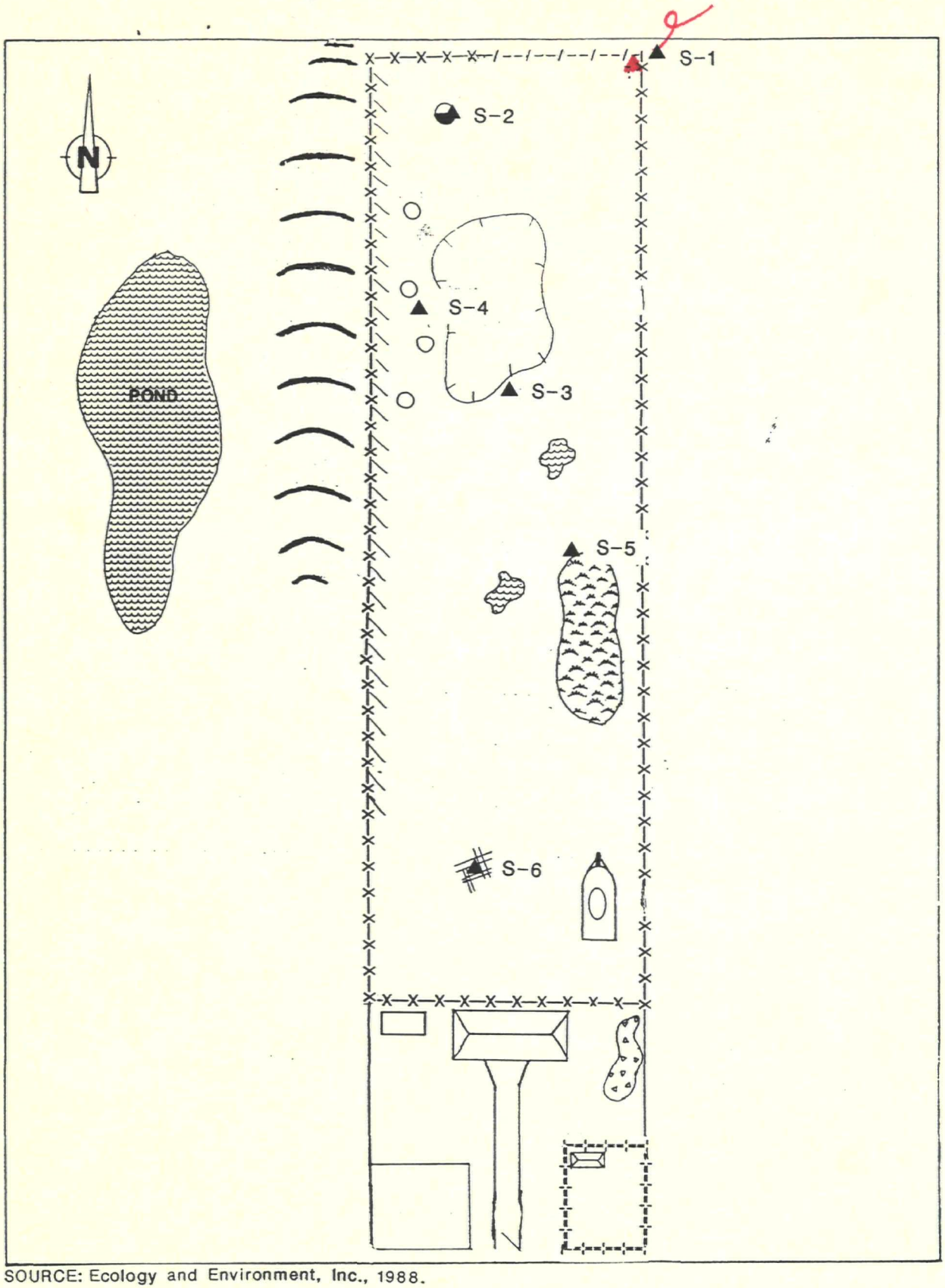

SOURCE: Ecology and Environment, Inc., 1988.

SCALE
0 500 1000 FEET

FIGURE 3.2 ~~ON-SITE~~ SOIL SAMPLE LOCATIONS

ING



SOURCE: Ecology and Environment, Inc., 1988; BASE MAP: USGS, Salem, MI Quadrangle, 7.5 Minute Series, 1969.

SCALE
0 0.5 1 MILE

FIGURE 3-3 GROUNDWATER SAMPLING LOCATIONS

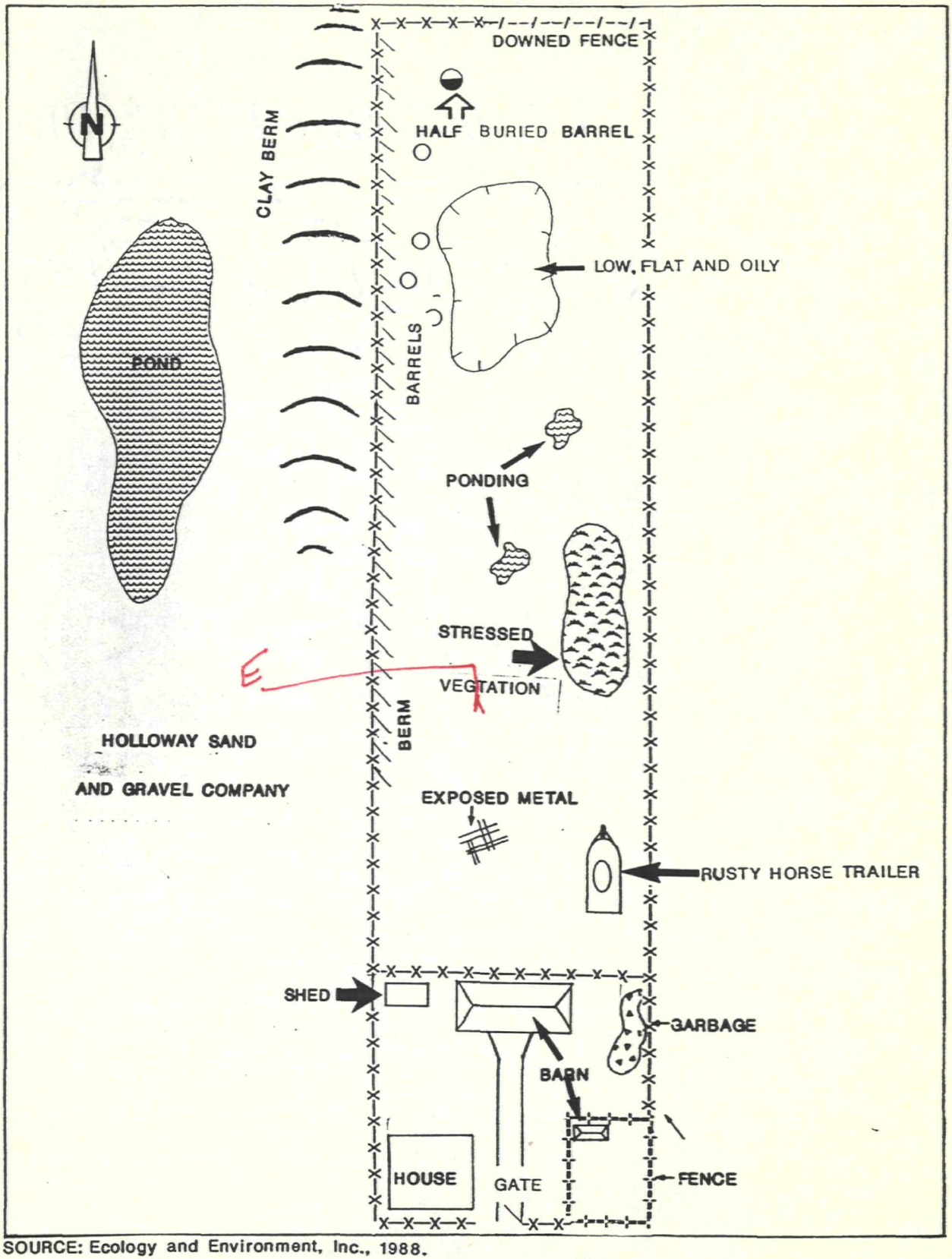

SOURCE: Ecology and Environment, Inc., 1988.

SCALE
0 500 1000 FEET

FIGURE 3-1 SITE FEATURES

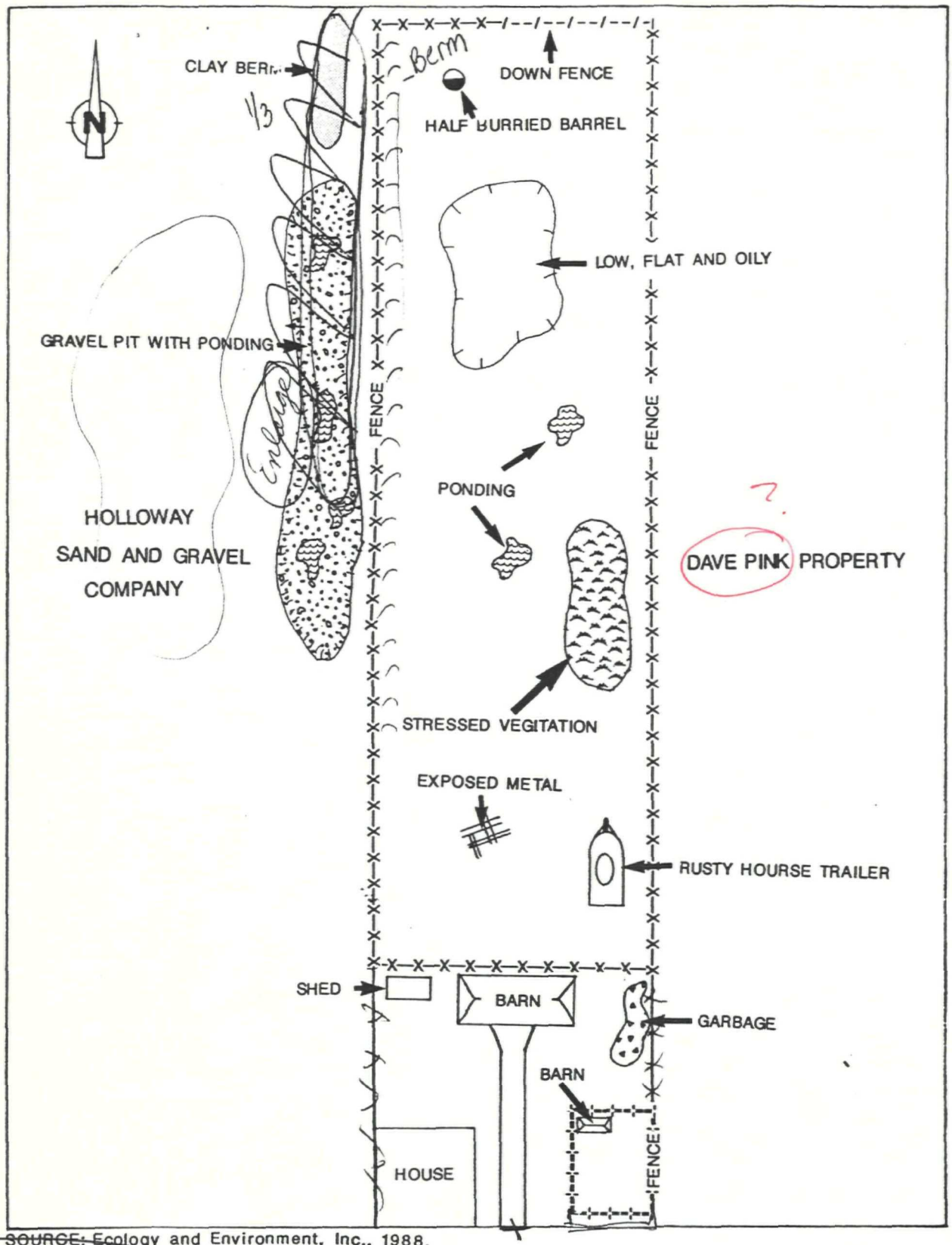

~~SOURCE:~~ Ecology and Environment, Inc., 1988.

SCALE
0 500 1000 FEET

FIGURE 3.1 SITE FEATURES

figure is being redone

gate from narrative?

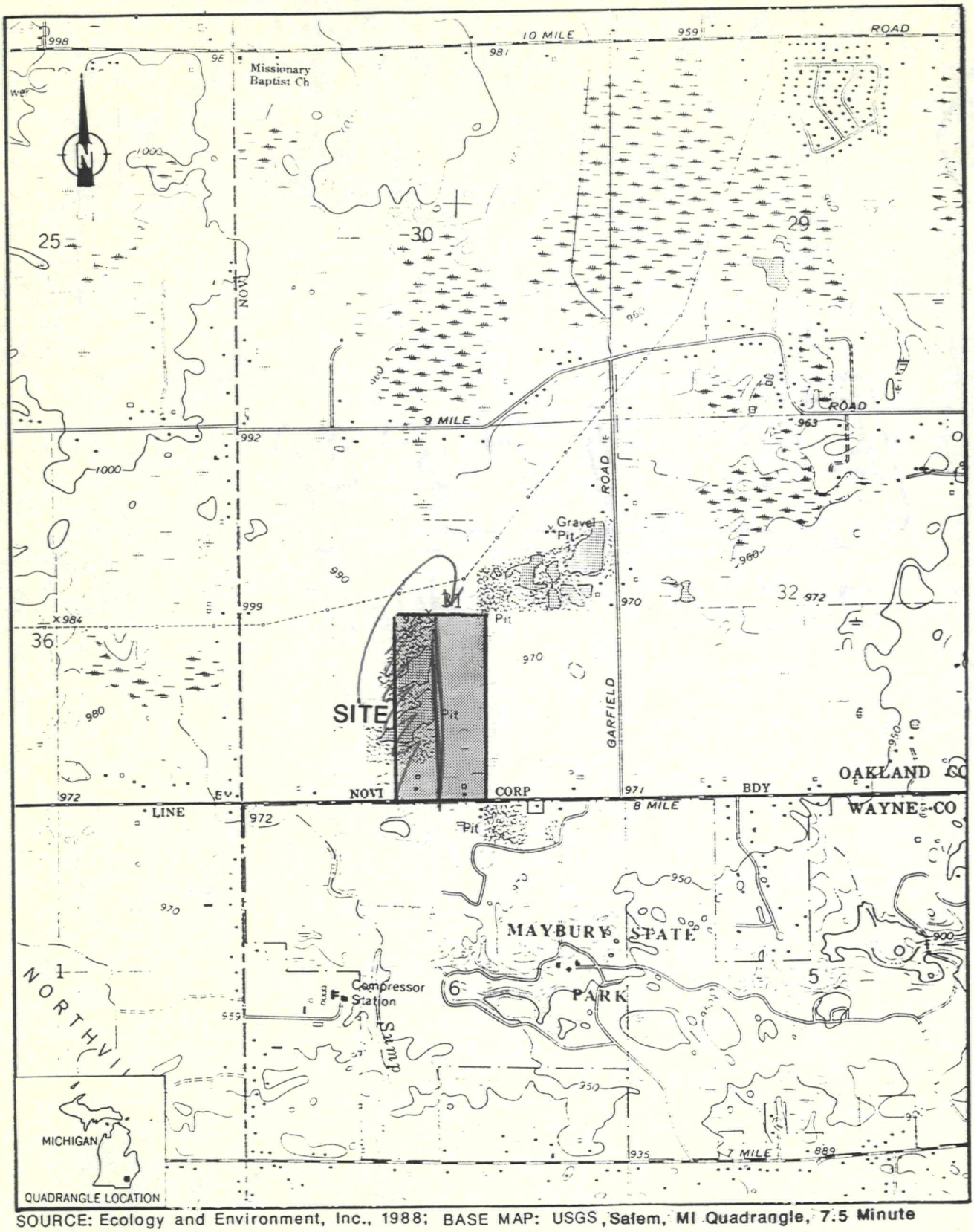

SOURCE: Ecology and Environment, Inc., 1988; BASE MAP: USGS, Salem, MI Quadrangle, 7.5 Minute Series, 1969.

SCALE
0 0.5 1 MILE

FIGURE 3-1 SITE LOCATION

figure is being redone

SOURCE: Ecology and Environment, Inc., 1988; BASE MAP: USGS, Salem, MI Quadrangle, 7.5 Minute Series, 1969.

SCALE
0 0.5 1 MILE

FIGURE 3-3 GROUNDWATER SAMPLING LOCATIONS

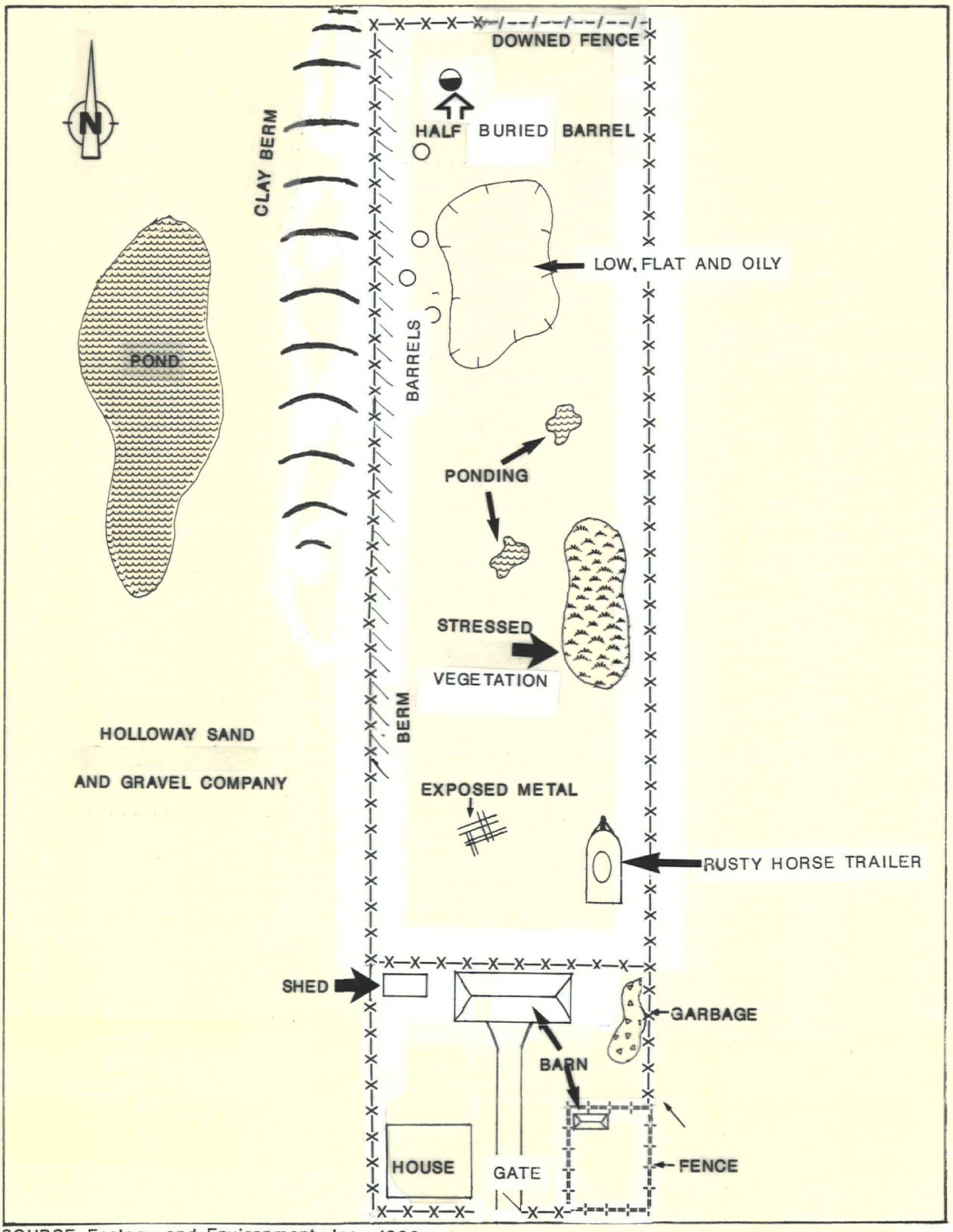

SOURCE: Ecology and Environment, Inc., 1988.

SCALE
0 500 1000 FEET

FIGURE 3-1 SITE FEATURES

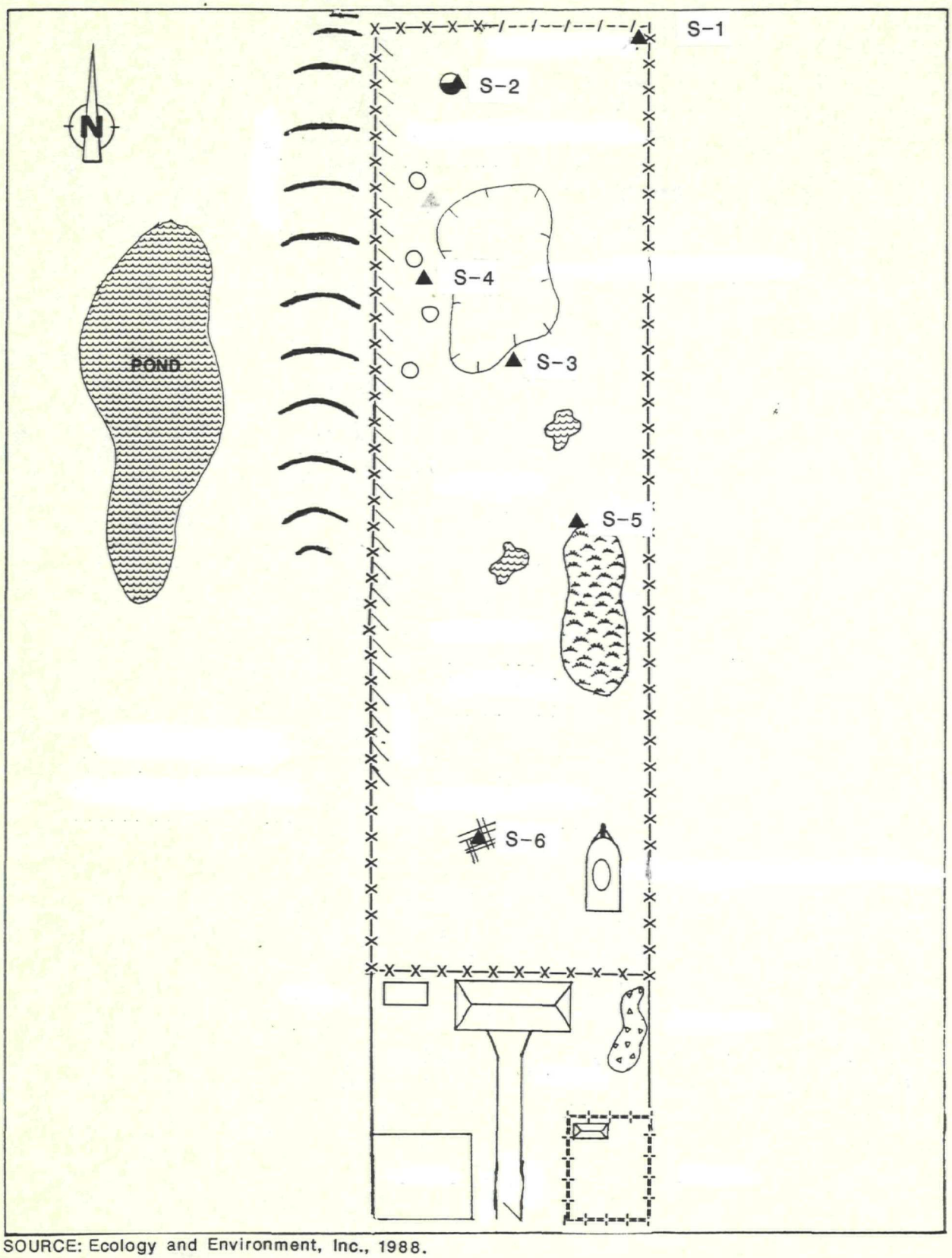

SOURCE: Ecology and Environment, Inc., 1988.

SCALE
0 500 1000 FEET

FIGURE 3-2 SOIL SAMPLING LOCATIONS

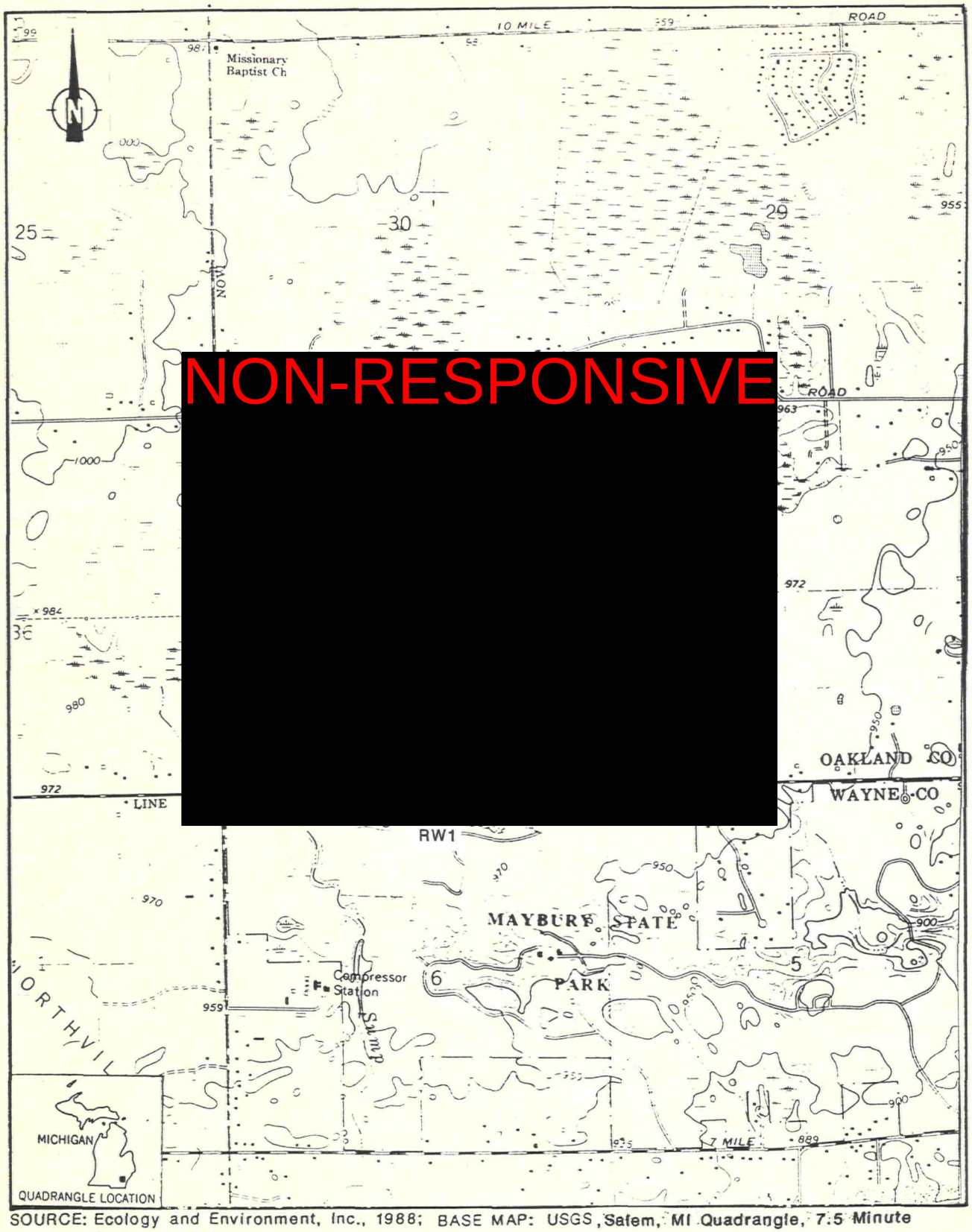

NON-RESPONSIVE

SOURCE: Ecology and Environment, Inc., 1988; BASE MAP: USGS, Salem, MI Quadrangle, 7.5 Minute Series, 1969.

SCALE
0 0.5 1 MILE

FIGURE 3-3 GROUNDWATER SAMPLING LOCATIONS

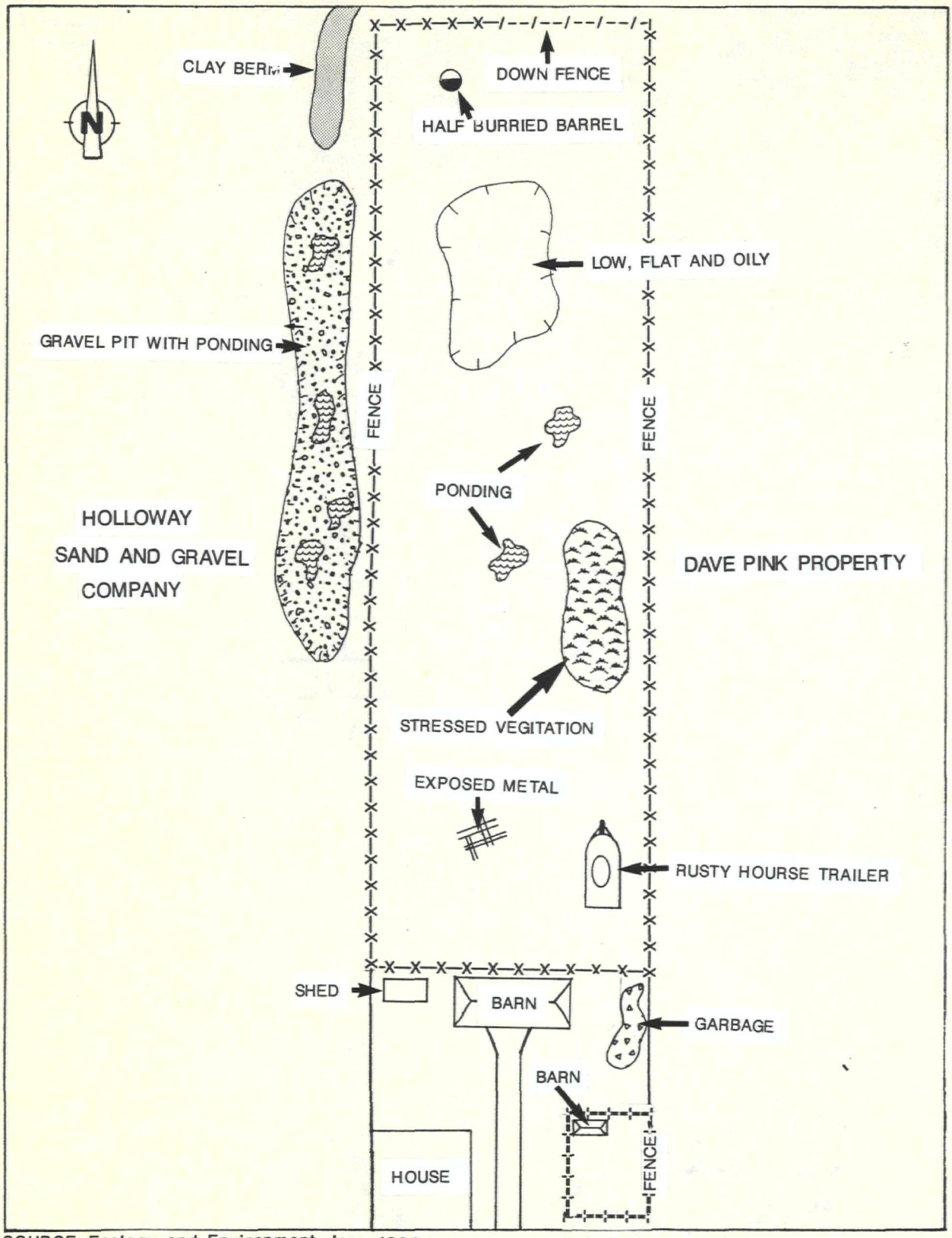

SOURCE: Ecology and Environment, Inc., 1988.

SCALE
0 500 1000 FEET

FIGURE SITE FEATURES

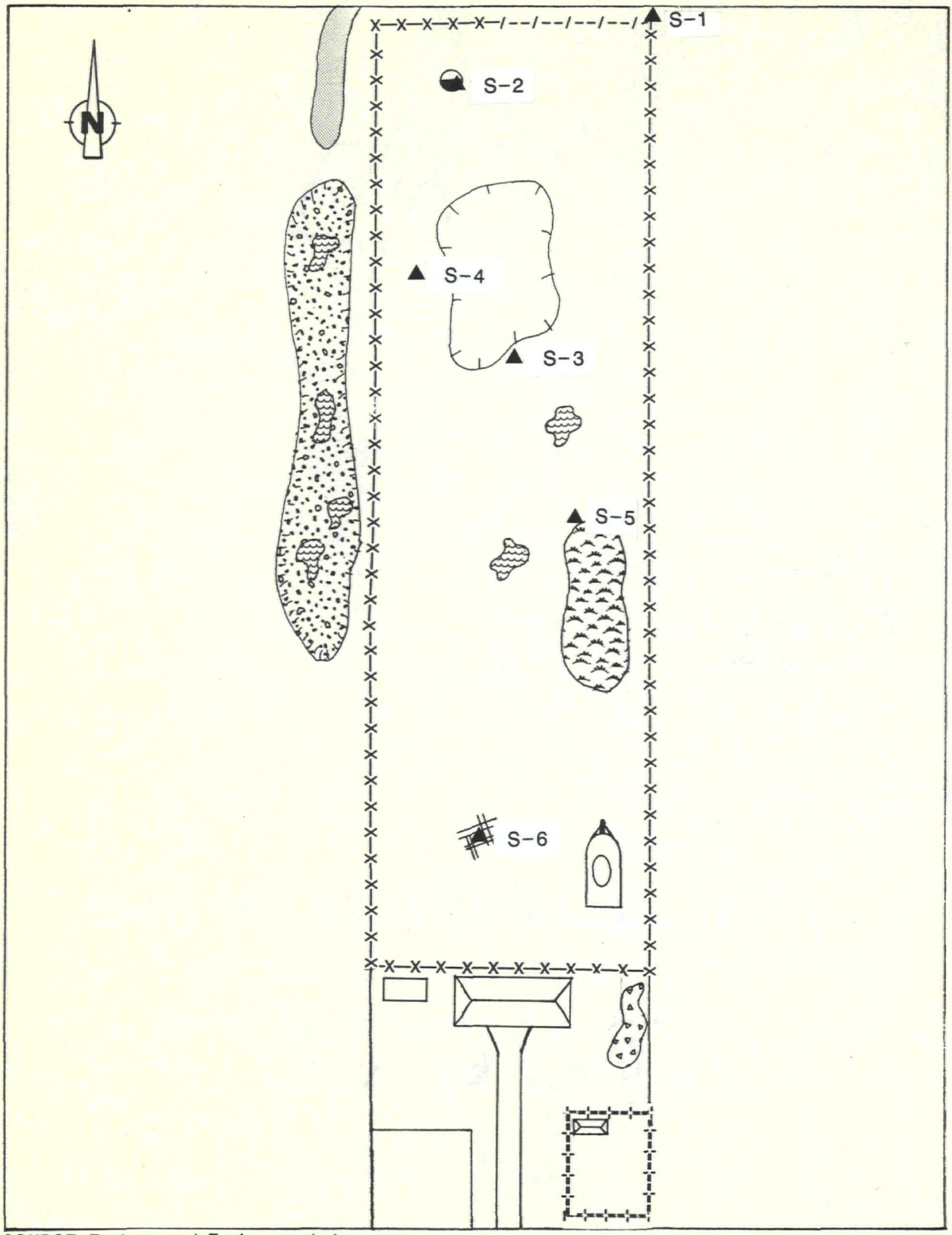

SOURCE: Ecology and Environment, Inc., 1988.

SCALE
0 500 1000 FEET

FIGURE ON-SITE SOIL SAMPLING LOCATIONS

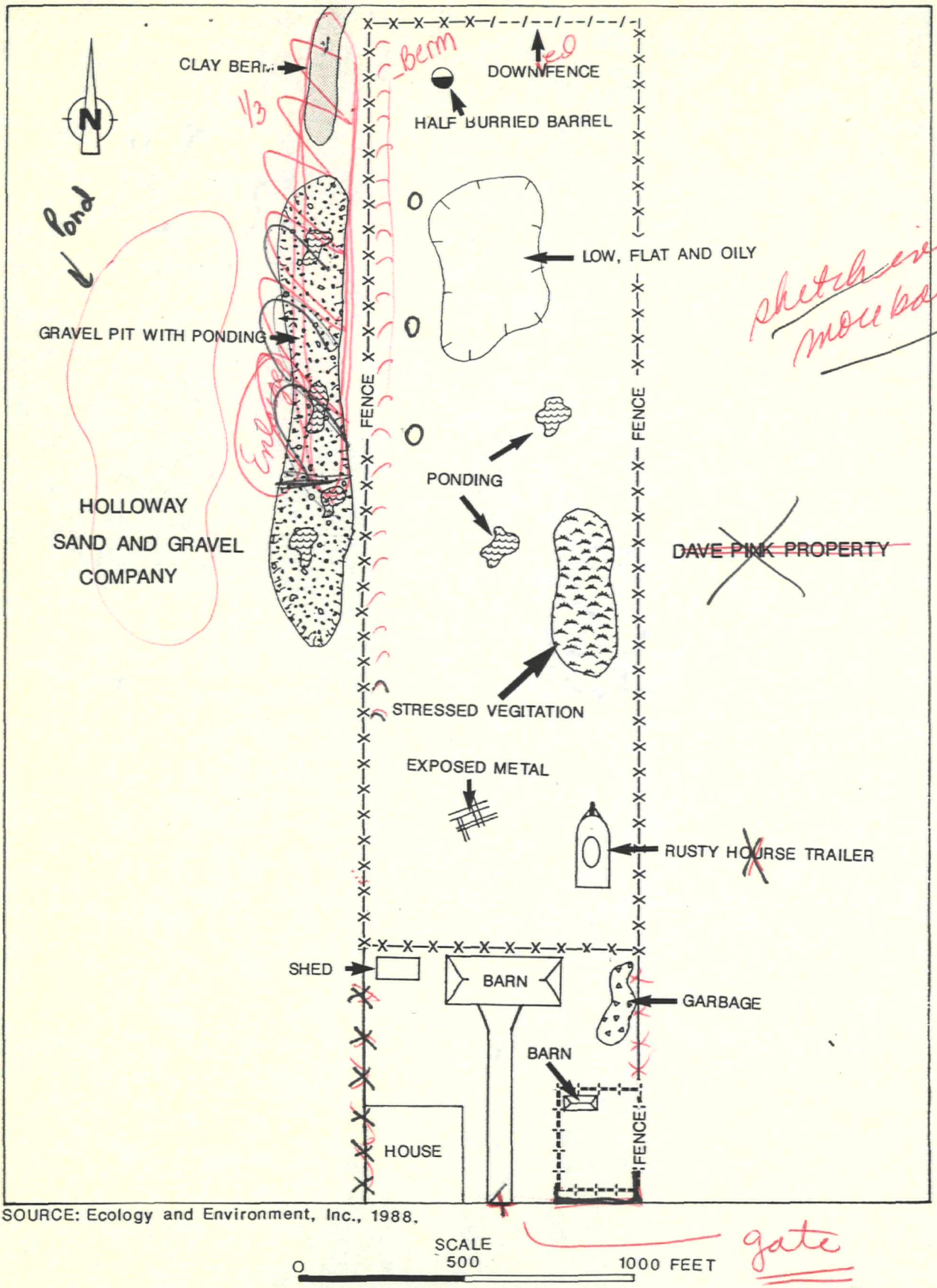

SOURCE: Ecology and Environment, Inc., 1988.

SCALE
0 500 1000 FEET

FIGURE 3.1 SITE FEATURES

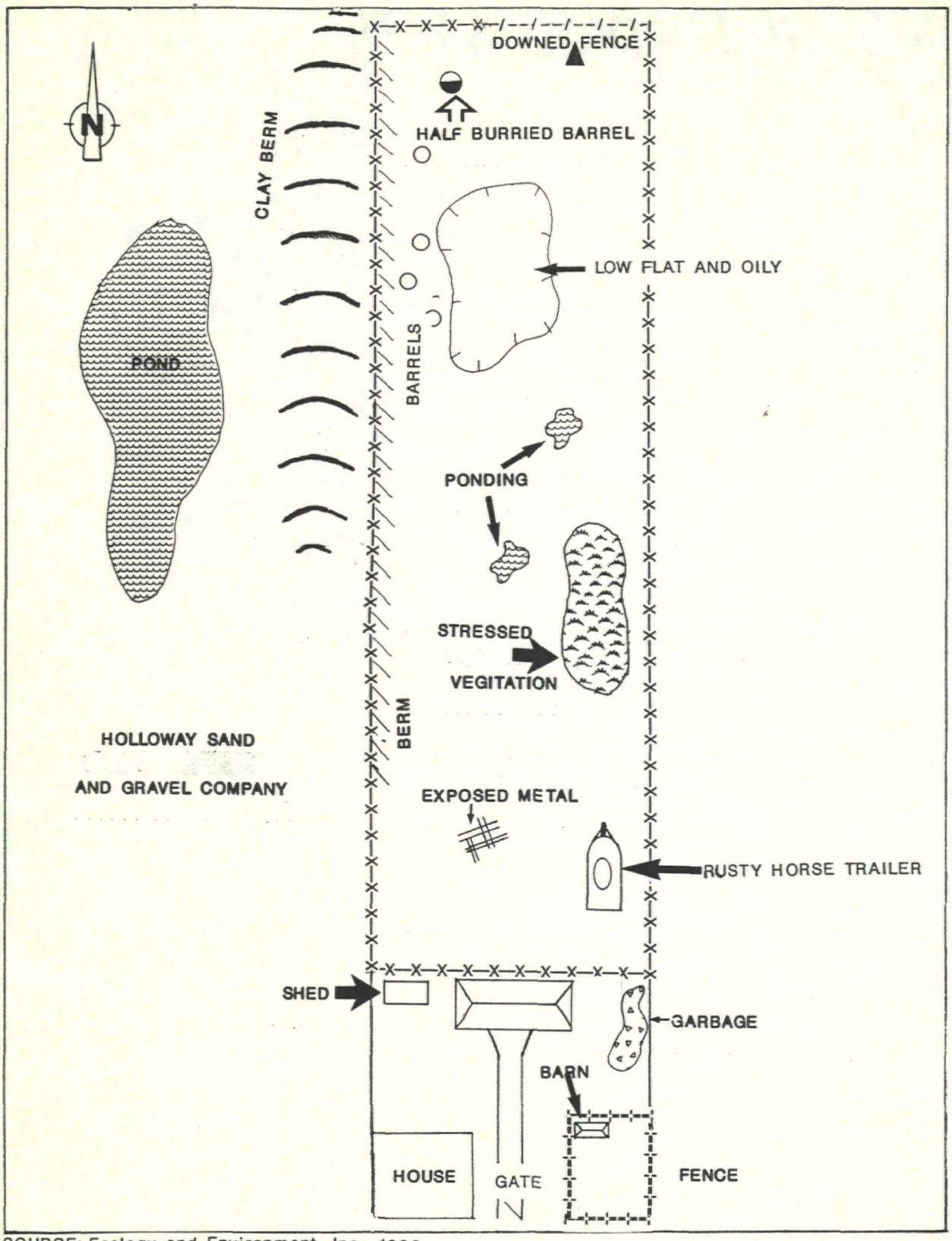

SOURCE: Ecology and Environment, Inc., 1988.

SCALE
0 500 1000 FEET

FIGURE 3-1 SITE FEATURES

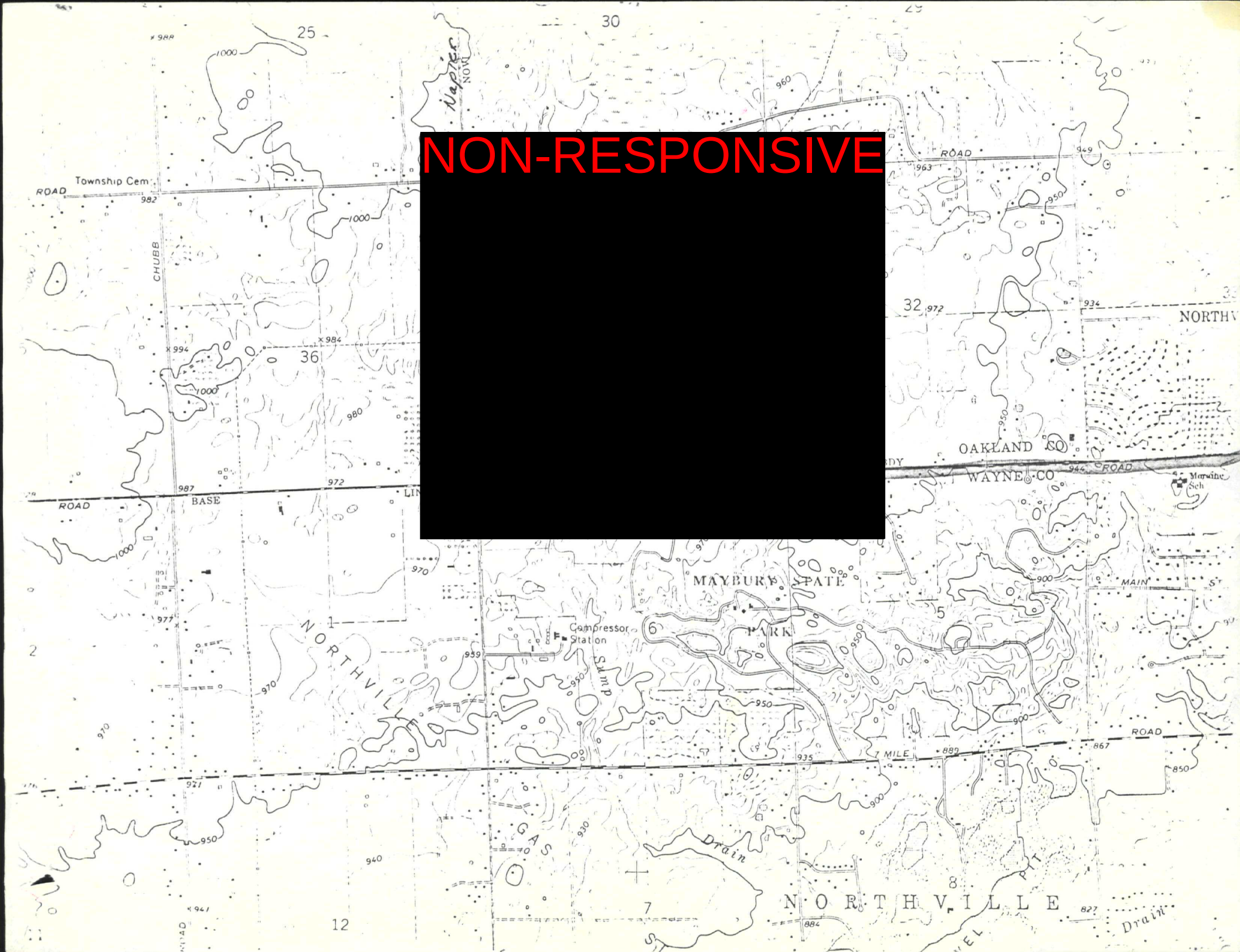
NON-RESPONSIVE
Township Cem
ROAD
CHUBB
BASE
ROAD
NORTHVILLE
Napier
NOW
OAKLAND CO
WAYNE CO
ROAD
MAYBURY STATE
PARK
Compressor
Station
Sump
MAIN
ROAD
7 MILE
GAS
Drain
NORTHVILLE
Drain
25
30
32
36
1
2
5
6
7
8
12