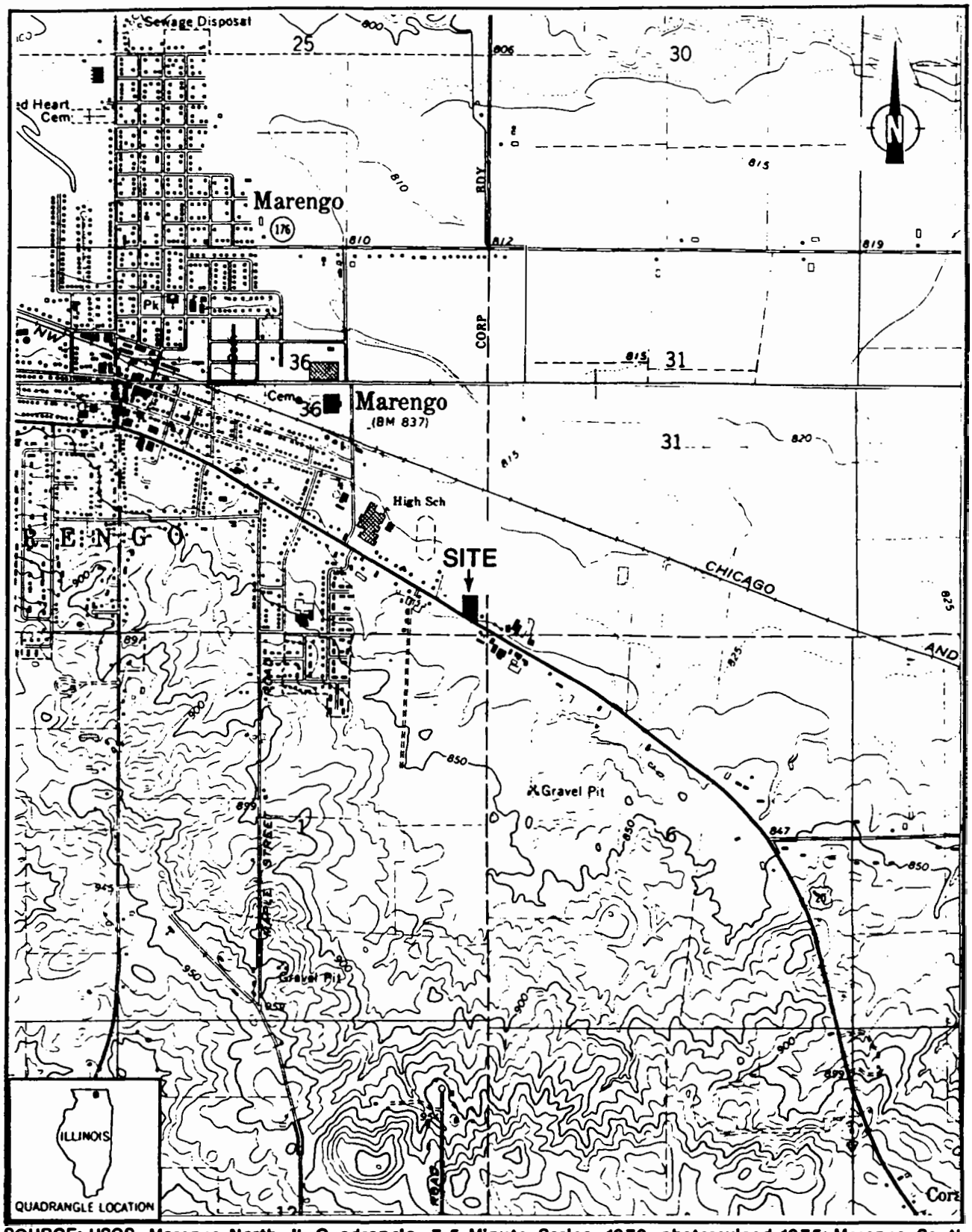

SOURCE: USGS, Marengo North, IL Quadrangle, 7.5 Minute Series, 1970, photorevised 1975; Marengo South, IL Quadrangle, 7.5 Minute Series, 1968, photorevised 1975.

SCALE

0 ½ 1 MILE

EPA Region 5 Records Ctr.

FIGURE 2-1 SITE LOCATION

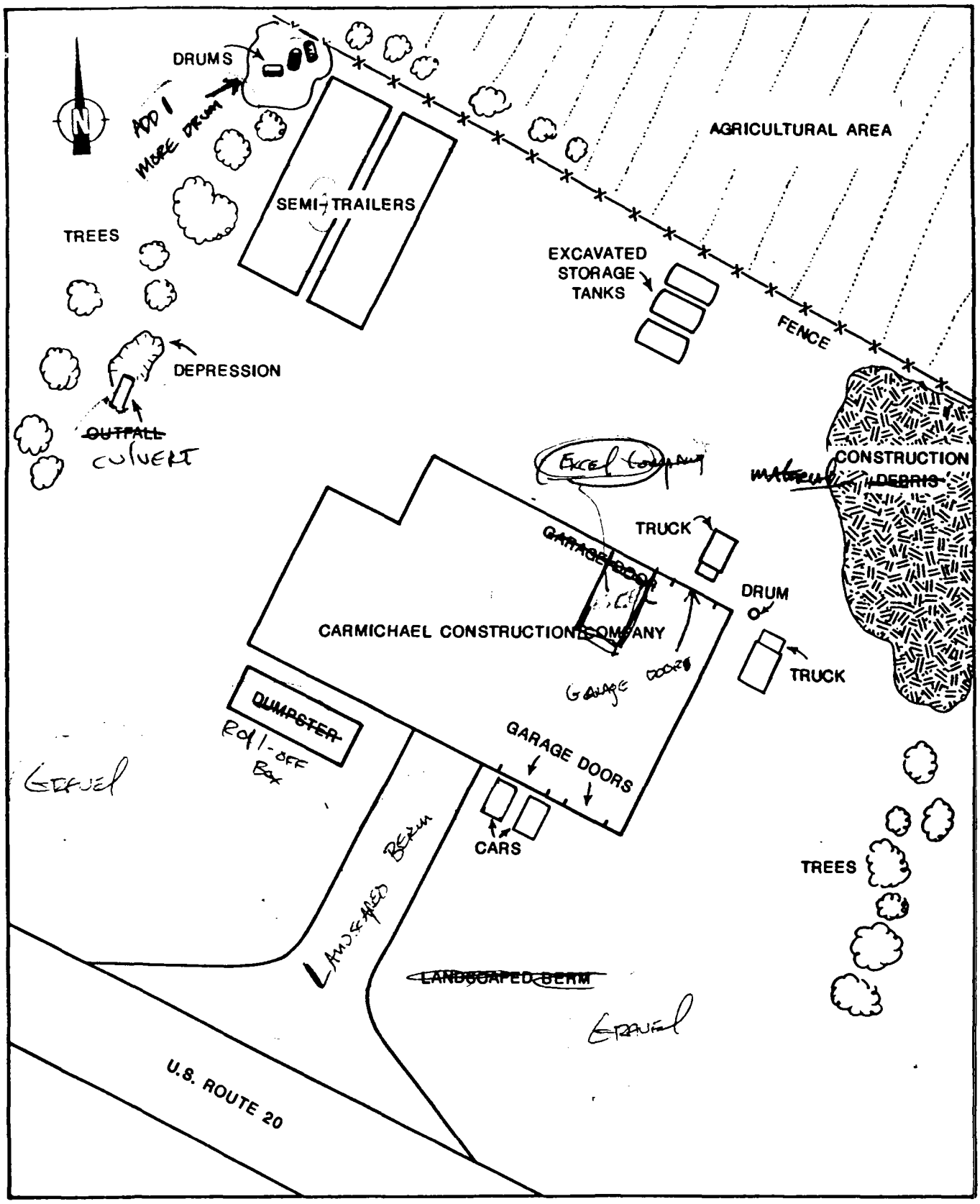

FIGURE 3-1 SITE FEATURES

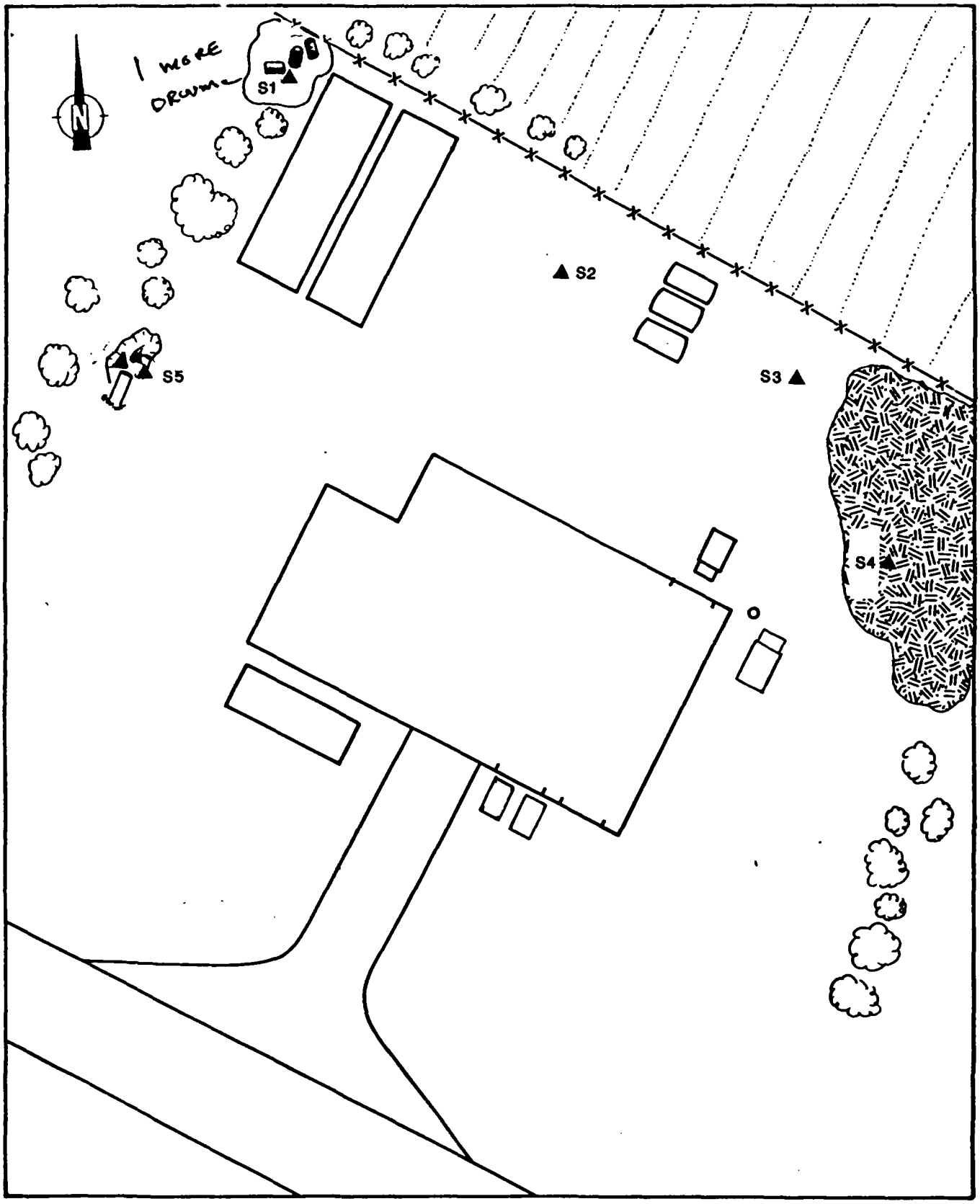

SCALE

0 25 50 75 FEET

FIGURE 3-2 ON-SITE SOIL SAMPLING LOCATIONS

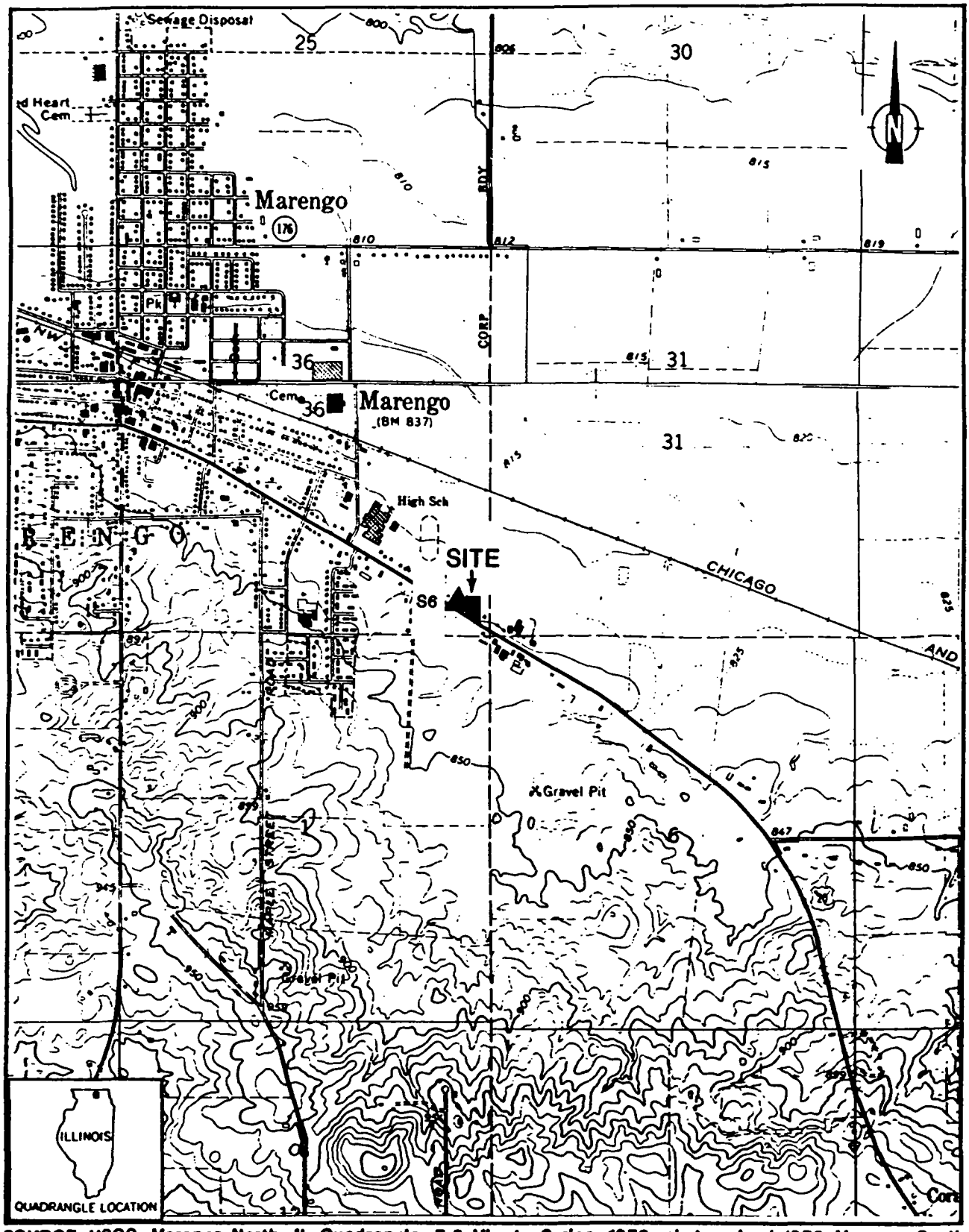

SOURCE: USGS, Marengo North, IL Quadrangle, 7.5 Minute Series, 1970, photorevised 1975; Marengo South, IL Quadrangle, 7.5 Minute Series, 1968, photorevised 1975.

SCALE

0 ½ 1 MILE

FIGURE 3-3 OFF-SITE SOIL SAMPLING LOCATION

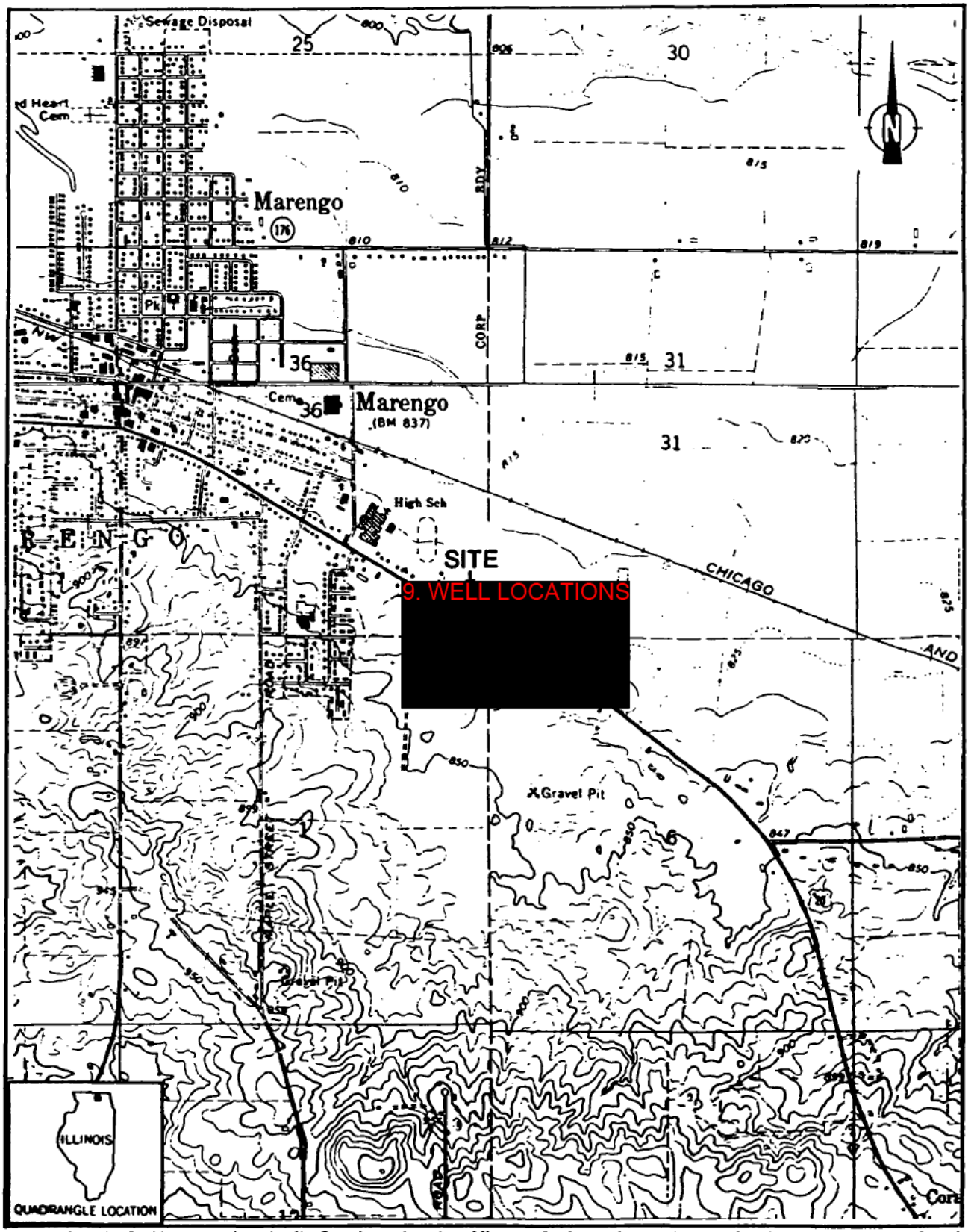

SOURCE: USGS, Marengo North, IL Quadrangle, 7.5 Minute Series, 1970, photorevised 1975; Marengo South, IL Quadrangle, 7.5 Minute Series, 1968, photorevised 1975.

SCALE
0 ½ 1 MILE

FIGURE 3-4 RESIDENTIAL WELL SAMPLING LOCATIONS

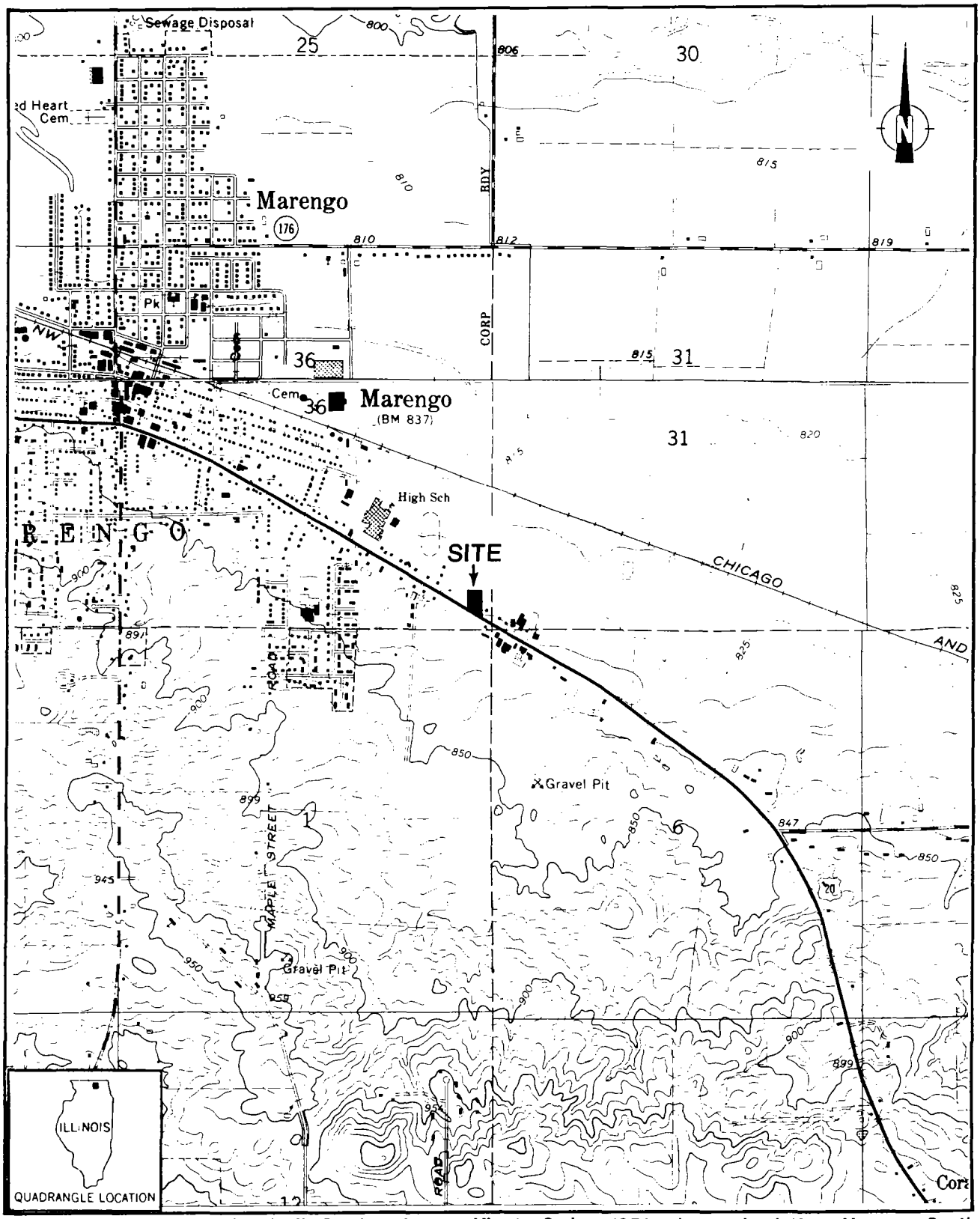

SOURCE: USGS, Marengo North, IL Quadrangle, 7.5 Minute Series, 1970, photorevised 1975; Marengo South, IL Quadrangle, 7.5 Minute Series, 1968, photorevised 1975.

SCALE

0 ½ 1 MILE

FIGURE 2-1 SITE LOCATION

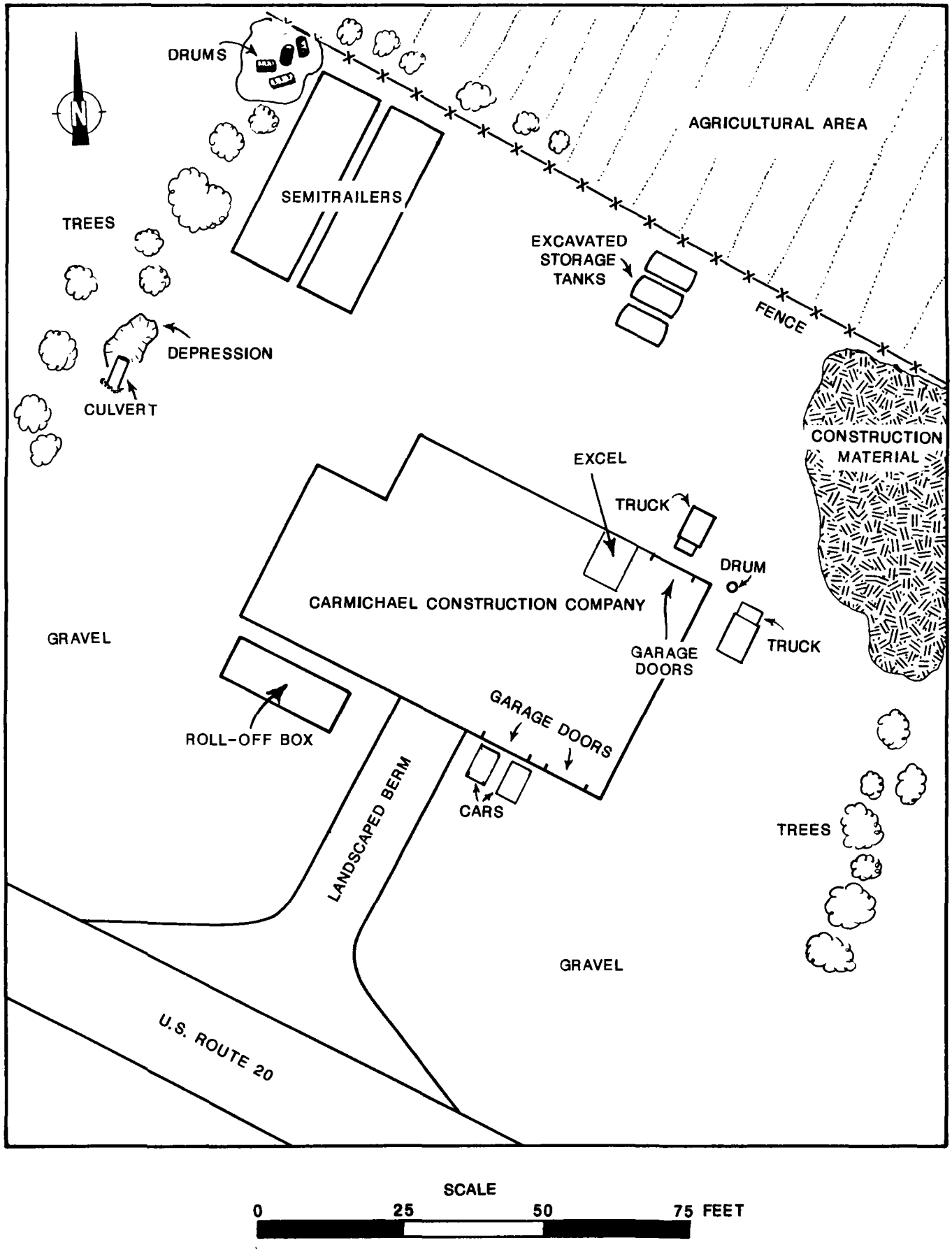

FIGURE 3-1 SITE FEATURES

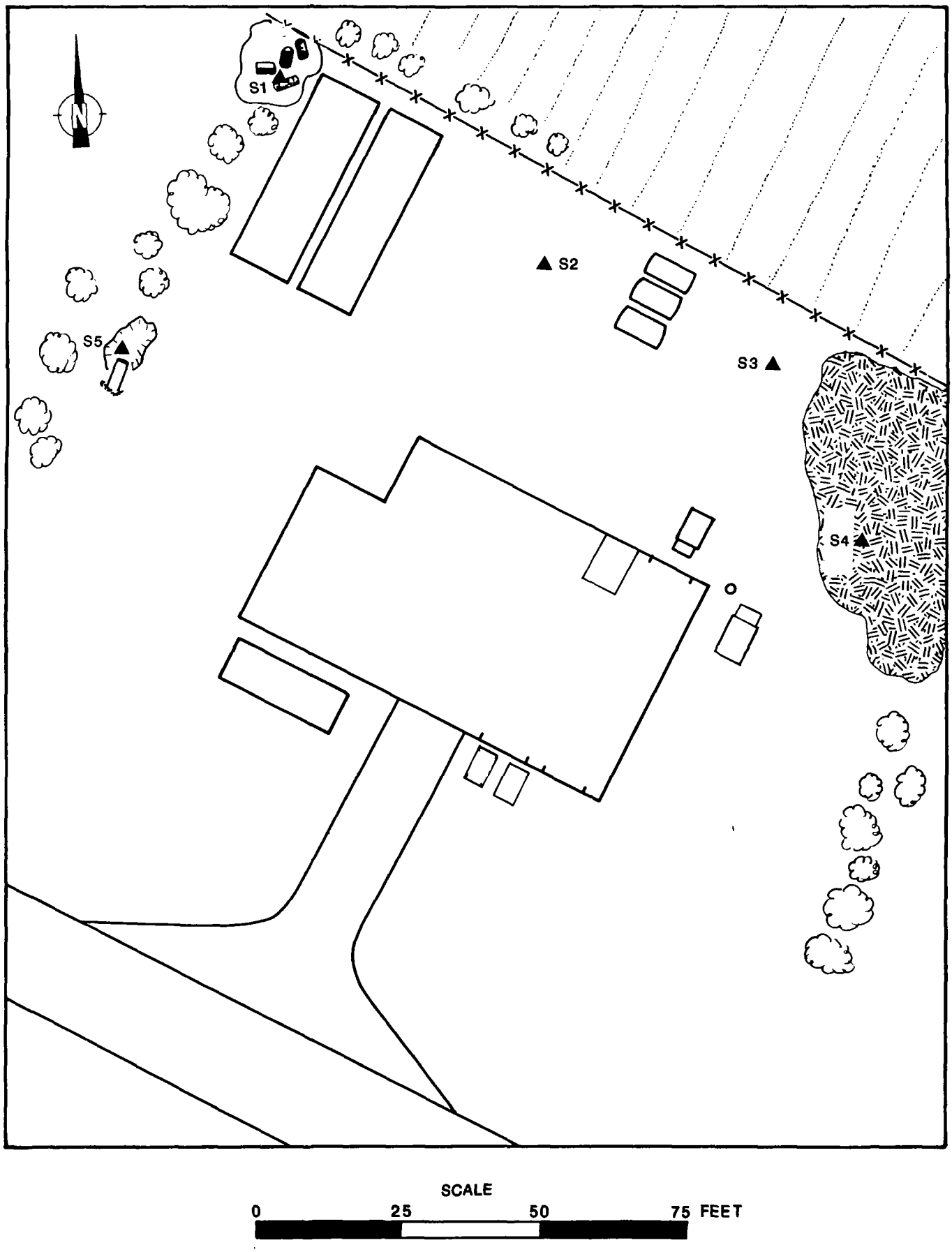

FIGURE 3-2 ON-SITE SOIL SAMPLING LOCATIONS

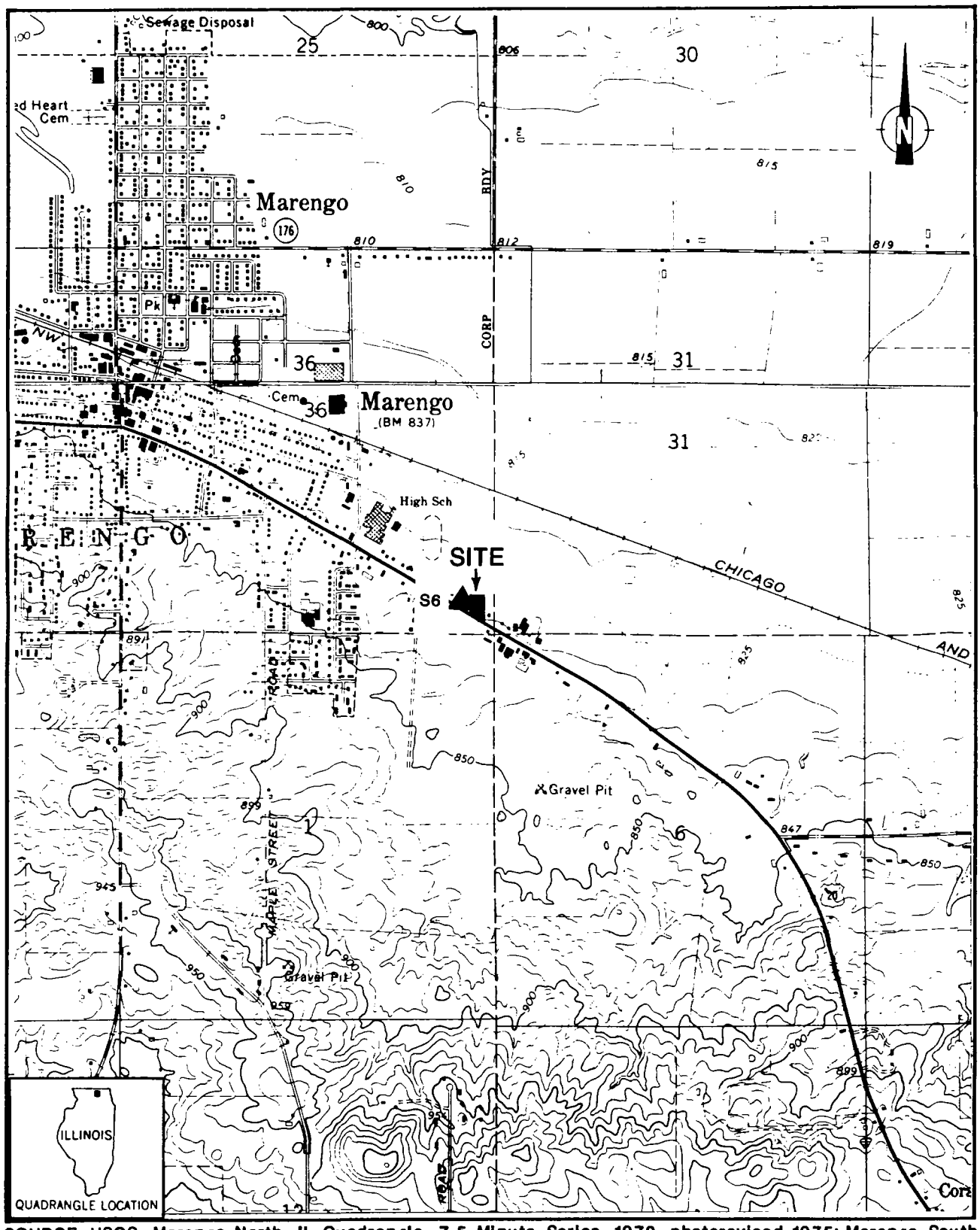

SOURCE: USGS, Marengo North, IL Quadrangle, 7.5 Minute Series, 1970, photorevised 1975; Marengo South, IL Quadrangle, 7.5 Minute Series, 1968, photorevised 1975.

SCALE

0 ½ 1 MILE

FIGURE 3-3 OFF-SITE SOIL SAMPLING LOCATION

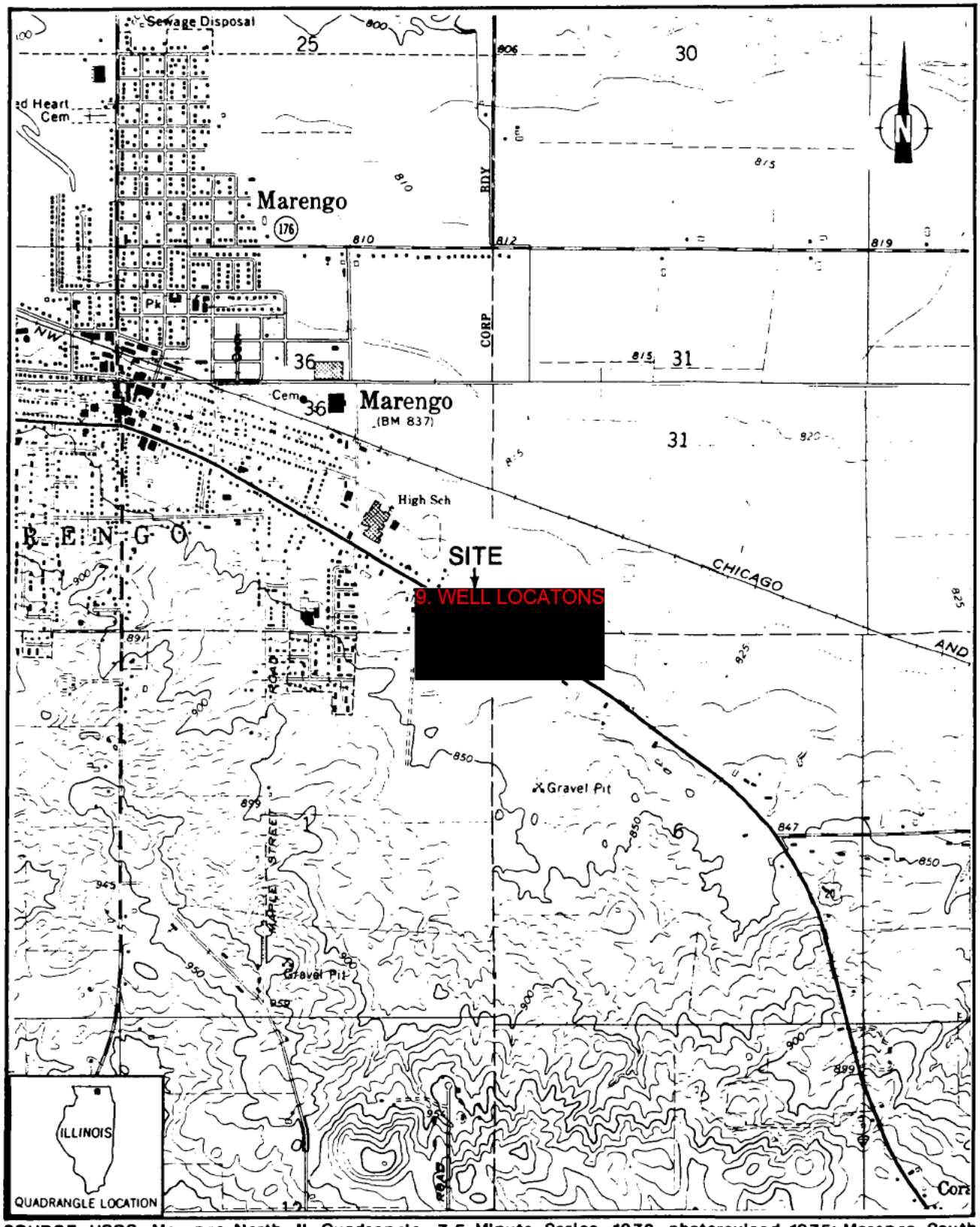

SOURCE: USGS, Marengo North, IL Quadrangle, 7.5 Minute Series, 1970, photorevised 1975; Marengo South, IL Quadrangle, 7.5 Minute Series, 1968, photorevised 1975.

SCALE

0 ½ 1 MILE

FIGURE 3-4 RESIDENTIAL WELL SAMPLING LOCATIONS

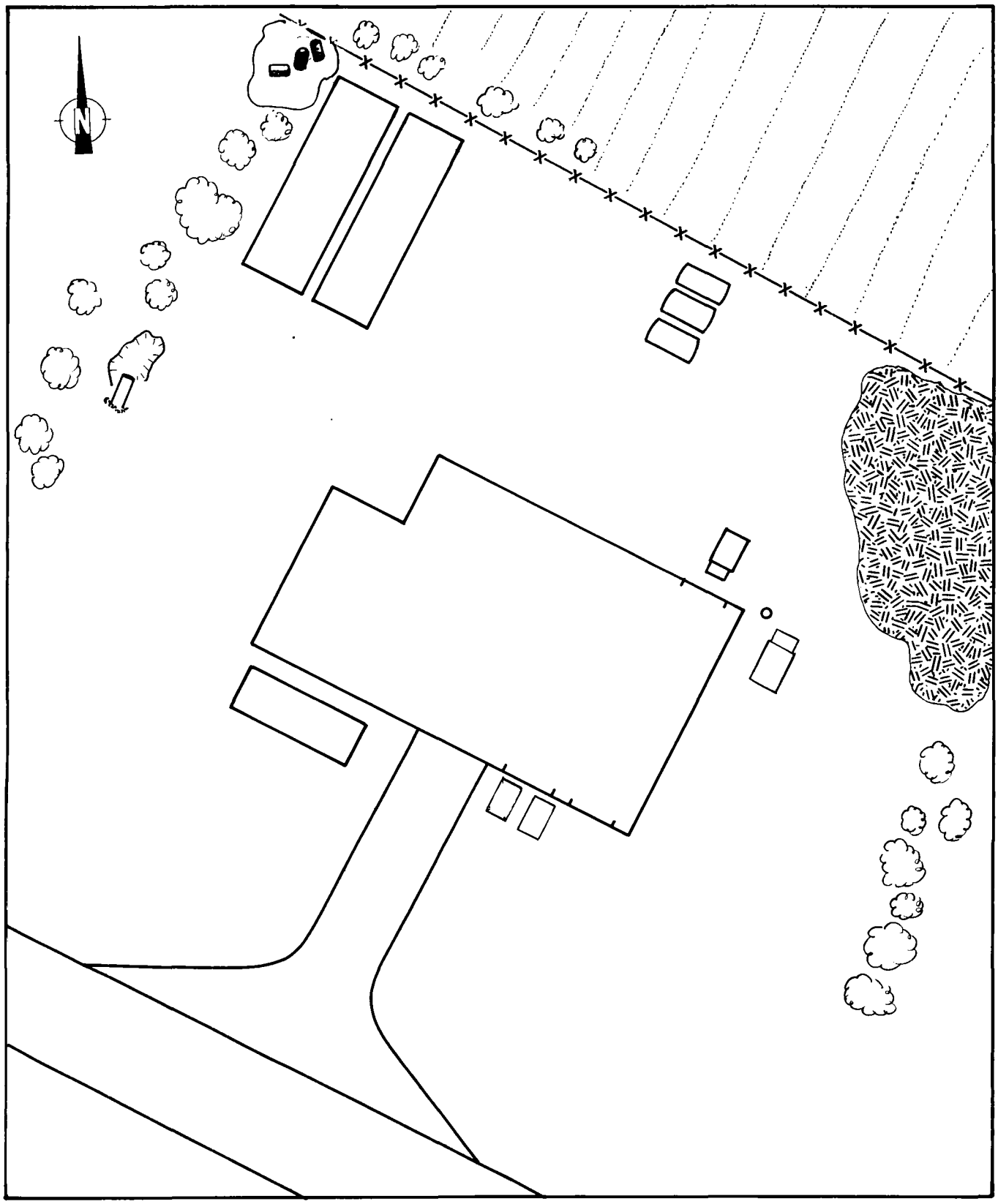

SCALE

0 25 50 75 FEET

UNITED STATES
MENT OF THE INTERIOR
OLOGICAL SURVEY

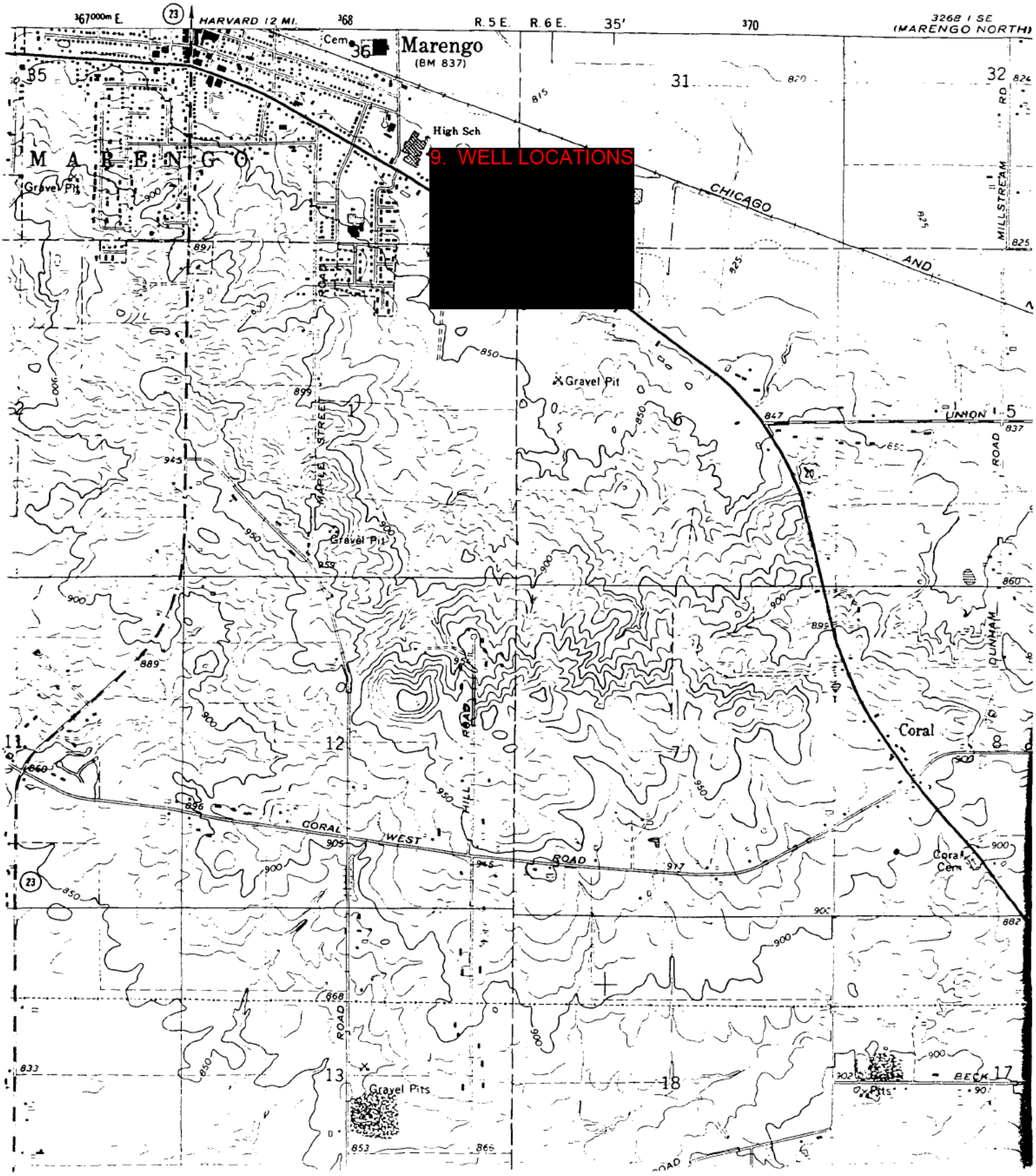

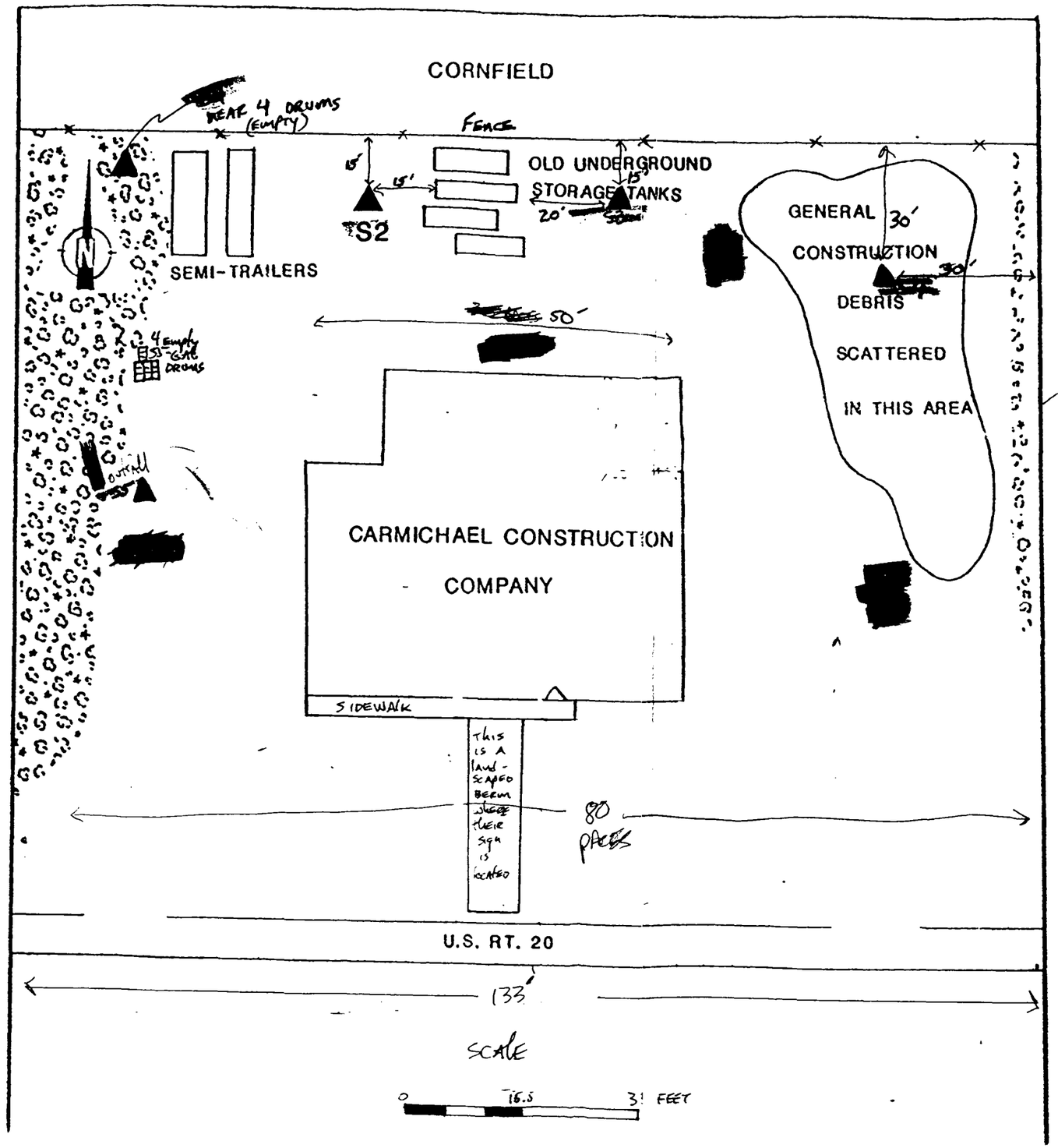

East & West property boundaries are not as delineated as these lines indicate.

1 PACE = 2'8"

1" = 15.5'

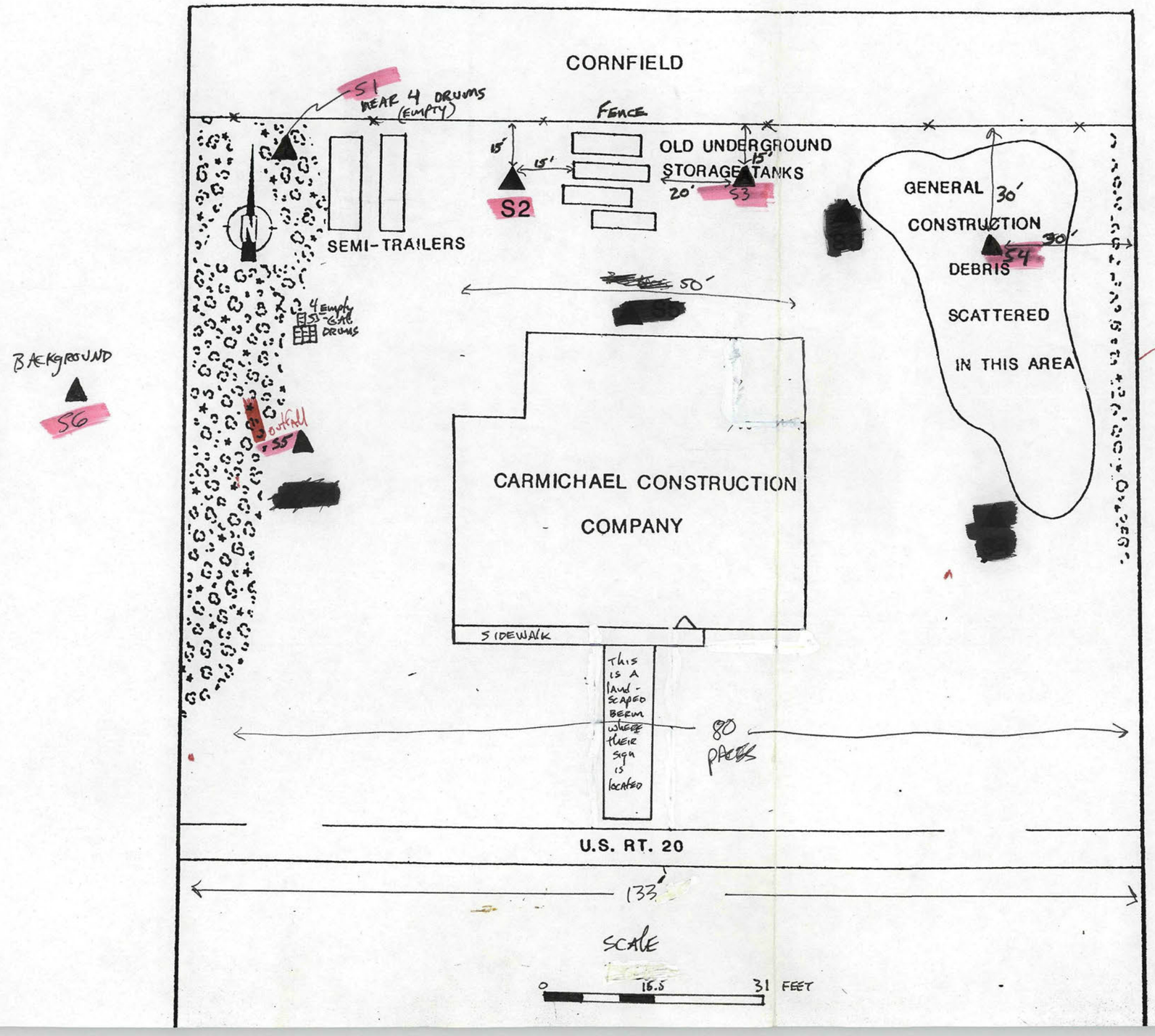

East & West property boundaries are not as delineated as these lines indicate.

1 pace = 2' 8"

1" = 15.5'