From:	Peter Kelly
To:	Nixon, Lance
Subject:	FW: Bristow Map Photos
Date:	Thursday, January 29, 2015 8:13:55 AM

Hello Mr. Nixon. Please see the map photos below. If I can be of further assistance, please let me know.

Peter Kelly
Office phone: 918-367-3314
Achieve Success with Spirit!

From: Shiann Snelling
Sent: Thursday, January 29, 2015 8:02 AM
To: Peter Kelly
Subject: Bristow Map Photos

9611318

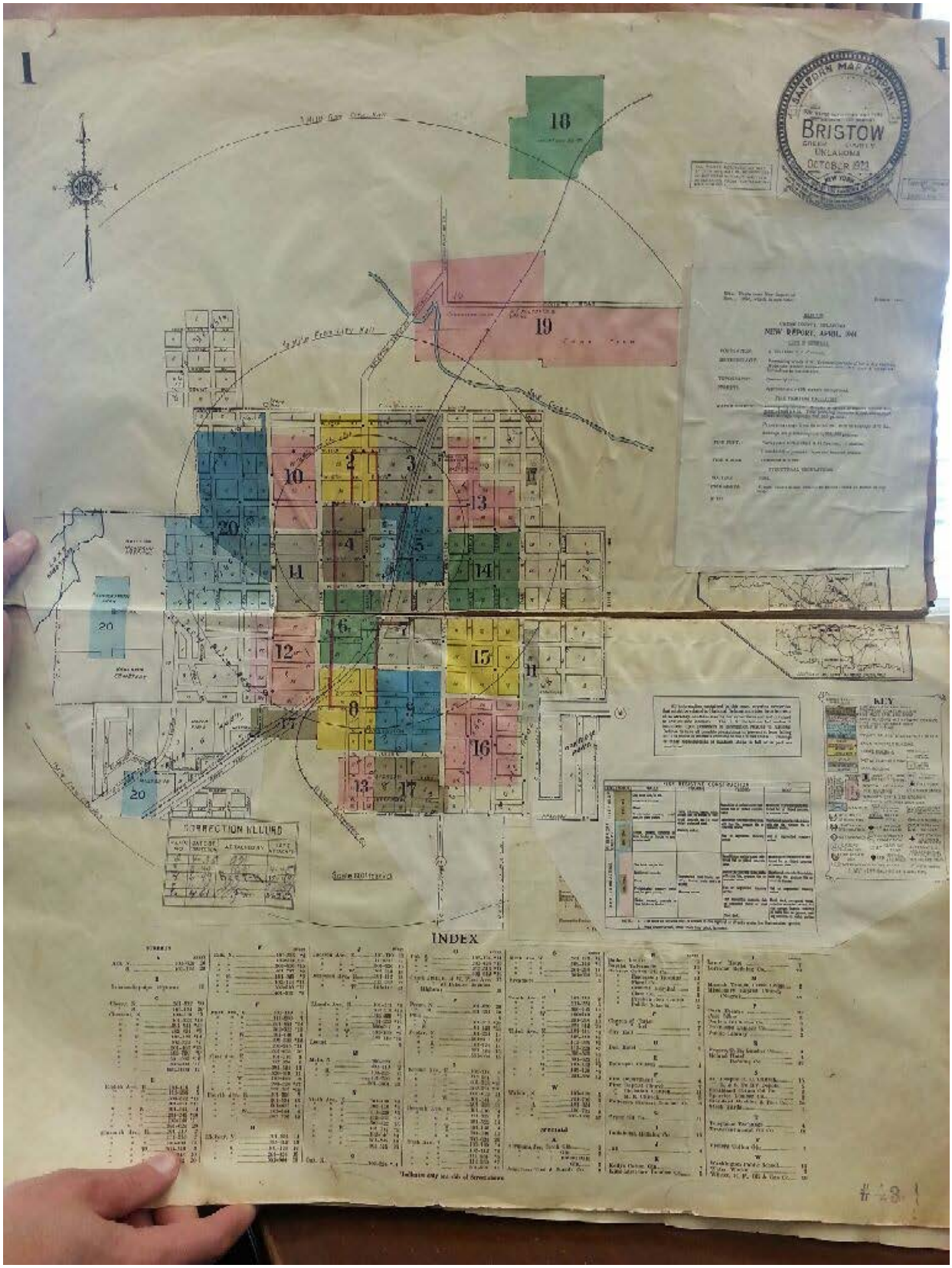
SANBORN MAP COMPANY
BRISTOW
GREEN COUNTY
OKLAHOMA
OCTOBER 1922
NEW YORK
NEW REPORT, APRIL, 1944
KEY
CORRECTION KLUURD
INDEX

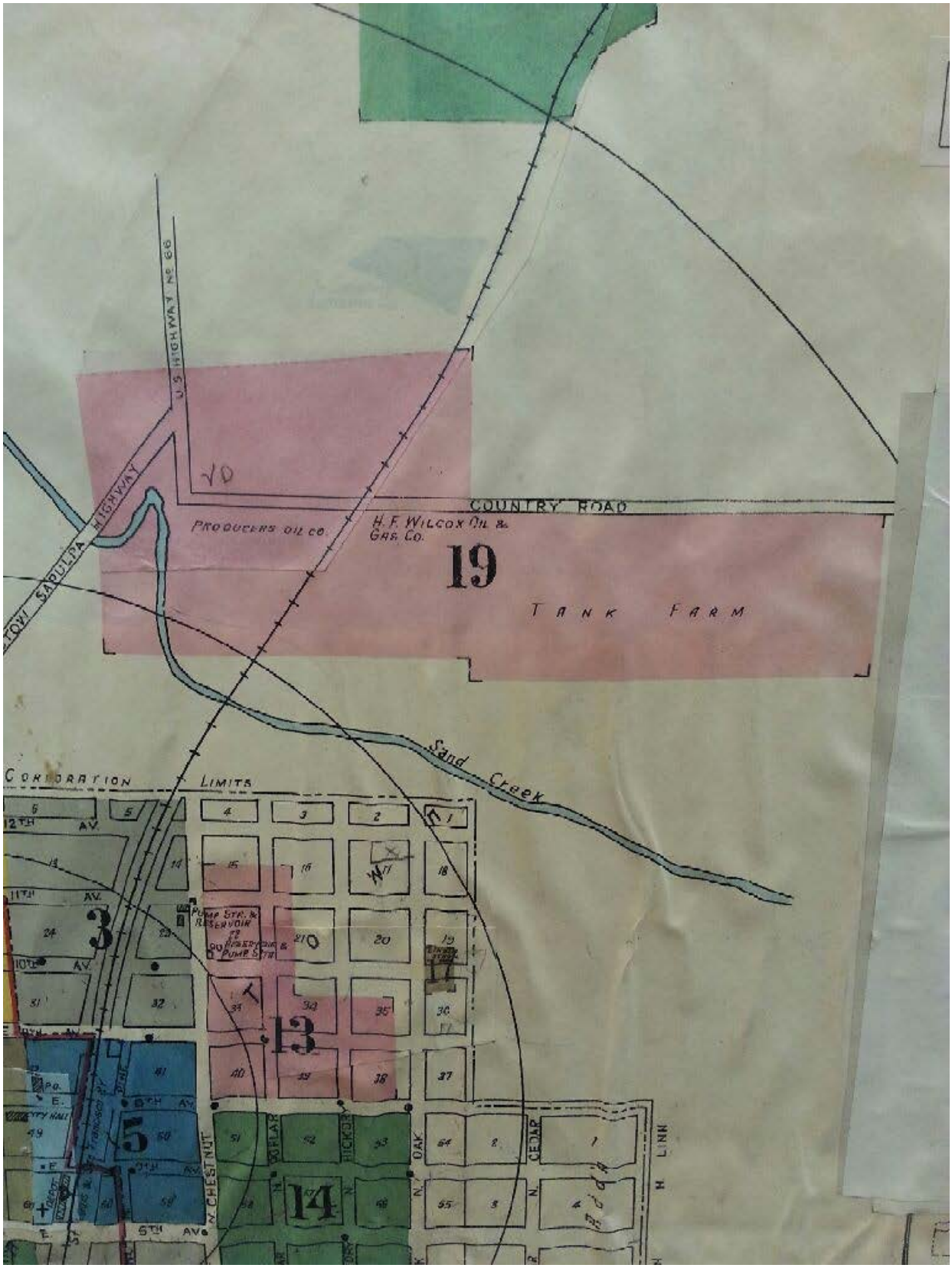
U.S. HIGHWAY No 66
TOWN SAPULPA HIGHWAY
COUNTRY ROAD
PRODUCERS OIL CO.
H. F. WILCOX OIL & GAS CO.
19
TANK FARM
Sand Creek
CORPORATION LIMITS
12TH AV.
11TH AV.
10TH AV.
8TH AV.
6TH AV.
PUMP STR. & RESERVOIR
RESERVOIR & PUMP STR.
3
13
5
14
N. CHESTNUT
N. POPLAR
N. HICKORY
N. OAK
N. CEDAR
N. LINN

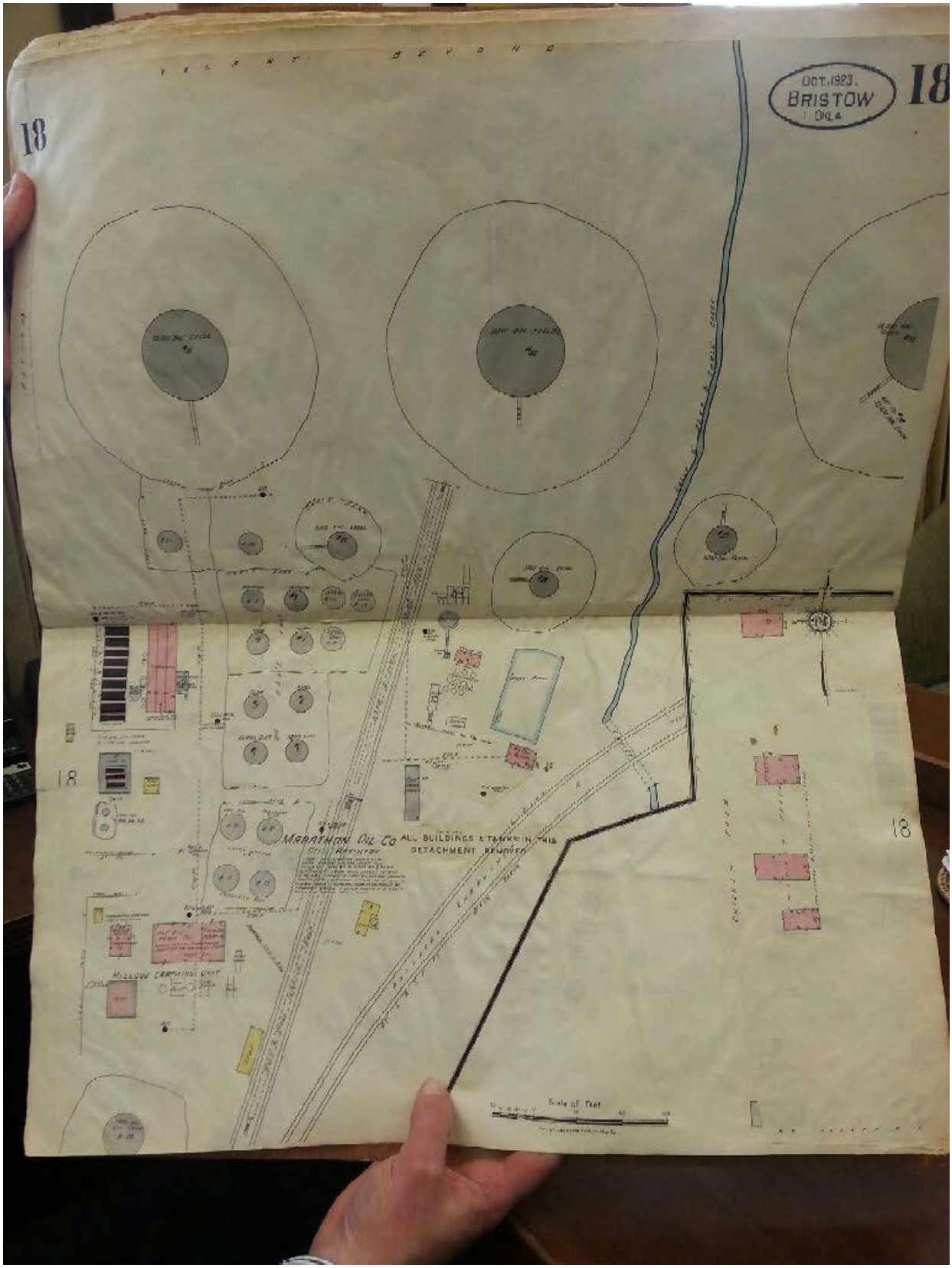
OCT. 1923.
BRISTOW
OKLA
18
MARATHON OIL CO
ALL BUILDINGS & TANKS IN THIS DETACHMENT REMOVED
Scale of Feet

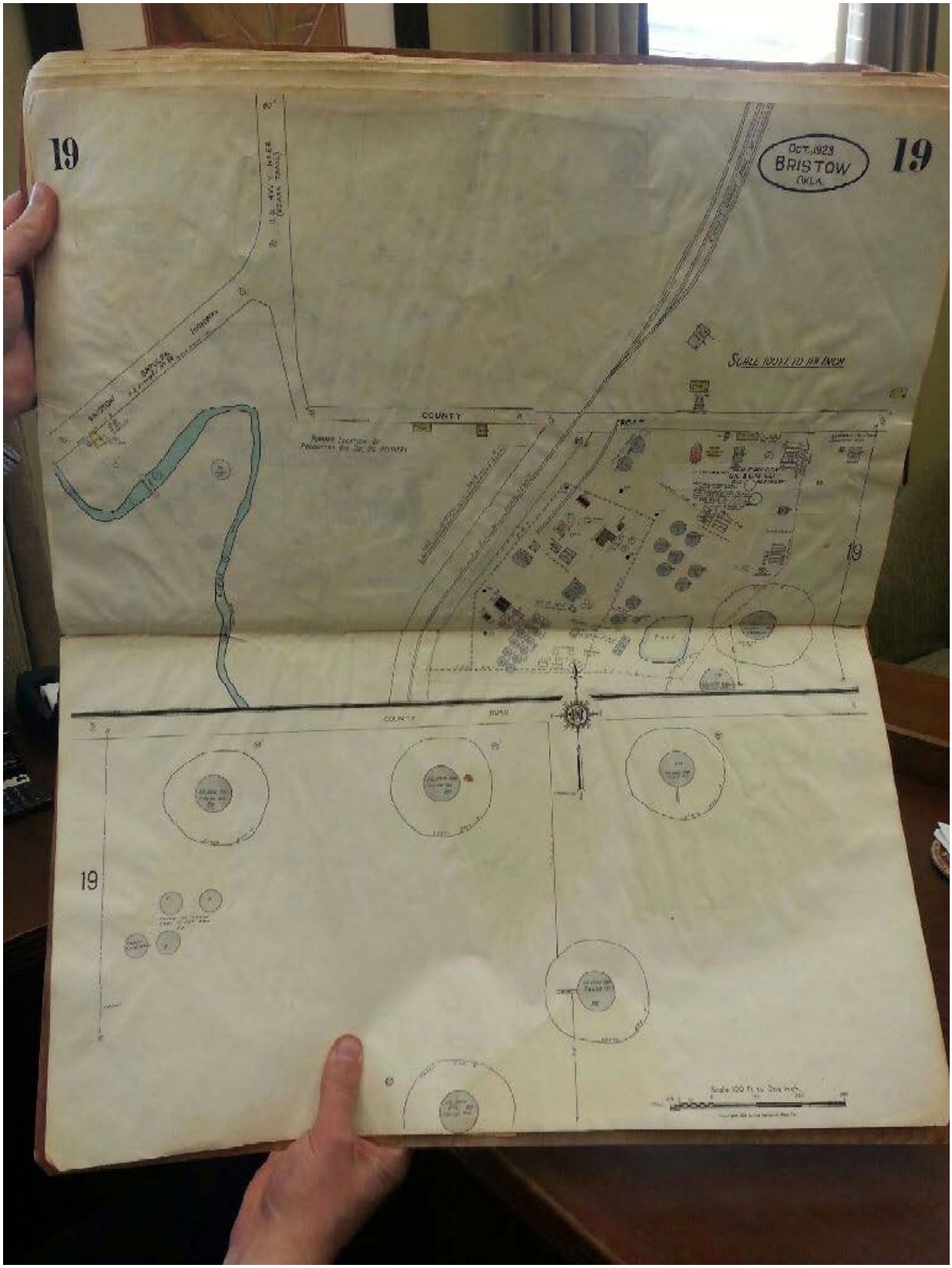

Confidentiality Notice: The information contained in and transmitted with this communication is strictly confidential, is intended only for the use of the intended recipient, and is the property of SpiritBank or its affiliates and subsidiaries. If you are not the intended recipient, you are hereby notified that any use of the information contained in or transmitted with the communication or dissemination, distribution, or copying of this communication is strictly prohibited by law. If you have received this communication in error, please immediately return this communication to the sender and delete the original message and any copy of it in your possession. Thank you.