ANCHOR QEA

614 Magnolia Avenue
Ocean Springs, Mississippi 39564
Phone 228.818.9626
Fax 228.818.9631

November 27, 2013

Valmichael Leos
EPA Project Coordinator (6SF-RA)
United States Environmental Protection Agency
Region 6
1445 Ross Avenue, Suite 1200
Dallas, Texas 75202

Re: Armored Cap Enhancement Work Plan
San Jacinto River Waste Pits Superfund Site Time Critical Removal Action United States Environmental Protection Agency, Region 6, CERCLA Docket No. 06-12-10

Project Number: 090557-01

Dear Mr. Leos:

In response to the November 1, 2013 correspondence from the U.S. Environmental Protection Agency (USEPA) and the associated report "Review of Design, Construction and Repair of TCRA Armoring for the Western Berm of San Jacinto Waste Pits" (U.S. Army Corps of Engineers (USACE) 2013), this correspondence and Armored Cap Enhancement Work Plan (Work Plan) is being submitted on behalf of the Respondents, International Paper Company and McGinnes Industrial Maintenance Corporation (collectively, Respondents).

The construction of the Time Critical Removal Action (TCRA) at the San Jacinto River Waste Pits Superfund Site was completed in July 2011 and USEPA conducted a final inspection of the construction on August 1, 2011. On September 2, 2011, the Respondents timely submitted a Draft Removal Action Completion Report (RACR), summarizing the work performed on the TCRA. The Draft RACR included as Appendix N a proposed

Operations, Monitoring, and Maintenance Plan (OMM Plan), which the USEPA approved by email on January 18, 2012. The approved OMM Plan set out the required procedures for regular inspections of the TCRA and the completion of necessary maintenance. Consistent with the approved OMM Plan, quarterly reports have been provided to the USEPA to document the requisite site inspections, as well as any subsequent routine maintenance activities that were required (e.g., fence repair, sign replacement, erosion repair, etc.).

At USEPA's request, the Respondents have conducted a reassessment of the TCRA design and construction in parallel with a reassessment by the USEPA and USACE. The reassessment focused on the western berm of the TCRA armored cap, where maintenance activities were performed following a quarterly inspection in July 2012. The USEPA/USACE reassessment, as set forth in the USACE report, confirmed the adequacy of the original TCRA design and the adequacy of the maintenance activities involving the western berm.[1] It also contained several recommendations that the USACE concluded would, if implemented, increase the factor of safety and provide additional protection to the armored cap from forces that may arise during flood events in the San Jacinto River. These recommendations included limiting slopes to no greater than 1V:3H in areas of potential wave runup or high bottom shear stresses in areas of the cap other than the western berm and a preference for the use of Armor Cap C natural rock. The recommendations contained in the USACE report are also consistent with the enhancements to the armored cap described as part of Alternative 3 in the Draft Feasibility Study (FS) for the Site (Anchor QEA 2013) that is currently under review by USEPA.[2]

---

[1] The TCRA cap design, which was reviewed and approved by the USEPA, utilized an engineered armor layer to provide reliable containment of materials within the impoundments north of I-10 under the USACE's "Minor Displacement" scenario. The armor materials for the TCRA were sized using a factor of safety of 1.3, which exceeds the USACE suggested minimum factor of safety of 1.1 (USACE 1994).

[2] Alternative 3 in the draft FS is designed to achieve USACE's "No Displacement" scenario by increasing the factor of safety to 1.5 for sizing the armor rock and by flattening the slopes in the surf, or "wave runup" zone to 1V:5H.

As requested, the Respondents' responses to the conclusions from the USACE report and the Work Plan are described in the following sections.

USACE CONCLUSIONS AND ANCHOR QEA RESPONSES

1. *Parameterization of the stone size equation. The inputs to the equation were not provided. The design velocity from the hydrodynamic model may not account adequately for the slope changes due to limitations in spatial resolution. The factor of safety may not [be] adequate for the uncertainties in construction, slopes, material gradation, waves, non-uniform flow, flow constrictions and overtopping.*

Response: Anchor QEA provided the inputs for the riprap design equation in a letter dated June 14, 2013 that responded to a series of USEPA questions. A copy of that letter is enclosed. The information provided in that letter regarding the design of the TCRA cap addresses the design velocity and demonstrates that the design accounted for slope changes and had a factor of safety that was adequate for the uncertainties referenced in the USACE report.

The June 14, 2013 letter noted that Appendix I of Anchor QEA's TCRA Work Plan (Anchor QEA 2010) (RAWP) described how the two-dimensional Environmental Fluid Dynamics Code (EFDC) model was used to predict the local depth-averaged velocities and water depths spatially over the TCRA during several extreme events. For the TCRA design, the factor of safety was increased to 1.3 in Maynord's equation from the recommended 1.1 (as described in the USACE's design manual for Hydraulic Design for Flood Control Channels (1994)). This was done as a conservative method to account for changes in bathymetry and topography across the TCRA Site, and the associated potential changes in velocities and turbulence intensity for TCRA Site variations that are smaller than the EFDC model grid resolution.

The USACE report noted that a factor of safety of 1.3 to 1.5 would be appropriate equation inputs for the TCRA armored cap design. As noted above and in the June 14, 2013 letter, Anchor QEA used a factor of safety of 1.3 in the original TCRA design, which meets the USACE's recommended factor of safety.

2. *Slope. The slope of the face of the berm just below the crown was steeper than the design slope and was not modified prior to capping. For the non-uniform recycled concrete used for Armor Cap B/C, the design slope should have been 1V:3H or flatter to prevent excessive displacement and loss of gravel and sand sized particles.*

Response: As documented in the TCRA Maintenance Completion Report (Anchor QEA, 2012), a localized area of the western berm was addressed as part of work performed in early August 2012 using Armor Cap C material. The post-maintenance survey confirmed the slope was less than 1V:3H; therefore, no additional work is required on the western berm to address the above conclusion. The Respondents are submitting the Work Plan to provide for further enhancement of existing slopes to 1V:3H or flatter in other areas of the armored cap with Armor Cap D material. The Armored Cap Enhancement Plan section provides details of the proposed enhancement work.

3. *Armor cap material gradation. The uniformity of the armor cap material was not specified. The material specifications allowed too much gravel and sand sized particles to be used, which could be eroded from the cap because they did not meet internal stability and retention criteria. Greater uniformity of the armor cap is preferable in the high energy regimes of the cap, particularly the southwestern corner of the berm.*

Response: The material specifications were provided as part of the TCRA design in Appendix C, Section 3.2.5 of the RAWP (Anchor QEA, 2010). They were also included in the Revised Removal Action Work Plan (Anchor QEA 2011), which was reviewed and approved by USEPA on March 3, 2011. In addition, the approved TCRA design was based on a "minor displacement" scenario, and therefore anticipated possible movement of cap materials and the need for placement of additional rock materials following regular post-construction inspections. For that reason, the OMM Plan provided for stockpiling of both Armor Rock C and D, in the event such materials were needed as part of the maintenance conducted pursuant to the OMM Plan.

The Work Plan does not include work on slopes on the western berm. The USACE report concludes that Armor Cap C rock was "appropriate for maintenance and should be sufficiently stable when placed at a slope 1V:3H." (Section 4). As noted in the August 2012

TCRA Maintenance Completion Report, the southwestern berm was enhanced with Armor Cap C rock and slopes that are flatter than 1V:3H. Therefore, the western berm meets the USACE recommendations.

As described in the Armored Cap Enhancement Plan section below, the Respondents propose to use Armor Cap D rock to flatten any existing slopes that are steeper than 1V:3H. The use of D rock will further increase the internal stability and retention of these slopes, consistent with the recommendations in the USACE report.

4. *Repair should ensure that the final surface throughout the repair area and adjacent areas has a slope of 1V:3H or flatter.*

Response: The Work Plan proposes to add Armor Cap D rock as necessary to reduce existing slopes to 1V:3H. The details of the proposed activities are described in the Armored Cap Enhancement Plan section below.

ARMORED CAP ENHANCEMENT PLAN

Using the October 2013 quarterly inspection survey data, Anchor QEA has delineated areas that have slopes steeper than 1V:3H within the wave runup or surf zone of the TCRA armored cap. As shown in Figure 1, seven discrete areas have been identified. The Respondents will reduce the slopes of the seven areas to 1V:3H with stockpiled Armor Cap D rock. The use of D rock to reduce the slopes was modeled for and discussed in the Draft FS (Appendix B). As described in Appendix B of the Draft FS, the D rock (D_{50}=10 inches, D_{85}/D_{15}=1.55) exceeds the computed Maynord equation D_{50} particle size (Anchor 2013) and has a larger D_{50} than the C rock. The Armor Cap D rock also has a uniformity coefficient that falls within the recommended range provided by the Transportation Research Board (NCHRP 2006). The use of Armor Cap D rock provides an increased level of stability, a factor of safety of 1.5, and addresses the enhancement outlined in the USACE's report. The proposed construction requirements, construction schedule, and QA/QC procedures, and plans for the continued implementation of the OMM Plan, are described below.

Cap Enhancement Construction

The October 2013 TCRA quarterly inspection survey will serve as the baseline for construction. The contractor will reduce the slopes as outlined in the construction plans. Construction will follow the same requirements outlined in the original TCRA construction documents, except as provided below.

To reduce the slopes to 1V:3H or flatter, the contractor will transport the Armor Cap D rock from the stockpile and place the rock in the locations shown in Figure 1. Using a small loader (Bobcat, Skid Steer or equivalent equipment as appropriate), the contractor will transport and place the rock in a manner that prevents breakage of the rock. The contractor's survey crew will monitor the rock placement to confirm the required grades are met during construction. After the contractor has completed the rock installation, the areas will be re-surveyed to confirm the slopes are 1V:3H or flatter. The Armor Cap D stockpile is located approximately 15 miles away from the TCRA Site. The Armor Cap D rock meets or exceeds the TCRA original design requirements for each area of the armored cap. The Armor Cap D rock was purchased and stockpiled expressly for maintenance purposes and has already been tested and approved for gradation and chemistry.

Design and Construction Schedule

The following table provides the proposed design and construction schedule. The completion dates assume that the USEPA approves the work plan in mid-December and that the contractor is able to mobilize in early to mid-January. Upon receipt of final USEPA approval and confirmation of the contractor's availability, we will adjust these dates accordingly.

Task	Approximate Duration	Estimated Completion
USEPA Approval of Work Plan	-	Week of December 9, 2013
Contractor Mobilization	3 Days	Week of January 6, 2014
Armor Rock Installation	9 Days following mobilization	Week of January 13, 2014
Post Construction Survey	1 Day	Week of January 27, 2014
Submission of Report	2 Weeks	Week of February 10, 2014

Construction Quality Control and Quality Assurance (QA/QC) Procedures

Cap enhancement activities will be observed and documented using the QA/QC procedures provided in the Construction Quality Assurance Plan (Appendix G of the RAWP). The specific QA/QC procedures that will be observed and documented are as follows:

1. Using the most recent survey data, the extent of the enhancement areas will be marked with grade stakes, marking paint or other similar methods to clearly identify the construction areas.
2. An estimate of the cubic yards of cap material imported from the off-site stockpile will be recorded on the daily reports. The estimated quantity removed from the stockpile will be calculated based on truck capacity and the percentage full for each load.
3. Photographs will be taken daily to document the progress of the work.
4. A daily report will be prepared summarizing the day's work activity. The format of the report and details recorded will be consistent with the daily reports that were generated during the TCRA construction and previous maintenance events.
5. Following completion of the enhancement activities, a survey of the top of cap surface will be performed using the same standards and procedures as used for cap monitoring surveys. This survey will be compared to the survey information described above to document that the required 1V:3H or flatter slopes are present in the enhancement areas.

Upon completion of construction activities, a TCRA armored cap enhancement report will be prepared and submitted to the USEPA for review and approval.

Continuing Implementation of OMM Plan

The TCRA will be subject to continued operations, monitoring, and maintenance as described in the OMM Plan. This monitoring will include continued survey and visual observations during routine inspections and following significant storm events.

Please contact us if you have any questions.

Sincerely,

John P. Laplante for David C. Keith
Project Coordinator

cc: Anne Foster, U.S. Environmental Protection Agency
Amy Salinas, U.S. Environmental Protection Agency
Philip Slowiak – International Paper Company
David Moreira and Andrew Shafer – McGinnes Industrial Maintenance Corporation

Attachments: Figure 1 – Armored Cap Enhancement Plan
Letter dated June 14, 2013

REFERENCES

Anchor QEA, LLC (Anchor QEA), 2010. *Final Removal Action Work Plan*, Time Critical Removal Action, San Jacinto River Waste Pits Superfund Site. Prepared for U.S. Environmental Protection Agency, Region 6, on behalf of McGinnes Industrial Maintenance Corporation and International Paper Company. Anchor QEA, LLC, Ocean Springs, MS. November 2010.

Anchor QEA, 2011. *Revised Final Removal Action Work Plan*, San Jacinto River Waste Pits Superfund Site. Prepared for U.S. Environmental Protection Agency Region 6 on behalf of McGinnes Industrial Maintenance Corporation and International Paper Company. Revised February 2011.

Anchor QEA, 2012. *Revised Draft Final Removal Action Completion Report*, San Jacinto River Waste Pits Superfund Site. Prepared for McGinnes Industrial Maintenance Corporation, International Paper Company, and U.S. Environmental Protection Agency Region 6. March 2012.

Anchor QEA 2012. *San Jacinto River Waste Pits TCRA Maintenance Completion Report*. Prepared by Anchor QEA. Submitted to USEPA on August 27, 2012.

Anchor QEA, 2013. *Draft Feasibility Study Report. Appendix B: Hydrodynamic Cap Modeling,* San Jacinto River Waste Pits Superfund Site. Prepared for McGinnes Industrial Maintenance Corporation, International Paper Company, and U.S. Environmental Protection Agency Region 6. August 2013.

National Cooperative Highway Research Program (NCHRP), 2006. *NCHRP Report 568. Riprap Design Criteria, Recommended Specifications, and Quality Control.* Transportation Research Board.

U.S. Army Corps of Engineers (USACE), 1994. Hydraulic Design for Flood Control Channels EM1110-2-1601.

FIGURES

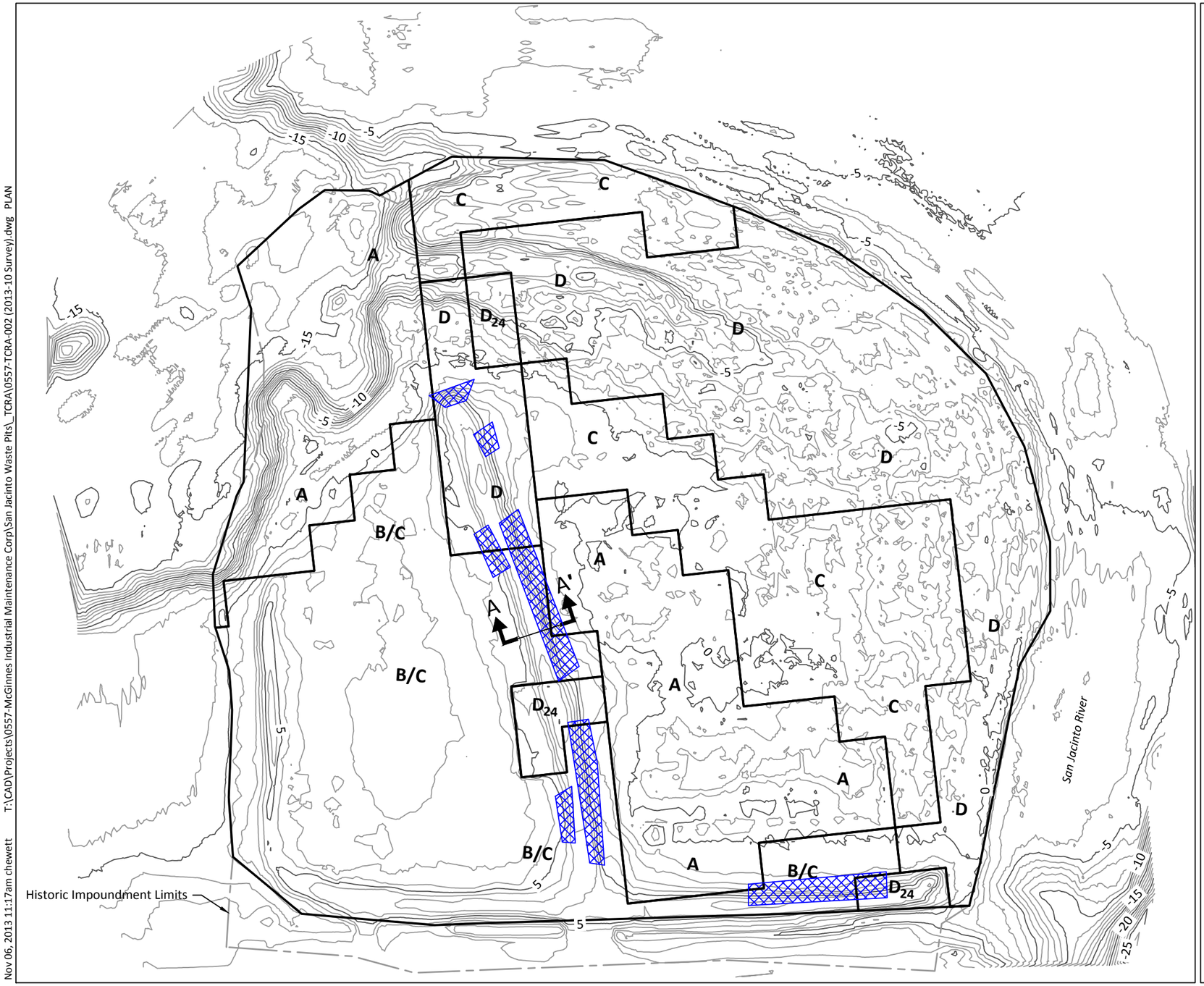

LEGEND:

- Existing Contour (1 Foot Interval)
- B/C — Armored Cap Type and Boundary
- Historic Impoundment Limits
- Areas of Additional Armor Cap D Rock Placement
- A A' — Cross Section Location and Designation

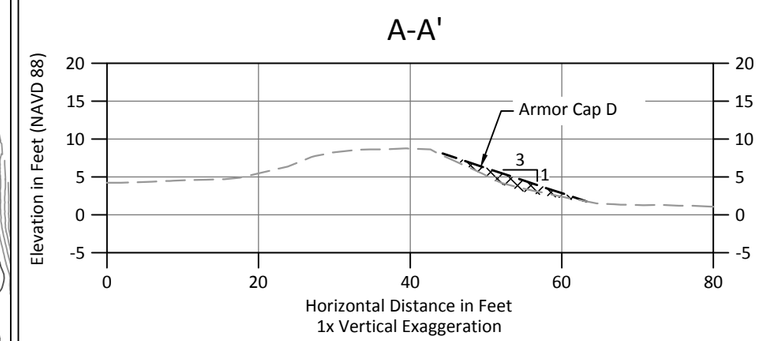

SOURCE: Drawing prepared from surveys provided by Hydrographic Consultants dated October 2012 and October 2013.
HORIZONTAL DATUM: Texas State Plane South Central, NAD83, U.S. Feet.
VERTICAL DATUM: NAVD 88.

0 120
Scale in Feet

Nov 06, 2013 11:17am chewett T:\CAD\Projects\0557-McGinnes Industrial Maintenance Corp\San Jacinto Waste Pits_TCRA\0557-TCRA-002 (2013-10 Survey).dwg PLAN

ANCHOR QEA

Figure 1
Armor Cap Repair Plan
San Jacinto River Waste Pits Superfund Site

ANCHOR QEA

614 Magnolia Avenue
Ocean Springs, Mississippi 39564
Phone 228.818.9626
Fax 228.818.9631

June 14, 2013

Mr. Valmichael Leos
EPA Project Coordinator (6SF-RA)
United States Environmental Protection Agency, Region 6
1445 Ross Avenue Suite 1200
Dallas, Texas 75202

Re: San Jacinto River Waste Pits Superfund Site Time Critical Removal Action
Response to USEPA Questions on TCRA Cap Assessment
CERCLA Docket No. 06-12-10

Project Number: 090557-01

Dear Mr. Leos:

On behalf of International Paper Company and McGinnes Industrial Maintenance Corporation (the Respondents), this letter provide responses to USEPA questions on the Time Critical Removal Action (TCRA) Assessment for the San Jacinto River Waste Pits Superfund Site (the Site), which were transmitted via email to Anchor QEA, LLC (Anchor QEA) on April 25, 2013, and received by certified mail on May 6, 2013.

Below are the USEPA questions, with responses provided following each question.

Question:

1. **How was Maynord's equation for stable armor size parameterized? What are the values used for**
    a. **Safety factor**
    b. **Stability coefficient**
    c. **Velocity distribution coefficient**

d. **Blanket thickness coefficient**
e. **Gradation uniformity coefficient**
f. **Depth used for the berm slope and crest (depth of grid cell containing the berm, was it averaged over the 15 meters? Was it assigned to the minimum depth?)**

Response:

As described in Section 5 of Appendix I of the Time Critical Removal Action (TCRA) Removal Action Work Plan [RAWP, Anchor QEA (2010)], predicted current velocities within the TCRA Site were used to calculate the median particle diameter (D_{50}) for the cover material using the Maynord (1998) method. The method presented in Maynord (1998) is based on the U.S. Army Corps of Engineers (USACE) "Hydraulic Design of Flood Control Channels" (USACE 1994). This method uses velocity and flow depth computed by the depth-averaged hydrodynamic model to determine the size of the granular cover material that will be stable for a given current velocity. The following values were used for the coefficients in the Maynord Equation (which is based on USACE 1994):

- Safety factor (S_f) = 1.3 (from page A-6 of Maynord 1998). Per Maynord (1998), the minimum safety factory for rip rap design is 1.1. Although the TCRA was intended as a short-term remedy, a higher safety factor of 1.3 was used for the TCRA to be more conservative and protective.
- Stability coefficient (C_s) = 0.3 for angular rock (from page A-6 of Maynord 1998).
- Vertical velocity distribution coefficient (C_v) = 1.0 (from page A-6 of Maynord 1998).
- Blanket thickness coefficient (C_t) = 1.0 for flood flows and a thickness = D_{100} (from page A-6 of Maynord 1998).
- Gradation uniformity coefficient (D_{85}/D_{15}) = 3.5 for a well-graded material (page A-6 of Maynord 1998).
- The Environmental Fluid Dynamics Code (EFDC) hydrodynamic model grid cells that contained the western berm was based on the maximum elevation that the model grid cell covered. Therefore, the depth in the grid cells that covered the western berm slope and crest represented the western berm crest (i.e., the minimum water depth for that cell, not the average depth).

Question:

2. **What is the measured or estimated grain size distribution for the B/C armor material? Specifically, what are the**
    a. **D_{100}**
    b. **D_{85}**
    c. **D_{60}**
    d. **D_{50}**
    e. **D_{15}**
    f. **D_{10}**
    g. **D_{30}**

Response:

Using the contractor gradation submittal for the B/C armor material, the following is the measured and estimated grain size distribution for this material:

- D_{100} 12 inches
- D_{85} 9 inches
- D_{60} 8 inches
- D_{50} 6 inches
- D_{30} 4 inches
- D_{15} 0.12 inches
- D_{10} 0.033 inches

A grain size distribution curve for this material is attached for reference.

Question:

3. **What was the maximum design slope for the foundation of the West Berm armor?**

Response:

As described in Section 2.2.2 of Anchor QEA (2013), the steepest foundation design slope used in the TCRA Removal Action Work Plan was 2 Horizontal (H): 1 Vertical (V). During the TCRA cap reassessment (Anchor QEA 2013), a western berm foundation design slope of 1H:1V was evaluated.

Question:

4. **How was armor stability evaluated for waves and overtopping? What is the maximum wave height or characteristic wave height?**

Response:

As described in Section 2.1 of Anchor QEA (2013), vessel-and wind-generated waves were calculated for the TCRA Site. Due to the amount of turbulence generated by breaking waves in the surf zone, the armor layer was modeled in the TCRA design as a rubble mound berm; that is, a sloped berm (or revetment) consisting of rock. Armor stone for sloped berms was sized using guidance from USACE (USACE 2006) as part of the original TCRA design. The USACE guidance was used because the methodology to evaluate armor stone sizes for sediment caps presented in USEPA's design guidance (Maynord 1998) does not consider the effects of waves breaking on a cap, as would be the case for the sloped berms at the TCRA Site. The surf zone is defined as the region extending from the location where the waves begin to break to the limit of wave run-up on the shoreline slope. Within the surf zone, wave-breaking is the dominant hydrodynamic process (USACE 2006).

As described in Anchor QEA (2010), wind-generated waves and vessel wakes were expected to be less than 2 feet at the TCRA Site. Specifically, wind-generated waves were estimated to be less than 1.7 feet, and vessel generated wakes were expected to be less than 1.2 feet at the TCRA Site.

Details of vessel and wind-generated wave analysis are included in Section 2.1 of Anchor QEA (2013).

Questions 5 and 6

Because these two questions pertain to the same general subject of combined wave generated and orbital forces, they are presented here together and a unified response is provided.

5. **The 2-D EFDC model runs with vertically averaged velocities will underestimate local shear stress in areas with these steeper slopes because the speeds are greater due to the vertical component. How does the design approach account for the higher vertical velocities and turbulence along face of the slope than modeled in EFDC due to limitations in the grid resolution to represent the actual slope or account for vertical velocities? The model represents the maximum slope as approximately 1V:10H while the actual slope is 1V:2H or greater.**
6. **The reassessment of the west berm analyzed the stability of the armor layer for wave runup and overtopping using techniques from the USACE Coastal Engineering Manual, but did not analyze the stability for sustained flow up and over the west berm. Bottom shear stresses from sustained flow were estimate from the EFDC model runs. The 2-D EFDC model runs with vertical averaged velocities does not include wave effects, which can be sizable for shallow water as along the crest and upper portion of the berm. When the western cell is inundated under extreme flow events such as the 25-yr and 100-yr events and high flow velocities are predicted to occur along and over the west berm, how are the bottom shear stress computed to incorporate the shear stress induced by orbital velocities from waves? Or how does the design approach account for the higher vertical velocities and turbulence along [the] face of the slope induced by waves?**

Response:

The armor stone at berm faces that have the steepest slopes is sized to resist breaking waves. The design is therefore conservative because the required rock size to resist breaking wave forces is higher than the required rock size to resist the combined orbital velocity + current forces. The Safety Factor (S_f) was increased to 1.3 in Maynord's Equation from the recommended 1.1 as a conservative method to account for variations in bathymetry and topography and the associated potential variations in velocities and turbulence intensity for small-scale site variations that are smaller than the two-dimensional EFDC model grid resolution.

Discussion

Outside of the surf zone, orbital velocities from waves combined with currents can increase bottom shear stresses. Combining extreme river current with extreme orbital velocity forces is considered to be very conservative because the probability of both extreme events occurring simultaneously is very low. Nevertheless, in response to USEPA's questions, the following discussion was developed to present additional evaluations for such conditions.

As described in Section 2.1 of Anchor QEA (2013), the armor stone is designed to resist forces due to waves breaking on the TCRA cap (that is, waves would propagate and break on the western berm armor stone). Within the surf zone (the location where waves break), wave-breaking is the dominant hydrodynamic process (USACE 2006).

An example is provided below to demonstrate how designing the armor stone to resist breaking waves will also protect against combination of bottom velocities due to superimposed wave and current forces when the berm is overtopped. Two methods were used as a comparison: 1) calculation of the combined bottom shear stresses due to waves, and 2) currents and the use of an orbital velocity-based equation presented in Maynord (1998).

Method 1 – Combined Current/Wave Shear Stress

The bottom shear stress due to the combination of waves and currents can be calculated using the quadratic stress law (Christoffersen and Jonsson, 1985):

$$\tau = \rho_w \left(C_{f,c} u_c^2 + C_{f,w} u_w^2 \right)$$

Where

- τ = bottom shear stress
- ρ_w = density of water
- $C_{f,c}$ = bottom friction coefficient for currents
- u_c = maximum current velocity
- $C_{f,w}$ = bottom friction coefficient for waves
- u_w = maximum bottom velocity due to waves

An example is provided below using the results for the EFDC model grid cell along the western berm with the highest computed bed shear stresses due to currents as computed by the EFDC model. In the example, the maximum bed shear stress due to flows computed by the model are added to the computed bed shear stresses due to waves, and a stable particle size is determined based on those stresses. The stable particle size is computed for the 25-year and 100-year return-interval flow events conservatively assuming that the 100-year return-interval wave occurs at the same time as these events.

For the 25-year return-interval flow event, the computed bed shear stress is 6.33 Pascals (0.132 pounds per square foot) for the model grid cell. For the 100-year return-interval flow event, the computed bed shear stress is 14.2 Pascals (0.298 pounds per square foot) for the model grid cell.

The bottom friction coefficient for waves is computed using (van Rijn, 1993):

$$C_{f,w} = 0.045\left(\frac{u_w A_w}{\upsilon}\right)^{-0.2}$$

Where

$C_{f,w}$ = bottom friction coefficient for waves
u_w = maximum bottom velocity due to waves
A_w = peak orbital excursion
ν = kinematic viscosity of water

Maximum bottom velocities and peak orbital excursions for the 100-year return-interval wave were computed with water depths over the western berm set equivalent to the 25-year and 100-year return-interval flow events using the *Linear Wave Theory Module* in ACES. Based on this analysis, the estimated bed shear stress due to waves is 4.91 Pascals (0.103 pounds per square foot) for the 25-year event and 0.494 Pascals (0.0103 pounds per square foot) for the 100-year event. The shear stresses due to waves are higher for the 25-year return-interval flow event as compared with the 100-year return-interval flow event because the water depths over the berm are lower. Table 1 below summarizes the results of this analysis:

Table 1

Summary of Combined Forces from Currents and Waves

Flood Flow Return-Interval	Forces from Currents			Forces from Waves					Combined Forces	
	Maximum Depth-Averaged Velocity Computed by EFDC Model (m/s)	Maximum Shear Stress Computed by EFDC Model (Pa)	Maximum Shear Stress Computed by EFDC Model (psf)	Peak Orbital Velocity Computed in ACES (m/s)	Peak Orbital Excursion Computed in ACES (meters)	$C_{f,w}$	Computed Shear Stress For Waves (Pa)	Computed Shear Stress For Waves (psf)	Combined Shear Stress due to Waves and Currents (Pa)	Combined Shear Stress due to Waves and Currents (psf)
25-year	1.19	6.33	0.132	0.684	0.234	0.0105	4.91	0.102	11.2	0.235
100-year	2.12	14.2	0.298	0.163	0.0560	0.0186	0.494	0.0103	14.7	0.308

Notes:
m/s = meters per second
Pa = Pascals
psf = pounds per square foot

The stable median diameter (D_{50}) for particles subject to a given shear stress can be estimated based on the approach described by Shields (1936). The correlation between shear stress and particle size presented below represents the point at which the subject particle begins to move or "rock" on the bed and does not necessarily imply significant transport of particles of this size. In addition, Shield's work is based on a bed of uniform particles and does specifically account for the increased stability resulting from a well-graded armor layer constructed from a range of angular particles.

$$\tau_{*c} = \frac{\tau_c}{(\gamma_s - \gamma)D_{50}}$$

Where

τ_{*c} = critical shear stress parameter (pounds per square foot)

τ_c = critical shear stress (threshold of motion) (pounds per square foot)

γ_s = specific weight of the particle [pounds per cubic foot (pcf)]

γ = specific weight of the water

D_{50} = median particle size (feet)

Shields provides a plot of dimensionless critical shear stress versus a dimensionless Reynolds number. This graphical representation, commonly known as the Shields diagram, is widely used to determine a general relationship for incipient motion. Rouse (1939) fitted a mean curve to the zone of these data points, above which particles are considered to be in motion, and showed that at higher values of the Reynolds number (i.e., coarse sediments/larger grain sizes, and/or fully turbulent flow), the critical shear stress parameter approaches a constant value of 0.060. Since then, others have proposed more conservative values for the critical shear stress parameter ranging from 0.039 by Laursen (1963) to 0.045 by Yalin and Karahan (1979).

Rearranging the equation above to solve for median particle size, and substituting a recycled concrete specific weight of 145 pcf (and assuming that the wave event occurs during freshwater flow event) and a conservative critical shear stress parameter of 0.039, yields the relationship below.

$$D_{50} = \frac{\tau}{3.2}$$

The maximum combined bed shear stresses for combined waves and currents for the 25-year and 100-year return-interval events are 0.235 pounds per square foot and 0.308 pounds per square foot, respectively. The median particle size (D_{50}) to resist the combined waves and currents ranges between 0.9 and 1.2 inches using this method, which is lower than the design median particle size of 6 inches that was selected to resist breaking waves.

Method 2 – Orbital Velocity Shear Stress

Another method to evaluate the stable particle size to resist the combination of currents from waves and flood flows is provided in Maynord (1998):

> "Significant wind wave activity can create large bottom velocities that can erode an unprotected sand cap. To define the required armor layer size to prevent scour, Equation 5 should be used with the maximum horizontal bottom velocity from the wave. For orbital velocities beneath waves, a C_3 = 1.7 is recommended."

Using Equation 5 from Maynord (1998) with C_3 = 1.7, as recommended, to represent the contribution from orbital velocities, the following equation can be used to compute D_{50} to resist currents from waves:

$$D_{50} = \frac{\left(\frac{V}{C_3}\right)^2}{g\left(\frac{\gamma_s - \gamma_w}{\gamma_w}\right)}$$

Where

V	= maximum horizontal bottom velocity from the wave
C_3	= 1.7 for orbital velocities beneath waves (page A-13 from Maynord 1998)
γ_s	= unit weight of recycled concrete
γ_w	= unit weight of freshwater
g	= 32.2 ft/s^2

Conservatively adding the maximum depth-averaged velocities predicted by the EFDC model to the maximum bottom orbital velocity for waves and substituting that value into the

above equation, the computed D_{50} is 3.7 inches for the 25-year return-interval event and 5.5 inches for the 100-year return-interval event. These values are also lower than the required median grain size of 6 inches that was determined to resist breaking waves.

Both example calculations demonstrate that the selection of B/C armor material (with a D_{50} of 6 inches and a D_{100} of 12 inches) to withstand breaking waves will also more than adequately withstand combined currents from waves and flood flows.

Questions 5 and 6 Summary

As described in USACE (1994):

> "Equation 3-3 gives a rock size that should be increased to resist hydrodynamic and a variety of nonhydrodynamic-imposed forces and/or uncontrollable physical conditions. The size increase can best be accomplished by including the safety factor, which will be a value greater than unity. The minimum safety factor is $S_f = 1.1$."

As described in Appendix I of Anchor QEA (2010), the two-dimensional EFDC model was used to predict the local depth-averaged velocities and water depths spatially over the TCRA during several extreme events. While the EFDC model provides local velocities, the increase in the safety factor to a minimum of 1.3 was considered appropriate and conservative to account for these potential small-scale variations.

The TCRA cap also includes an Operations, Monitoring, and Maintenance (OMM) Plan to periodically inspect the site and address any issues that might arise from small-scale effects on the cap. This monitoring program currently includes quarterly visual inspection of exposed surfaces of the armored cap, combined with topographic and bathymetric surveys of the armored cap. A quantitative comparison of survey results is completed at each inspection to identify potential areas of cap thinning. If deficient areas of the cap are identified, the OMM Plan requires additional inspections, and expeditious development and implementation of corrective measures. Pre-tested stockpiles of armor rock C and armor rock D materials are stored at a nearby location to complete any maintenance activities. Because these two armor sizes are the largest of the four types of armor used in the cap, they

can also be conservatively substituted for armor rock A and armor rock B/C for maintenance activities in any area of the cap. The same OMM activities are required if a 25 year storm or greater occurs between scheduled quarterly monitoring events.

We hope the above responses to your questions address any remaining concerns you may have on the TCRA design. Please let us know if you would like to discuss anything further.

Sincerely,

David Keith, Project Coordinator
Anchor QEA, LLC

Cc:
Barbara Nann – United States Environmental Protection Agency
Philip Slowiak – International Paper Company
David Moreira – McGinnes Industrial Maintenance Corporation

REFERENCES

Anchor QEA, LLC (Anchor QEA), 2010. Final Removal Action Work Plan, Time Critical Removal Action, San Jacinto River Waste Pits Superfund Site. Prepared for U.S. Environmental Protection Agency, Region 6, on behalf of McGinnes Industrial Maintenance Corporation and International Paper Company. Anchor QEA, LLC, Ocean Springs, MS. November 2010. Revised February 2011.

Anchor QEA, 2013. San Jacinto River Waste Pits Time Critical Removal Action Report on Reassessment of Design and Construction. Prepared for USEPA Region 6 on behalf of McGinnes Industrial Maintenance Corporation and International Paper Company, by Anchor QEA, L.L.C. April 2013.

Christoffersen, J.B. and I.G. Jonsson, 1985. Bed friction and dissipation in a combined current and wave motion. Ocean Engineering 12(5): 387-423.

Laursen, E. M., 1963. An Analysis of Relief Bridge Scour. J. Hyd. Div., ASCE 89, no. HY3, pp. 93-117.

Maynord, S., 1998. "Appendix A: Armor Layer Design for the Guidance for In-Situ Subaqueous Capping of Contaminated Sediment." EPA 905-B96-004, Great Lakes National Program Office, Chicago, IL.

Rouse, H., 1939. An Analysis of Sediment Transportation in Light of Fluid Turbulence. SCST P-25. Washington, DC: Soil Conservation Service, U.S. Department of Agriculture.

Shields A., 1936. Application of similarity principles and turbulence research to bed-load movement. Mitteilunger der Preussischen Versuchsanstalt f¨ur Wasserbau und Schiffbau 26: 5–24.

U.S. Army Corps of Engineers (USACE), 1994. Hydraulic Design for Flood Control Channels EM1110-2-1601.

USACE, 2006. Coastal Engineering Manual. Engineering Manual EM 1110-2-1100, U.S. Army Corps of Engineers, Washington, D.C. (in 6 volumes).

van Rijn, L.C. ,1993. Principles of sediment transport in rivers, estuaries and coastal seas. Aqua Publications, Amsterdam.

Yalin, M.S. and Karahan, E., 1979. Inception of Sediment Transport, J. Hyd. Div., ASCE (105), no. HY 11 (1979), pp. 1443-43.

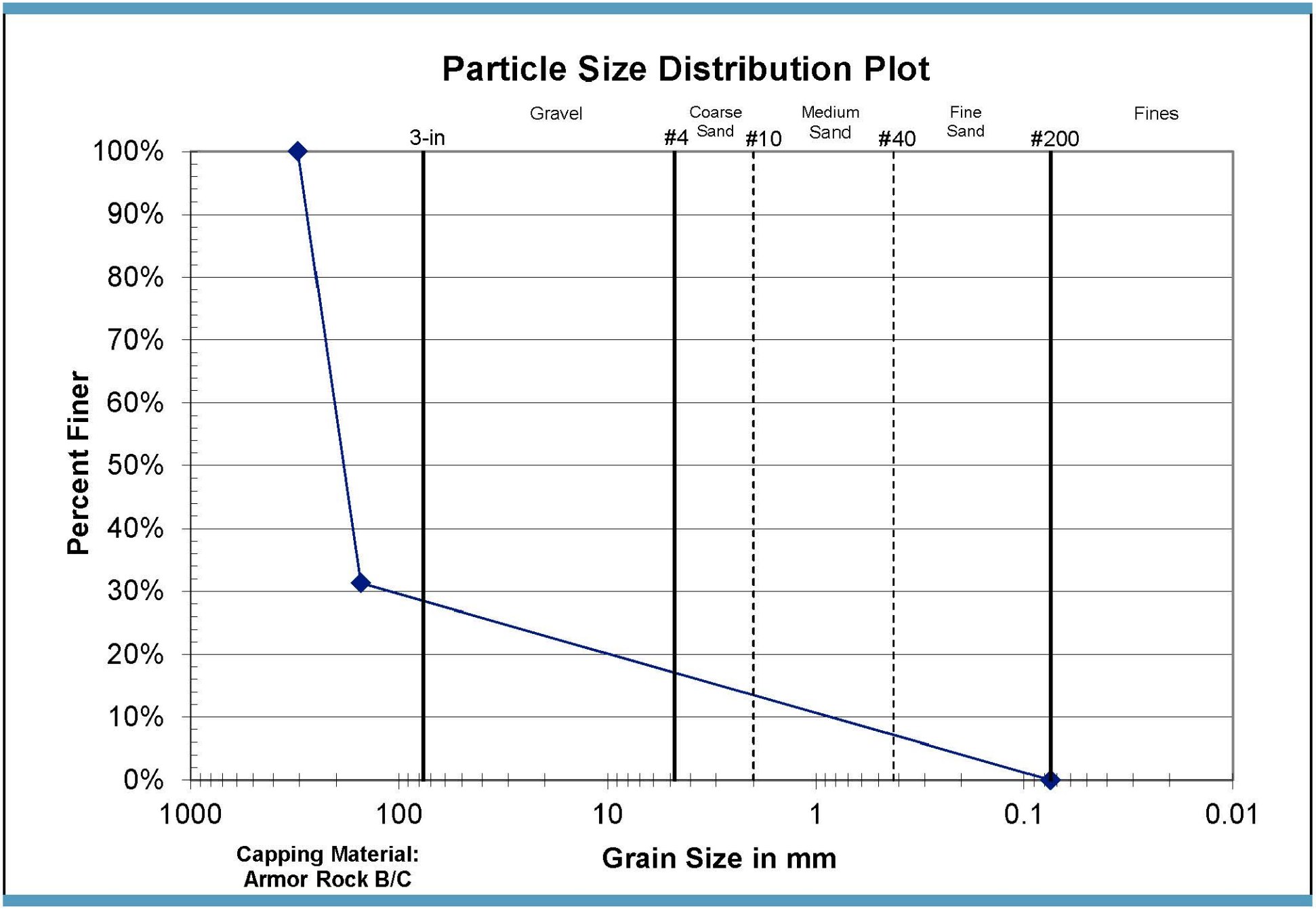

Figure 1
Gradation of Armor Rock B/C
San Jacinto River Waste Pits Time Critical Removal Action

ANCHOR QEA