9579655

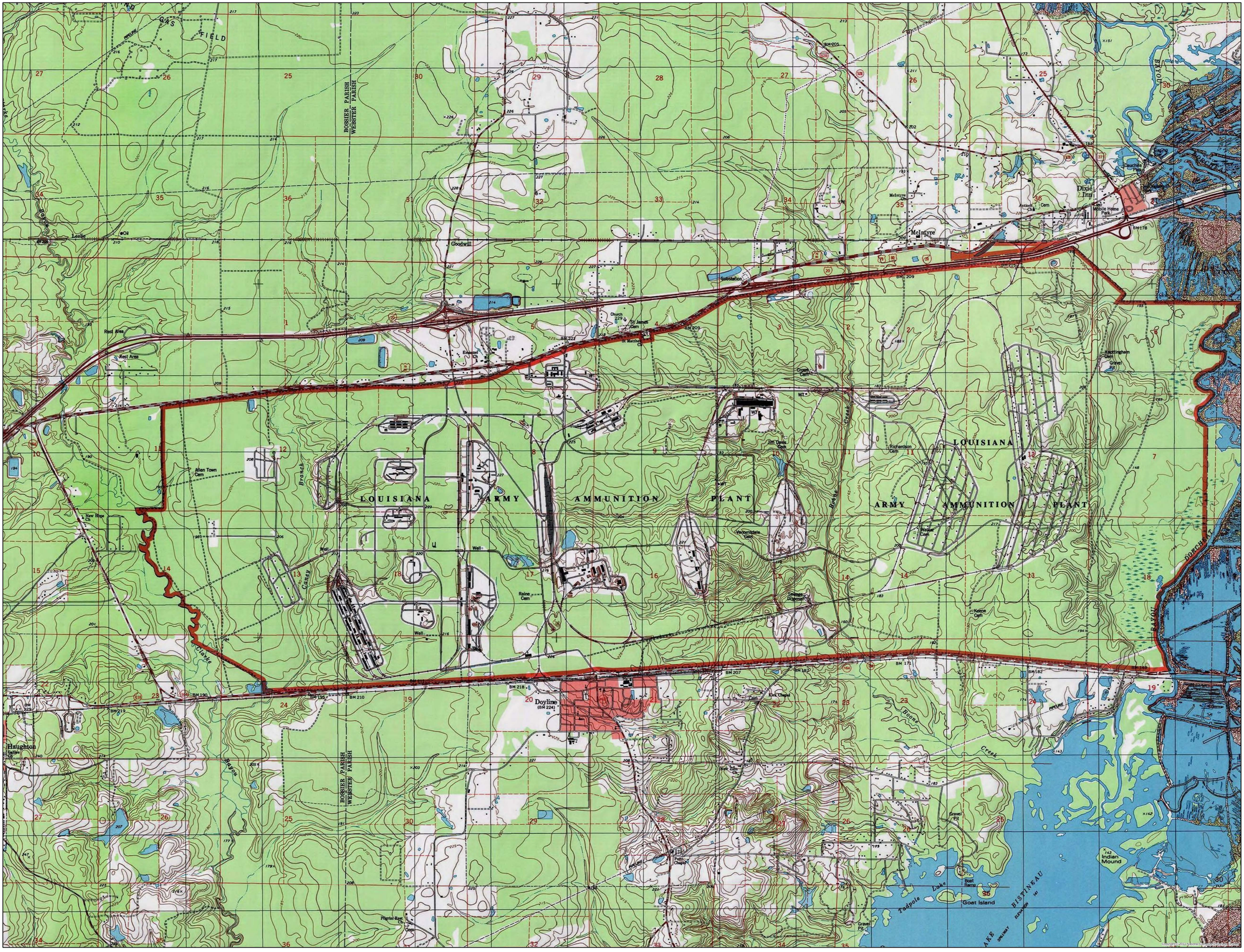

GAS FIELD
BOSSIER PARISH
WEBSTER PARISH
Leslie
Goodwill
McIntyre
Dixie Inn
Mobile Home Park
Substation
Church
St James Cem
Rest Area
Rest Area
Allen Town Cem
New Hope Ch
LOUISIANA ARMY AMMUNITION PLANT
LOUISIANA ARMY AMMUNITION PLANT
Jim Davis Cem
Richardson Cem
Vanormsdale Cem
Walker Cem
Keene Cem
Raine Cem
Well
Well
Well
Sewage Disposal
Doyline
(BM 224)
Kirk Chapel
Haughton
Boone Creek
Boone Creek
Gravel Pit
Gravel Pit
Indian Mound
Goat Island
Tadpole Lake
Boat Ramp
BISTINEAU
Pilgrim Rest Ch
Cem
Clarke Bayou
Caney Branch
BAYOU DORCHEAT

Area 26
Area 13
Area 29
Area 25
Area 23
Area 14
Area 11
Area 24
Area 5
Area 6
Area 10
Area 12
Area 27
Area 21
Area 22
Area 28
Area 9
Area 3
Area 30
Area 16
Area 20
Area 31
Area 19
Area 8
Area 2
Area 15
Area 17
Area 1
Area 18
Area 4
Area 7
Legend
Base Boundary Line
PDF Index Area

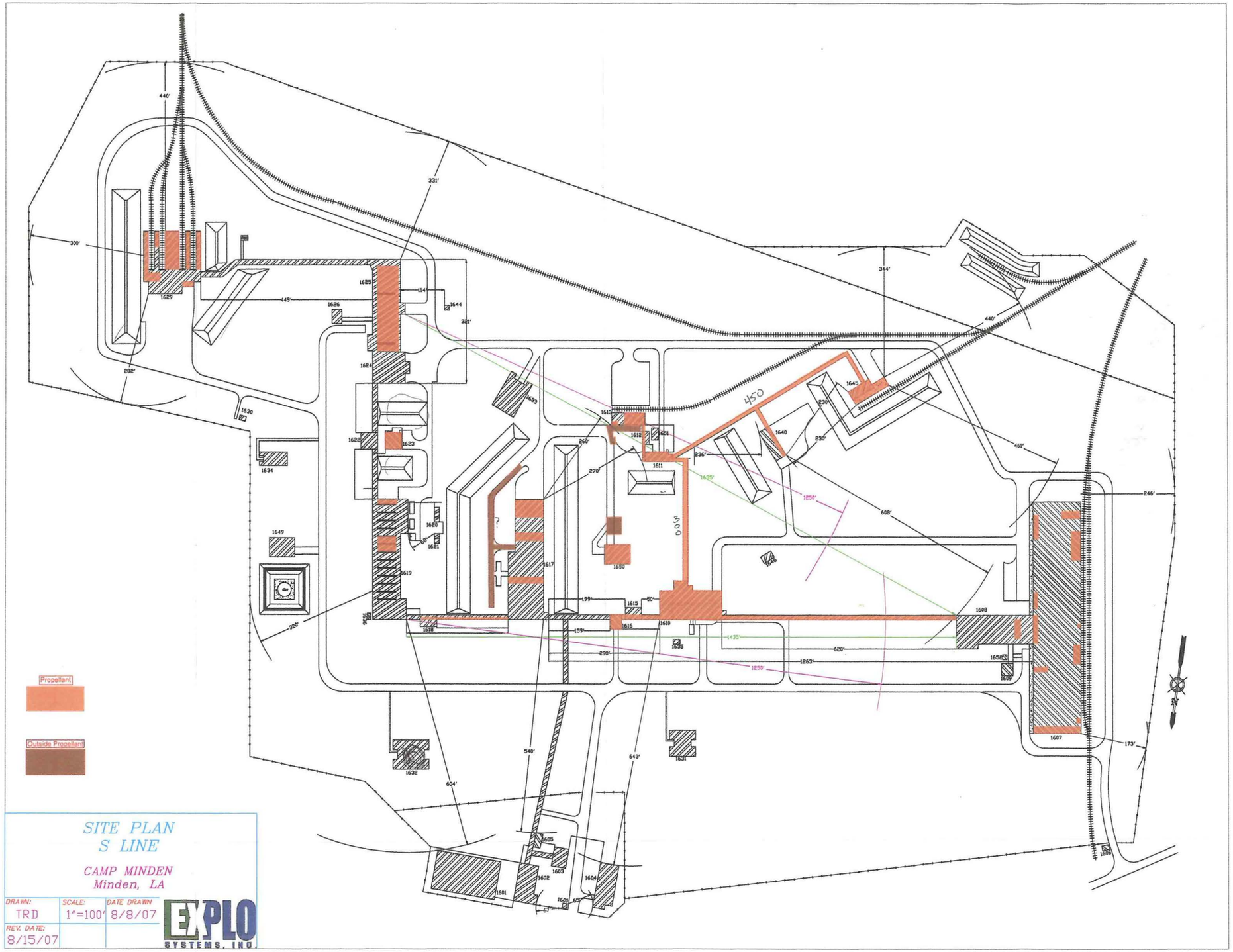
Propellant
Outside Propellant
SITE PLAN
S LINE
CAMP MINDEN
Minden, LA
DRAWN: TRD
SCALE: 1"=100'
DATE DRAWN 8/8/07
REV. DATE: 8/15/07
EXPLO SYSTEMS, INC.

Source: Esri, DigitalGlobe, GeoEye, i-cubed, USDA, USGS, AEX, Getmapping, Aerogrid, IGN, IGP, and the GIS User Community

Source:



Source:



Source:



Source:

Source:

Source:

Source:

Source: Esri,

Source: Esri,

Source: Esri,

Source: Esri,