# SAN JACINTO RIVER WASTE PITS REMEDIAL OPTIONS ASSESSMENT

March 10, 2015

Kathleen A. Garland

9563412

San Jacinto River Waste Pits site, from the RI/FS

**Location Map of the Calcasieu Estuary**

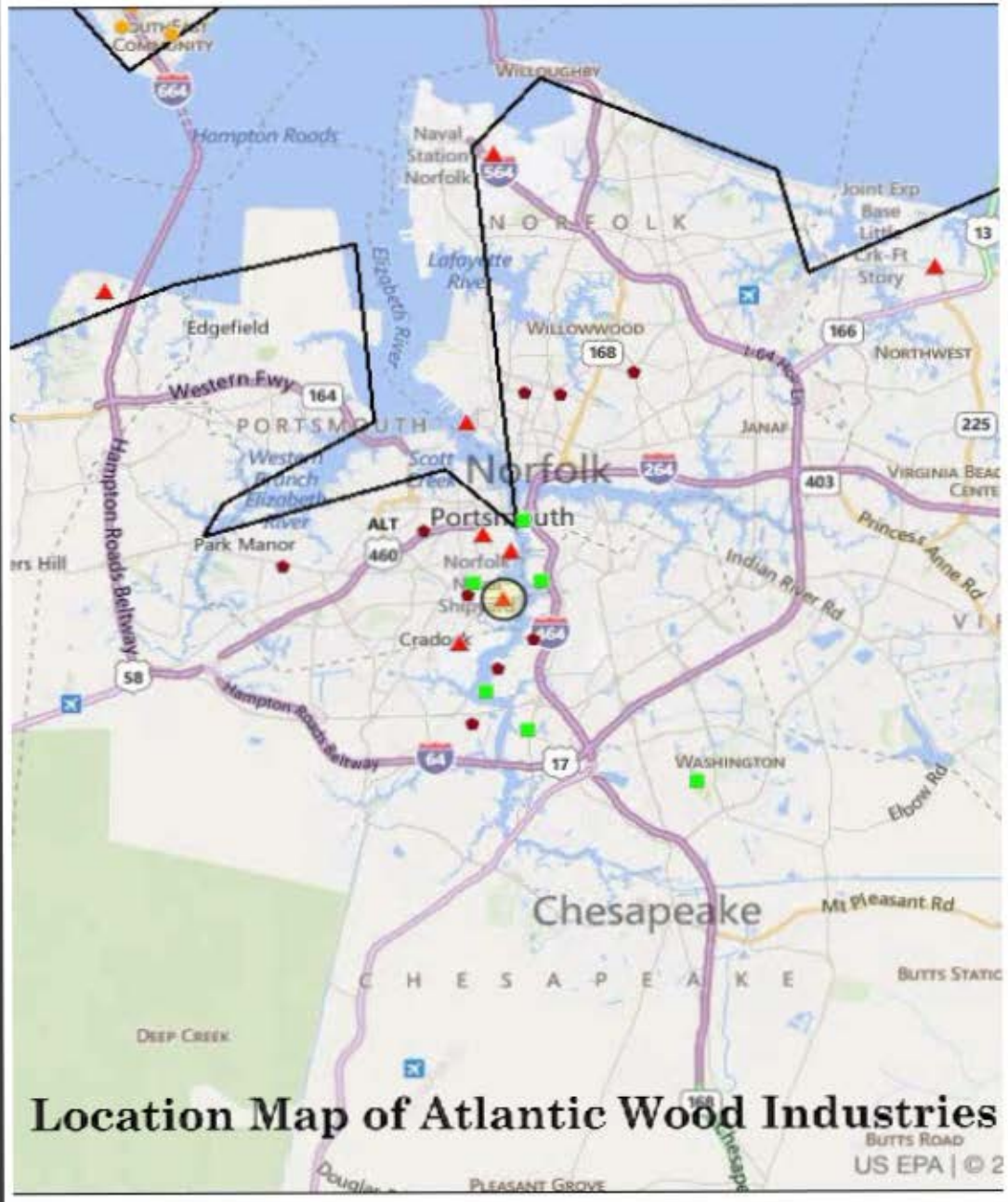


# Location Map of Atlantic Wood Industries

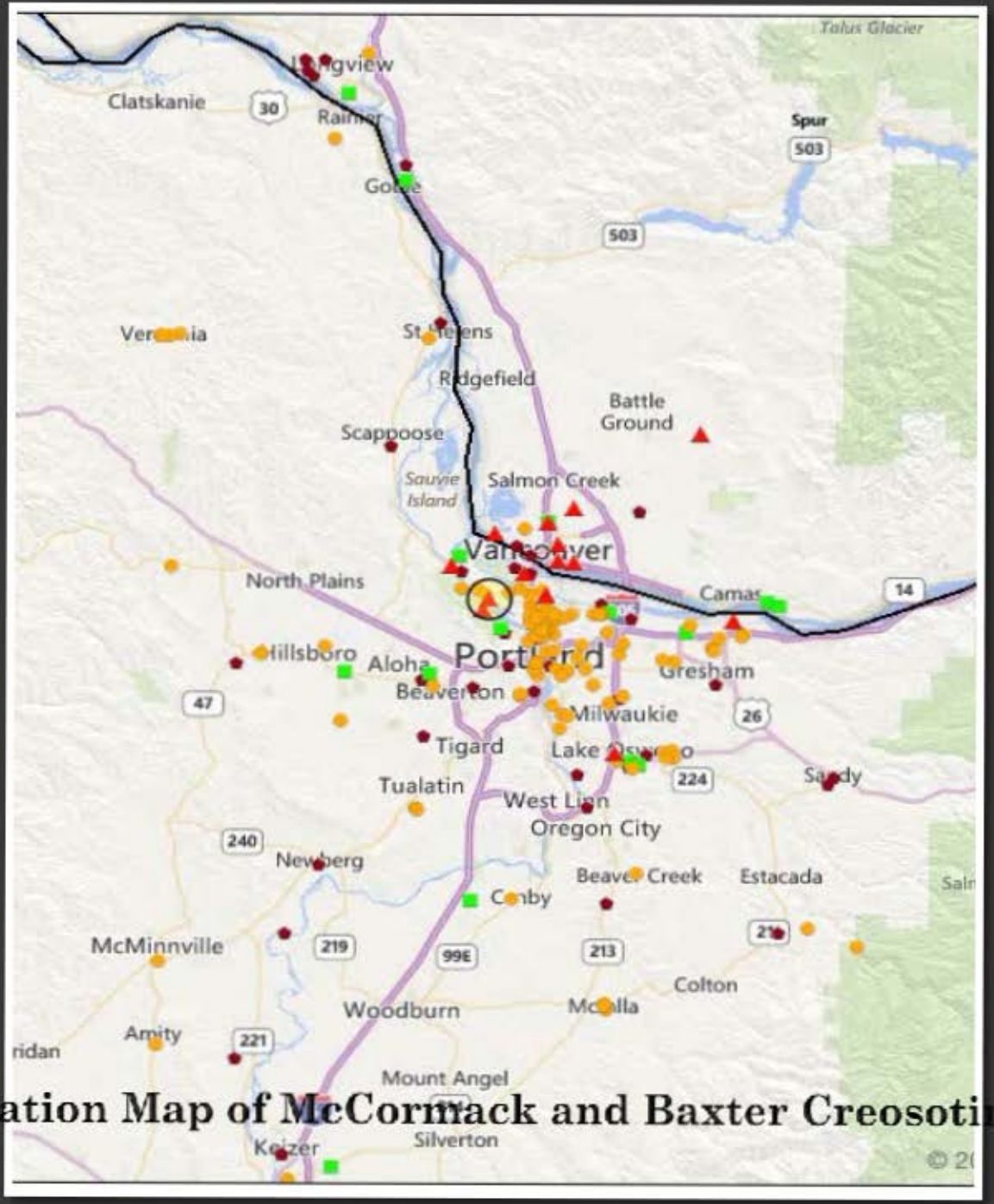


Location Map of McCormack and Baxter Creosoting

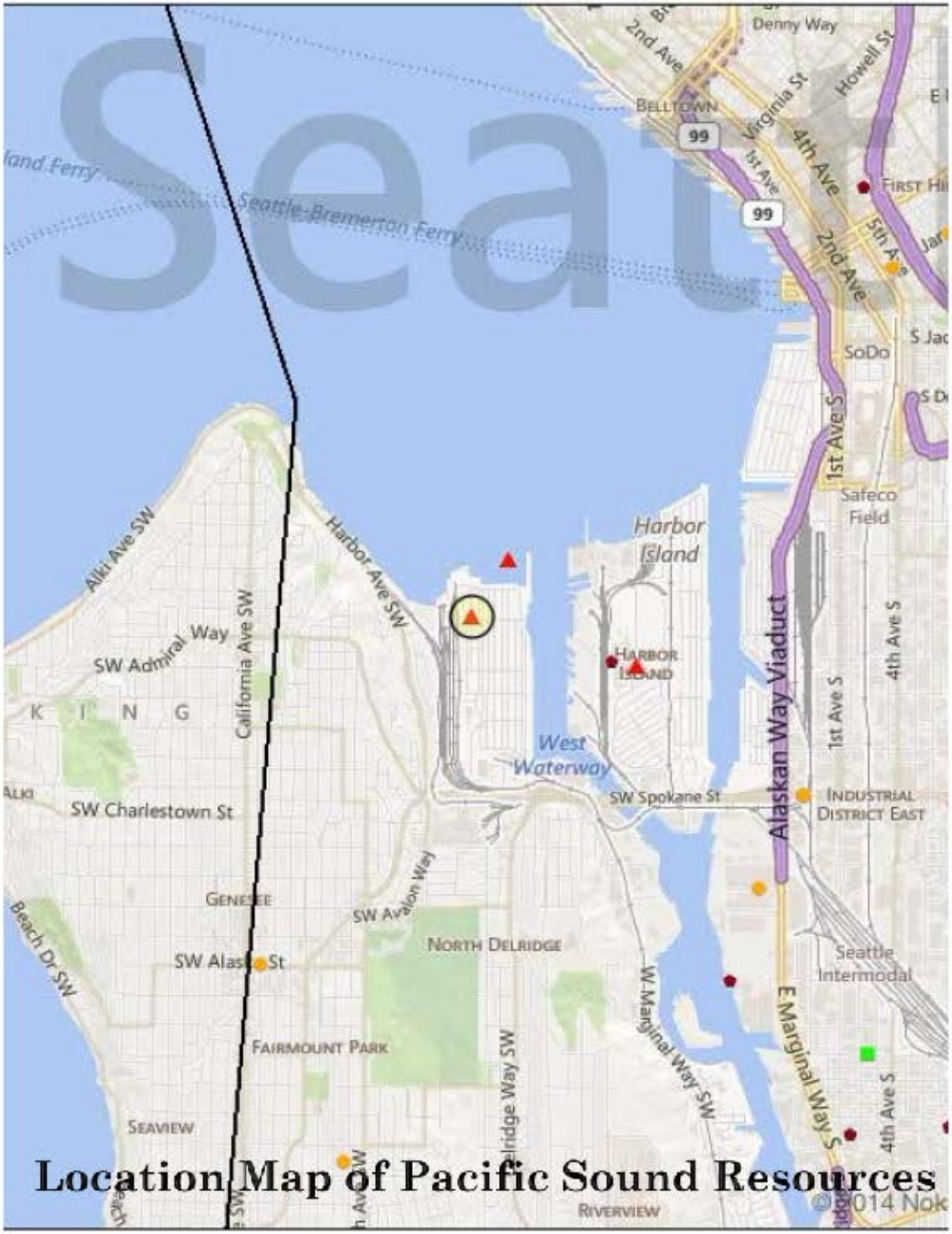


Location Map of Pacific Sound Resources

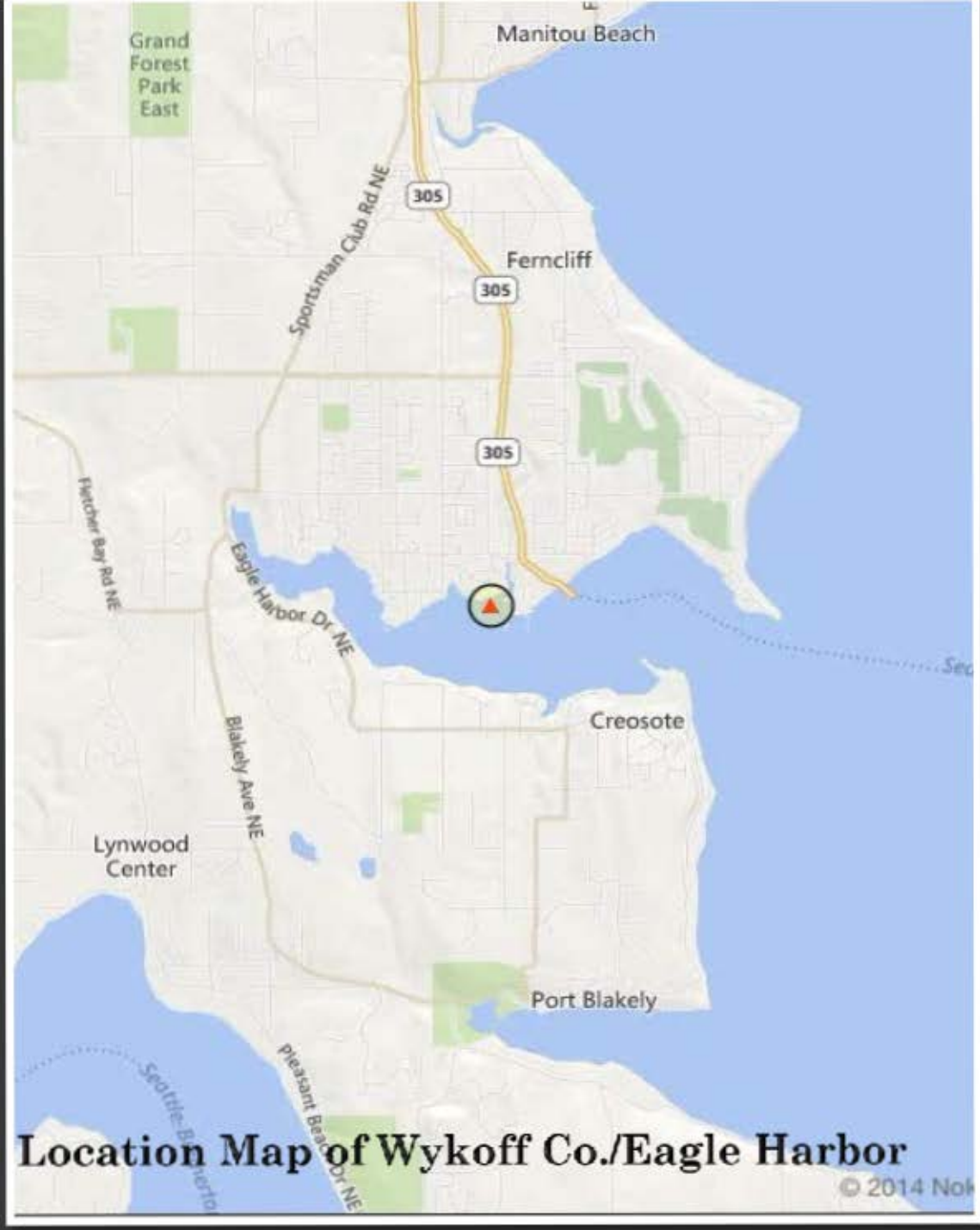
Manitou Beach
Grand Forest Park East
Sportsman Club Rd NE
305
Ferncliff
305
305
Fletcher Bay Rd NE
Eagle Harbor Dr NE
Creosote
Blakely Ave NE
Lynwood Center
Port Blakely
Pleasant Beach Dr NE
Seattle-Bremerto
Location Map of Wykoff Co./Eagle Harbor
© 2014 Nok

All previous maps from EPA documents for the referenced sites

Rip-rap from the Recreational Pier, Shoreacres, TX Sept. 2008

From Shoreacres, TX website Flickr album

Rip-rap from the beachfront.
post-Ike

Shoreacres, TX

From Shoreacres, TX website Flickr album

Rocks in the armored cap at SJRWPs

(Texans Together)

Side by side comparison of Shoreacres rip-rap and SJRWP armor


Articulated Block mat