Falcon Refinery Site Update 2/20/14

9558064

Site Location

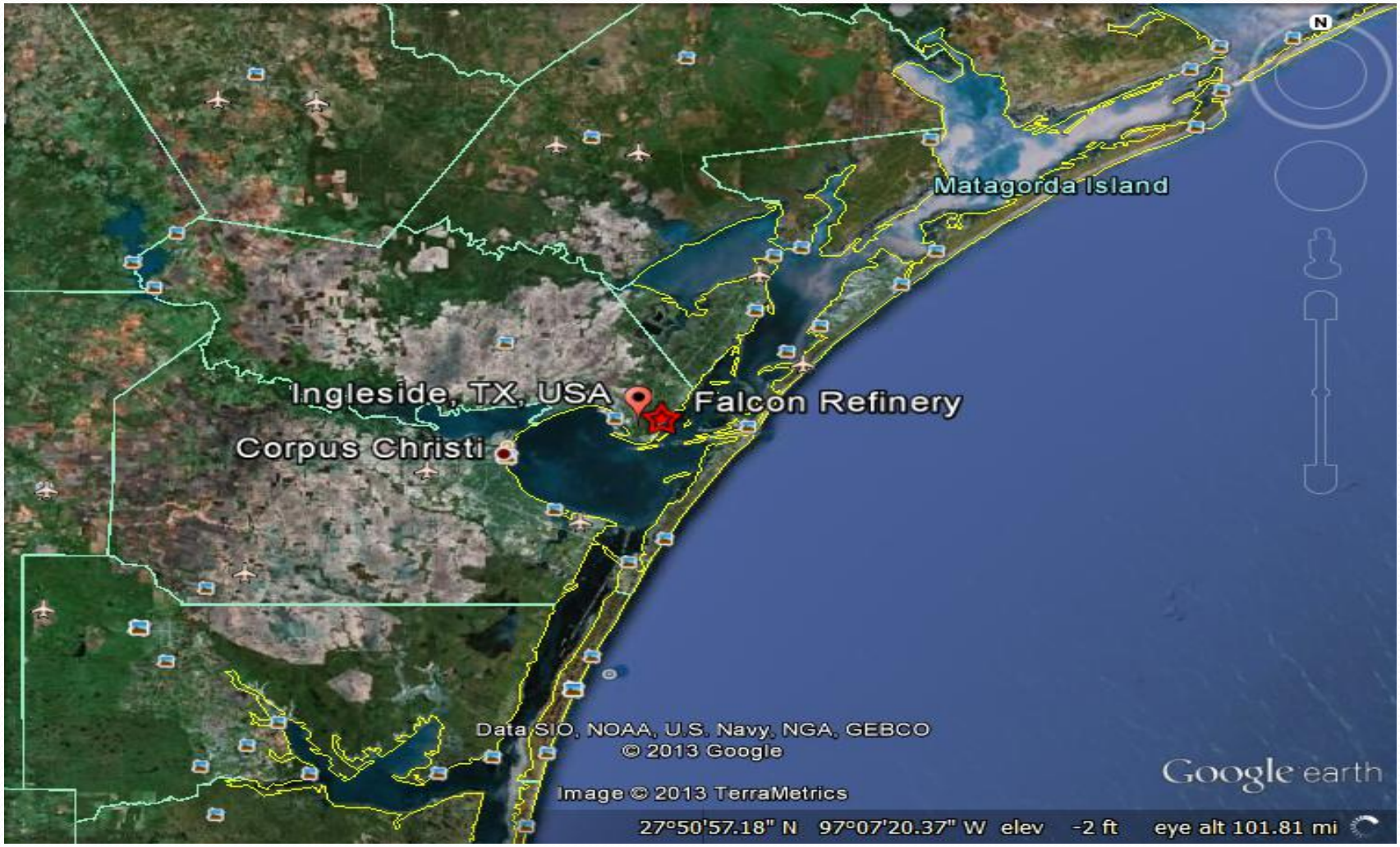

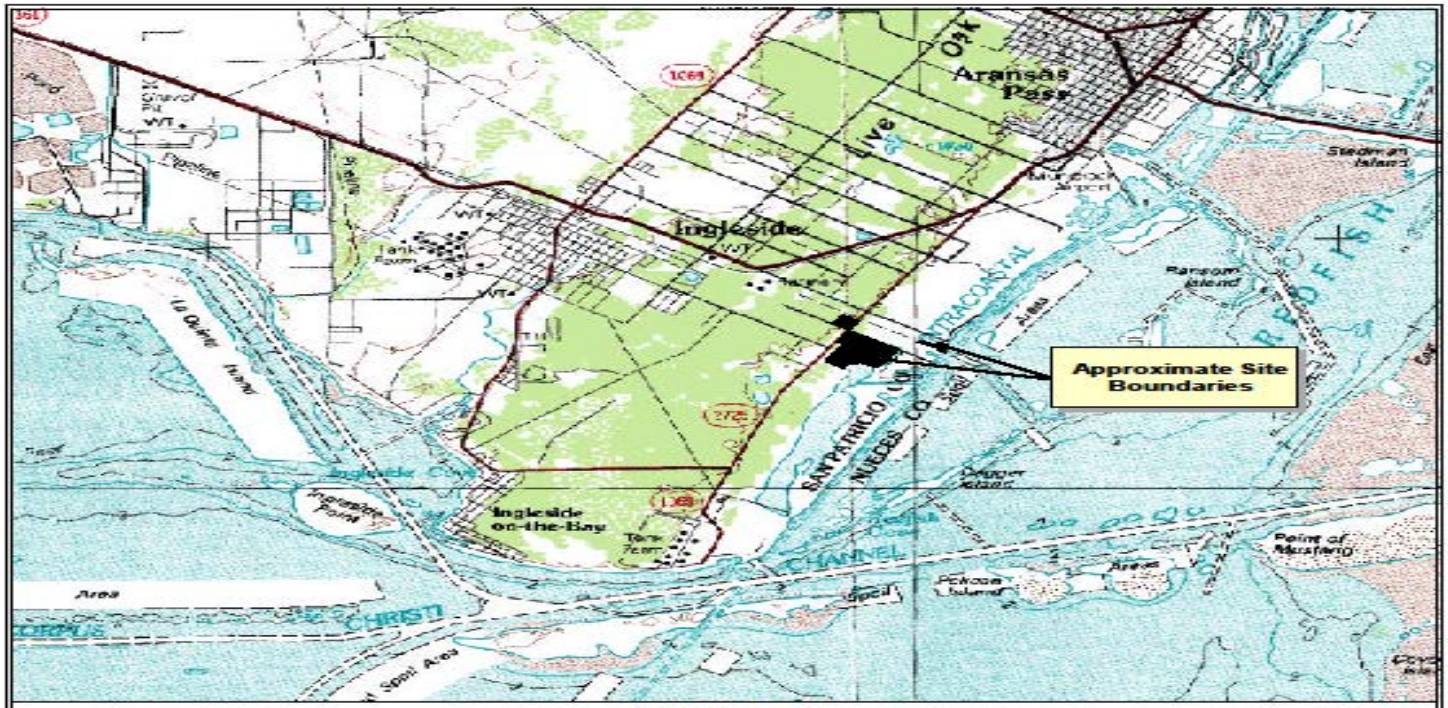

Figure 1b
Site Location Map
Falcon Refinery aka National Oil Recovery Corporation
Ingleside, San Patricio County, Texas
TXD 086 278 058

Protecting Texas by Reducing and Preventing Pollution

1 0 1 2 Miles

N W E S

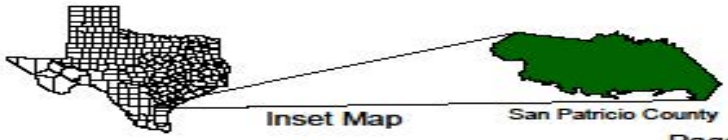

Source

The base data used is the Corpus Christi 1:100,000 scale Digital Raster Graphic (DRG), which is a scanned image of an U.S. Geological Survey topographic map. UTM NAD 27 Zone 14

09.2003 Aerial

Feb 2010 Oil Spill At Site (Superior)

11.22.11 Aerial Showing Property

North Refinery Area 11.22.13

Main Refinery Area 11.22.13

Refinery Dock Area 11.22.13

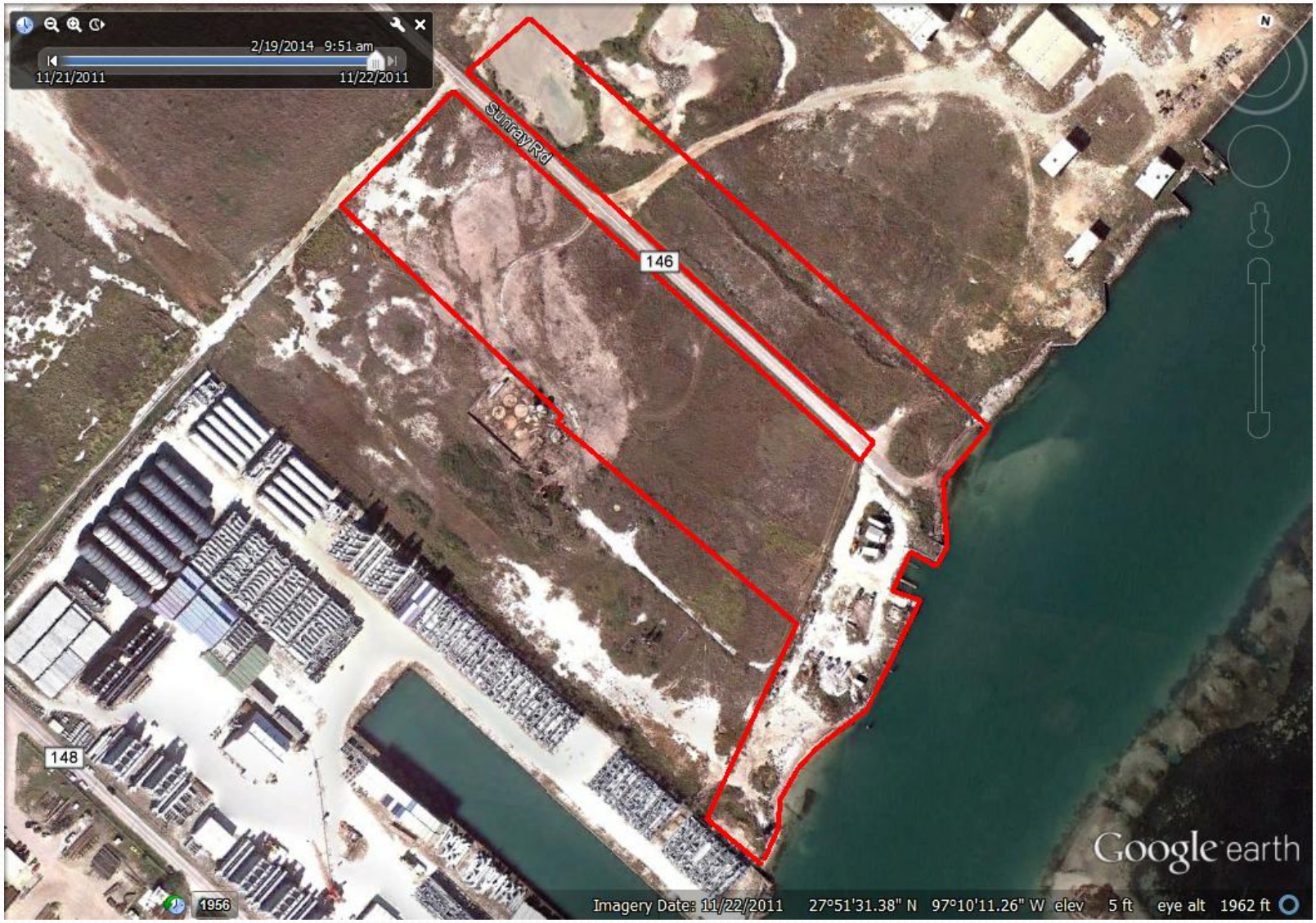

Refinery Dock Closeup 11.22.13

Site Timeline



Removal Options

- Work Takeover: Gain Access to $500,000 for the Removal but will need to be supplemented with $ 4-5.5 Million. LTRI will not likely be able to get loan to put property back into productive use.

- Work with Owner: They spend their own money or money they got from loans to put property back into productive use. We get the removal action complete. They begin making money and put money back into facility and other environmental concerns.

- * Remedial believes that it may be a No Action ROD once removal complete.

Consent Decree RI/FS

Administrative Order

Jun 2004

Agreed Order

Sep 2011

EPA NOD

Oct 2011

PRP RI/FS

Phase I RI Sampling Started

08/2007

Phase II RI Started

05/2009

EPA Takeover of RI Phase II

12/2011

EPA RI/FS

Task Order Issued

Sep 2012

Field Sampling

Sep 2013

Jun 2014

EPA Final RI/FS

Jun 2015
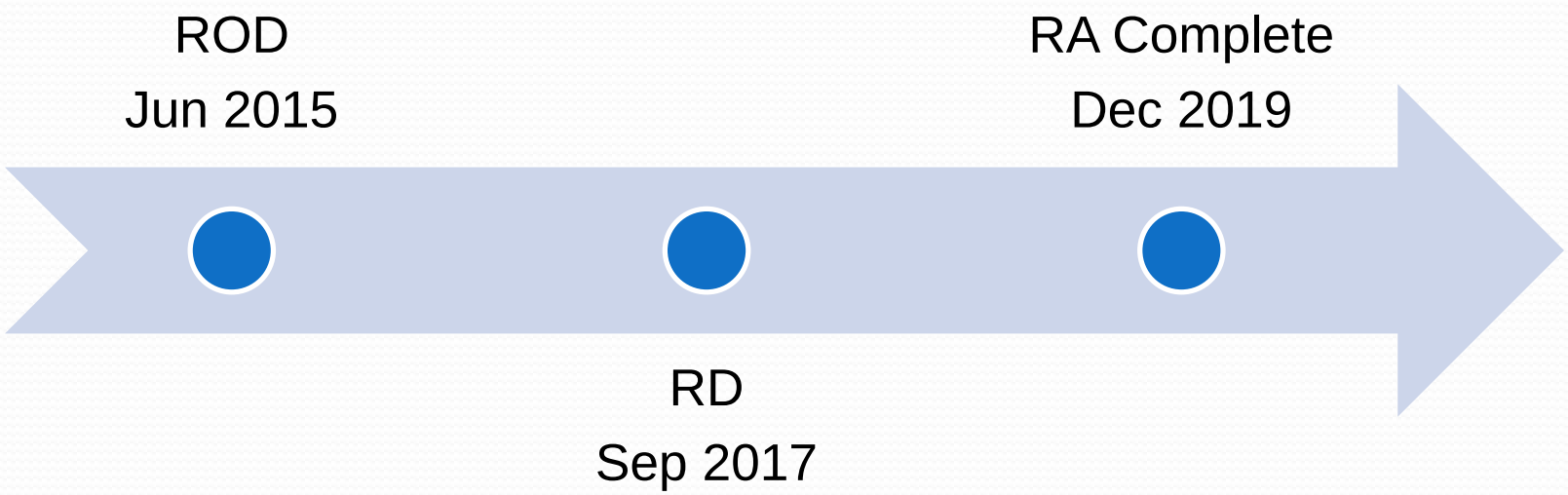
ROD-RA