9/2003
150
4th St
148B
PVI Rd 148A
146
Sunray Rd
2725
6th St
Bishop Rd
148
Image © 2014 DigitalGlobe
Google earth
1956
Imagery Date: 9/7/2003 27°51'32.21" N 97°10'35.75" W elev 3 ft eye alt 4840 ft

9545881

9/2003
1950
2011
N
Image © 2013 DigitalGlobe
Google earth
Imagery Date: 9/7/2003 27°51'43.10" N 97°10'27.36" W elev 4 ft eye alt 5362 ft

11/2011
N
Google earth
Imagery Date: 11/22/2011 27°51'33.46" N 97°10'37.04" W elev 6 ft eye alt 5416 ft

150
4th St
148B
Pvt Rd 148A
146
Sunray Rd
148
2725
6th St
Bishop Rd
© 2013 Google
Google earth
1956
Imagery Date: 11/22/2011 27°51'30.87" N 97°10'35.01" W elev 2 ft eye alt 4736 ft

2/19/2014 9:51 am
11/21/2011
11/22/2011
148B
PVI Rd 148A
Bishop Rd
52
2725
6th St
148
Google earth
1950
Imagery Date: 11/22/2011 27°51'24.47" N 97°10'44.58" W elev 5 ft eye alt 3445 ft

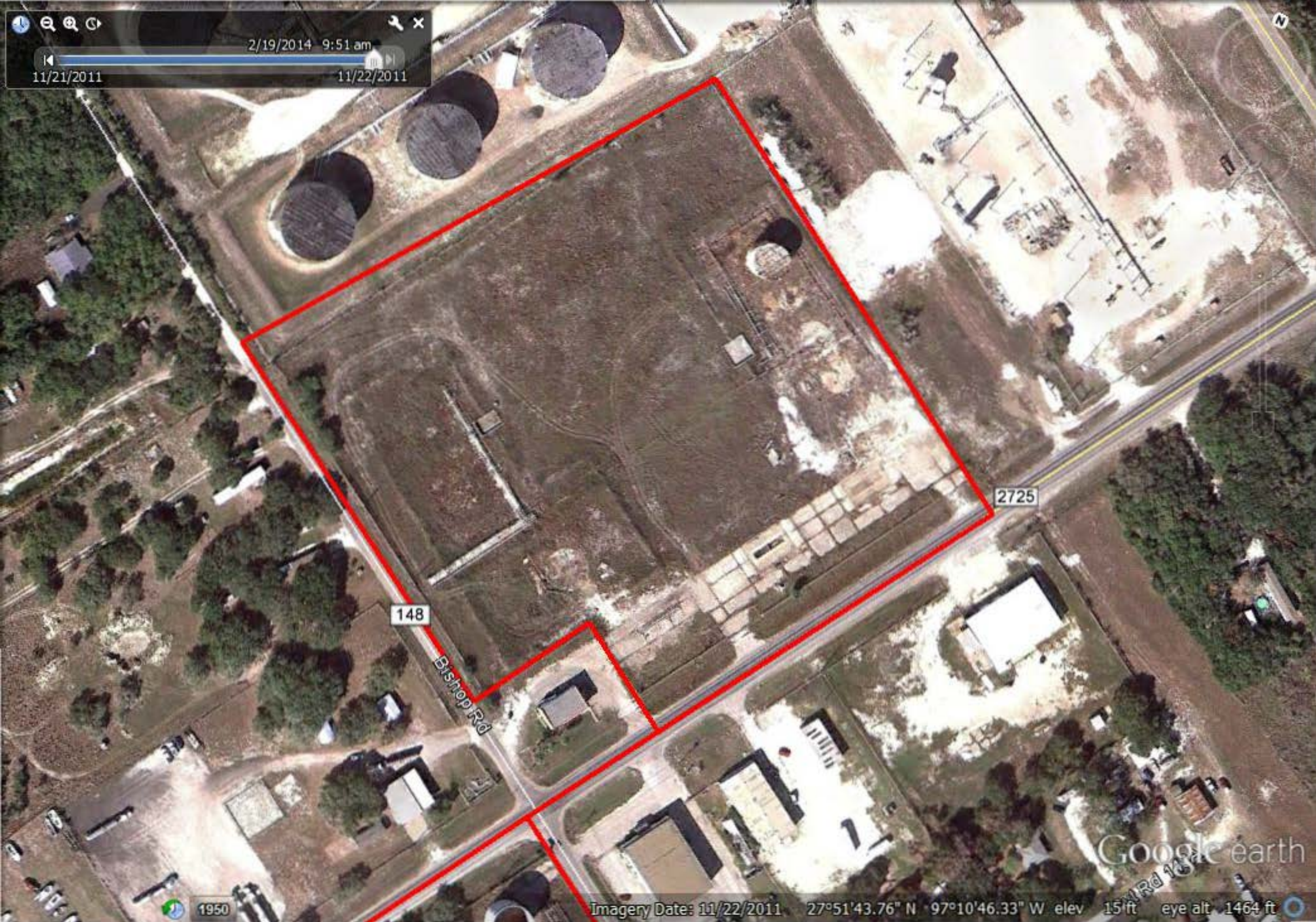
2/19/2014 9:51 am
11/21/2011
11/22/2011
2725
148
Bishop Rd
Google earth
1950
Imagery Date: 11/22/2011 27°51'43.76" N 97°10'46.33" W elev 15 ft eye alt 1464 ft

2/19/2014 9:51 am
11/21/2011
11/22/2011
Google earth
1956
Imagery Date: 11/22/2011 27°51'28.75" N 97°10'05.60" W elev -1 ft eye alt 770 ft

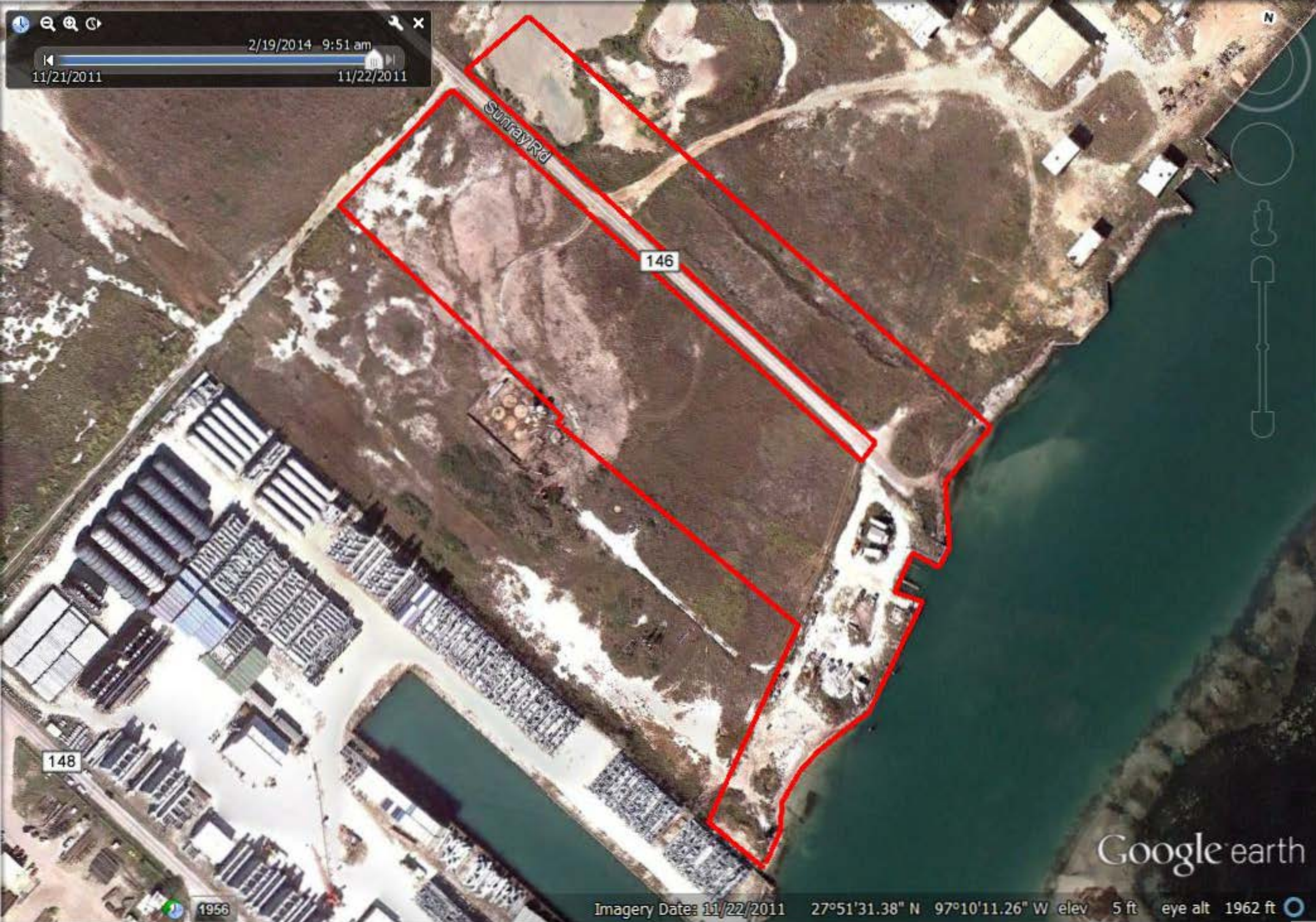
2/19/2014 9:51 am
11/21/2011
11/22/2011
Sunray Rd
146
148
N
Google earth
1956
Imagery Date: 11/22/2011 27°51'31.38" N 97°10'11.26" W elev 5 ft eye alt 1962 ft

12/1961
1950
2011
N
Image Texas General Land Office
Google earth
Imagery Date: 12/31/1960 27°51'33.46" N 97°10'37.04" W elev 6 ft eye alt 5416 ft

12/1985
N
Image Texas General Land Office
Google earth
Imagery Date: 12/31/1984 27°51'33.46" N 97°10'37.04" W elev 6 ft eye alt 5416 ft

Pvt Rd 148A
Sunray Rd
Co Rd 150
Co Rd 152
Bishop Rd
© 2012 Google
©2010 Google
Imagery Date: Nov 23, 2011
lat 27.857235° lon -97.173418° elev 0 ft
Eye alt 7145 ft

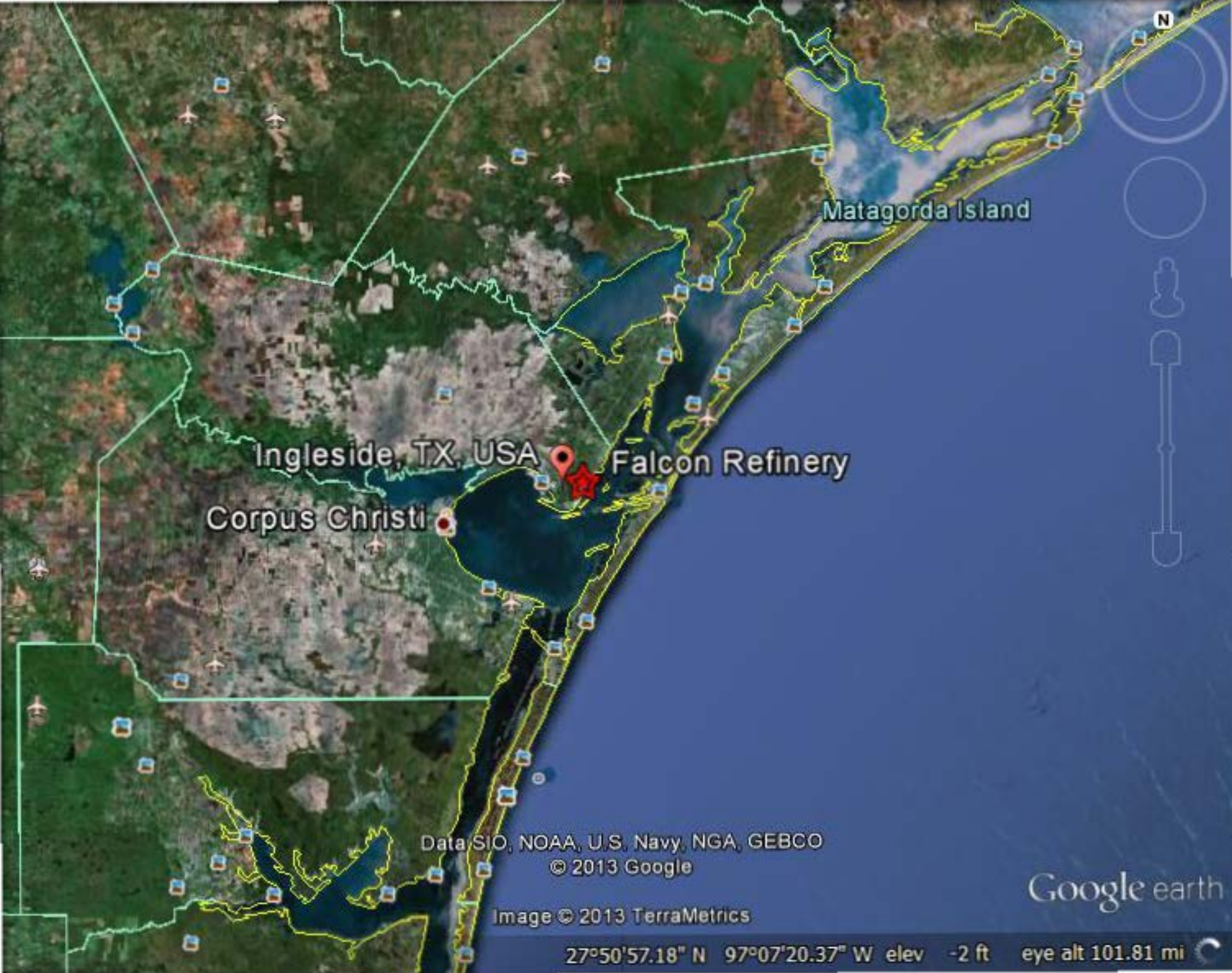
Matagorda Island
Ingleside, TX, USA
Falcon Refinery
Corpus Christi
Data SIO, NOAA, U.S. Navy, NGA, GEBCO
© 2013 Google
Image © 2013 TerraMetrics
Google earth
27°50'57.18" N 97°07'20.37" W elev -2 ft eye alt 101.81 mi

Co Rd 150
Farm to Market 2725
Co Rd 152
Pvt Rd 148A
Sunray Rd
Bishop Rd
© 2012 Google
©2010 Google

Pvt Rd 148A
Co Rd 150
Farm to Market Rd 2725
Co Rd 152
Sunray Rd
Bishop Rd
© 2012 Google
©2010 Google
Imagery Date: Nov 23, 2011
lat 27.858842° lon -97.177748° elev 0 ft
Eye alt 7912 ft