CHROMALLOY AMERICAN CORPORATION
CHROMALLOY NATURAL RESOURCES DIVISIC
SURVEY OF TRACTS I, II & III
IN SECTIONS 12, 47, & 101, T17S-R17E
TERREBONNE PARISH, LOUISIANA

T BAKER SMITH & SON, INC.
CIVIL ENGINEERS - LAND SURVEYORS
HOUMA, LOUISIANA
JULY 16, 1980
REV. 7/24/80

STATE OF LOUISIANA
CHARLES M. CAMP
REG. No 339
REGISTERED
LAND SURVEYOR

APPROVED: Charles M. Camp

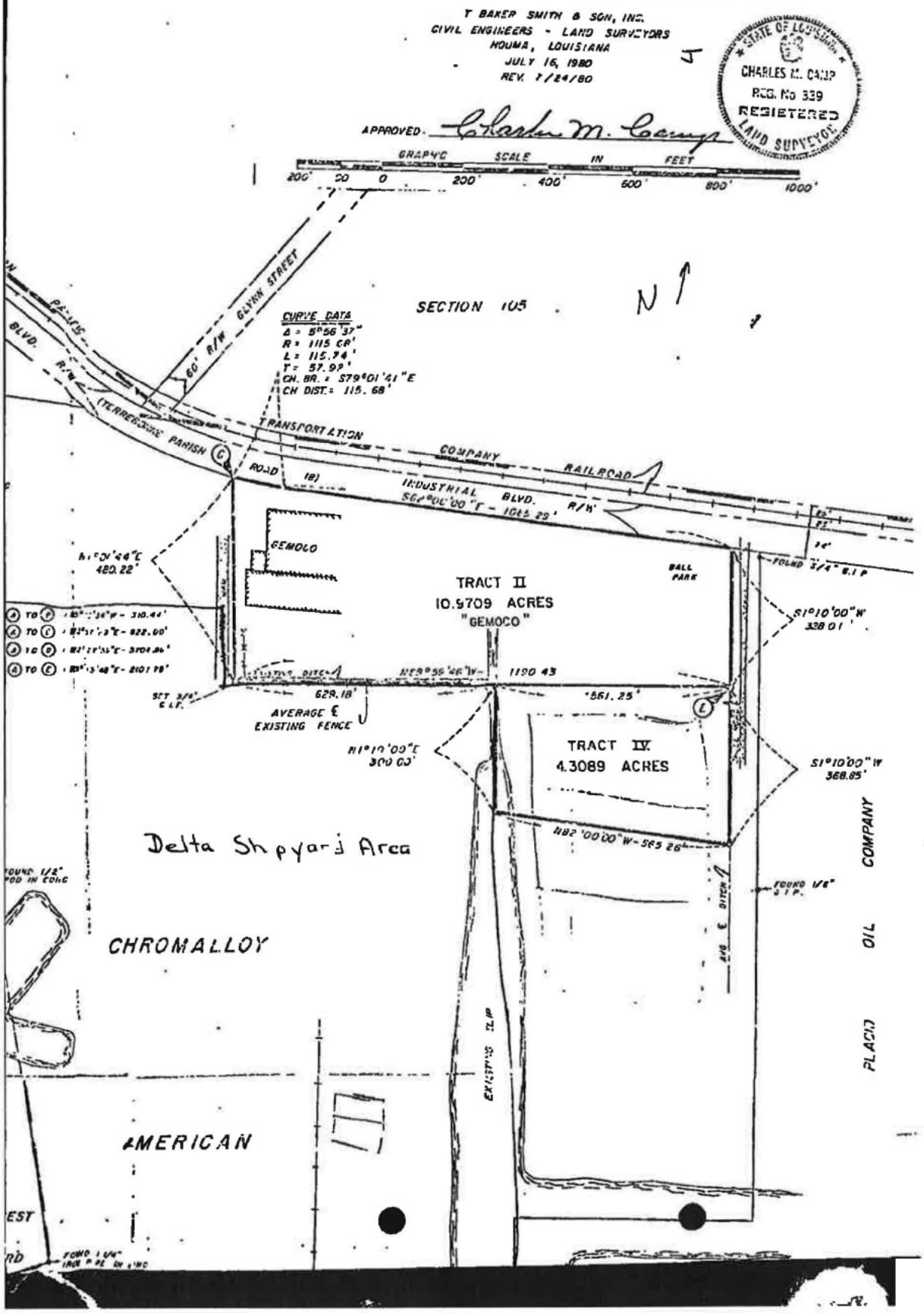

9522718

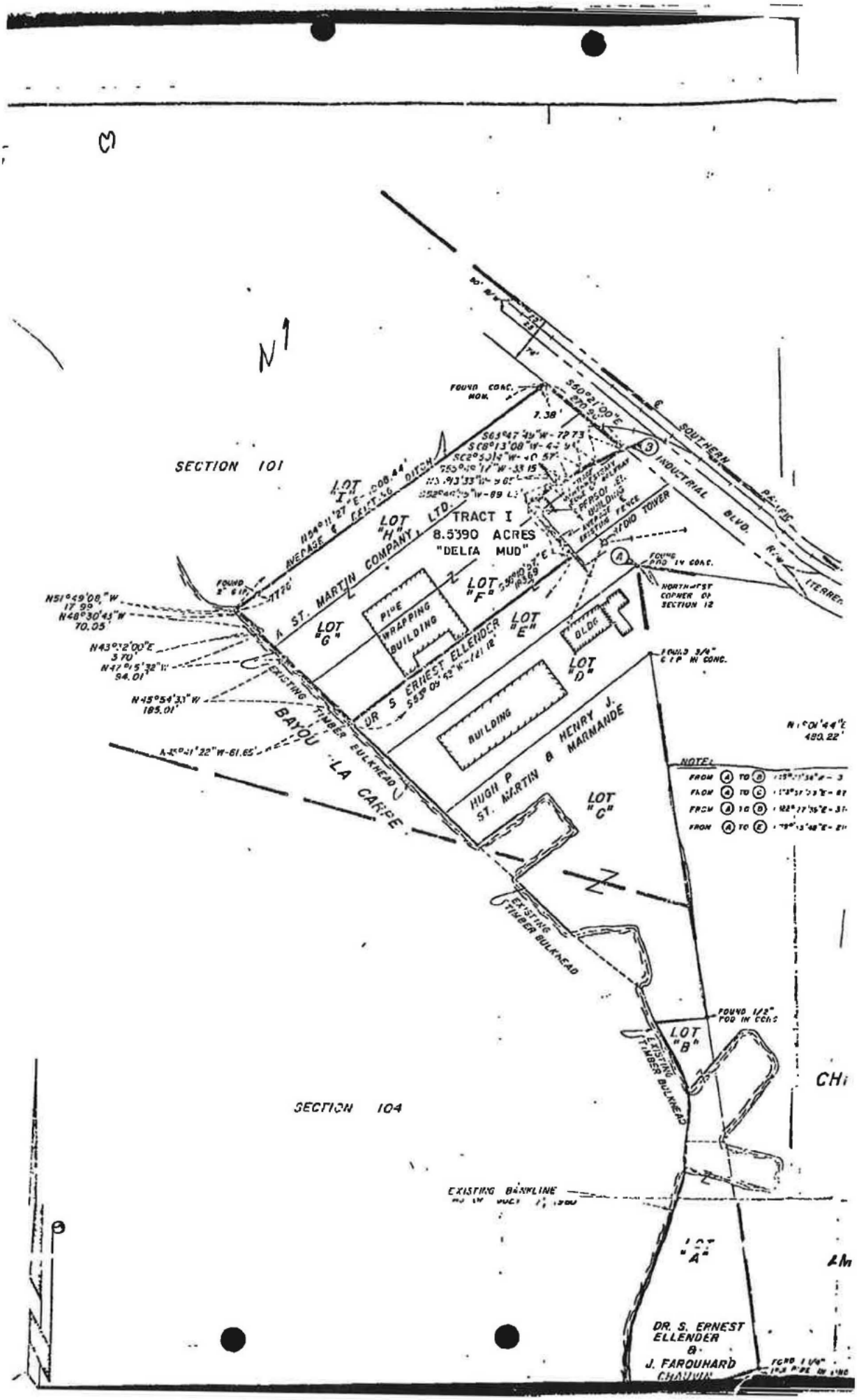
SECTION 101
SECTION 104
TRACT I
8.5390 ACRES
"DELTA MUD"
LOT "H"
LOT "F"
LOT "G"
LOT "E"
LOT "D"
LOT "C"
LOT "B"
LOT "A"
A. ST. MARTIN COMPANY, LTD.
DR. S. ERNEST ELLENDER
HUGH P. ST. MARTIN & HENRY J. MARMANDE
DR. S. ERNEST ELLENDER & J. FAROUHARD CHAUVIN
PIPE WRAPPING BUILDING
BUILDING
OLDC
BAYOU LA CARPE
EXISTING TIMBER BULKHEAD
INDUSTRIAL BLVD.
SOUTHERN PACIFIC
NORTHWEST CORNER OF SECTION 12
EXISTING BANKLINE
NOTE:

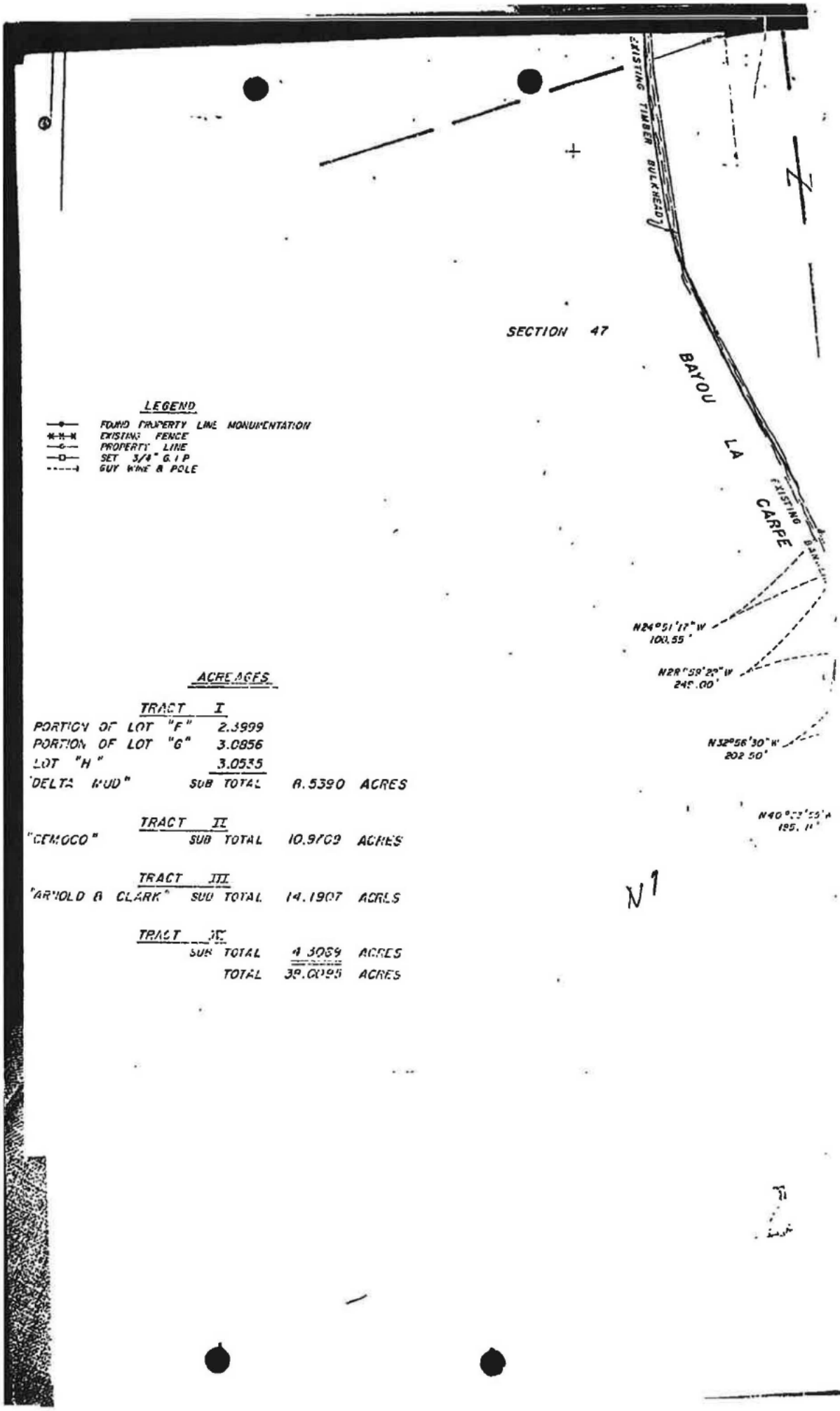
EXISTING TIMBER BULKHEAD
SECTION 47
BAYOU LA CARPE
EXISTING BANK
N24°51'17"W
100.55'
N28°59'29"W
249.00'
N32°56'30"W
202.50'
N40°33'55"W
195.11'
N1
LEGEND
FOUND PROPERTY LINE MONUMENTATION
EXISTING FENCE
PROPERTY LINE
SET 3/4" G.I.P
GUY WIRE & POLE
ACREAGES
TRACT I
PORTION OF LOT "F" 2.3999
PORTION OF LOT "G" 3.0856
LOT "H" 3.0535
"DELTA MUD" SUB TOTAL 8.5390 ACRES
TRACT II
"CEMOCO" SUB TOTAL 10.9709 ACRES
TRACT III
"ARNOLD & CLARK" SUB TOTAL 14.1907 ACRES
TRACT IV
SUB TOTAL 4.3089 ACRES
TOTAL 38.0095 ACRES

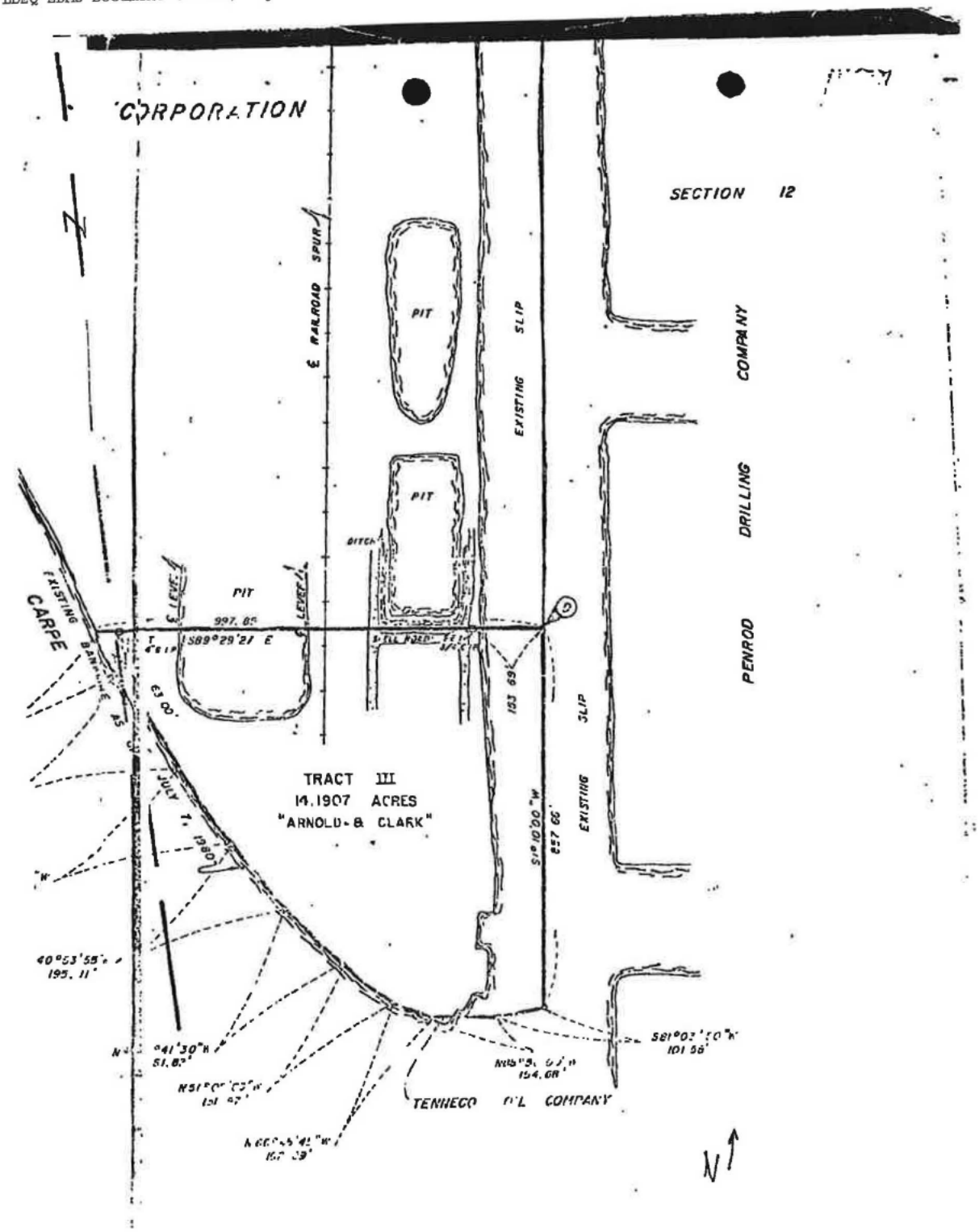
CORPORATION
SECTION 12
PENROD DRILLING COMPANY
EXISTING SLIP
PIT
PIT
PIT
℄ RAILROAD SPUR
DITCH
℄ LEVEE
℄ LEVEE
997.85
S89°29'21 E
63.00'
153.69'
S1°10'00"W
857.66'
EXISTING SLIP
EXISTING BANKLINE AS OF JULY 1, 1980
CARPE
TRACT III
14.1907 ACRES
"ARNOLD & CLARK"
40°53'55"W
195.11'
°41'30"W
51.82'
N51°07'03"W
151.97'
N66°45'41"W
157.39'
N85°51'00"W
154.68'
S81°03'50"W
101.56'
TENNECO OIL COMPANY
N