(2840—50M—12-64)

ILLINOIS GEOLOGICAL SURVEY, URBANA

	Thickness	Top	Bottom
Bridge Boring #4			
Section 15-X			
Station 58+06			
40' Right Centerline			
ledium black silty gravelly clay			2.4
ense brown angular poorly-graded gravel and cobbles			6.9
ery dense brown broken limestone and gravel			10.8
ray thin-bedded limestone			17.9
			T.D.

ped by Engineering Geology.

opy of Highway Division log filed in Groundwater Section

O ENVELOPE
SBI 44 over Soldiers Creek

PANY Illinois Division of Highways
SBI 44 bridge* NO. 4
DRILLED October 1956 COUNTY NO. 768
ORITY Log by Division of Highways
ATION 603' G.L.
TION SE SE
TY KANKAKEE

31-31N-12E

OFFICE BUILDING, SPRINGFIELD,
R SURVEYS SECTION. BE SURE TO

952036

GEOLOGICAL WATER SURVEYS WATER WELL RECORD

Completed 6-11-68

10. Dept. Mines and Minerals permit No. 4790 Year 1968
11. Property owner Armstrong Cork Co. Well No. _____
Address Kankakee, Illinois
Driller E. C. Wehling License No. 92-56
12. Water from _____ (Formation) 13. County Kankakee
at depth _____ to _____ ft. Sec. 28
14. Screen: Diam. _____ in. Twp. 31N
Length: _____ ft. Slot _____ Rng. 12E
SW SE NW SW Elev. _____
15. Casing and Liner Pipe

Diam. (In.)	Kind and Weight	From (Ft.)	To (Ft.)
10	Black seamless	0	40

SHOW LOCATION IN SECTION PLAT

230'S line, 200'W line of SE NW SW (Permit)

16. Size Hole below casing: 10 in.
17. Static level _____ ft. below casing top which is _____ ft. above ground level. Pumping level _____ ft. when pumping at _____ gpm for _____ hours.

18. FORMATIONS PASSED THROUGH	THICKNESS	DEPTH OF BOTTOM
Mud	8	8
Lime	8	16
Mud	3	19
Lime & shale	16	35
Lime	270	305
Shale	10	315
(CONTINUE ON SEPARATE SHEET IF NECESSARY)		

SIGNED E. C. Wehling DATE June 24, 1968

COUNTY No. 5406

S.S.#55527

KANKAKEE

28-31N-12E

(23710—50M—9-60) 2

Page 1

ILLINOIS GEOLOGICAL SURVEY, URBANA

Strata	Thickness	Top	Bottom

(54821—5M—11-43) 2

RS 5/31 1546 19 46

STATE DEPARTMENT OF MINES AND MINERALS:

Please issue an authorization to drill a water well on the property of

non responsive

non responsive

whose address is BRADLEY ILL

[redacted]

Section [redacted] bottom.

and sample cuttings taken at 5-foot intervals from

Said well is to be drilled with Cable M 6-17-46 tools to a depth of approximately 60 feet, with an anticipated yield of 15 gals. per minute; drilling will begin on or after receipt of authorization.

A Belanger — Signature of Driller

1529 E Court St — Address

Kankakee Ill — City

S.S.#15649

COMPANY	A. E. Belanger		
FARM	Pechenio, Joe	NO.	
DATE DRILLED		COUNTY NO.	
AUTHORITY			
ELEVATION			
LOCATION			29-31N-12E
COUNTY	KANKAKEE		

REQUESTED AND MAIL ORIGINAL TO STATE
REAU OF ENVIRONMENTAL HEALTH, 535 WEST
2701. DO NOT DETACH GEOLOGICAL/WATER
IDE PROPER WELL LOCATION.

GEOLOGICAL AND WATER SURVEYS WELL RECORD

Completed 1977

10. Property owner Norman Felsenna Well No. _____
Address Rt 17 St Anne
Driller Art Prairie License No. 92-339
11. Permit No. 68330 Date 10-20-77
12. Water from Sin (Formation) 13. County Kankakee
at depth ____ to ____ ft.
14. Screen: Diam. ____ in.
Length: ____ ft. Slot ____

Sec. 28
Twp. 31N
Rge. 12E
Elev. ____

15. Casing and Liner Pipe

Diam. (in.)	Kind and Weight	From (Ft.)	To (Ft.)
4"	Pal 11#	-1	40

SHOW LOCATION IN SECTION PLAT
750'SL, 200'EL
SE (permit)

16. Size Hole below casing: 4" in.
17. Static level 12 ft. below casing top which is 1 ft. above ground level. Pumping level 12 ft. when pumping at 25 gpm for 1 hours.

18. FORMATIONS PASSED THROUGH	THICKNESS	DEPTH OF BOTTOM
Clay	23	23
Limestone	22	45

(CONTINUE ON SEPARATE SHEET IF NECESSARY)

SIGNED Art Prairie DATE Sep

COUNTY No. 23321

KANKAKEE 28-31N-12E

OFFICE BUILDING, SPRINGFIELD,
ER SURVEYS SECTION. BE SURE TO

1/01

GEOLOGICAL WATER SURVEYS WATER WELL RECORD

Completed 7-17-68

10. Dept. Mines and Minerals permit No. 5403 Year 1968

non responsive [redacted] Well No. ILL.

Driller CECIL GRIFFY License No. 92-26

12. Water from LIMESTONE (Formation) 13. County KANKAKEE

at depth 65 to 81 ft.

14. Screen: Diam. _____ in.

Length: _____ ft. Slot _____

Sec. 28
Twp. 31N
Rng. 12E
Elev. _____

SHOW LOCATION IN SECTION PLAT

NW NE NW (Permit)

15. Casing and Liner Pipe

Diam. (in.)	Kind and Weight	From (Ft.)	To (Ft.)
4 IN.	GALV. STEEL		
	11 LB		

16. Size Hole below casing: 4 in.

17. Static level 5 ft. below ~~casing top which is~~ _____ ft. ~~above~~ ground level. Pumping level 24 ft. when pumping at 15 gpm for 3 hours.

18. FORMATIONS PASSED THROUGH	THICKNESS	DEPTH OF BOTTOM
TOP SOIL-CLAY	5	5
BROWN LIME-CLAY	5	10
BROWN LIME	30	40
BROWNISH GRAY LIME	25	65
BROWN LIME	16	81
(CONTINUE ON SEPARATE SHEET IF NECESSARY)		

SIGNED Cecil Griffy DATE July 17-68

COUNTY No. 721

KANKAKEE 28-31N-12E

OF ENVIRONMENTAL HEALTH, 535 WEST
DO NOT DETACH GEOLOGICAL/WATER
ROPER WELL LOCATION.

GEOLOGICAL AND WATER SURVEYS WELL RECORD

Completed 2-28-77

non responsive

[redacted]

Driller CECIL GRIFFY License No. 92-26

1. Permit No. 56952 Date 2-22-1977

2. Water from LIMESTONE (Formation) 13. County KANKAKEE

at depth 65 to 110 ft.

14. Screen: Diam. _____ in.

Length: _____ ft. Slot _____

Sec. 28

Twp. 31N

Rge. 12E

Elev. _____

15. Casing and Liner Pipe

Diam. (in.)	Kind and Weight	From (Ft.)	To (Ft.)
4	GALV. STEEL	0	52
	11 LB		

SHOW LOCATION IN SECTION PLAT

SE SE SE (permit)

16. Size Hole below casing: 4 in.

17. Static level 12 ft. below casing top which is 2 ft. above ground level. Pumping level 18 ft. when pumping at 25 gpm for 2 hours.

18. FORMATIONS PASSED THROUGH	THICKNESS	DEPTH OF BOTTOM
TOP SOIL, CLAY	5	5
BROWN CLAY AND ROCK	5	10
LIMESTONE, GRAY (SOFT)	10	20
LIMESTONE, GRAY	35	55
LIMESTONE, BROWNISH GRAY	10	65
LIMESTONE, GRAY	45	110
* COUNTY DOG KENNEL		

(CONTINUE ON SEPARATE SHEET IF NECESSARY)

SIGNED Cecil Griffy DATE 4-15-1977

KANKAKEE COUNTY No. 23322 28-31N-12E

LOG OF WATER WELL

Property owner [redacted] Well No.

Drilled by D. PRAIRIE Year

Permit #1147

Formations passed through	Thickness	Depth of Bottom
SOIL	4	4
LIMESTONE	105	109
Received 12-20-66.		

[Continue on back if necessary]

Finished in LIMESTONE at 109 to ft.

Cased with 4 inch GALV. from 0 to 30 ft.

and inch from to ft.

Size hole below casing 4 inch. Static level from surf. 8 ft.

Tested capacity 36 gal. per min. Temperature 55 °F.

Water lowered to — ft. — in. in — hrs. — min.

Length of test 1 hrs. min. Screen

Slot Diam. Length Bottom set at ft.

[Show location in Section Plat]

Township name BOURBONNAIS Elev.

Sec. 28

Description of location [redacted]

Twp. 31N

Rge. 12E

Signed D. Prairie County KANKAKEE

KANKAKEE

Copy for Illinois State Geological Survey Index: 28-31N-12E

(36941—50M—2-67)27-o 2

ILLINOIS GEOLOGICAL SURVEY, URBANA

	Thickness	Top	Bottom
Topsoil		0	2
Clay		2	3
Sand		3	15
Broken limestone		15	28
Brown limestone		28	40
White limestone		40	54
			TD

Casing: 34' of standard weight 4" galvanized

Static water level - 5'

Pumping water level - 7' on a capacity of 25 gallons per minute

Recommended pump setting - 30' below well seal

Bottom of casing fitted with a forged steel drive shoe

*Lot #26 in Scotsdale subdivision

NO ENVELOPE

COMPANY Cecil Griffy
FARM Umphrey, Joe NO.
DATE DRILLED February 6, 1957 COUNTY NO. 1208
AUTHORITY State Water Survey
ELEVATION
LOCATION *NE NW SW
COUNTY KANKAKEE

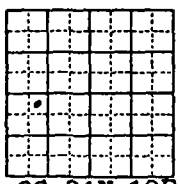

28-31N-12E

(36941—50M—2-67)27-o 2

ILLINOIS GEOLOGICAL SURVEY, URBANA

	Thickness	Top	Bottom
Topsoil		0	2
Yellow clay		2	6
Sand and gravel		6	14
Broken limestone		14	23
Clay		23	28
Brown limestone		28	42
Clay and broken limestone		42	46
White limestone		46	62
			TD

Casing: 47' of standard weight 4" galvanized

Static water level - 3'

Pumping water level - 20' on a capacity of 15 gallons per minute

Recommended pump setting - 30' below well seal

Bottom of casing fitted with a forged steel drive shoe

*Lot #3 in the Scottsdale subdivision

NO ENVELOPE

COMPANY Cecil Griffy
FARM Garrett, Jack NO.
DATE DRILLED May 1, 1957 COUNTY NO. 1207
AUTHORITY State Water Survey
ELEVATION
LOCATION *NE NW SW
COUNTY KANKAKEE

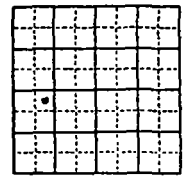

28-31N-12E

OFFICE BUILDING, SPRINGFIELD,
R SURVEYS SECTION. BE SURE TO

GEOLOGICAL WATER SURVEYS WATER WELL RECORD

Completed 7-18-68

10. Dept. Mines and Minerals permit No. 5285 Year 1968
11. Property owner Armstrong Cork Co. Well No. 2
Address Kankakee, Illinois 60901
Driller E. C. Wehling, License No. 92-56
12. Water from _____ Formation 13. County Kankakee
at depth ____ to ____ ft. Sec. [redacted]
14. Screen: Diam. ____ in. Twp. [redacted]
Length: ____ ft. Slot _____ Rng. [redacted]
SE SW NW SW Elev. ____
15. Casing and Liner Pipe

[redacted]

Diam. (in.)	Kind and Weight	From (Ft.)	To (Ft.)
10	Black seamless	0	40
	cemented in 14" hole		

SHOW LOCATION IN SECTION PLAT
220'S line, 200'E line of SW NW SW (Permit)

16. Size Hole below casing: 10 in.
17. Static level ~~185~~ 10 ft. below casing top which is _____ ft. above ground level. Pumping level 185 ft. when pumping at 212 gpm for 24 hours.

18. FORMATIONS PASSED THROUGH	THICKNESS	DEPTH OF BOTTOM
Mud	5	5
Lime rock	300	305
shale	5	310
(CONTINUE ON SEPARATE SHEET IF NECESSARY)		

SIGNED E. C. Wehling, President DATE July 26, 1968

COUNTY No. 74

S.S.#55530

KANKAKEE

28-31N-12E

OFFICE BUILDING, SPRINGFIELD,
SURVEYS SECTION. BE SURE TO

GEOLOGICAL WATER SURVEYS WATER WELL RECORD

Completed 6-11-68

10. Dept. Mines and Minerals permit No. 4790 Year 1968
11. Property owner Armstrong Cork Co. Well No. _____
Address Kankakee, Illinois
Driller E. C. Wehling License No. 92-56
12. Water from _____ (Formation) 13. County Kankakee
at depth _____ to _____ ft. Sec. [redacted]
14. Screen: Diam. _____ in. Twp. [redacted]
Length: _____ ft. Slot _____ Rng. [redacted]
SW SE NW SW Elev. _____
15. Casing and Liner Pipe

Diam. (in.)	Kind and Weight	From (Ft.)	To (Ft.)
10	Black seamless	0	40

SHOW LOCATION IN SECTION PLAT

[redacted]

230'S line, 200'W line of SE NW SW (Permit)

16. Size Hole below casing: 10 in.
17. Static level _____ ft. below casing top which is _____ ft. above ground level. Pumping level _____ ft. when pumping at _____ gpm for _____ hours.

18. FORMATIONS PASSED THROUGH	THICKNESS	DEPTH OF BOTTOM
Mud	8	8
Lime	8	16
Mud	3	19
Lime & shale	16	35
Lime	270	305
Shale	10	315
(CONTINUE ON SEPARATE SHEET IF NECESSARY)		

T31N R12E

SIGNED E. C. Wehling DATE June 24, 1968

COUNTY No. 406 S.S.#55527

KANKAKEE 28-31N-12E

White Copy — Ill. Dept. of Public Health
Yellow Copy — Well Contractor
Blue Copy — Well Owner

INSTRUCTIONS TO DRILLERS

FILL IN ALL PERTINENT INFORMATION REQUESTED AND MAIL ORIGINAL TO STATE DEPARTMENT OF PUBLIC HEALTH, ROOM 6.., STATE OFFICE BUILDING, SPRINGFIELD, ILLINOIS, 62706. DO NOT DETACH GEOLOGICAL / WATER SURVEYS SECTION. BE SURE TO PROVIDE PROPER WELL LOCATION.

1/67

ILLINOIS DEPARTMENT OF PUBLIC HEALTH
WELL CONSTRUCTION REPORT

1. Type of Well
   a. Dug____. Bored____. Hole Diam. 4 in. Depth 82 ft.
   Curb material _____. Buried Slab: Yes_____ No_____
   b. Driven _____. Drive Pipe Diam. 4 in. Depth 44 ft.
   c. Drilled X. Finished in Drift _____. In Rock X.
   Tubular _____. Gravel Packed _____.
   d. Grout:

(KIND)	FROM (Ft.)	TO (Ft.)
NEAT CEMENT	0	42

2. Distance to Nearest:
   Building 12 Ft. Seepage Tile Field 75
   Cess Pool _____ Sewer (non Cast iron) _____
   Privy _____ Sewer (Cast iron) _____
   Septic Tank 60 Barnyard _____
   Leaching Pit _____ Manure Pile _____
3. Is water from this well to be used for human consumption?
   Yes X No_____
4. Date well completed DEC. 16 1968
5. Permanent Pump Installed? Yes_____ No X
   Manufacturer _____ Type _____
   Capacity _____gpm. Depth of setting _____ ft.
6. Well Top Sealed? Yes X No_____
7. Pitless Adaptor Installed? Yes_____ No X
8. Well Disinfected? Yes X No_____
9. Water Sample Submitted? Yes_____ No X

REMARKS:

GEOLOGICAL WATER SURVEYS WATER WELL RECORD

10. Dept. Mines and Minerals permit No. 6597 Year 1968
11. Property owner non [redacted] Well No._____
    Address non [redacted] KANKAKEE ILL
    Driller CECIL GRIFFY License No. 92-26
12. Water from LIMESTONE Formation 13. County KANKAKEE
    at depth 60 to 82 ft. Sec [redacted]
    Tw [redacted]
    Rn [redacted]
    Elev._____
14. Screen: Diam._____in.
    Length: _____ft. Slot _____

non responsive

15. Casing and Liner Pipe

Diam. (in.)	Kind and Weight	From (Ft.)	To (Ft.)
4	GALV. STEEL 11 LB	0	44

SHOW LOCATION IN SECTION PLAT
SW NE NE

16. Size Hole below casing: 4 in.
17. Static level _____ft. below ~~casing top which~~ is _____ ft. ~~above~~ ground level. Pumping level 10 ft. when pumping at 30 gpm for 2 hours.

18. FORMATIONS PASSED THROUGH	THICKNESS	DEPTH OF BOTTOM
TOP SOIL AND CLAY	5	5
CLAY AND LIME	5	10
GRAY SHALY LIME	15	25
BLUE GRAY LIME	35	60
GRAY LIME	22	82
(CONTINUE ON SEPARATE SHEET IF NECESSARY)		

SIGNED Cecil Griffy DATE Dec. 28-68

STATIC WATER LEVEL
3 FT ABOVE GROUND LEVEL

White Copy – Ill. Dept. of Pu Health
Yellow Copy – Well Contractor
Blue Copy – Well Owner

INSTRUCTIONS TO DRILLERS

FILL IN ALL PERTINENT INFORMATION REQUESTED AND MAIL ORIGINAL TO STATE DEPARTMENT OF PUBLIC HEALTH, ROOM 616, STATE OFFICE BUILDING, SPRINGFIELD, ILLINOIS, 62706. DO NOT DETACH GEOLOGICAL / WATER SURVEYS SECTION. BE SURE TO PROVIDE PROPER WELL LOCATION.

ILLINOIS DEPARTMENT OF PUBLIC HEALTH WELL CONSTRUCTION REPORT

1. Type of Well
   a. Dug ____. Bored ____. Hole Diam. 4 in. Depth 155 ft.
   Curb material ____. Buried Slab: Yes ____ No ____
   b. Driven ____. Drive Pipe Diam. 4 in. Depth 81 ft.
   c. Drilled X. Finished in Drift ____. In Rock X.
   Tubular ____. Gravel Packed ____.
   d. Grout:

(KIND)	FROM (Ft.)	TO (Ft.)
NEAT CEMENT	0	18

2. Distance to Nearest:
   Building 34 Ft. Seepage Tile Field ____
   Cess Pool NONE Sewer (non Cast iron) NONE
   Privy " Sewer (Cast iron) "
   Septic Tank ____ Barnyard "
   Leaching Pit NONE Manure Pile "
3. Is water from this well to be used for human consumption?
   Yes X No ____
4. Date well completed SEPT. 9 - 1969
5. Permanent Pump Installed? Yes ____ No X
   Manufacturer ____ Type ____
   Capacity ____ gpm. Depth of setting ____ ft.
6. Well Top Sealed? Yes X No ____
7. Pitless Adaptor Installed? Yes ____ No X
8. Well Disinfected? Yes X No ____
9. Water Sample Submitted? Yes ____ No X

REMARKS: SEPTIC TANK AND SEEPAGE FIELD NOT INSTALLED, BUT [redacted] SPACE IS PROVIDED

IDPH .4.065
10/68

GEOLOGICAL AND WATER SURVEYS WELL RECORD

10. Property owner WALDRON REALTY EXCHANGE Well No. ____
    [redacted] LL.
    Driller CECIL GRIFFY License No. 92-26
11. Permit No. 8219 Date AUG. 28 - 1969
12. Water from LIMESTONE (Formation) 13. County KANKAKEE
    at depth 120 to 125 ft. Sec. [redacted]
14. Screen: Diam. ____ in. Twp
    Length: ____ ft. Slot ____ Rge
    Elev. ____

15. Casing and Liner Pipe

Diam. (in.)	Kind and Weight	From (Ft.)	To (Ft.)
4 IN	GALV. STEEL 11 LB	0	81

SHOW LOCATION IN SECTION PLAT
NE NE SW

16. Size Hole below casing: 4 in.
17. Static level 11 ft. below casing top which is 2 ft. above ground level. Pumping level 30 ft. when pumping at 10 gpm for 2 hours.

18. FORMATIONS PASSED THROUGH	THICKNESS	DEPTH OF BOTTOM
BROWN SAND	25	25
SANDY CLAY	5	30
CLAY BLUE	30	60
SAND AND CLAY	15	75
SAND - FINE	5	80
LIMESTONE GRAY - SHALY	40	120
LIMESTONE - GRAY		155

(CONTINUE ON SEPARATE SHEET IF NECESSARY)

SIGNED Cecil Griffy DATE Sept. 26-69

White Copy – Ill. Dept. of Pu Health
Yellow Copy – We. Contractor
Blue Copy – Well Owner

INSTRUCTIONS TO DRILLERS

FILL IN ALL PERTINENT INFORMATION REQUEST AND MAIL ORIGINAL TO STATE DEPARTMENT OF PUBLIC HEALTH, ROOM 616, STATE OFFICE BUILDING, SPRINGFIELD, ILLINOIS, 62706. DO NOT DETACH GEOLOGICAL / WATER SURVEYS SECTION. BE SURE TO PROVIDE PROPER WELL LOCATION.

ILLINOIS DEPARTMENT OF PUBLIC HEALTH
WELL CONSTRUCTION REPORT

1. Type of Well
   a. Dug____. Bored____. Hole Diam. 4 in. Depth 160 ft.
   Curb material _____. Buried Slab: Yes____ No____
   b. Driven _____. Drive Pipe Diam. 4 in. Depth 86 ft.
   c. Drilled X. Finished in Drift _____. In Rock X.
   Tubular _____. Gravel Packed _____.
   d. Grout:

(KIND)	FROM (Ft.)	TO (Ft.)
NEAT	0	18
CEMENT		
CUTTINGS	18	86

2. Distance to Nearest:
   Building 29 Ft. Seepage Tile Field _____
   Cess Pool NONE Sewer (non Cast iron) NONE
   Privy " Sewer (Cast iron) "
   Septic Tank _____ Barnyard "
   Leaching Pit NONE Manure Pile "
3. Is water from this well to be used for human consumption?
   Yes X No____
4. Date well completed SEPT. 17-1969
5. Permanent Pump Installed? Yes____ No X
   Manufacturer _____ Type _____
   Capacity _____ gpm. Depth of setting _____ ft.
6. Well Top Sealed? Yes X No____
7. Pitless Adaptor Installed? Yes____ No X
8. Well Disinfected? Yes X No____
9. Water Sample Submitted? Yes____ No X

REMARKS: SEPTIC TANK AND SEEPAGE FIELD NOT INSTALLED, BUT SPACE IS PROVIDED

IDPH 4.065
10/68

GEOLOGICAL AND WATER SURVEYS WELL RECORD

10. Property owner WALDRON REALTY EXCHANGE Well No. _____
    Address [redacted]
    Driller CECIL GRIFFY License No. 92-26
11. Permit No. 8300 Date SEPT. 8-1969
12. Water from LIMESTONE (Formation) 13. County [redacted]
    at depth 100 to 160 ft. Sec. [redacted]
14. Screen: Diam. _____ in. Twp. [redacted]
    Length: _____ ft. Slot _____ Rge. [redacted]
    Elev. [redacted]
15. Casing and Liner Pipe

Diam. (In.)	Kind and Weight	From (Ft.)	To (Ft.)
4	GALV. STEEL 11LB	0	

SHOW LOCATION IN SECTION PLAT
NE NE SW

16. Size Hole below casing: 4 in.
17. Static level 14 ft. below casing top which is 1 ft. above ground level. Pumping level 30 ft. when pumping at 8 gpm for 2 hours.

18. FORMATIONS PASSED THROUGH	THICKNESS	DEPTH OF BOTTOM
SAND - BROWN	10	10
SAND - GRAY	10	20
CLAY - SANDY	35	60
CLAY - GRAY	15	75
SAND - DIRTY	10	85
LIMESTONE BLUE GRAY	75	160

(CONTINUE ON SEPARATE SHEET IF NECESSARY)

SIGNED Cecil Griffy DATE Sept. 18-68

LOG OF WATER WELL

[redacted] non responsive

Property owner [redacted] Well No. _____

Drilled by A. PRAIRIE Year 1966

Formations passed through	Thickness	Depth of Bottom
SAND	60	60
CLAY	28	88
GRAVEL	4	92
LIMESTONE	46	138

(Continue on back if necessary)

Finished in LIMESTONE at 138 to _____ ft.

Cased with 4 inch GALV. from 0 to 92 ft.

and _____ inch _____ from _____ to _____ ft.

Size hole below casing 4 7/8 inch. Static level from surf. 40 ft.

Tested capacity 20 gal. per min. Temperature 54 °F.

Water lowered to _____ ft. _____ in. in _____ hrs. _____ min.

Length of test 1 hrs. _____ min. Screen _____

Slot _____ Diam. _____ Length _____ Bottom set at _____ ft.

Township name KANKAKEE AROMA Elev. _____ [Show location in Section Plat]

Description of location 150 ft. N. of 15th & K. Corner

Sec. 7, 3 C

Twp. 30 N

Rge. 13 E W

Signed A. Prairie County KANKAKEE

Copy for Illinois State Water Survey Index:

Sec 7, if correct, is in Kankakee Twp.

LOG OF WATER WELL

Property owner [redacted] Well No.

Drilled by A. PRAIRIE Year 1966

Formations passed through	Thickness	Depth of Bottom
SAND	55	55
CLAY	27	82
GRAVEL	8	90
LIMESTONE	38	128

[Continue on back if necessary]

Finished in LIMESTONE at 128 to ft.

Cased with 4 inch GALV. from 0 to 90 ft.

and inch from to ft.

Size hole below casing 4 inch. Static level from surf. 45 ft.

Tested capacity 20 gal. per min. Temperature °F.

Water lowered to ft. in. in hrs. min.

Length of test 1 hrs. min. Screen

Slot Diam. Length Bottom set at ft.

[Show location in Section Plat]

Township name ARIMA Elev.

Description of location 1500 ft. N. of 1/4 Rd. W. of S. E. CORNER

Sec. 7 Twp. 30 N Rge. 13 W

Signed County KANKAKEE

Copy for Illinois State Water Survey Index

?

Sec 7, if correct, is in Kankakee Twp

White Copy – Ill. Dept. Public Health
Yellow Copy – Well Contractor
Blue Copy – Well Owner

INSTRUCTIONS TO DRILLERS

FILL IN ALL PERTINENT INFORMATION REQUESTED AND MAIL ORIGINAL TO STATE DEPARTMENT OF PUBLIC HEALTH, ROOM 616, STATE OFFICE BUILDING, SPRINGFIELD, ILLINOIS, 62706. DO NOT DETACH GEOLOGICAL / WATER SURVEYS SECTION. BE SURE TO PROVIDE PROPER WELL LOCATION.

1/67

ILLINOIS DEPARTMENT OF PUBLIC HEALTH
WELL CONSTRUCTION REPORT

1. Type of Well
   a. Dug____. Bored____. Hole Diam. 4 in. Depth 90 ft.
   Curb material____. Buried Slab: Yes____ No____
   b. Driven____. Drive Pipe Diam. 4 in. Depth 42 ft.
   c. Drilled 4. Finished in Drift____. In Rock 4.
   Tubular____. Gravel Packed____.
   d. Grout

(KIND)	FROM (Ft.)	TO (Ft.)
NEAT	0	42
CEMENT		

2. Distance to Nearest:
   Building 94 Ft. Seepage Tile Field 65
   Cess Pool____ Sewer (non Cast iron)____
   Privy____ Sewer (Cast iron)____
   Septic Tank 75 Barnyard____
   Leaching Pit____ Manure Pile____
3. Is water from this well to be used for human consumption?
   Yes X No____
4. Date well completed AUG. 18-1967
5. Permanent Pump Installed? Yes____ No X
   Manufacturer____ Type____
   Capacity____ gpm. Depth of setting____ ft.
6. Well Top Sealed? Yes X No____
7. Pitless Adaptor Installed? Yes____ No. X
8. Well Disinfected? Yes X No____
9. Water Sample Submitted? Yes____ No X

REMARKS:

GEOLOGICAL WATER SURVEYS WATER WELL RECORD

10. Dept. Mines and Minerals permit No. 3276 Year 1967
11. Property owner LINCOLNSHIRE CONST Well No.____
    Address non responsive
    Driller CECIL GRIFFY License No. 91-76
12. Water from LIMESTONE (Formation) 13. County KANKAKEE
    at depth 70 to 90 ft.
14. Screen: Diam.____ in.
    Length:____ ft Slot____
    Elev.____

non responsive non responsive non responsive

15. Casing and Liner Pipe

Diam. (in.)	Kind and Weight	From (Ft.)	To (Ft.)
4 IN.	GALV. STEEL	0	42
	W LB		

SHOW LOCATION IN SECTION PLAT
Permit: NW SW SW

16. Size Hole below casing: 4 in.
17. Static level 15 ft. below ~~casing, or which is~~____ ft. above ground level. Pumping level 28 ft. when pumping at 20 gpm for 3 hours.

18. FORMATIONS PASSED THROUGH	THICKNESS	DEPTH OF BOTTOM
TOP SOIL - SAND	5	5
SAND	10	15
SEDDANE CLAY	7	22
WHITE LIME	23	45
GRAY LIME	25	70
BLUE GRAY LIME	20	90
(CONTINUE ON SEPARATE SHEET IF NECESSARY)		

SIGNED Cecil Griffy DATE Aug 20-67

White Copy – Ill. Dept. of Public Health
Yellow Copy – Well Contractor
Blue Copy – Well Owner

INSTRUCTIONS TO DRILLERS

FILL IN ALL PERTINENT INFORMATION REQUESTED AND MAIL ORIGINAL TO STATE DEPARTMENT OF PUBLIC HEALTH, CONSUMER HEALTH PROTECTION, 535 WEST JEFFERSON, SPRINGFIELD, ILLINOIS, 62761. DO NOT DETACH GEOLOGICAL/WATER SURVEYS SECTION. BE SURE TO PROVIDE PROPER WELL LOCATION.

ILLINOIS DEPARTMENT OF PUBLIC HEALTH
WELL CONSTRUCTION REPORT

1. Type of Well
   a. Dug____. Bored____. Hole Diam. 5 in. Depth 80 ft.
   Curb material _____. Buried Slab: Yes____ No____
   b. Driven____. Drive Pipe Diam. ____in. Depth ____ft.
   c. Drilled X. Finished in Drift____. In Rock X.
   Tubular____. Gravel Packed____.
   d. Grout:

(KIND)	FROM (Ft.)	TO (Ft.)
Cuttings		

2. Distance to Nearest:
   Building _____ Ft. Seepage Tile Field 75
   Cess Pool _____ Sewer (non Cast iron) _____
   Privy _____ Sewer (Cast iron) _____
   Septic Tank 50 Barnyard _____
   Leaching Pit _____ Manure Pile _____
3. Well furnishes water for human consumption? Yes X No____
4. Date well completed 5-3-80
5. Permanent Pump Installed? Yes X Date 5-6-80 No____
   Manufacturer Red Jacket Type Sulm Location Well
   Capacity 20 gpm. Depth of Setting 20 Ft.
6. Well Top Sealed? Yes X No____ Type _____
7. Pitless Adapter Installed? Yes X No____
   Manufacturer Williams Model Number _____
   How attached to casing? Bolted
8. Well Disinfected? Yes X No____
9. Pump and Equipment Disinfected? Yes X No____
10. Pressure Tank Size 82 gal. Type CA
    Location Basement
11. Water Sample Submitted? Yes____ No X

REMARKS:

Owner instructed to do so.

GEOLOGICAL AND WATER SURVEYS WELL RECORD

non responsive [redacted]

10. Property [redacted]
    Address
    Driller Phil Knuerim License No. 102-84
11. Permit No. 93680 Date 5-2-80
12. Water from Rock (Formation) 13. County Kankakee
    at depth 4 to 80 ft. Sec. [redacted] non responsive
    14. Screen: Diam. ____in.
    Length: ____ft. Slot _____ [redacted] non responsive
    Elev. ____

15. Casing and Liner Pipe

Diam. (in.)	Kind and Weight	From (Ft.)	To (Ft.)
5	Sch 40	0	40

SHOW LOCATION IN SECTION PLAT
NE SW SW

16. Size Hole below casing: 4 1/2 in.
17. Static level 4 ft. below casing top which is 1 ft. above ground level. Pumping level 20 ft. when pumping at 20 gpm for 4 hours.

18. FORMATIONS PASSED THROUGH	THICKNESS	DEPTH OF BOTTOM
Soil & Sand	0	25
Rock	25	80

(CONTINUE ON SEPARATE SHEET IF NECESSARY)

SIGNED Phil Knuerim DATE 5-15-80

IDPH 4.065
1/74 – KNB-1

958

White Copy – Ill. Dept. of Pub. Health
Yellow Copy – Well Contractor
Blue Copy – Well Owner

INSTRUCTIONS TO DRILLERS

FILL IN ALL PERTINENT INFORMATION REQUESTE AND MAIL ORIGINAL TO STATE DEPARTMENT OF PUBLIC HEALTH, ROOM 616, STATE OFFICE BUILDING, SPRINGFIELD, ILLINOIS, 62706. DO NOT DETACH GEOLOGICAL / WATER SURVEYS SECTION. BE SURE TO PROVIDE PROPER WELL LOCATION.

ILLINOIS DEPARTMENT OF PUBLIC HEALTH WELL CONSTRUCTION REPORT

1. Type of Well
   a. Dug ____. Bored ____. Hole Diam. 4 in. Depth 140 ft.
   Curb material ____. Buried Slab: Yes ____ No ____
   b. Driven ____. Drive Pipe Diam. 4 in. Depth 41 ft.
   c. Drilled X. Finished in Drift ____. In Rock X.
   Tubular ____. Gravel Packed ____.
   d. Grout:

(KIND)	FROM (Ft.)	TO (Ft.)
NEAT	0	41
CEMENT		

2. Distance to Nearest:
   Building 26 Ft. Seepage Tile Field 75
   Cess Pool NONE Sewer (non Cast iron) NONE
   Privy " Sewer (Cast iron) "
   Septic Tank 55 Barnyard "
   Leaching Pit NONE Manure Pile "
3. Is water from this well to be used for human consumption?
   Yes X No ____
4. Date well completed SEPT. 22-1968
5. Permanent Pump Installed? Yes ____ No X
   Manufacturer ____ Type ____
   Capacity ____ gpm. Depth of setting ____ ft.
6. Well Top Sealed? Yes X No ____
7. Pitless Adaptor Installed? Yes ____ No X
8. Well Disinfected? Yes X No ____
9. Water Sample Submitted? Yes ____ No X

REMARKS:

IDPH 4.065
10/68

GEOLOGICAL AND WATER SURVEYS WELL RECORD

10. Property [redacted] non responsive
    Address
    Driller CECIL GRIFFY License No. 22-26
11. Permit No. 8343 Date SEPT. 15-1968
12. Water from LIMESTONE (Formation) 13. County KANKAKEE
    at depth 115 to 140 ft. Sec. [redacted] non responsive
14. Screen: Diam. ____ in.
    Length: ____ ft. Slot ____ Elev. ____
15. Casing and Liner Pipe

Diam. (in.)	Kind and Weight	From (Ft.)	To (Ft.)
4	GALV. STEEL 11 LB.	0	41

SHOW LOCATION IN SECTION PLAT
SE/C SW NW SW

16. Size Hole below casing: 4 in.
17. Static level 3 ft. below casing top which is 1 ft. above ground level. Pumping level 25 ft. when pumping at 15 gpm for 2 hours.

18. FORMATIONS PASSED THROUGH	THICKNESS	DEPTH OF BOTTOM
TOP SOIL AND CLAY	5	5
SANDY CLAY	10	15
SAND	5	20
LIMESTONE-GRAY	30	50
LIMESTONE-SHALY	65	115
LIMESTONE GRAY	25	140

(CONTINUE ON SEPARATE SHEET IF NECESSARY)

SIGNED Cecil Griffy DATE Oct. 13-68

960

(36941—50M—2-67)27-o 2

ILLINOIS GEOLOGICAL SURVEY, URBANA

	Thickness	Top	Bottom
Top soil clay rock		0	5
Brown rock and clay		5	15
Brown rock (broken)		15	25
Brown and gray limestone		25	50
Blue shaly limestone		50	60
Blue limestone		60	100
Gray limestone		100	110
Blue gray limestone		110	129
			TD

Casing: 43' of 4" galvanized; Bottom of casing fitted with forged steel drive shoe.
Static water level - 19'
Pumping level - 27' on capacity of 15 gallons per minute
Recommended pump setting - 50' below seal

*Lot 23, 5th addition Heil Estates; 27' east and 2½' south of front entrance. Footage location by C.M. from sub-division map.

NO ENVELOPE

COMPANY Cecil Griffy
FARM Umphrey, Joe NO.
DATE DRILLED February 19, 1965 COUNTY NO. 1148
AUTHORITY State Water Survey
ELEVATION
LOCATION *App. 375' N line, 1255' E line of NE
COUNTY KANKAKEE

36-31N-11E

16, STATE OFFICE BUILDING, SPRINGFIELD,
CAL / WATER SURVEYS SECTION. BE SURE TO

10 [redacted] non responsive

Driller [illegible] License No. 72-26

11. Permit No. 16679 Date 3-2-1972

12. Water from LIMESTONE Formation 13. County KANKAKEE

at depth 65 to 105 ft.

14. Screen: Diam. _____ in.

Length: _____ ft. Slot _____

Sec. [redacted] non responsive

Twp. [redacted]

Rge. [redacted]

Elev. _____

[redacted] non responsive

LOCATION IN SECTION PLAT

SW SW SE (permit)

15. Casing and Liner Pipe

Diam. (in.)	Kind and Weight	From (Ft.)	To (Ft.)
4	GALV. STEEL	0	53
	11LB		

16. Size Hole below casing: 4 in.

17. Static level 10 ft. below casing top which is -1 ft. above ground level. Pumping level 24 ft. when pumping at 15 gpm for 2 hours.

18. FORMATIONS PASSED THROUGH	THICKNESS	DEPTH OF BOTTOM
TOP SOIL - CLAY	5	5
BROWN LIMESTONE AND CLAY	5	10
LIMESTONE - BROWN (SOFT)	15	25
LIMESTONE - BROWN	40	65
LIMESTONE - BROWNISH GRAY	22	87
LIMESTONE - GRAY	18	105

(CONTINUE ON SEPARATE SHEET IF NECESSARY)

SIGNED Cecil Guffey DATE 4-16-72

COUNTY No. 2196

KANKAKEE

36-31N-11E

OFFICE BUILDING, SPRINGFIELD,
R SURVEYS SECTION. BE SURE TO

GEOLOGICAL WATER SURVEYS WATER WELL RECORD

Completed 10-26-67

10. Dept. Mines and Minerals permit No. 3682 Year 1967
11. Property [redacted]
Address
Driller E. J. LeCocq License No. 92-37
12. Water from Limtestone (Formation) 13. County Kankakee
at depth 42 to 190 ft.
14. Screen: Diam. _____ in.
Length: _____ ft. Slot _____
Elev. _____

15. Casing and Liner Pipe

Diam. (in.)	Kind and Weight	From (Ft.)	To (Ft.)
4"	Galv. Casing 11#	0	42
4"	Drive Shoe		

SHOW LOCATION IN SECTION PLAT
200'S, 250'W,
NE/c SE SE
(Permit)

16. Size Hole below casing: 4 in.
17. Static level _____ ft. below casing top which is _____ ft. above ground level. Pumping level _____ ft. when pumping at _____ gpm for _____ hours. Flowing Well - 25 gal. a min.

18. FORMATIONS PASSED THROUGH	THICKNESS	DEPTH OF BOTTOM
Broken Lime	0	16
Yellow Lime	16	58
Grey Lime	58	179
Brown Lime	179	190
Shale		
(CONTINUE ON SEPARATE SHEET IF NECESSARY)		

SIGNED _____ DATE _____

COUNTY No. 636

KANKAKEE 24-31N-11E

ONSUMER HEALTH PROTECTION, 535 WEST
2761. DO NOT DETACH GEOLOGICAL/WATER
DE PROPER WELL LOCATION.

GEOLOGICAL AND WATER SURVEYS WELL RECORD

Completed 5-15-78

10. Property owner [redacted] non responsive
Address M
Driller Richard H. Wehling License No. 102-223
11. Permit No. 74576 Date 5-12-78
12. Water from Limestone (Formation) 13. County Kankakee [redacted] non responsive non responsive
at depth ____ to ____ ft. Sec. ____
14. Screen: Diam. ____ in. Twp. ____
Length: ____ ft. Slot ____ Rge. ____
180'S 430'W Ne Me-She-Re-Tem-0 Elev. ____
15. Casing and Liner Pipe

Diam. (in.)	Kind and Weight	From (Ft.)	To (Ft.)
6"	galv. seamless	+1	40
	cemented in		

SHOW LOCATION IN SECTION PLAT

LOT#23, Bella T. Clark, 180'NL, 430'EL, NE

16. Size Hole below casing: 5-7/8 in.
17. Static level 27 ft. below casing top which is PERMIT ft. above ground level. Pumping level ____ ft. when pumping at ____ gpm for ____ hours.

18. FORMATIONS PASSED THROUGH	THICKNESS	DEPTH OF BOTTOM
Drift	33	33
Gravel	3	36
Lime	186	222

(CONTINUE ON SEPARATE SHEET IF NECESSARY)

SIGNED Richard H. Wehling DATE 6-20-78
7K

KANKAKEE COUNTY No. 23309 24-31N-11E

NSUMER HEALTH PROTECTION, 535 WEST
761. DO NOT DETACH GEOLOGICAL/WATER
E PROPER WELL LOCATION.

GEOLOGICAL AND WATER SURVEYS WELL RECORD

Completed 11-11-77

10. Property [redacted] non respo nsive
Address
Driller Paul Knierim License No. 102-29
11. Permit No. 66259 Date September 2, 1978
12. Water from Limestone (Formation) 13. County Kankakee
at depth 30 to 112 ft. Sec. [redacted] non respon sive
14. Screen: Diam. ____ in. Twp
Length: ____ ft. Slot ____ Rge. ____
Elev. ____

15. Casing and Liner Pipe

Diam. (in.)	Kind and Weight	From (Ft.)	To (Ft.)
5	comp. #Sch 40	0	41

SHOW LOCATION IN SECTION PLAT

LOT#29, Pottawatamie Grove
SW SE NE
PERMIT

16. Size Hole below casing: 5 in.
17. Static level 30 ft. below casing top which is 2 ft. above ground level. Pumping level 60 ft. when pumping at 25 gpm for 4 hours. Sub. pump set at 60'

18. FORMATIONS PASSED THROUGH	THICKNESS	DEPTH OF BOTTOM
clay	0	10
clay & broken rock	10	30
limestone	30	112

(CONTINUE ON SEPARATE SHEET IF NECESSARY)

SIGNED Paul Knierim DATE 8.28-78

KANKAKEE

COUNTY No. 23308

24-31N-11E

QUESTED AND M... ORIGINAL TO STATE DE-
6, STATE OFFICE BUILDING, SPRINGFIELD,
CAL / WATER SURVEYS SECTION. BE SURE TO

GEOLOGICAL AND WATER SURVEYS WELL RECORD

Completed 7-3-69

10. Pr[redacted] non responsive
A
D
11. P
12. Water from LIMESTONE (Formation) 13. County KANKAKEE
at depth 90 to 116 ft.
14. Screen: Diam. _____ in.
Length: _____ ft. Slot _____
Se[redacted] non responsive
Tw
Ro
Elev. _____
[redacted] non responsive

15. Casing and Liner Pipe

Diam. (in.)	Kind and Weight	From (Ft.)	To (Ft.)
4 IN.	GALV. STEEL	0	42
	11 LB		

SHOW LOCATION IN SECTION PLAT
SW SW SW
(permit)

16. Size Hole below casing: 4 in.
17. Static level 15 ft. below casing top which is 2 ft. above ground level. Pumping level 27 ft. when pumping at 10 gpm for 2 hours.

18. FORMATIONS PASSED THROUGH	THICKNESS	DEPTH OF BOTTOM
TOP SOIL AND CLAY	5	5
BROWN LIME AND CLAY	10	15
BROWN LIMESTONE	10	25
GRAY LIMESTONE	20	45
BROWNISH GRAY LIMESTONE	45	90
GRAY LIMESTONE	26	116

(CONTINUE ON SEPARATE SHEET IF NECESSARY)

SIGNED Cecil Guffy DATE 7-13-69

COUNTY No. 1673

KANKAKEE 25-31N-11E

VESTED AND MAIL ORIGINAL TO STATE OF
6 STATE OFFICE BUILDING, SPRINGFIELD,
AL / WATER SURVEYS SECTION. BE SURE TO

GEOLOGICAL AND WATER SURVEYS WELL RECORD

10. Property [redacted] non responsive
Address
Driller CECIL GRIFFY License No. 92-26
11. Permit No. 14062 Date AUG. 19- 1971
12. Water from LIMESTONE (Formation) 13. County KANKAKEE
at depth 65 to 111 ft. Sec. [redacted] non responsive
14. Screen: Diam. _____ in. Twp.
Length: _____ ft. Slot _____ Rge.
Elev. _____

15. Casing and Liner Pipe

Diam. (in.)	Kind and Weight	From (Ft.)	To (Ft.)
4	GALV. STEEL		
	11 LB		

SHOW LOCATION IN SECTION PLAT
NW NE SE
(permit)

16. Size Hole below casing: 4 in.
17. Static level 10 ft. below casing top which is 1 ft. above ground level. Pumping level 25 ft. when pumping at 10 gpm for 2 hours.

18. FORMATIONS PASSED THROUGH	THICKNESS	DEPTH OF BOTTOM
FILL AND TOP SOIL	5	5
CLAY - BROWN	5	10
LIMESTONE - BROWN	20	30
LIMESTONE - BROWNISH GRAY	20	50
LIMESTONE WHITE	15	65
LIMESTONE - GRAY	46	111

(CONTINUE ON SEPARATE SHEET IF NECESSARY)

SIGNED Cecil Griffy DATE Oct. 18-1971

KANKAKEE COUNTY No. 2086 25-31N-11E

(38941—50M—2-67)27-o 2

ILLINOIS GEOLOGICAL SURVEY, URBANA

	Thickness	Top	Bottom
Top soil - sand		0	5
Brown sand		5	15
Gray sand		15	21
Sand and clay		21	25
Blue clay		25	80
Sand and clay		80	90
Broken rock and sand		90	95
Reef rock		95	117
			TD

Casing: 97' of 4" galvinized; Bottom of casing is fitted with a forged steel drive shoe.
Static water level - 12'
Pumping level - 19' on a capacity of 22 gallons per minute
Recommended pump setting - 30' below well seal

* Spring View Acres

NO ENVELOPE

COMPANY Cecil Griffy
FARM Jones, Myron NO.
DATE DRILLED April 5, 1966 COUNTY NO. 1400
AUTHORITY State Water Survey
ELEVATION
LOCATION *NE NW
COUNTY KANKAKEE

EDITED

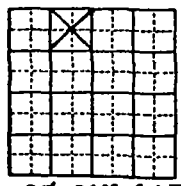

25-31N-11E

QUESTED AND MAIL ORIGINAL TO STATE DE-
16, STATE OFFICE BUILDING, SPRINGFIELD,
CAL / WATER SURVEYS SECTION. BE SURE TO

GEOLOGICAL AND WATER SURVEYS WELL RECORD

Completed 5-12-69

10. Property [redacted] non responsive
Address
Driller CECIL GRIFFY License No. 42-26
11. Permit No. 2272 Date 4-28-69
12. Water from LIMESTONE (Formation) 13. County KANKAKEE
at depth 85 to 112 ft.
14. Screen: Diam. _____ in.
Length: _____ ft. Slot _____

Sec. [redacted] non responsive
Twp.
Rge.
Elev.

15. Casing and Liner Pipe

Diam. (in.)	Kind and Weight	From (Ft.)	To (Ft.)
4 IN	GALV. STEEL	0	48
	11 LB		

SHOW LOCATION IN SECTION PLAT

NW NE SE SE
(Permit)

16. Size Hole below casing: 4 in.
17. Static level 15 ft. below ~~casing top which~~ is _____ ft. ~~above~~ ground level. Pumping level 24 ft. when pumping at 15 gpm for 3 hours.

18. FORMATIONS PASSED THROUGH	THICKNESS	DEPTH OF BOTTOM
TOP SOIL CLAY ROCK	5	5
BROWN LIME AND CLAY	10	15
BROWN LIME	25	40
GRAY "	5	45
BROWN AND GRAY LIME	10	55
BROWN LIME	30	85
GRAY LIME	27	112

(CONTINUE ON SEPARATE SHEET IF NECESSARY)

SIGNED Cecil Griffy DATE 5-17-69

COUNTY No. 1622

KANKAKEE 25-31N-11E

REQUESTED AND MAIL ORIGINAL TO STATE
NSUMER HEALTH PROTECTION, 535 WEST
61. DO NOT DETACH GEOLOGICAL/WATER
E PROPER WELL LOCATION.

GEOLOGICAL AND WATER SURVEYS WELL RECORD

Completed 7-8-78

10. Property owner Marc Engineering Well No. [redacted]
Address
Driller Phil Kriesin License No. 102-84
11. Permit No. 75-727 Date June 20 1978
12. Water from Rock Formation 13. County Kankakee
at depth 10 to 105 ft. Sec
14. Screen: Diam. _____ in. Twp
Length: _____ ft. Slot _____ Rge
Elev. _____

15. Casing and Liner Pipe

Diam. (in.)	Kind and Weight	From (Ft.)	To (Ft.)
5	comp #Sch 40	0	52

SHOW LOCATION IN SECTION PLAT

LOT#2, Springview
NE NE NW

PERMIT

16. Size Hole below casing: 5 in.
17. Static level 10 ft. below casing top which is 2 ft. above ground level. Pumping level 40 ft. when pumping at 30 gpm for 4 hours. Sub. pump set at 40'

18. FORMATIONS PASSED THROUGH	THICKNESS TOP	DEPTH OF BOTTOM
Sand	0	50
Rock	50	105

(CONTINUE ON SEPARATE SHEET IF NECESSARY)

NOV 3 3 1978

SIGNED Phil Kriesin DATE 12/1/78

COUNTY No. 23312

KANKAKEE 25-31N-11E