N:\GIS\Projects\C643_SJWaste_IPC\Production_MXDs\Feasibility_Study\Figure 3-3 TEQ DF in Surface Sediment_8202013.mxd - 8/22/2013 @ 4:37:20 PM

ANCHOR QEA integral consulting inc.

0 800
Feet

USEPA's Preliminary Site Perimeter
Limit of TCRA Cap
Soil Investigation Area 4
Surface Soil/Sediment Sample Location

Notes:
$TEQ_{DF,M}$ = Toxicity equivalent for 2,3,7,8-TCDD calculated for dioxins and furans using mammalian TEFs from van den Berg et al. (2006) (nondetect = 1/2 detection limit)

J = Estimated. One or more congeners used to calculate the $TEQ_{DF,M}$ was not detected.

The soil/sediment Protective Concentration Level for a hypothetical future outdoor commercial worker for $TEQ_{DF,M}$ is 1,300 ng/kg dry weight (May 14, 2013, letter to USEPA).

Figure 3-3
$TEQ_{DF,M}$ Concentrations in Surface Soil/Sediment
Compared to Hypothetical Future Outdoor Commercial Worker PCL
Feasibility Study
San Jacinto River Waste Pits Superfund Site

9494959

DRAFT

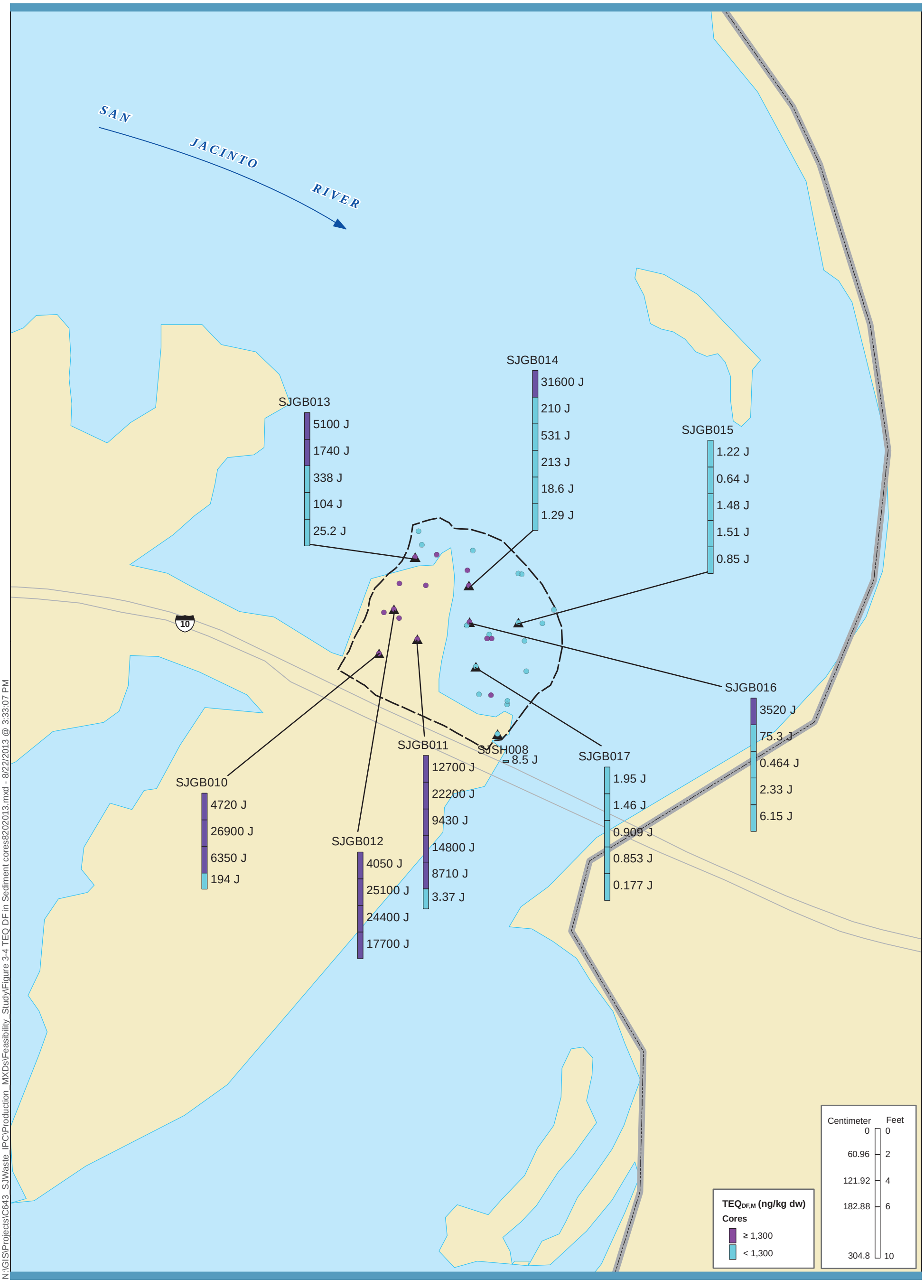

N:\GIS\Projects\C643_SJWaste_IPC\Production_MXDs\Feasibility_Study\Figure 3-4 TEQ DF in Sediment cores8202013.mxd - 8/22/2013 @ 3:33:07 PM

ANCHOR QEA integral consulting inc

USEPA's Preliminary Site Perimeter
Limit of TCRA Cap
Core Location
Surface Soil/Sediment Sample Location

0 800
Scale in Feet

Notes:
$TEQ_{DF,M}$ = Toxicity equivalent for 2,3,7,8-TCDD calculated for dioxins and furans using mammalian TEFs from van den Berg et al. (2006) (nondetect = 1/2 detection limit)

J = Estimated. One or more congeners used to calculate the $TEQ_{DF,M}$ was not detected.

The soil/sediment Protective Concentration Level for a hypothetical future outdoor commercial worker for $TEQ_{DF,M}$ is 1,300 ng/kg dry weight (May 14, 2013, letter to USEPA).

Figure 3-4
$TEQ_{DF,M}$ Concentrations in Soil/Sediment Cores
Compared to Hypothetical Future Outdoor Commercial Worker PCL
Feasibility Study
San Jacinto River Waste Pits Superfund Site

DRAFT

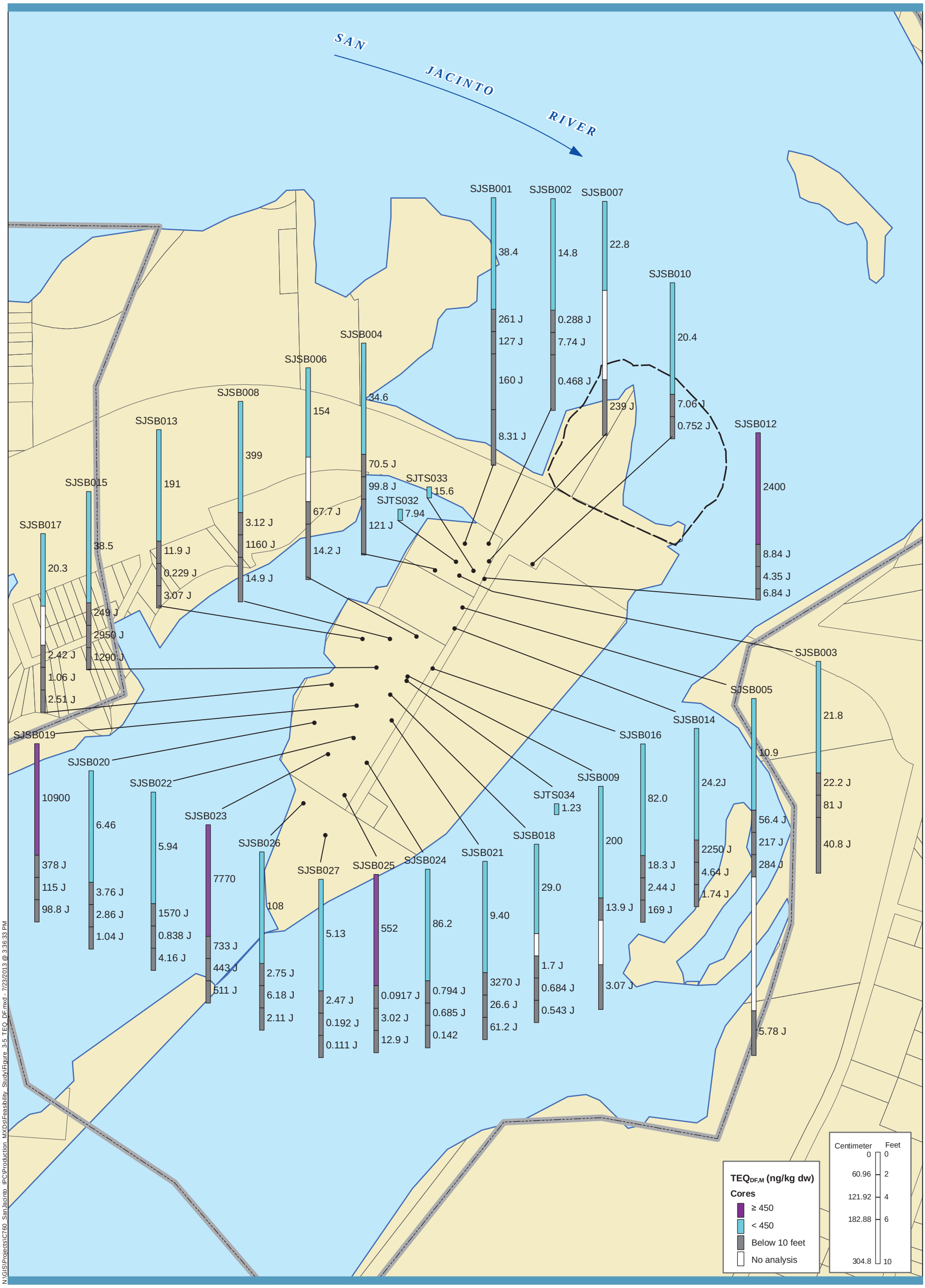

USEPA's Preliminary Site Perimeter

Limit of TCRA Cap

Soil Boring Location

0 400 Feet

Notes:
$TEQ_{DF,M}$ = Toxicity equivalent for dioxins and furans using mammalian TEFs from van den Berg et al. (2006) (nondetect =1/2 detection limit)

J = Estimated, One or more congeners used to calculate the $TEQ_{DF,M}$ was not detected.

The soil Protective Concentration Level for a hypothetical future construction worker for $TEQ_{DF,M}$ is 450 ng/kg dry weight. Concentrations are averaged in the top 10 feet, consistent with risk assessment assumption.

FEATURE SOURCES:
Parcel Boundaries: Harris County Appraisal District
Hydrology: Harris County Flood Control District

Figure 3-5
$TEQ_{DF,M}$ Concentrations in Soil
Compared to Hypothetical Future Construction Worker PCL
Feasibility Study
San Jacinto River Waste Pits Superfund Site

DRAFT

N:\GIS\Projects\C760_SanJacinto_IPC\Production_MXDs\Feasibility_Study\Figure_3-5_TEQ_DF.mxd - 7/23/2013 @ 3:36:33 PM

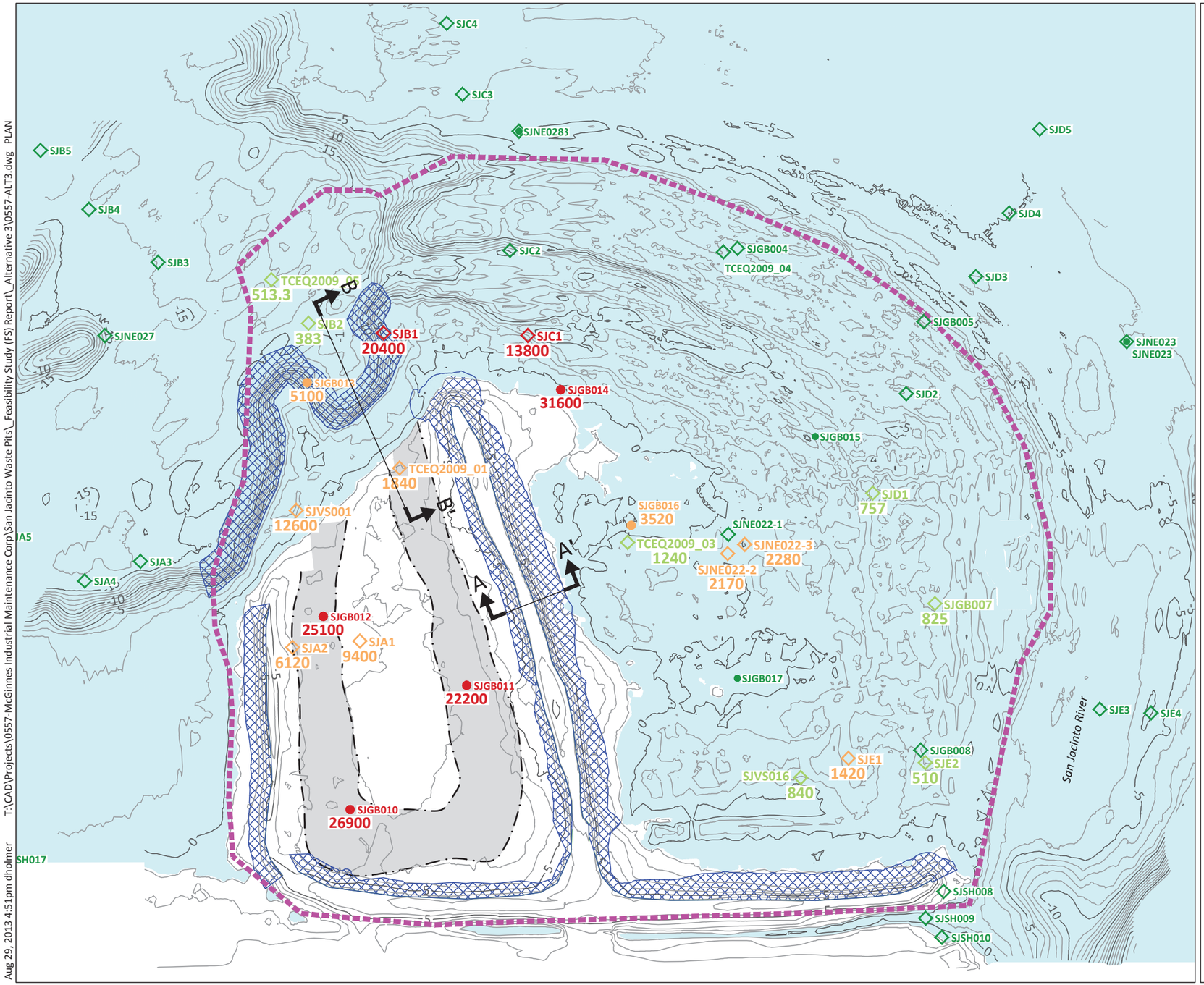

LEGEND:

- Existing Contour (1 Foot Interval)
- TCRA Cap Limit
- Area of Additional Rock Placement for Flattening Slopes to 5H:1V on berms and 3H:1V in the Northwest Area
- Area Below Mean Tide Level (0.83 Feet NAVD88)
- TCRA Footprint of Stabilization
- SJGB014 ● Core location: TEQ ≥ 13,000 ng/kg
- SJGB013 ● Core location: 1,300 ≤ TEQ < 13,000 ng/kg
- SJGB016 ● Core location: 220 ≤ TEQ < 1,300 ng/kg
- SJGB017 ● Core location: TEQ < 220 ng/kg
- SJB1 ◇ Grab location: TEQ ≥ 13,000 ng/kg
- SJA1 ◇ Grab location: 1,300 ≤ TEQ < 13,000 ng/kg
- SJB2 ◇ Grab location: 220 ≤ TEQ < 1,300 ng/kg
- SJC3 ◇ Grab location: TEQ < 220 ng/kg
- 825 Concentration TEQ_{DF} (ng/kg dw) (See Note 1)
- A A' Cross Section Location (See Figure 4-2)

NOTE:
1. Concentration shown at each sample location represents the highest concentration calculated at any depth interval at that location.

SOURCE: Drawing prepared from surveys provided by Hydrographic Consultants dated October 2012 and January/February 2013.
HORIZONTAL DATUM: Texas State Plane South Central, NAD83, U.S. Feet.
VERTICAL DATUM: NAVD 88.

0 120
Scale in Feet

T:\CAD\Projects\0557-McGinnes Industrial Maintenance Corp\San Jacinto Waste Pits_Feasibility Study (FS) Report_Alternative 3\0557-ALT3.dwg PLAN
Aug 29, 2013 4:51pm dholmer

ANCHOR QEA

DRAFT

Figure 4-1
Plan View - Alternative 3, Permanent Cap
Feasibility Study
San Jacinto River Waste Pits Superfund Site

Aug 29, 2013 4:51pm dholmer T:\CAD\Projects\0557-McGinnes Industrial Maintenance Corp\San Jacinto Waste Pits_Feasibility Study (FS) Report_Alternative 3\0557-ALT3.dwg SECTION

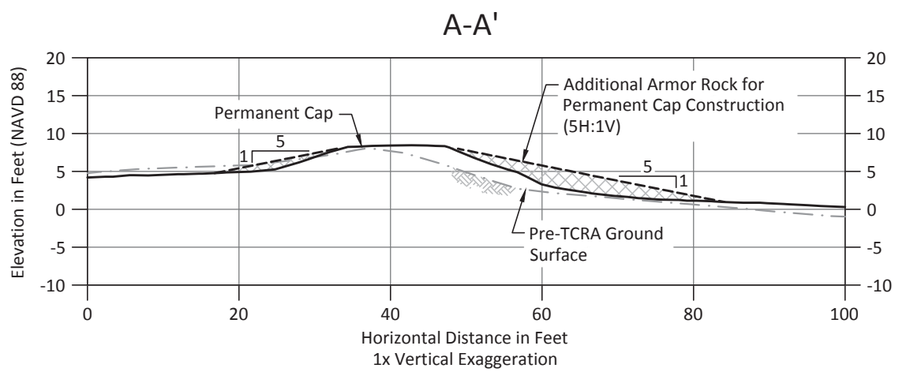

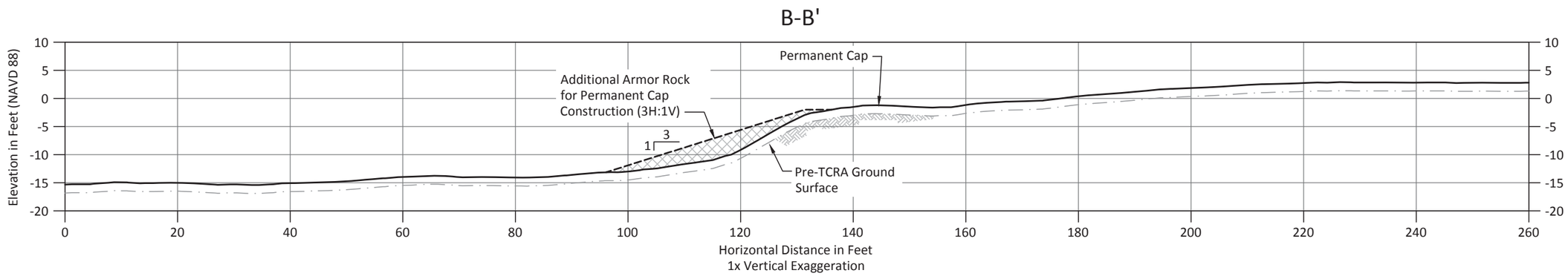

ANCHOR QEA

DRAFT

Figure 4-2
Cross Section A-A' - Alternative 3, Permanent Cap
Feasibility Study
San Jacinto River Waste Pits Superfund Site

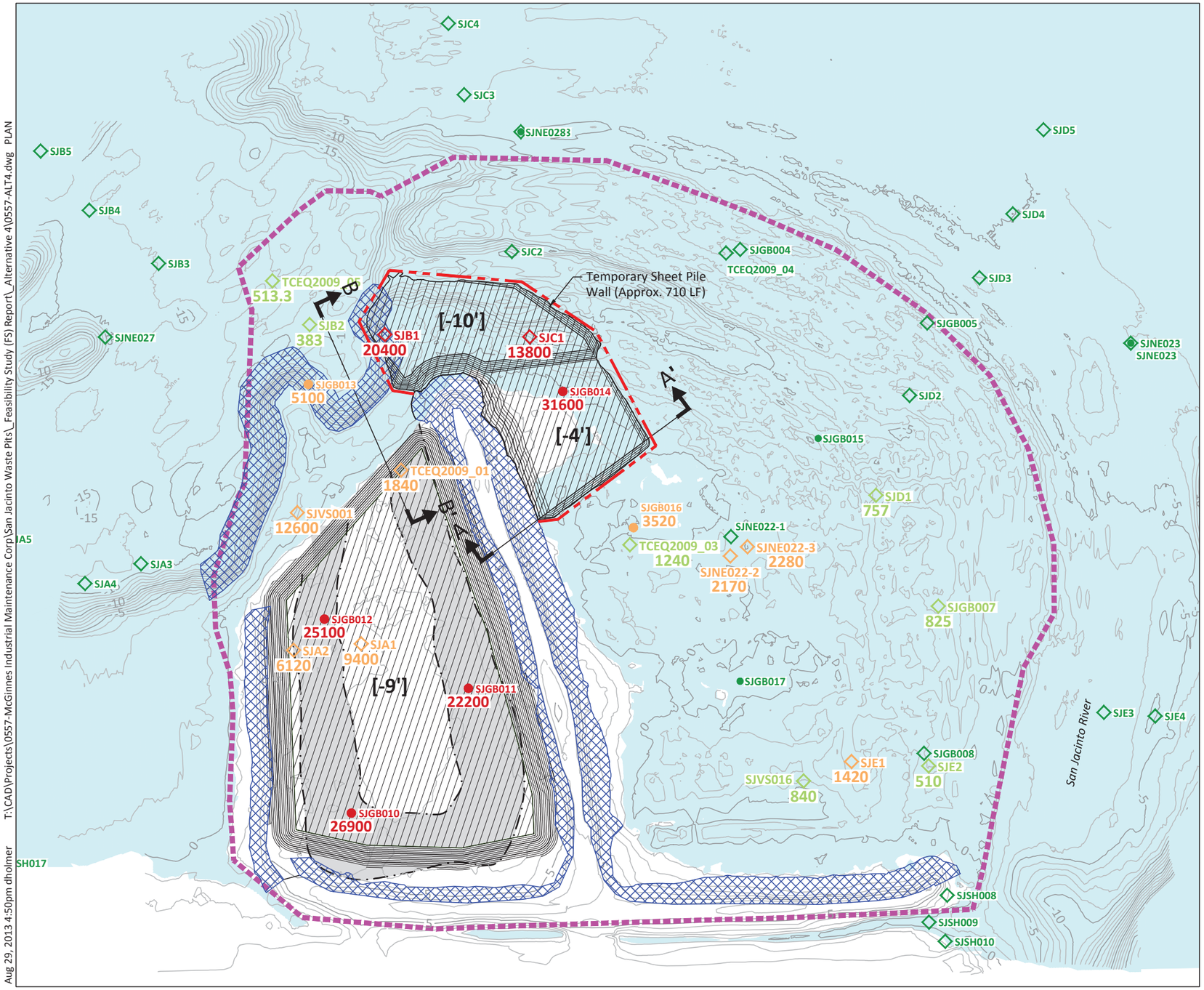

LEGEND:

- Existing Contour (1 Foot Interval)
- [-4'] Target Solidification Elevation (NAVD 88)
- Solidification Area
- Temporary Sheet Pile Wall
- TCRA Cap Limit
- Area of Additional Rock Placement for Flattening Slopes to 5H:1V on berms and 3H:1V in the Northwest Area
- Area Below Mean Tide Level (0.83 Feet NAVD88)
- TCRA Footprint of Stabilization
- SJGB014● Core location: TEQ ≥ 13,000 ng/kg
- SJGB013● Core location: 1,300 ≤ TEQ < 13,000 ng/kg
- SJGB016● Core location: 220 ≤ TEQ < 1,300 ng/kg
- SJGB017● Core location: TEQ < 220 ng/kg
- SJB1◇ Grab location: TEQ ≥ 13,000 ng/kg
- SJA1◇ Grab location: 1,300 ≤ TEQ < 13,000 ng/kg
- SJB2◇ Grab location: 220 ≤ TEQ < 1,300 ng/kg
- SJC3◇ Grab location: TEQ < 220 ng/kg
- 825 Concentration TEQ^{DF} (ng/kg dw) (See Note 1)
- A A' Cross Section Location (See Figure 4-4)

NOTE:
1. Concentration shown at each sample location represents the highest concentration calculated at any depth interval at that location.

SOURCE: Drawing prepared from surveys provided by Hydrographic Consultants dated October 2012 and January/February 2013.
HORIZONTAL DATUM: Texas State Plane South Central, NAD83, U.S. Feet.
VERTICAL DATUM: NAVD 88.

0 120
Scale in Feet

T:\CAD\Projects\0557-McGinnes Industrial Maintenance Corp\San Jacinto Waste Pits_Feasibility Study (FS) Report_Alternative 4\0557-ALT4.dwg PLAN
Aug 29, 2013 4:50pm dholmer

ANCHOR QEA

DRAFT

Figure 4-3
Plan View - Alternative 4, Partial Solidification
Feasibility Study
San Jacinto River Waste Pits Superfund Site

Aug 29, 2013 4:50pm dholmer T:\CAD\Projects\0557-McGinnes Industrial Maintenance Corp\San Jacinto Waste Pits_Feasibility Study (FS) Report_Alternative 4\0557-ALT4.dwg SECTIONS

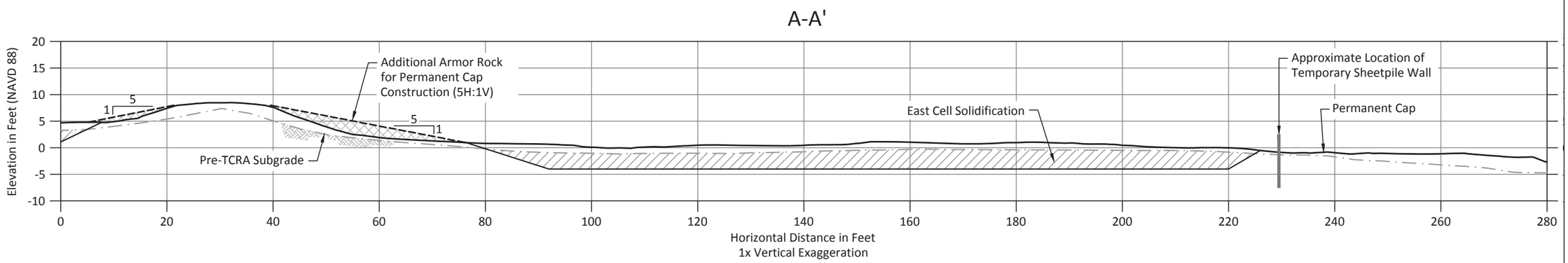

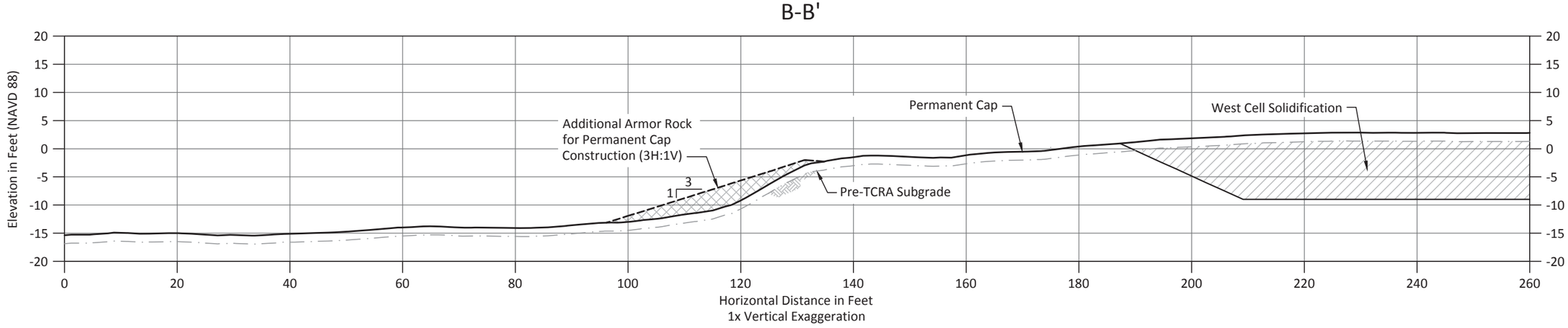

ANCHOR QEA

DRAFT

Figure 4-4
Cross Sections A-A' and B-B' - Alternative 4, Partial Solidification
Feasibility Study
San Jacinto River Waste Pits Superfund Site

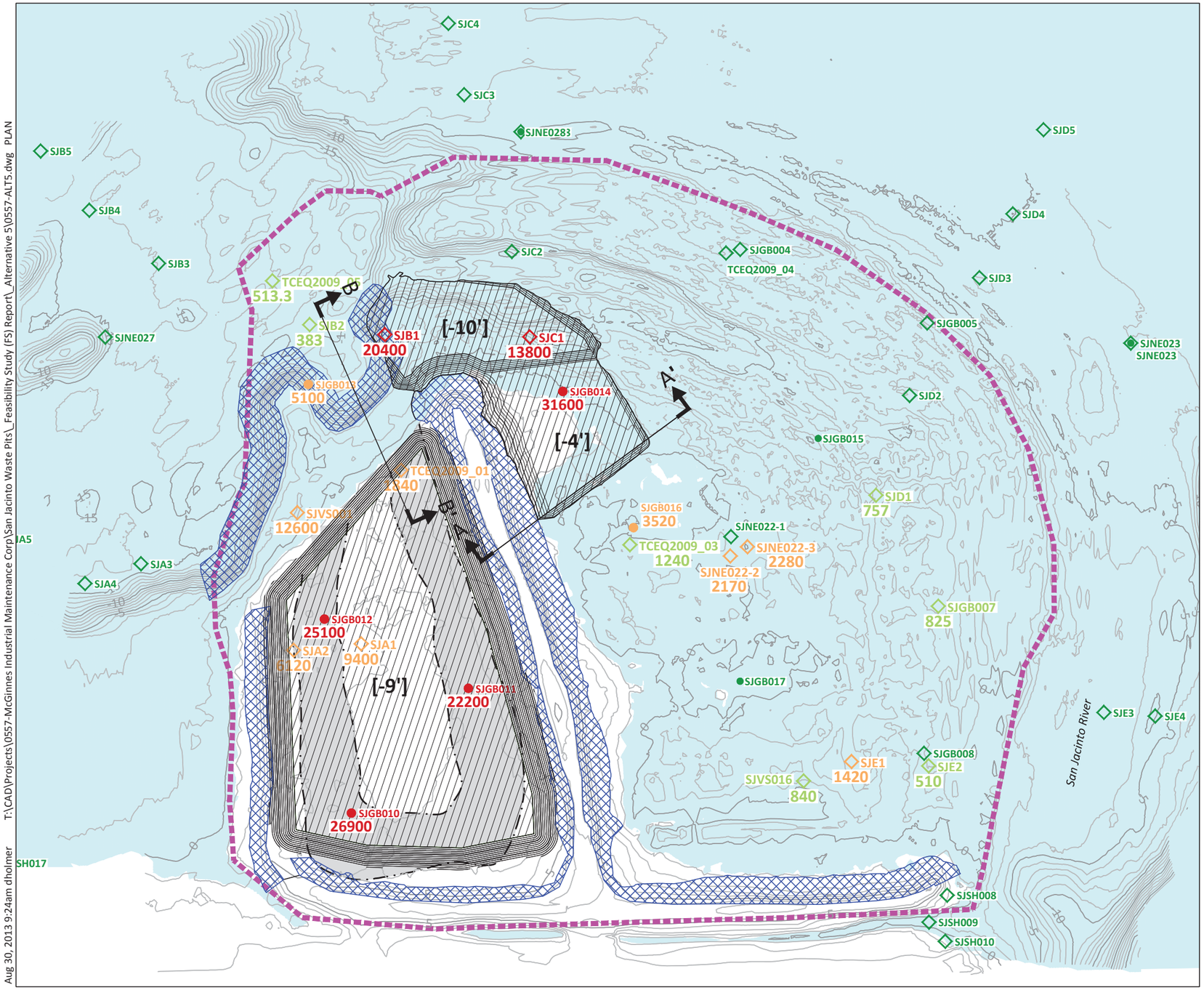

LEGEND:

- Existing Contour (1 Foot Interval)
- [-4'] Target Cut Elevation (NAVD 88)
- Removal Area
- TCRA Cap Limit
- Area of Additional Rock Placement for Flattening Slopes to 5H:1V on berms and 3H:1V in the Northwest Area
- Area Below Mean Tide Level (0.83 Feet NAVD88)
- TCRA Footprint of Stabilization
- SJGB014 Core location: TEQ ≥ 13,000 ng/kg
- SJGB013 Core location: 1,300 ≤ TEQ < 13,000 ng/kg
- SJGB016 Core location: 220 ≤ TEQ < 1,300 ng/kg
- SJGB017 Core location: TEQ < 220 ng/kg
- SJB1 Grab location: TEQ ≥ 13,000 ng/kg
- SJA1 Grab location: 1,300 ≤ TEQ < 13,000 ng/kg
- SJB2 Grab location: 220 ≤ TEQ < 1,300 ng/kg
- SJC3 Grab location: TEQ < 220 ng/kg
- 825 Concentration TEQ$_{DF}$ (ng/kg dw) (See Note 1)
- A A' Cross Section Location (See Figure 4-6)

NOTE:
1. Concentration shown at each sample location represents the highest concentration calculated at any depth interval at that location.

SOURCE: Drawing prepared from surveys provided by Hydrographic Consultants dated October 2012 and January/February 2013.
HORIZONTAL DATUM: Texas State Plane South Central, NAD83, U.S. Feet.
VERTICAL DATUM: NAVD 88.

0 120
Scale in Feet

T:\CAD\Projects\0557-McGinnes Industrial Maintenance Corp\San Jacinto Waste Pits_Feasibility Study (FS) Report_Alternative 5\0557-ALT5.dwg PLAN
Aug 30, 2013 9:24am dholmer

ANCHOR QEA

DRAFT

Figure 4-5
Plan View - Alternative 5, Partial Removal
Feasibility Study
San Jacinto River Waste Pits Superfund Site

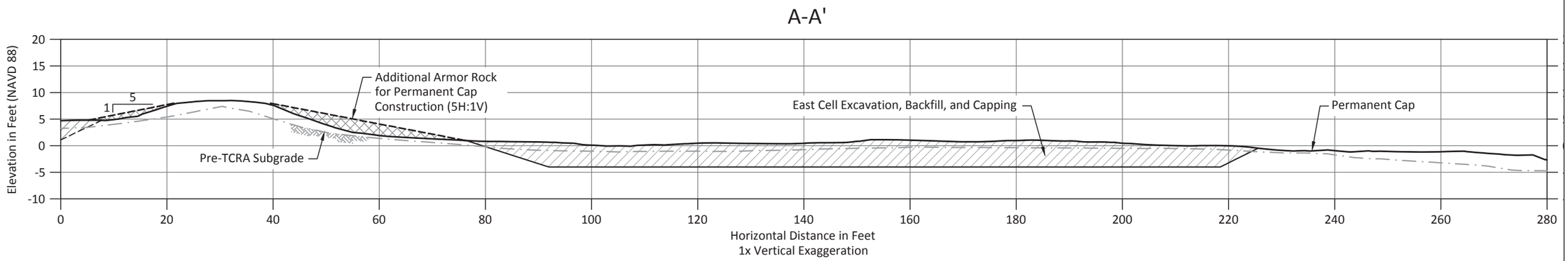

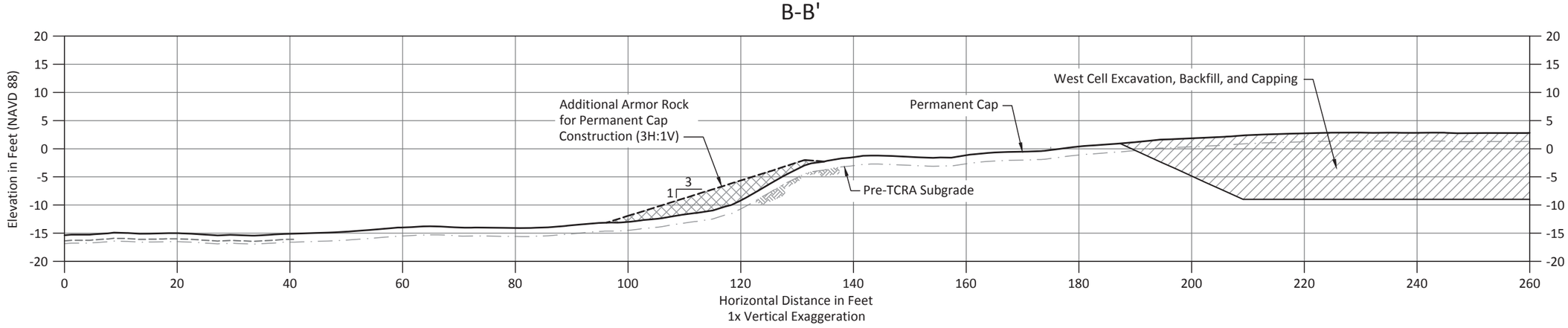

Aug 30, 2013 9:24am dholmer T:\CAD\Projects\0557-McGinnes Industrial Maintenance Corp\San Jacinto Waste Pits_Feasibility Study (FS) Report_Alternative 5\0557-ALT5.dwg SECTIONS

ANCHOR QEA

DRAFT

Figure 4-6
Cross Sections A-A' and B-B' - Alternative 5, Partial Removal
Feasibility Study
San Jacinto River Waste Pits Superfund Site

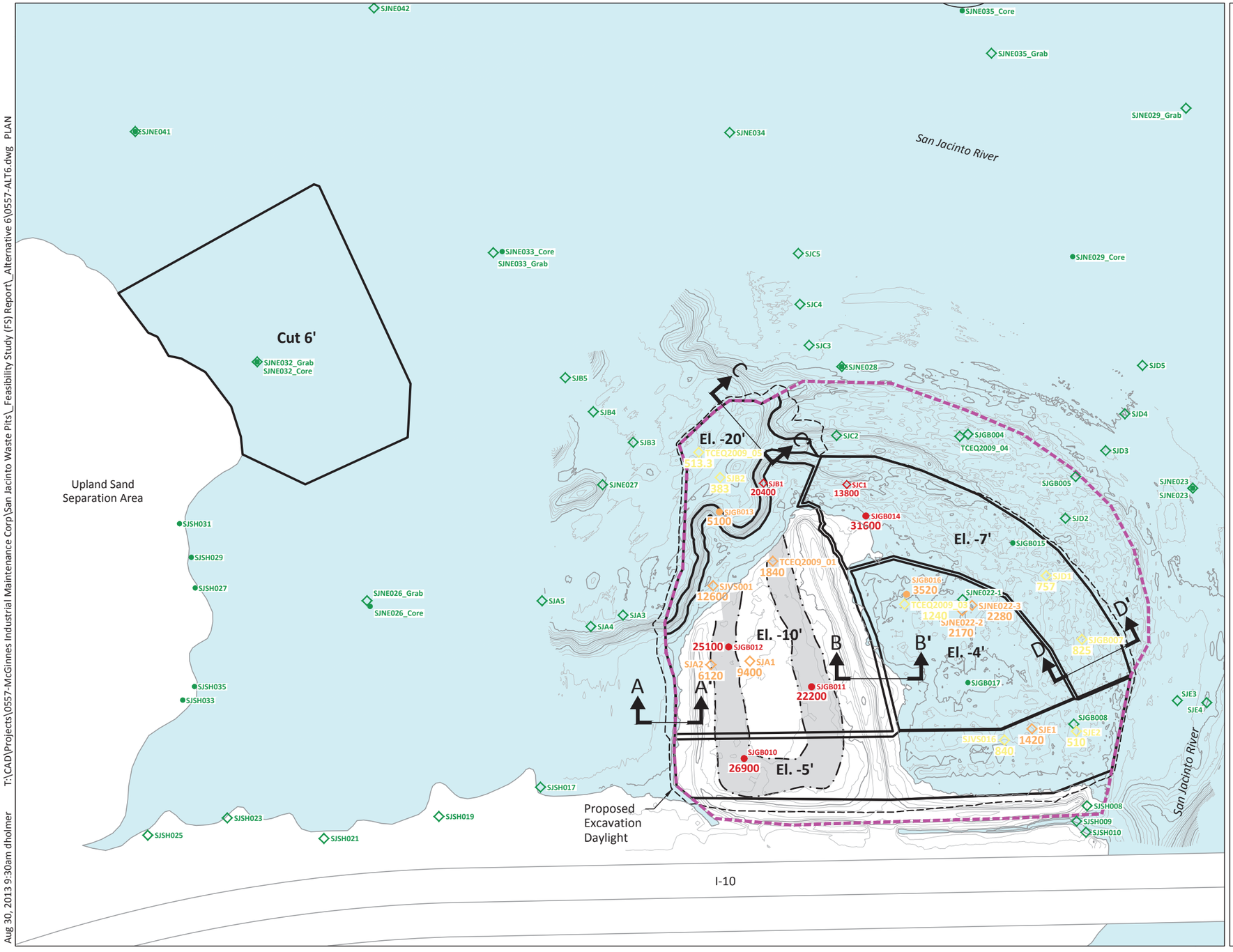

LEGEND:

- Existing Contour (1 Foot Interval)
- El. -10 — Target Cut Elevation (NAVD 88)
- TCRA Cap Limit
- TCRA Footprint of Stabilization
- Area Below Mean Tide Level (0.83 Feet NAVD88)
- SJGB014 — Core location: TEQ ≥ 13,000 ng/kg
- SJGB013 — Core location: 1,300 ≤ TEQ < 13,000 ng/kg
- SJGB016 — Core location: 220 ≤ TEQ < 1,300 ng/kg
- SJGB017 — Core location: TEQ < 220 ng/kg
- SJB1 — Grab location: TEQ ≥ 13,000 ng/kg
- SJA1 — Grab location: 1,300 ≤ TEQ < 13,000 ng/kg
- SJB2 — Grab location: 220 ≤ TEQ < 1,300 ng/kg
- SJC3 — Grab location: TEQ < 220 ng/kg
- 825 — Concentration TEQ^{DF} (ng/kg dw) (See Note 1)
- A A' — Cross Section Location (See Figure 4-8)

NOTE:
1. Concentration shown at each sample location represents the highest concentration calculated at any depth interval at that location.

SOURCE: Drawing prepared from surveys provided by Hydrographic Consultants dated October 2012 and January/February 2013.
HORIZONTAL DATUM: Texas State Plane South Central, NAD83, U.S. Feet.
VERTICAL DATUM: NAVD 88.

0 200
Scale in Feet

Aug 30, 2013 9:30am dholmer T:\CAD\Projects\0557-McGinnes Industrial Maintenance Corp\San Jacinto Waste Pits_Feasibility Study (FS) Report_Alternative 6\0557-ALT6.dwg PLAN

ANCHOR QEA

DRAFT

Figure 4-7
Plan View - Alternative 6, Full Removal
Feasibility Study
San Jacinto River Waste Pits Superfund Site

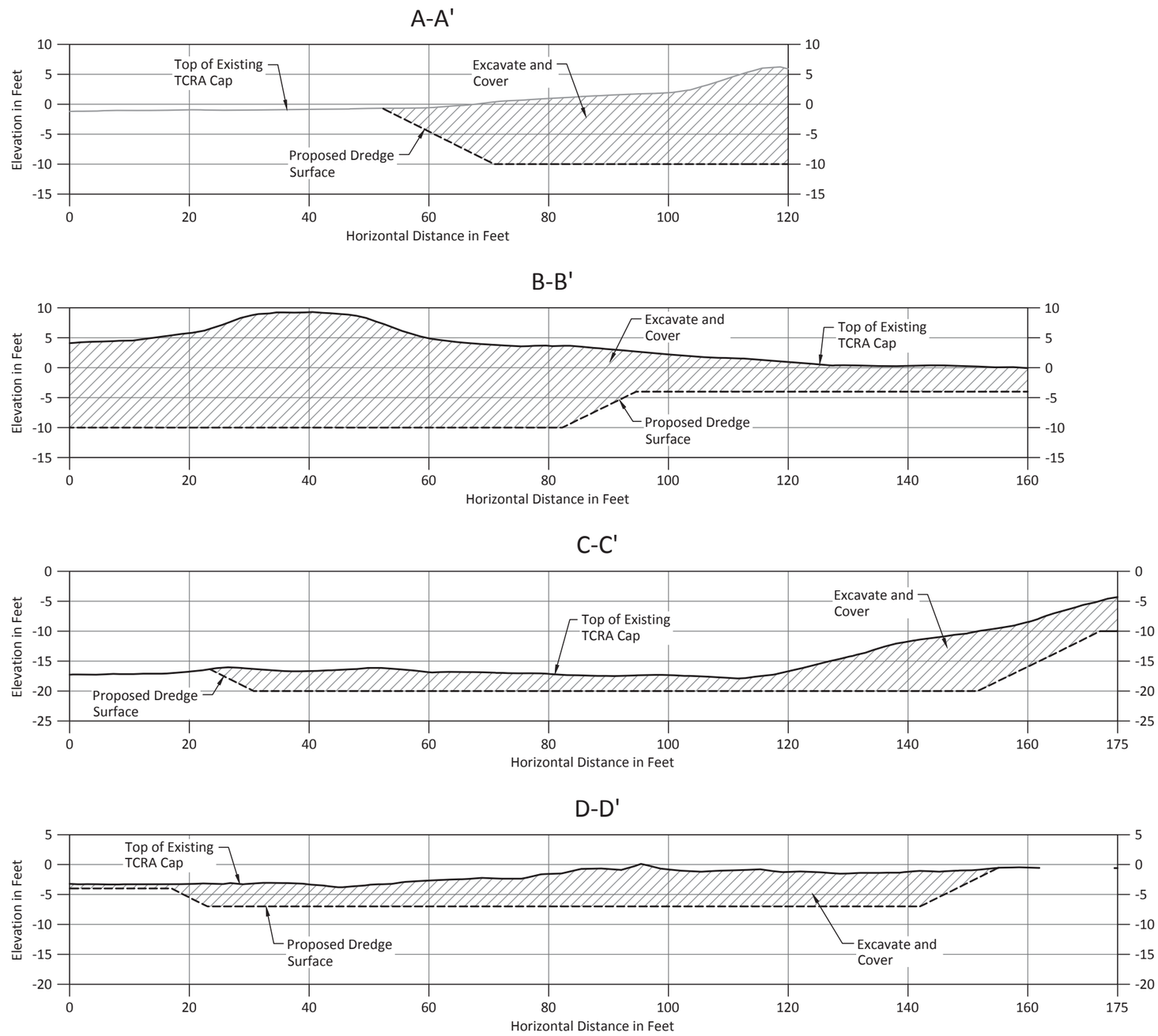

Aug 30, 2013 9:30am dholmer T:\CAD\Projects\0557-McGinnes Industrial Maintenance Corp\San Jacinto Waste Pits_Feasibility Study (FS) Report_Alternative 6\0557-ALT6.dwg SECTIONS

ANCHOR QEA

DRAFT

Figure 4-8
Cross Sections A-A', B-B', C-C', and D-D' - Alternative 6, Full Removal
Feasibility Study
San Jacinto River Waste Pits Superfund Site

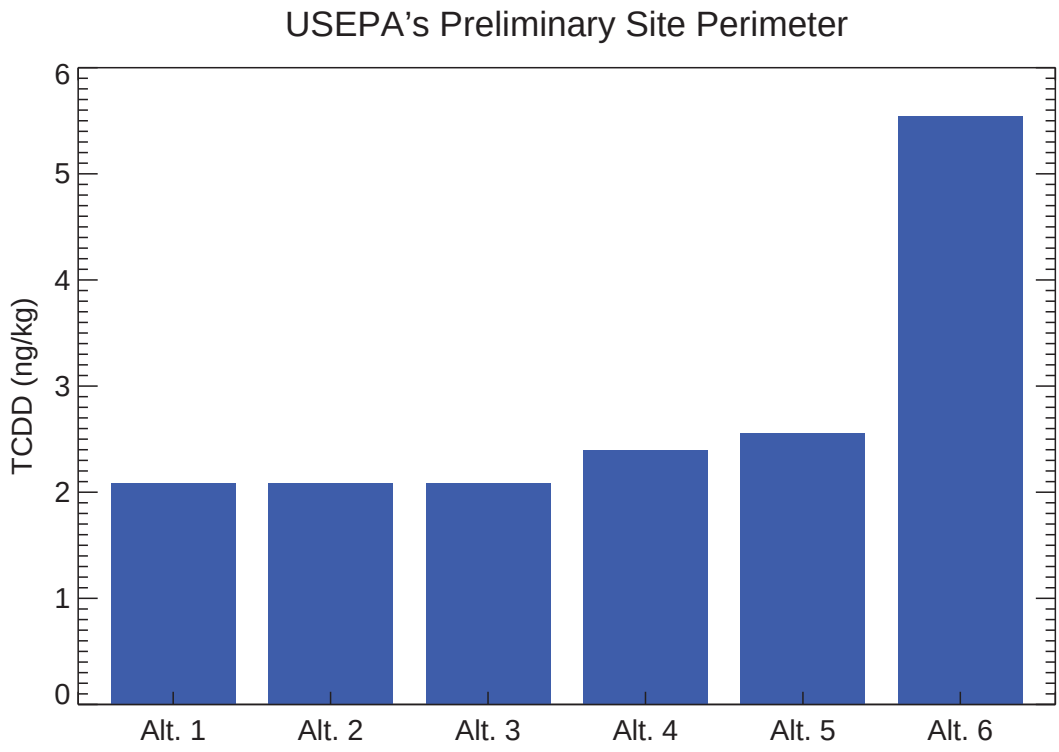

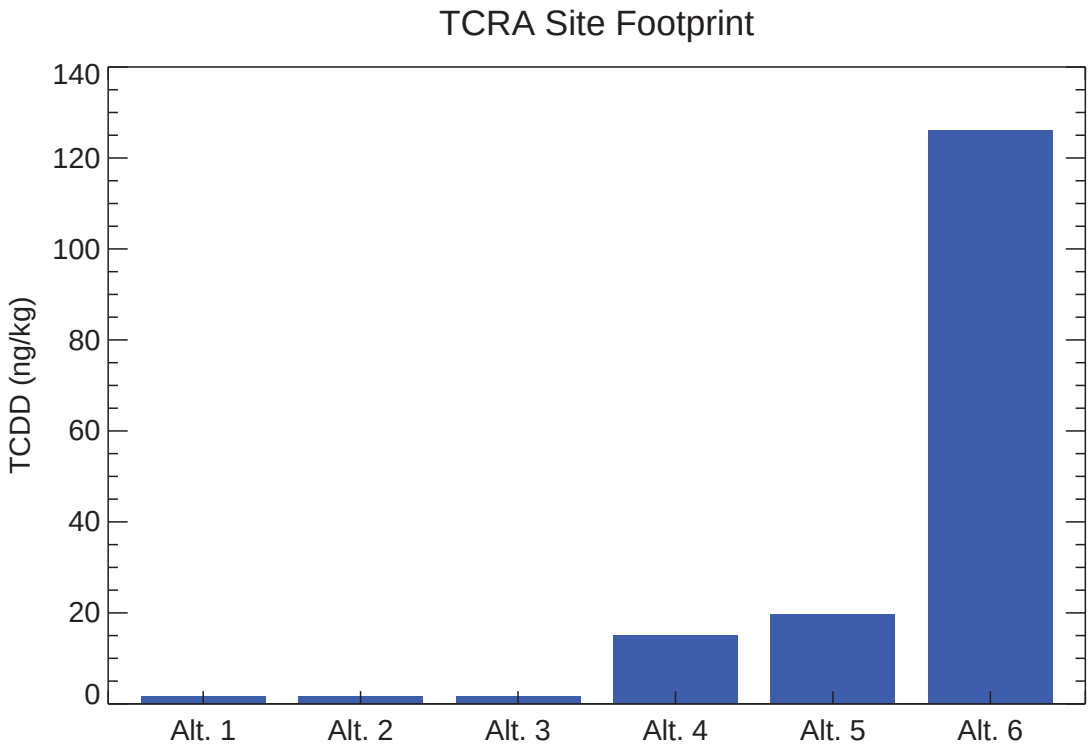

Model Run: SJR_PROJ2_BC_TCDD_1301-06, SJR_PROJ2_BC_TCDD_1301-06, SJR_PROJ2_BC_TCDD_1301-06, SJR_PROJ3_BC_TCDD_1307-01, SJR_PROJ3_BC_TCDD_1307-02, SJR_PROJ3_BC_TCDD_1307-03

Figure 6-1a

Comparison of Model-Predicted Surface Sediment (top 6 inches) TCDD Concentrations in Year 21, Averaged over USEPA's Preliminary Site Perimeter and TCRA Site Footprint

Feasibility Study

San Jacinto River Waste Pits Superfund Site

ANCHOR QEA

DRAFT

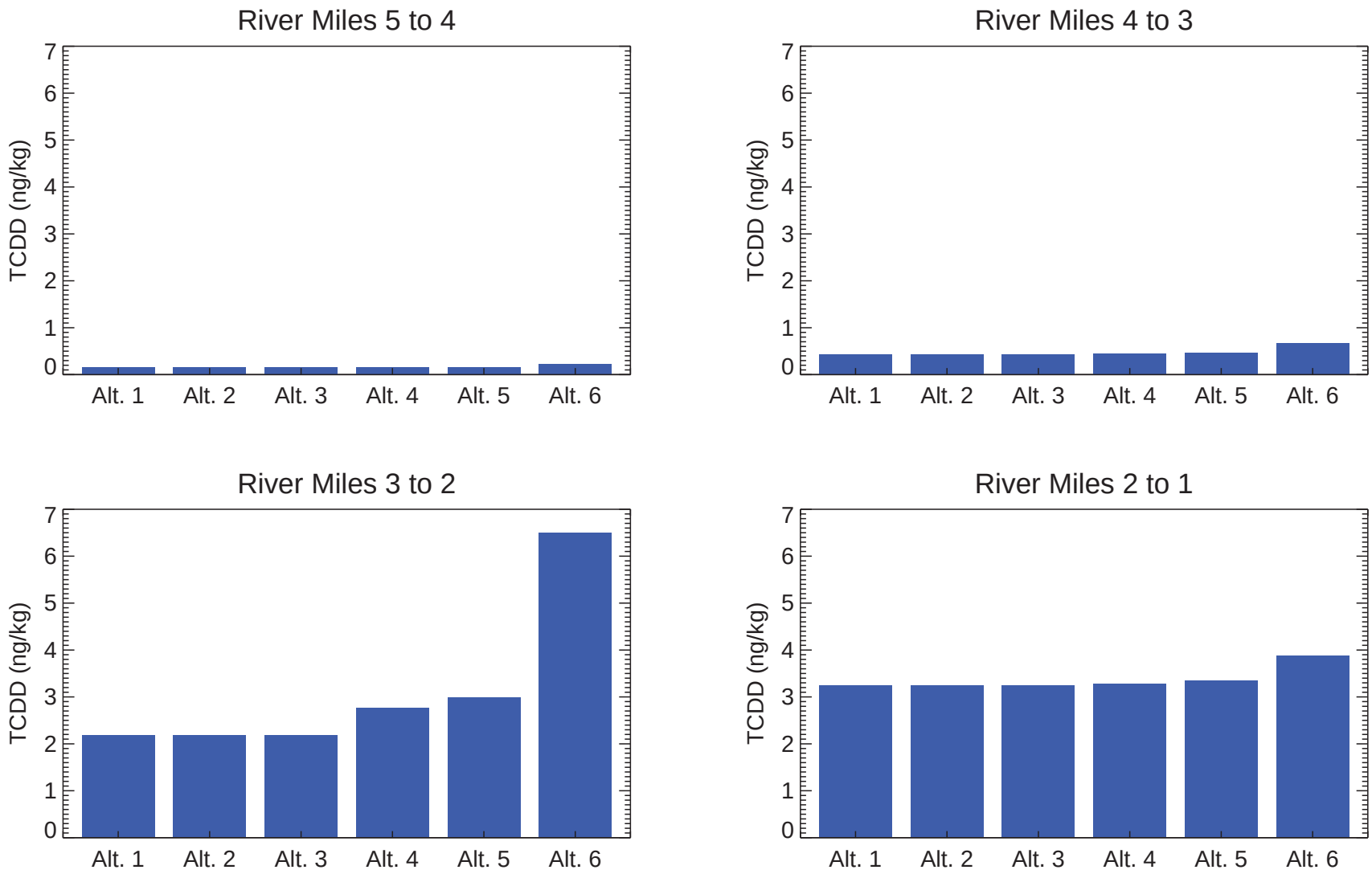

Model Run: SJR_PROJ2_BC_TCDD_1301-06, SJR_PROJ2_BC_TCDD_1301-06, SJR_PROJ2_BC_TCDD_1301-06, SJR_PROJ3_BC_TCDD_1307-01, SJR_PROJ3_BC_TCDD_1307-02, SJR_PROJ3_BC_TCDD_1307-03

Figure 6-1b

Comparison of Model-Predicted Surface Sediment (top 6 inches) TCDD Concentrations in Year 21, Averaged by River Mile
Feasibility Study
San Jacinto River Waste Pits Superfund Site

DRAFT

LHB - \\helios\D_Drive\Projects\MIMC\San_Jacinto_RIFS(090557-01)\documents\FS_Fate_and_Transport_Appendix\figures\IDL\FS_report\sjr_bed_barchart_PROJ_alt1_to_6.pro Fri Aug 23 11:48:08 2013

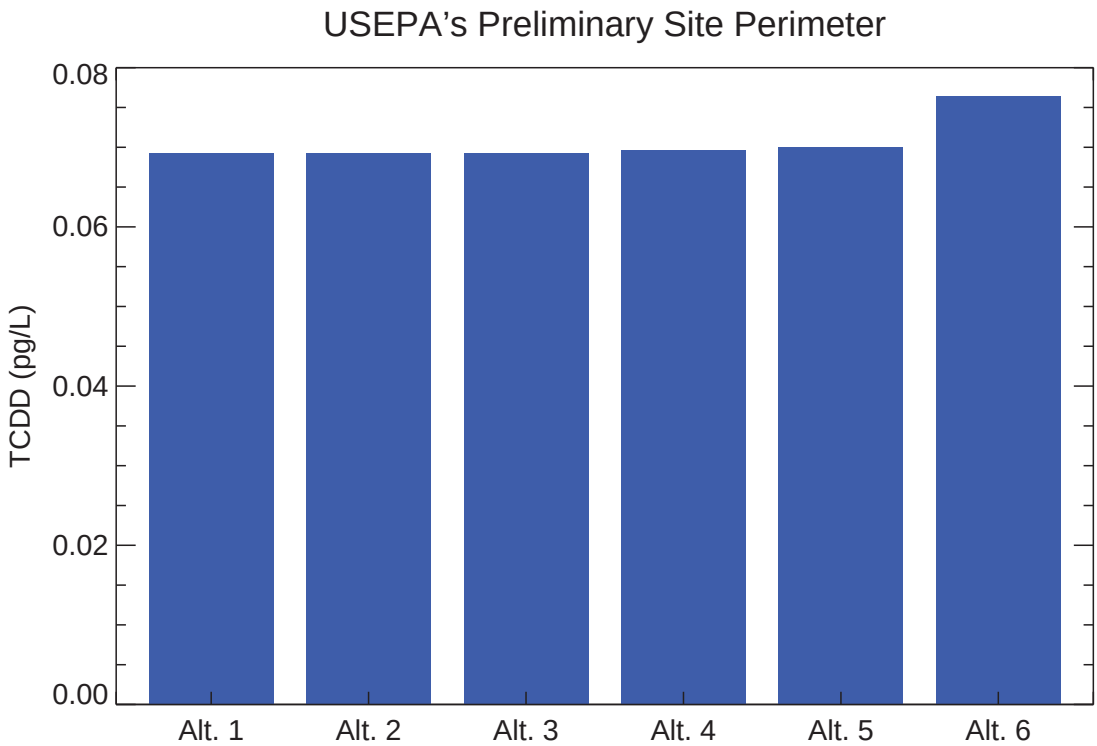

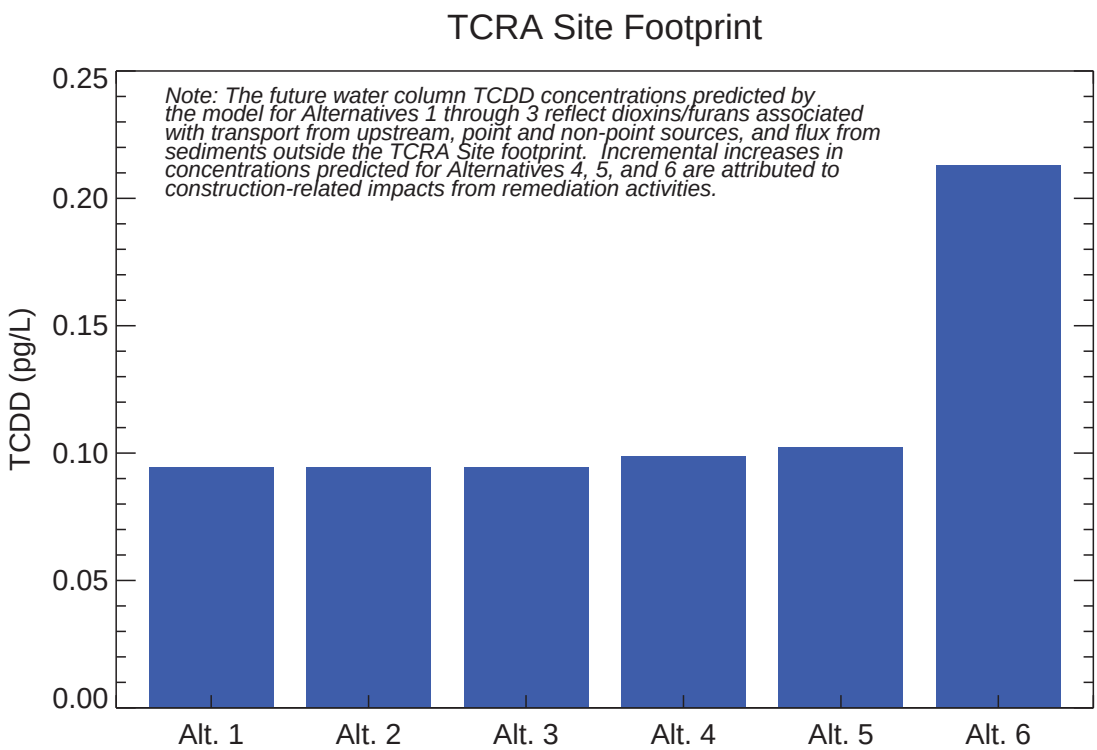

Model Run: SJR_PROJ2_BC_TCDD_1301-06, SJR_PROJ2_BC_TCDD_1301-06, SJR_PROJ2_BC_TCDD_1301-06, SJR_PROJ3_BC_TCDD_1307-01, SJR_PROJ3_BC_TCDD_1307-02, SJR_PROJ3_BC_TCDD_1307-03

Figure 6-2

Comparison of Model-Predicted Annual Average Water Column TCDD Concentrations (Year 21) over USEPA's Preliminary Site Perimeter and TCRA Site Footprint

Feasibility Study

San Jacinto River Waste Pits Superfund Site

DRAFT

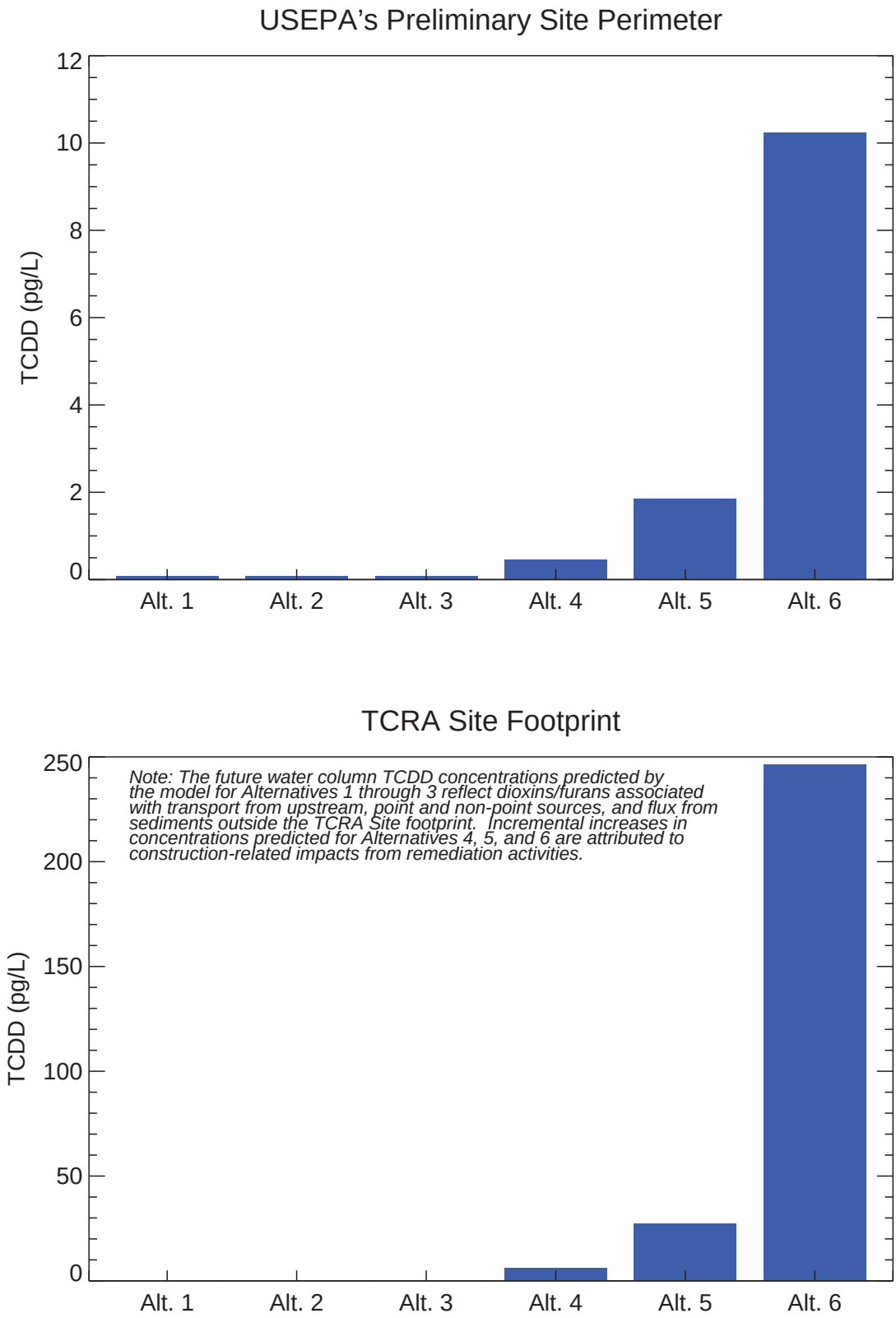

Model Run: SJR_PROJ2_BC_TCDD_1301-06, SJR_PROJ2_BC_TCDD_1301-06, SJR_PROJ2_BC_TCDD_1301-06, SJR_PROJ3_BC_TCDD_1307-01, SJR_PROJ3_BC_TCDD_1307-02, SJR_PROJ3_BC_TCDD_1307-03

Figure 6-3

Comparison of Model-Predicted Annual Average Water Column TCDD Concentrations (Year 1) over USEPA's Preliminary Site Perimeter and TCRA Site Footprint

Feasibility Study

San Jacinto River Waste Pits Superfund Site

DRAFT