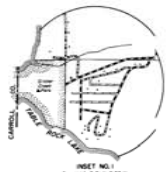

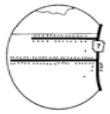

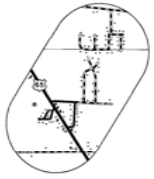

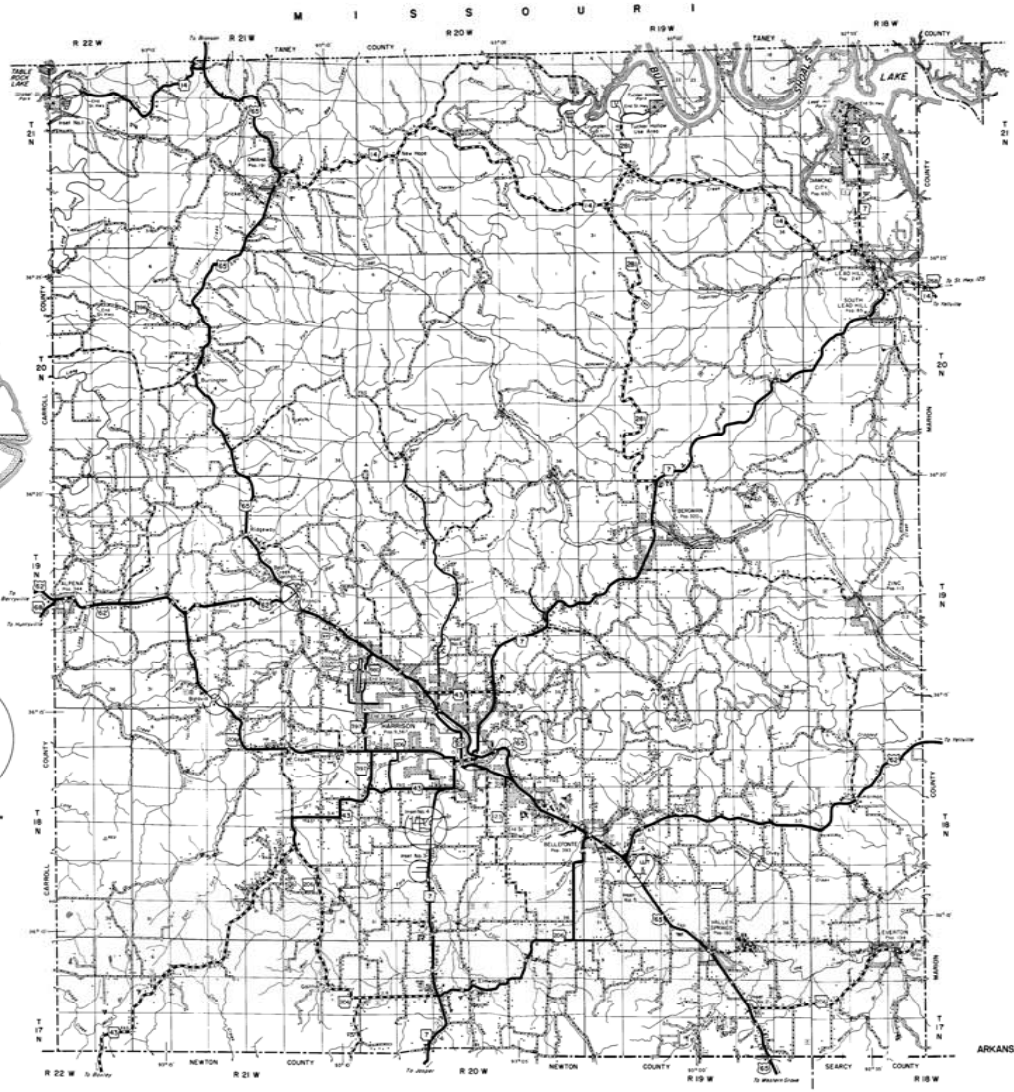

LEGEND

- CONCRETE, OR BITUMINOUS PAVEMENT - HIGH TYPE
- BITUMINOUS PAVEMENT - LOW TYPE
- GRAVEL OR STONE ROAD
- GRADED AND DRAINED ROAD
- UNIMPROVED ROAD
- STATE HIGHWAY
- COUNTY OR LOCAL ROAD
- PRIVATE ROAD
- 65 U.S. NUMBERED HIGHWAY
- 14 STATE HIGHWAY
- RAILROAD (WITH NUMBER OF TRACKS USED BY A SINGLE OPERATING COMPANY)
- RAILROAD STATION
- GRADE CROSSING
- UNDERPASS
- OVERPASS
- RAILROAD TUNNEL
- HIGHWAY BRIDGE (20' OR MORE IN LENGTH)
- SMALL BRIDGES CLOSELY SPACED
- PAVED FORD OR LOW WATER BRIDGE
- FORD, ROAD ESTABLISHED
- F.A.P. FEDERAL AID PRIMARY HIGHWAY SYSTEM
- F.A.S. FEDERAL AID SECONDARY HIGHWAY SYSTEM
- MILEAGE BETWEEN POINTS
- WIDE STREAM
- NARROW STREAM
- RESERVOIR, POND OR LAKE
- DOCK, PIER OR LANDING
- RESERVOIR WITH DAM
- CORPORATE LIMITS AND ROADS THROUGH TOWN
- COUNTY SEAT
- OTHER CITIES AND TOWNS
- STATE BOUNDARY
- COUNTY BOUNDARY
- U.S. LAND TOWNSHIP LINE
- SECTION LINE
- AIRPORT WITH SURFACED RUNWAYS
- AIRFIELD, LIMITED FACILITIES
- FARM UNIT OR DWELLING
- GROUP OF DWELLINGS CLOSELY SPACED (N, IF NO FIGURE SHOWN)
- GROUP OF MIXED CULTURAL FEATURES CLOSELY SPACED (NUMBER OF UNITS SHOWN REGARDLESS OF ORDER)
- CHURCH, OTHER RELIGIOUS INSTITUTION
- SCHOOL
- CAMP GROUND OR TRAILER PARK
- TRIANGULATION STATION
- CEMETERY
- CHURCH WITH CEMETERY ADJACENT
- BUSINESS ESTABLISHMENT
- FACTORY OR INDUSTRIAL PLANT
- SAWMILL
- CAMP OR LODGE
- GRAVEL PIT OR QUARRY
- TOWN OR COMMUNITY HALL
- NATIONAL STATE OR MUNICIPAL RESERVATION BOUNDARY
- HIGHWAY GARAGE
- REVENUE DEPARTMENT WEIGHT AND PERMIT STATION
- POWER SUBSTATION
- TOURIST COURT OR MOTEL
- FIRE ENGINE HOUSE
- HISTORICAL MONUMENT, PUBLIC USE OR RECREATION AREA
- AUTO JUNK YARD
- GARBAGE OR RUBBISH DUMP
- SEWAGE DISPOSAL PLANT
- WATER SUPPLY STANDPIPE OR TANK
- SMALL PARK (S-STATE, C-COUNTY, M-MUNICIPAL, MP-MAYSOD)
- GOLF COURSE OR COUNTRY CLUB
- LANDING AREA OR STRIP (INCLUDES PRIVATE FIELDS)
- OBSERVATION OR LOOKOUT TOWER

N

GENERAL HIGHWAY MAP
BOONE COUNTY
ARKANSAS

PREPARED BY
ARKANSAS STATE HIGHWAY AND TRANSPORTATION DEPARTMENT
PLANNING DIVISION
IN COOPERATION WITH
U.S. DEPARTMENT OF TRANSPORTATION
FEDERAL HIGHWAY ADMINISTRATION

MILES (1:64ni)
KILOMETERS

NOTE: Extrapolations of all congested areas are approximately five times map scale
Individual maps are available for all active incorporated cities
Area: 604 Square Miles
Population: 26,067 1980 Census
Map Issued 7-13-84, replaces tracing issued 4-16-80

Copies of this map are available at a nominal fee from the Arkansas State Highway and Transportation Department P.O. Box 2261-Little Rock, Ark. 72203

REVISIONS
DATE

FIELD INVENTORY 1973

9490104