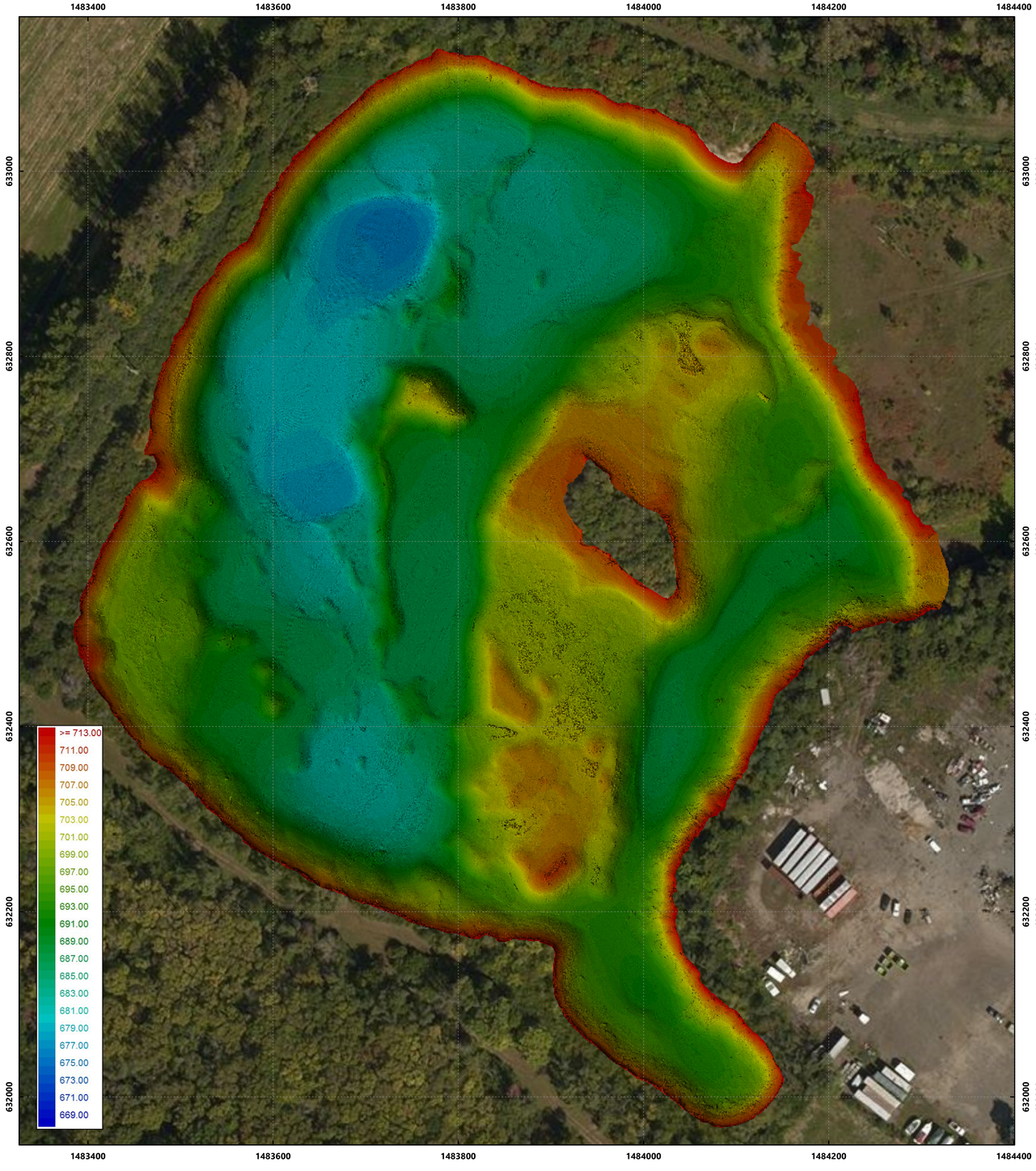

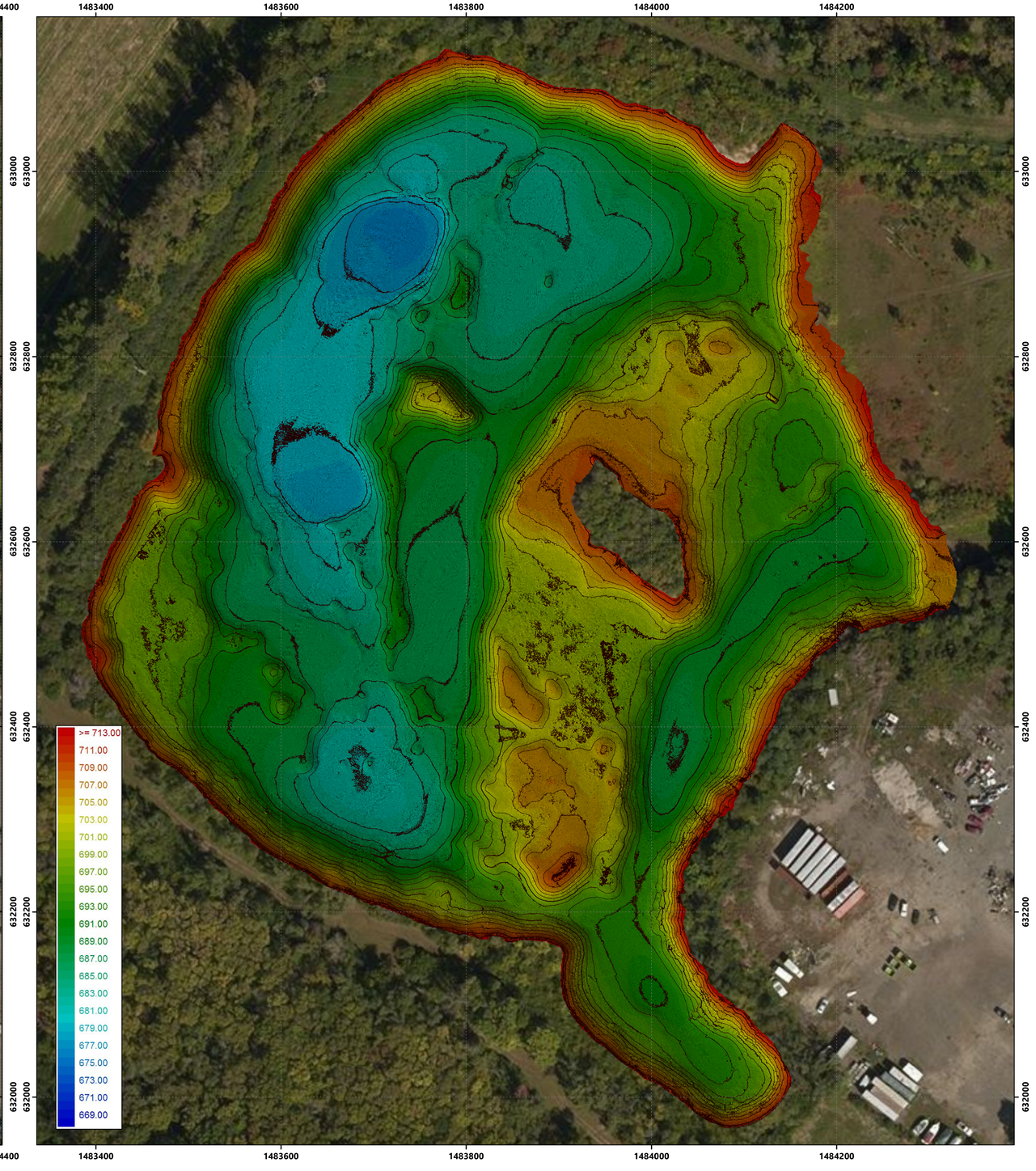

180306 GHD QUARRY POND
MULTI-BEAM BATHYMETRIC SURVEY

Horizontal Datum: State Plane NAD83 - Ohio South

Horizontal Units: U.S. Survey Feet

Vertical Datum: NAVD88

Vertical Units: U.S. Survey Feet

Date of Survey: March 6th-8th, 2018
Location of Survey: Moraine, Ohio

Survey Crew: T. Blumenstein, R. Sands

N
W E
S

J.F. Brennan Co., INC. Contact Information

818 Bainbridge St.
La Crosse, WI 54603

(608)-784-7173

0 62.5 125 250 375 500 625 750 875 1,000 1,125 1,250 1,375 1,500 Feet

1 inch = 63 feet

Marine Professionals Since 1919
BRENNAN

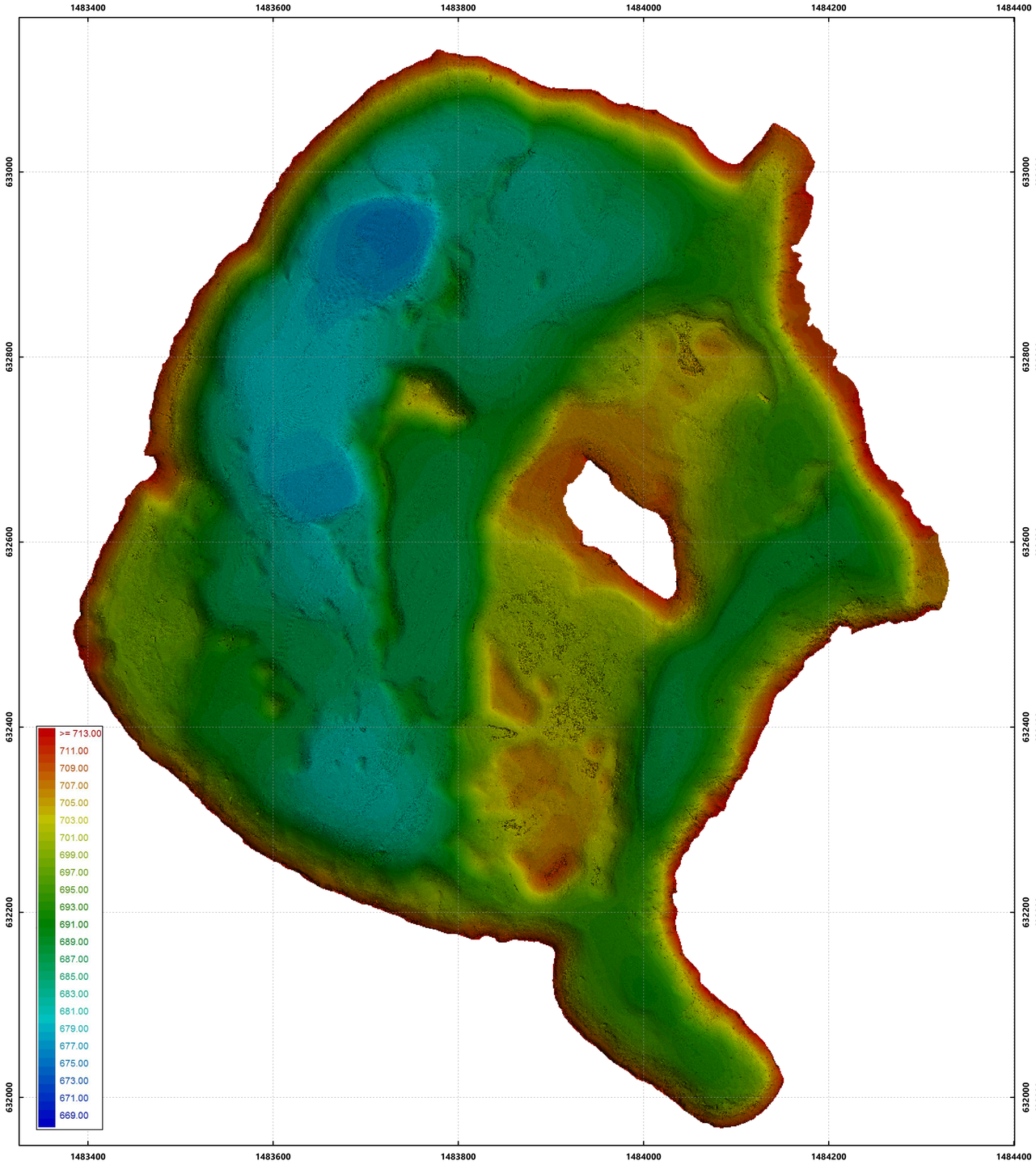

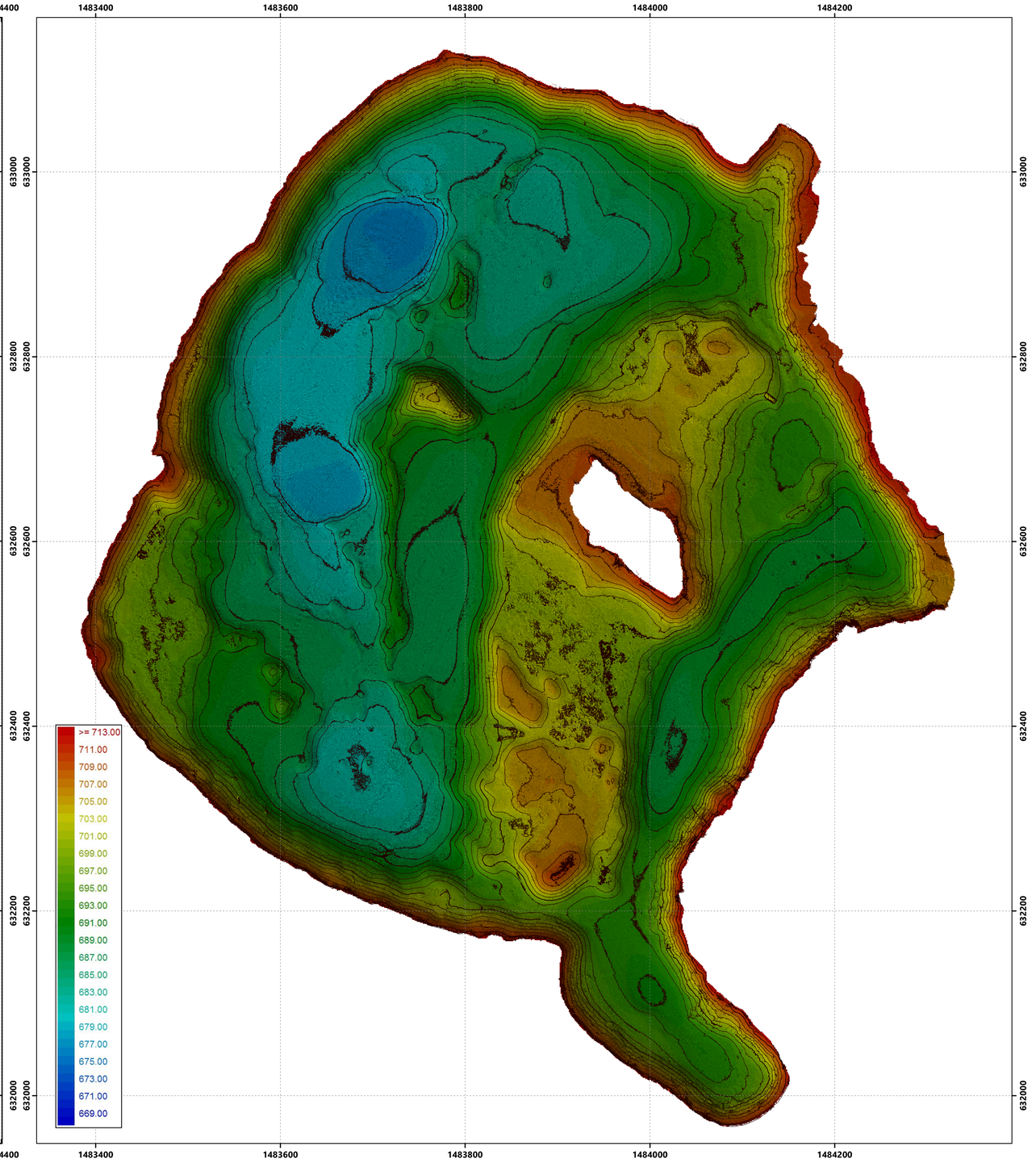

180306 GHD QUARRY POND
MULTI-BEAM BATHYMETRIC SURVEY

Horizontal Datum: State Plane NAD83 - Ohio South

Horizontal Units: U.S. Survey Feet

Vertical Datum: NAVD88

Vertical Units: U.S. Survey Feet

Date of Survey: March 6th-8th, 2018
Location of Survey: Moraine, Ohio

Survey Crew: T. Blumenstein, R. Sands

N
W E
S

J.F. Brennan Co., INC. Contact Information

818 Bainbridge St.
La Crosse, WI 54603

(608)-784-7173

0 62.5 125 250 375 500 625 750 875 1,000 1,125 1,250 1,375 1,500 Feet

1 inch = 63 feet

Marine Professionals Since 1919
BRENNAN

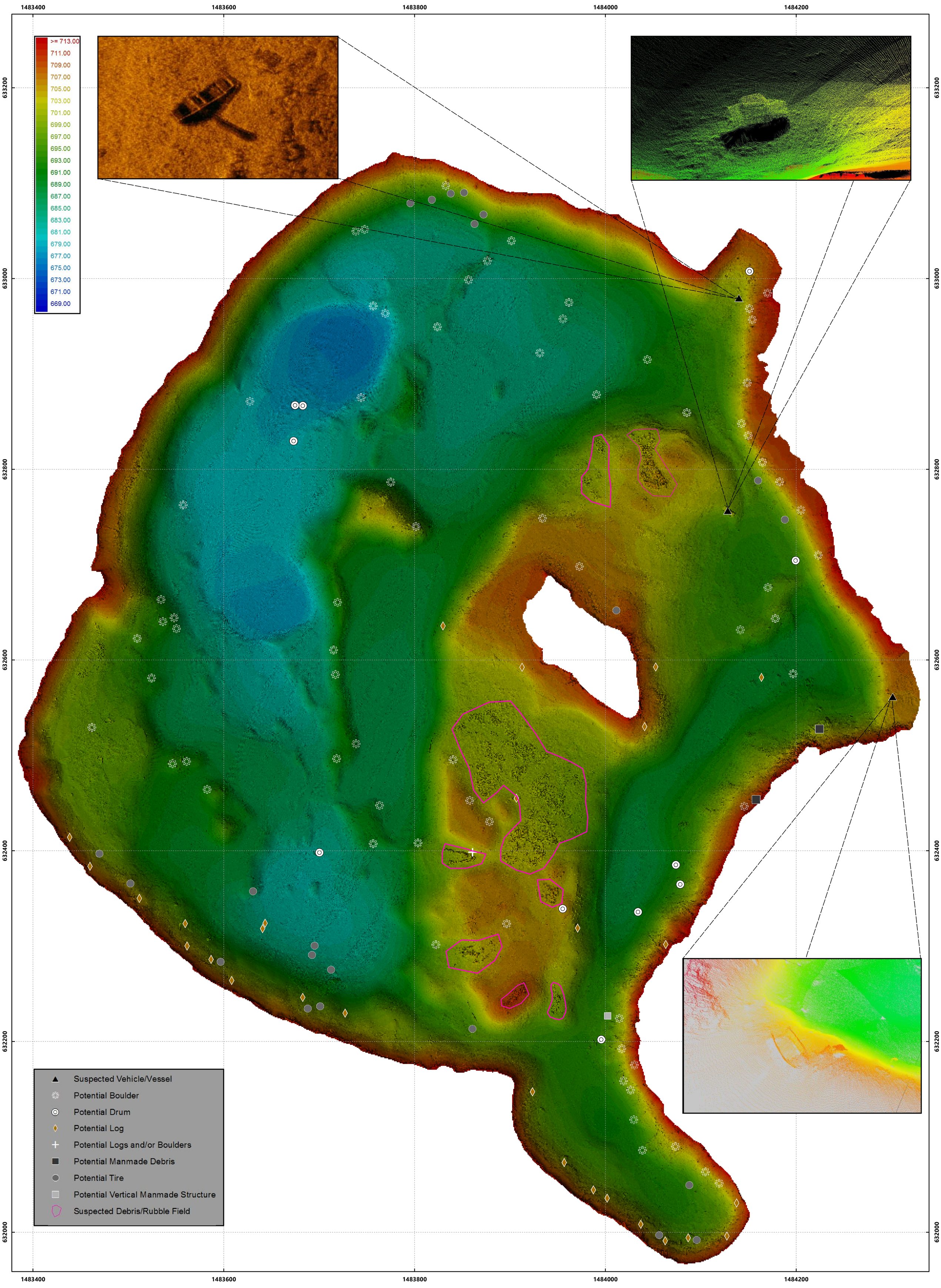

180306 GHD QUARRY POND MULTI-BEAM BATHYMETRIC SURVEY FEATURES

Horizontal Datum: State Plane NAD83 - Ohio South

Horizontal Units: U.S. Survey Feet

Vertical Datum: NAVD88

Vertical Units: U.S. Survey Feet

Date of Survey: March 6th-8th, 2018

Location of Survey: Moraine, OH

Survey Crew: T. Blumenstein, R. Sands

N W E S

J.F. Brennan Co., INC. Contact Information

818 Bainbridge St.
La Crosse, WI 54603

(608)-784-7173

0 20 40 80 120 160 200 240 280 320 360 400 440 480 Feet

1 inch = 42 feet

Marine Professionals Since 1919 BRENNAN