Bill to : Project # 06639652 / 77 / 00 / 066

Requisition #2434

Exxon Tank Farm
LAD000757237

FLUOR DANIEL

FLUOR DANIEL, Inc. • 3333 Michelson Drive • Irvine CA 92730
FACSIMILE LEAD SHEET

PROJ. # 06639652-066
FILE Jay
HEADING List-Endangered Species

ENVIRONMENTAL SERVICES

Facsimile (714) 975-2260
Voice Contact: (714) 975-5236

Date Submitted 5-3-95

No. of Pages 5
Including Lead Sheet

TO: Louisiana Natural Heritage Program - Dept. of Wildlife / Fisheries

ATTN: Keith Cascio

CITY: Baton Rouge STATE: LA COUNTRY: USA

FACSIMILE NO. TO BE CALLED: (504) 765-2607

VOICE CONTACT NO. (504) 765-2643

FROM: Originator's Name Tom Ludahl EXT. NO. 3717

CHARGE TO ORG NO. CONTRACT NO. EMP NO.

RETURN ORIGINALS TO: MAIL CODE: 552 M

MESSAGE

This is the information to assist you in providing a listing of rare, threatened or endangered species, fisheries, and managed areas. I need this listing for the 15-mile surface water pathway shown on the enclosed map, and for every thing in a four mile radius from the site (air pathway).

Site Name	Parish	Township, Range	Latitude / Longitude
Exxon Co., USA - Maryland Tank Farm	East Baton Rouge	T6S, R1W	30° 32' 15" / 91° 11' 00"

Quadrangles = Scotlandville, Baton Rouge West, Plaquemine, Walls

FOR MESSAGE CENTER USE ONLY

9440496

TIME AND DATE TRANSMITTED _____ OPR'S INTLS _____ DIST INTLS _____

* Call me if you require any additional information (714) 975-3717

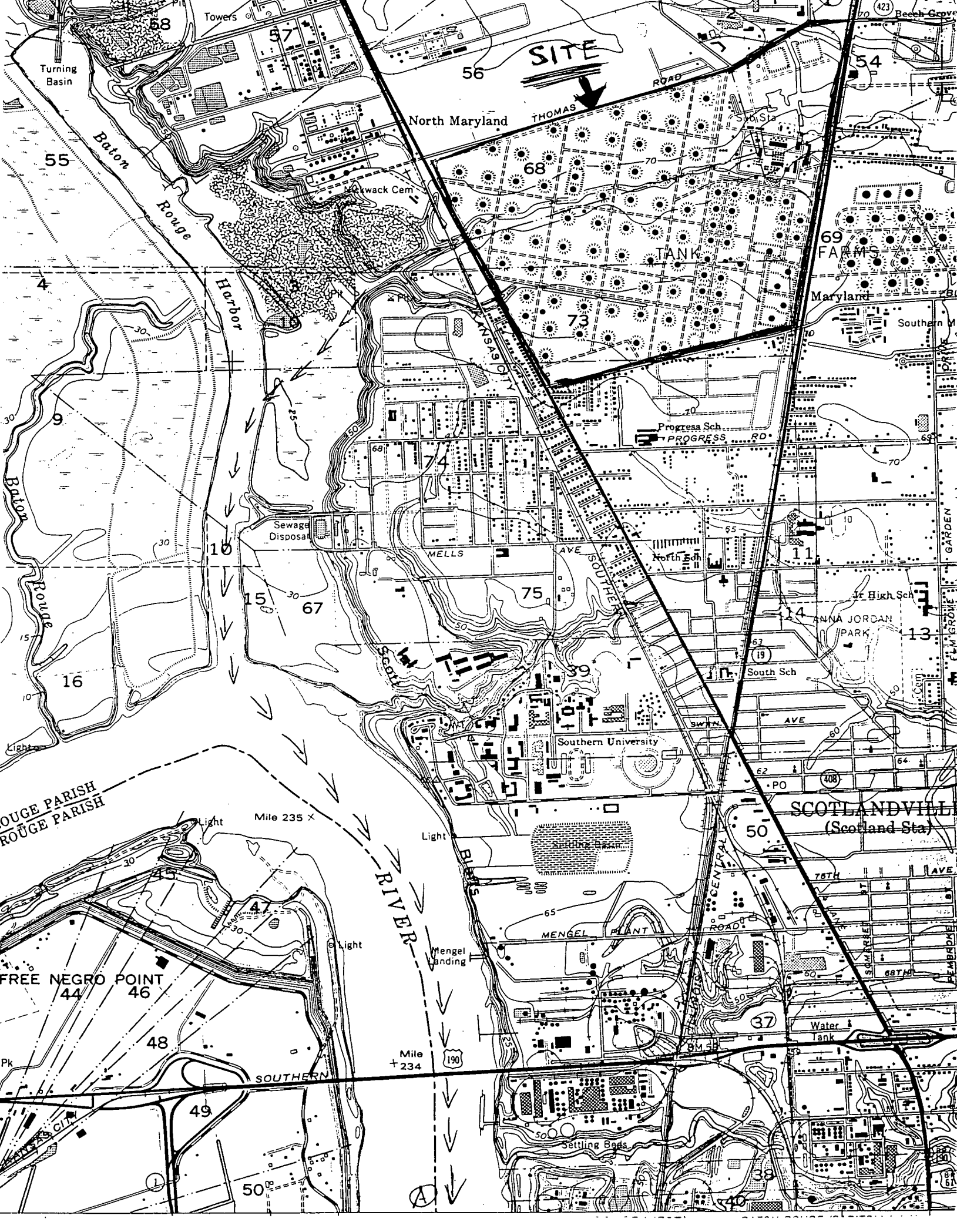
SITE
Turning Basin
Towers
North Maryland
THOMAS ROAD
Sub Sta
Nickwack Cem
Baton Rouge Harbor
TANK FARMS
Maryland
Southern M
KANSAS CITY
Progress Sch
PROGRESS RD
Sewage Disposal
MELLS AVE
North Sch
Jr High Sch
ANNA JORDAN PARK
South Sch
SWAN AVE
Southern University
Scott
SCOTLANDVILL
(Scotland Sta)
ROUGE PARISH
ROUGE PARISH
Mile 235
Light
Settling Basin
RIVER
MENGEL PLANT ROAD
Mengel Landing
FREE NEGRO POINT
Water Tank
Mile 234
SOUTHERN
Settling Beds
Beech Grove
GARDEN
PEMBROKE
SOMERSET
75TH AVE
68TH
Pk
Light

A
B
T 6 S
T 7 S
Mile 233
Mile 230
Pumping Sta
PIPELINE
Water Tank
Poplar Grove Plantation
Light
Anchorage
Sunrise
WEST BATON ROUGE PARISH
EAST BATON ROUGE PARISH
Industrial Waste Disposal
Radio Towers
Radio Tower
Radio Towers Cems
Cohen Sch
PORT ALLEN
Trailer Park
Port Allen Landing
Water Tank
Rivault Mem Park
Light
ROSEDALE AVE
LOUISIANA AVE
GEORGIA AVE
KENTUCKY AVE
COURT ST
JEFFERSON AVE
ALEXANDER
RIVER
Pumping Sta
State Capitol
State Library
Spanishtown Park
Nicholson Sch
Radio Tower
N 14th St Park
Courthouse
LOUISIANA
School for Blind
Sch for Deaf
Northdale Academy
CHESTNUT
LOCKWOOD
JESSAMINE
BM 18
BM 27
BM 62
BM 24
BM 56

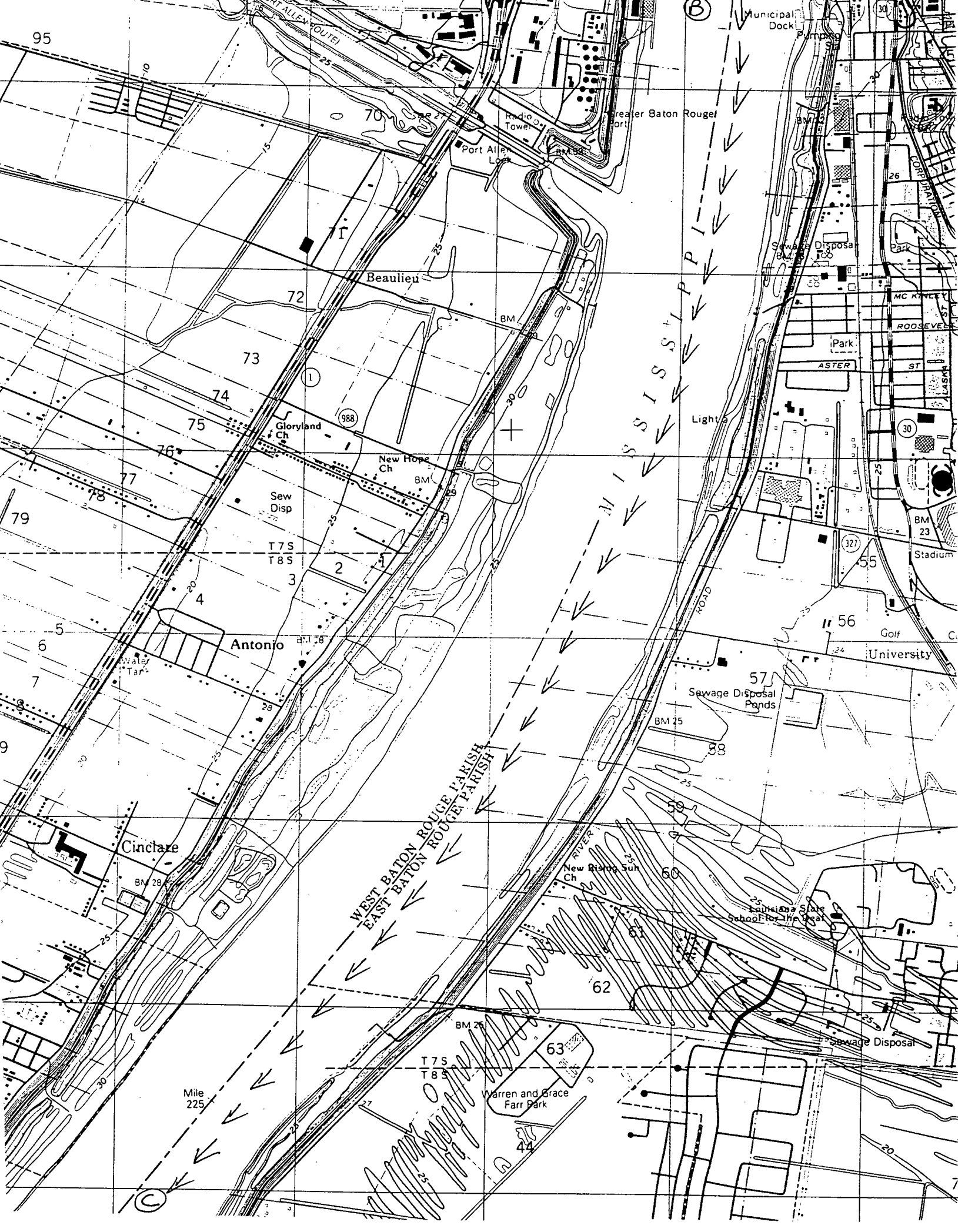
Municipal Dock
Pumping Sta
Greater Baton Rouge Port
Radio Tower
Port Allen Lock
Beaulieu
Gloryland Ch
New Hope Ch
Sew Disp
T 7 S
T 8 S
Antonio
Water Tank
Cinclare
WEST BATON ROUGE PARISH
EAST BATON ROUGE PARISH
MISSISSIPPI
Lights
Sewage Disposal
Park
MC KINLEY ST
ROOSEVELT
ASTER ST
LASKA
Stadium
Golf
University
Sewage Disposal Ponds
New Rising Sun Ch
Louisiana State School for the Deaf
Sewage Disposal
Warren and Grace Farr Park
Mile 225
CORPORATION
ROAD
RIVER

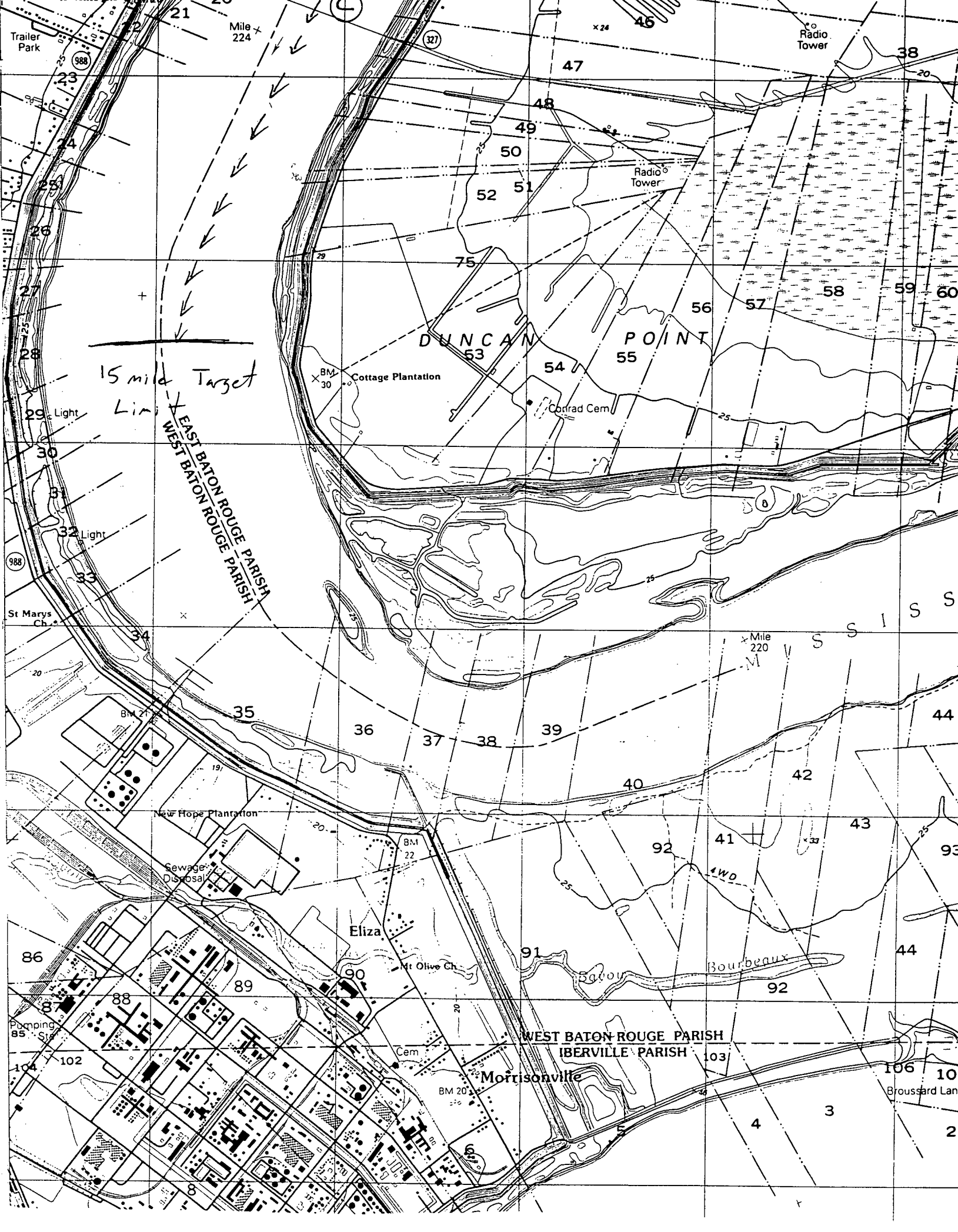
Trailer Park
Mile 224
Radio Tower
Radio Tower
DUNCAN POINT
Cottage Plantation
BM 30
Conrad Cem
15 mile Target Limit
Light
Light
EAST BATON ROUGE PARISH
WEST BATON ROUGE PARISH
St Marys Ch
Mile 220
M I S S I S S
BM 21
New Hope Plantation
Sewage Disposal
BM 22
4WD
Eliza
Mt Olive Ch
Bayou Bourbeaux
Pumping Sta
Cem
WEST BATON ROUGE PARISH
IBERVILLE PARISH
Morrisonville
BM 20
Broussard Lan