ATTACHMENT 16
SELECTED AERIAL PHOTOGRAPHS

9439747

MCC Site
1/18/2003

300 0 300 Feet

N

Approximate Property Line

AERO - DATA CORP.
Environmental
Remote Sensing Consulting Services
Interpretation and Mapping
225.767.5725

Image Source: TXAERO

MCC Site
1/25 and 2/17/2004

300 0 300 Feet

N

Approximate Property Line

AERO - DATA CORP.
Environmental
Remote Sensing Consulting Services
Interpretation and Mapping
225.767.5725

Image Source: USGS

MCC Site
3/14/2005

300 0 300 Feet

N

Approximate Property Line

AERO - DATA CORP.
Environmental
Remote Sensing Consulting Services
Interpretation and Mapping
225.767.5725

Image Source: Digitalglobe

MCC Site
4/14/2005

300 0 300 Feet

N

Approximate Property Line

AERO - DATA CORP.
Environmental
Remote Sensing Consulting Services
Interpretation and Mapping
225.767.5725

Image Source: Digitalglobe

MCC Site
11/29/2005

300 0 300 Feet

N

Approximate Property Line

AERO - DATA CORP.
Environmental
Remote Sensing Consulting Services
Interpretation and Mapping
225.767.5725

Image Source: Digitalglobe

MCC Site
1/5 - 1/25/2006

300 0 300 Feet

N

Approximate Property Line

AERO - DATA CORP.
Environmental
Remote Sensing Consulting Services
Interpretation and Mapping
225.767.5725

Image Source: USGS

MCC Site
9/16/2007

300 0 300 Feet

N

Approximate Property Line

AERO - DATA CORP.
Environmental
Remote Sensing Consulting Services
Interpretation and Mapping
225.767.5725

Image Source: USDA

MCC Site
12/21/2007 - 2/1/2008

300 0 300 Feet

N

Approximate Property Line

AERO - DATA CORP.
Environmental
Remote Sensing Consulting Services
Interpretation and Mapping
225.767.5725

Image Source: USGS

MCC Site
2/18/2008

300 0 300 Feet

N

Approximate Property Line

AERO - DATA CORP.
Environmental
Remote Sensing Consulting Services
Interpretation and Mapping
225.767.5725

Image Source: Digitalglobe

MCC Site
9/15/2008

300 0 300 Feet

N

Approximate Property Line

AERO - DATA CORP.
Environmental
Remote Sensing Consulting Services
Interpretation and Mapping
225.767.5725

Image Source: NOS



MCC Site
9/28/2008

300 0 300 Feet

N

Approximate Property Line

AERO - DATA CORP.
Environmental
Remote Sensing Consulting Services
Interpretation and Mapping
225.767.5725

Image Source: Digitalglobe



MCC Site
10/24/2008

300 0 300 Feet

N

Approximate Property Line

AERO - DATA CORP.
Environmental
Remote Sensing Consulting Services
Interpretation and Mapping
225.767.5725

Image Source: Digitalglobe

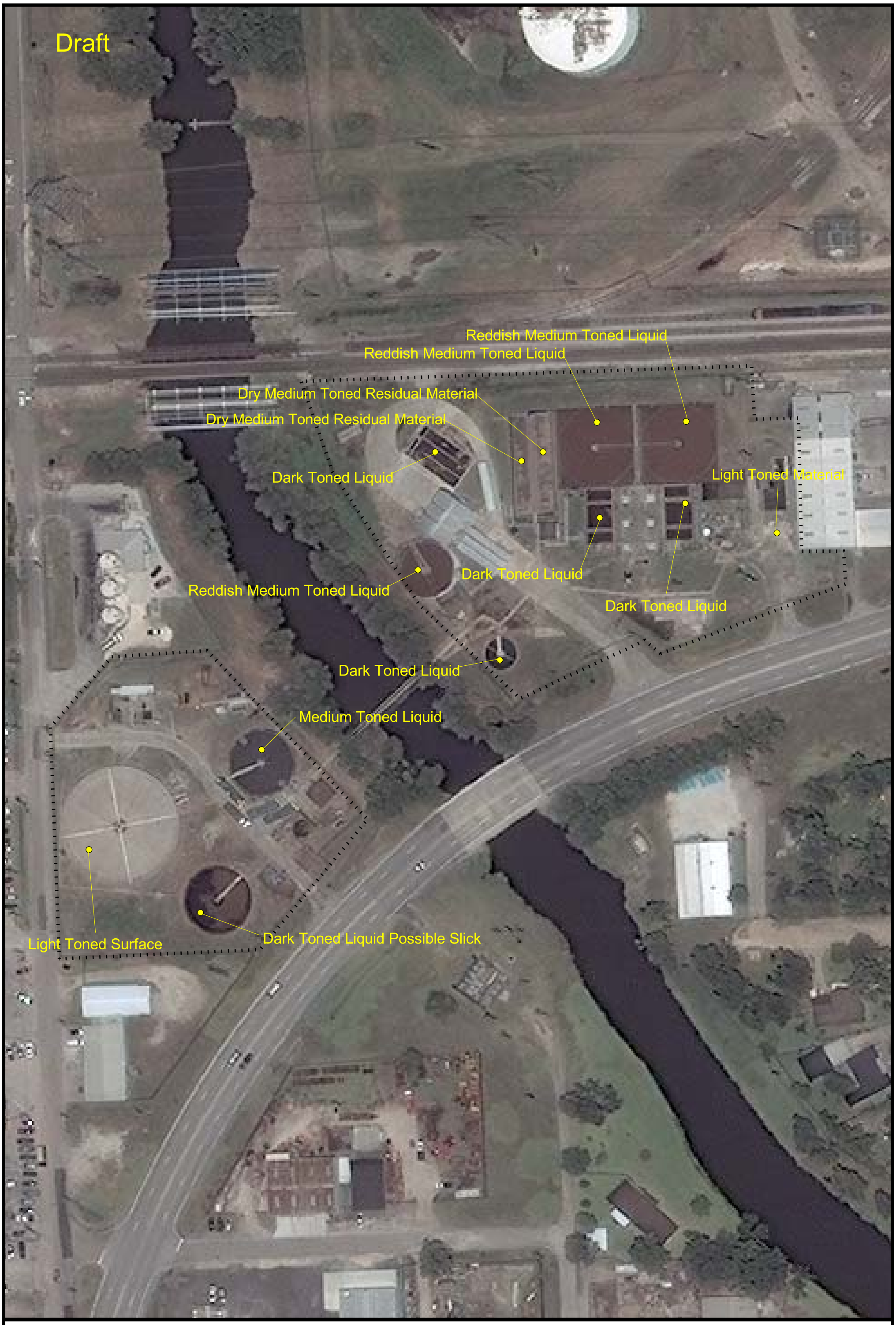

MCC Site
6/5/2009

300 0 300 Feet

N

Approximate Property Line

AERO - DATA CORP.
Environmental
Remote Sensing Consulting Services
Interpretation and Mapping
225.767.5725

Image Source: Digitalglobe