CENTER FOR TOXICOLOGY
AND ENVIRONMENTAL HEALTH, LLC

CTEH® Project #40442
West Fertilizer Plant Explosion
Summary of Air Monitoring Results
April 26, 2013 10:00

This data report discusses real-time air monitoring data collected between 4/25/2013 16:00 and 4/26/2013 07:00 in support of remediation operations conducted near the West Fertilizer Plant Explosion in West, TX.

Real-time air monitoring was conducted for volatile organic compounds (VOCs), ammonia (NH_3), nitrogen dioxide (NO_2), percent of the lower explosive limit (LEL) and oxygen (O_2) using remote-telemetering RAESystems® AreaRAEs and hand-held instruments such as the RAESystems® MultiRAE.

Tables 1 and 2 (below) display data summaries for hand-held and AreaRAE instruments, respectively. Site maps and charts are available as attachments.

Table 1: Hand-held Real-time Air Monitoring Summary[1]
April 25, 2013 16:00 – April 26, 2013 07:00

Analyte	Instrument	Number of Readings	Number of Detections	Average of Detections	Range of Detections
Community					
VOC	MultiRAE	1	0	NA	< 0.1 ppm

[1]*Please note: The data displayed here has not undergone complete QA/QC analysis and is presented in a preliminary format.*
PPM = Parts Per Million

5120 North Shore Drive • North Little Rock, AR 72118 • P 501.801.8500 • F 501.801.8501
WEBQUESTION@CTEH.COM • WWW.CTEH.COM

9433529

Table 2
Stationary AreaRAE Monitoring Stations Data Logged
4/25/2013 16:00 to 4/26/2013 07:00

Unit	Analyte	Count of Readings	Count of Detections	Average of Detections	Max Detection
AR13	LEL	3524	0	NA	< 1 %
	NH3	3524	0	NA	< 1 ppm
	NO2	3524	0	NA	< 0.1 ppm
	O2	3524	3524	20.9 %	20.9 %
	VOC	3524	17	0.1 ppm	0.1 ppm
AR14	LEL	3460	0	NA	< 1 %
	NH3	3460	51	1 ppm	1 ppm
	NO2	3460	5	NA	0.1 ppm
	O2	3460	3460	20.9 %	21.2 %
	VOC	3460	193	0.2 ppm	0.4 ppm
AR16 Mobile Down Wind Unit	LEL	3536	0	NA	< 1 %
	NH3	3536	0	NA	< 1 ppm
	NO2	3536	0	NA	< 0.1 ppm
	O2	3536	3536	20.9 %	20.9 %
	VOC	3536	0	NA	< 0.1 ppm
AR17	LEL	3527	0	NA	< 1 %
	NH3	3527	0	NA	< 1 ppm
	NO2	3527	4	0.1 ppm	0.1 ppm
	O2	3527	3527	20.9 %	20.9 %
	VOC	3527	0	NA	< 0.1 ppm
AR18	LEL	3537	0	NA	< 1 %
	NH3	3537	0	NA	< 1 ppm
	NO2	3537	0	NA	< 0.1 ppm
	O2	3537	3537	21.0 %	21.4 %
	VOC	3537	0	NA	< 0.1 ppm

[1] *The data in this table may include electronic drift. Drift is defined as any interference in the electrochemical sensor's ability to accurately report the concentration of a chemical in the atmosphere. Humidity and temperature changes throughout the monitoring period are typical sources of drift. Additionally, the data has not undergone complete QAQC as of this time.*

CTEH CENTER FOR TOXICOLOGY AND ENVIRONMENTAL HEALTH, LLC

Appendix

Air Monitoring Zone Classifications[1]
April 26, 2013

Project: 40442
Client: OMI
City: West, TX
County: McLennan

[1] All monitoring performed outside of the Work Area boundary and the Rail Road right of way is considered Community Monitoring.

Projection System: *UTM Zone 14* **Coordinate System:** *WGS84* **Print Date:** *4/26/2013*

AreaRAE Monitoring Station Locations
4/18/2013 to 4/26/2013

Project: 40442
Client: OMI
City: West, TX
County: McLennan

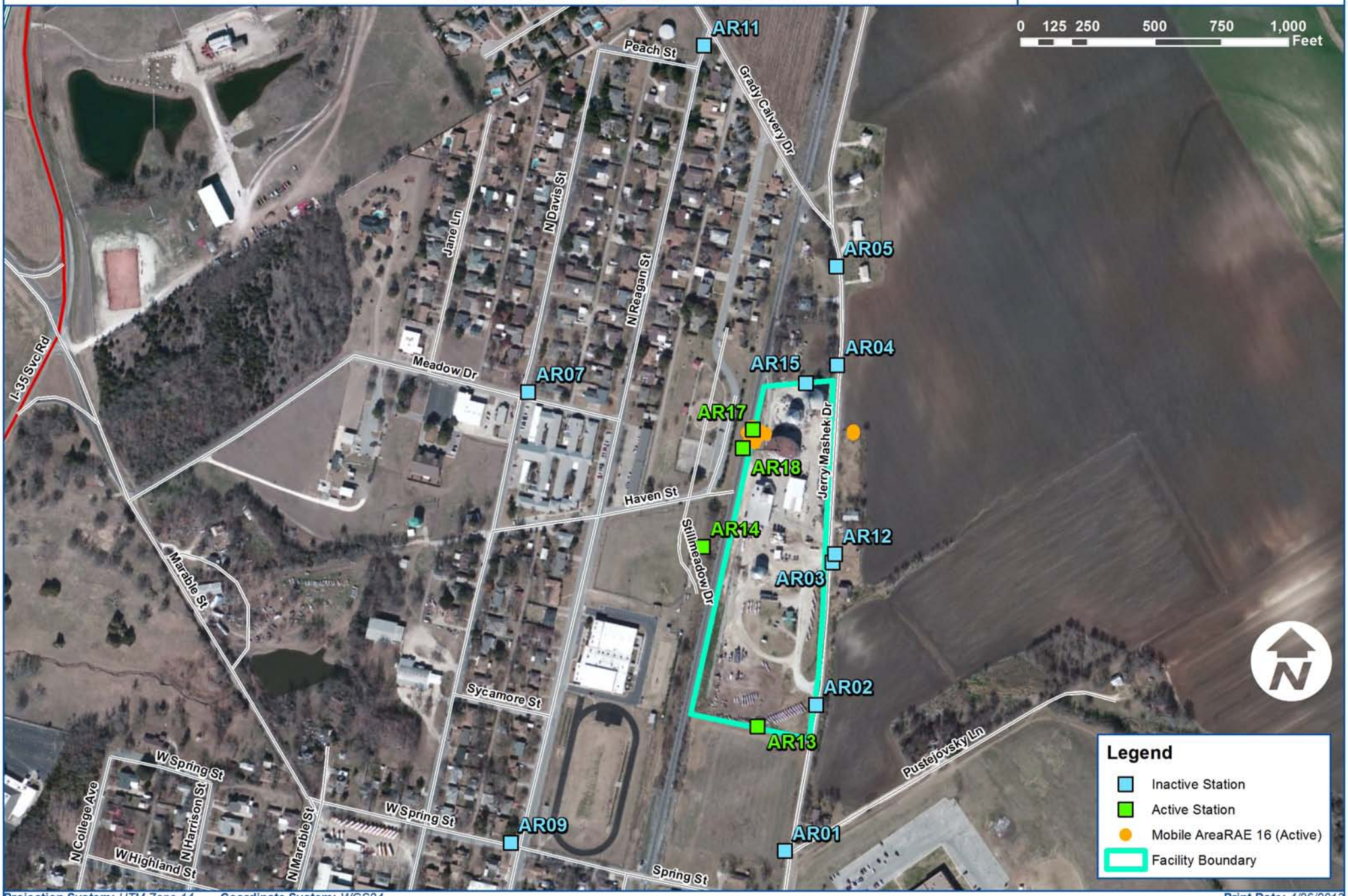

Projection System: *UTM Zone 14* **Coordinate System:** *WGS84* **Print Date:** *4/26/2013*

Manually Logged VOC Real-Time Readings
4/25/2013 16:00 to 4/26/2013 07:00

Project: 40442
Client: OMI
City: West, TX
County: McLennan

Projection System: *UTM Zone 14* Coordinate System: *WGS84*

Print Date: *4/26/2013*

CTEH CENTER FOR TOXICOLOGY AND ENVIRONMENTAL HEALTH, LLC

AreaRAE Detections
4/25/2013 16:00 to 4/26/2013 07:00

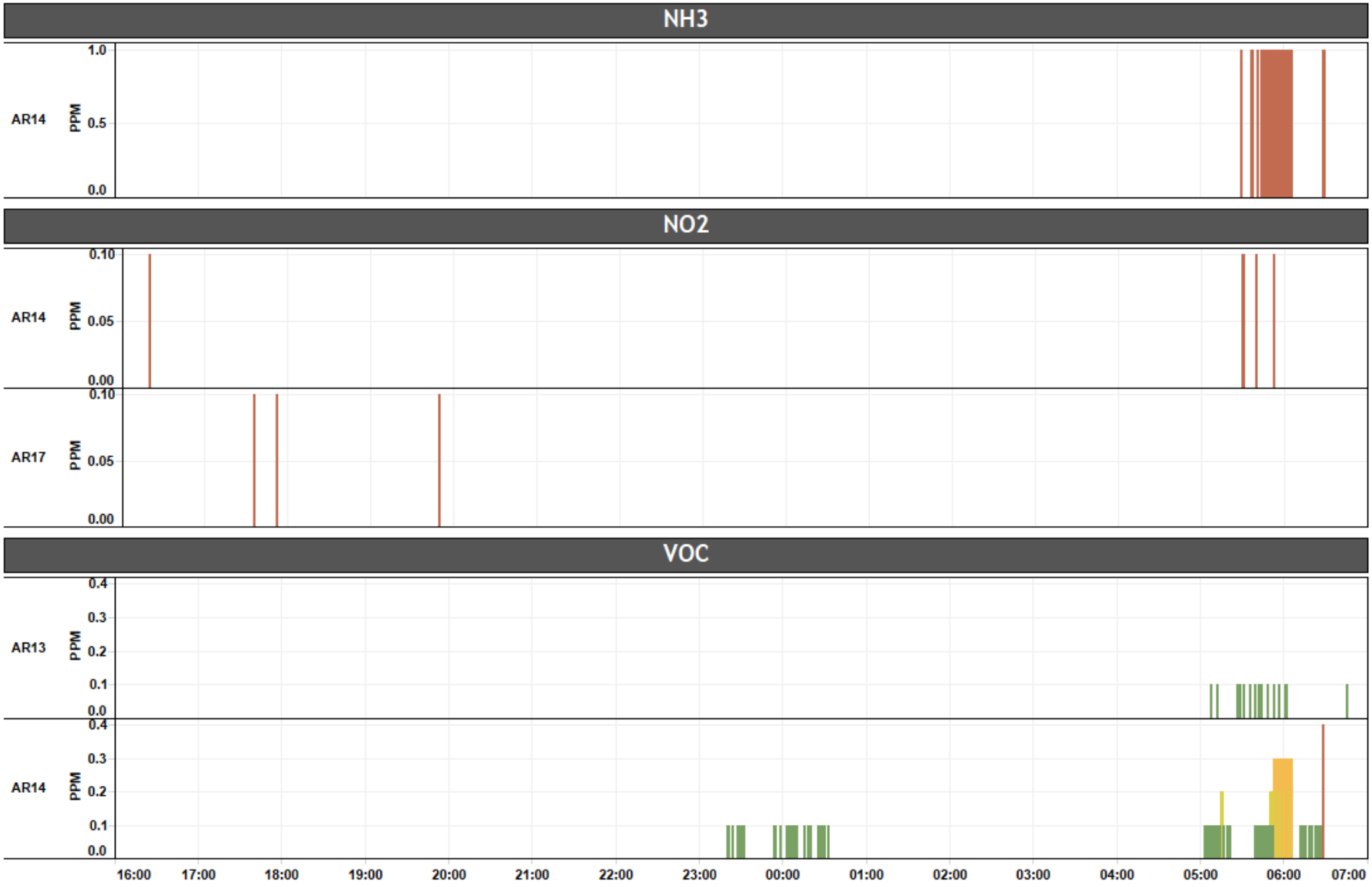

WIND ROSE PLOT:

Wind Speed and Direction 4/25/2013 16:00 to 4/26/2013 7:00
West, Tx

DISPLAY:

Wind Speed
Direction (blowing from)

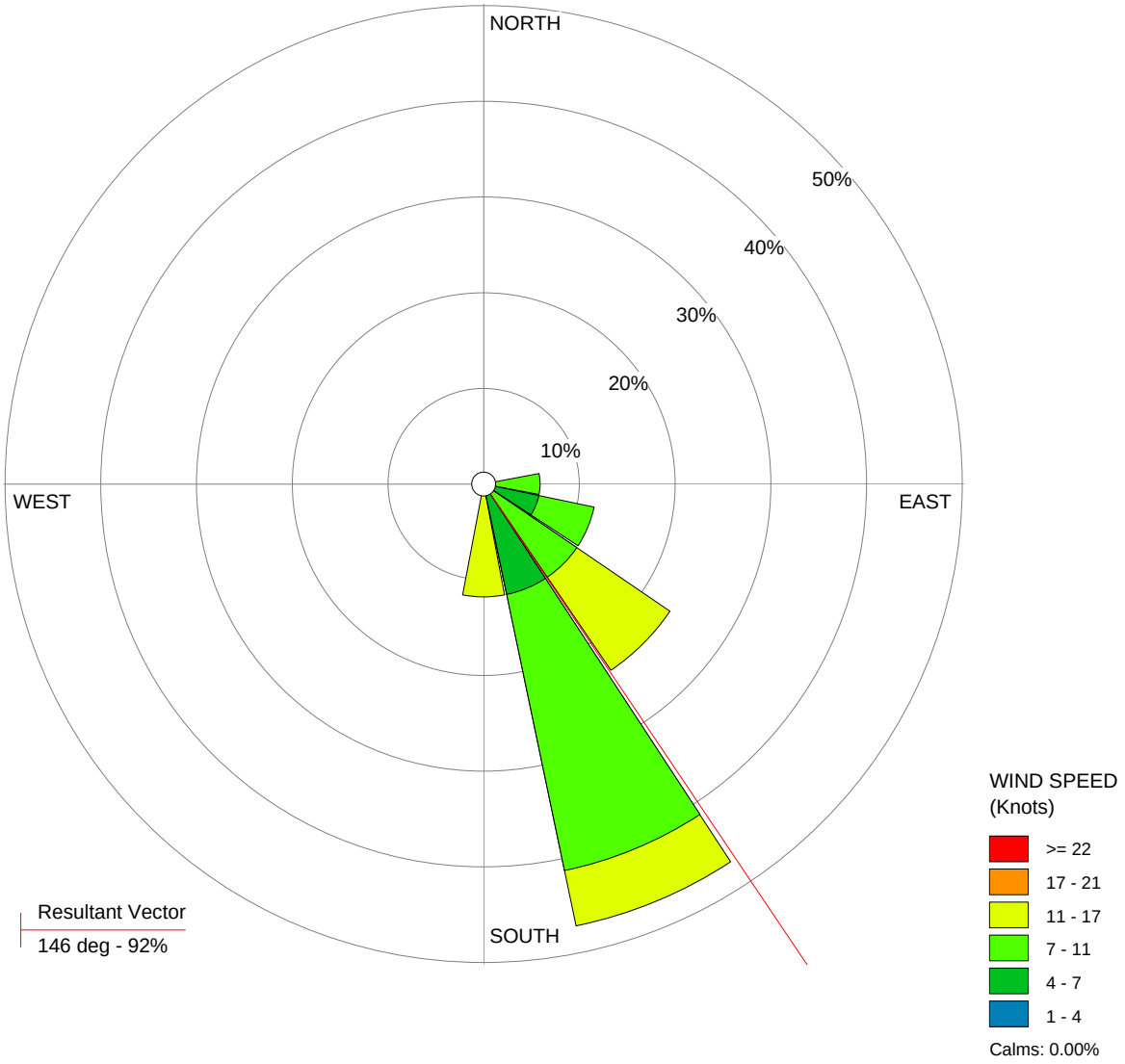

COMMENTS:

Met Station: KACT Waco, TX

COMPANY NAME:

CTEH

MODELER:

Jason Callahan

CALM WINDS:

0.00%

AVG. WIND SPEED:

9.65 Knots

PROJECT NO.:

40442 - OMI

WRPLOT View - Lakes Environmental Software