USGS
science for a changing world

SERVICE COMPANY	USGS
file type	ORIGINAL
field office	USGS - TX WSC
latitude	32 44 55.13
longitude	-097 40 54.81
eng units or cps	E

company USGS-TX WSC
well GW-04
field CIRCLE COURT
county PARKER state TX

UNIQUE WELL ID
LOCATION
PROVINCE
section NA township NA range NA

other1serv
ZE
other2serv
ZM
other3serv

permanent datum LSD
log meas from LSD
logging unit 302
drl meas from NA

elev gl NA
elev kb NA
elev df NA
elev perm datum NA

DATE	11/07/12	time circ stopped	NA
log direction	D	log sample int	.10
file type id	8144A	feet or meter	F
depth driller		sys serial	1
fluid type	H2O	sys version	3.59T
log bottom	97.10	casing diameter	10.
log top	0.90	casing bottom	NA
time	09:05:	casing type	PVC
recorded by	THOMAS	casing thick	0
tool serial num	4393	bit size	6
fluid density		fluid viscosity	
Name Prn AP		truck cal num	.599
mean surface temp		mud sample source	NA
temp gradient	0	mud res	NA
mag declination	0	mud temp	NA
density matrix	2.85	res mud filtrate	
neutron matrix	DOLOMITE	res mud cake	NA
deltat matrix	44	temp mud filtrate	
deltat fluid		temp mud cake	
fluid ph		elect cutoff	9999
remarks2		remarks1	DN

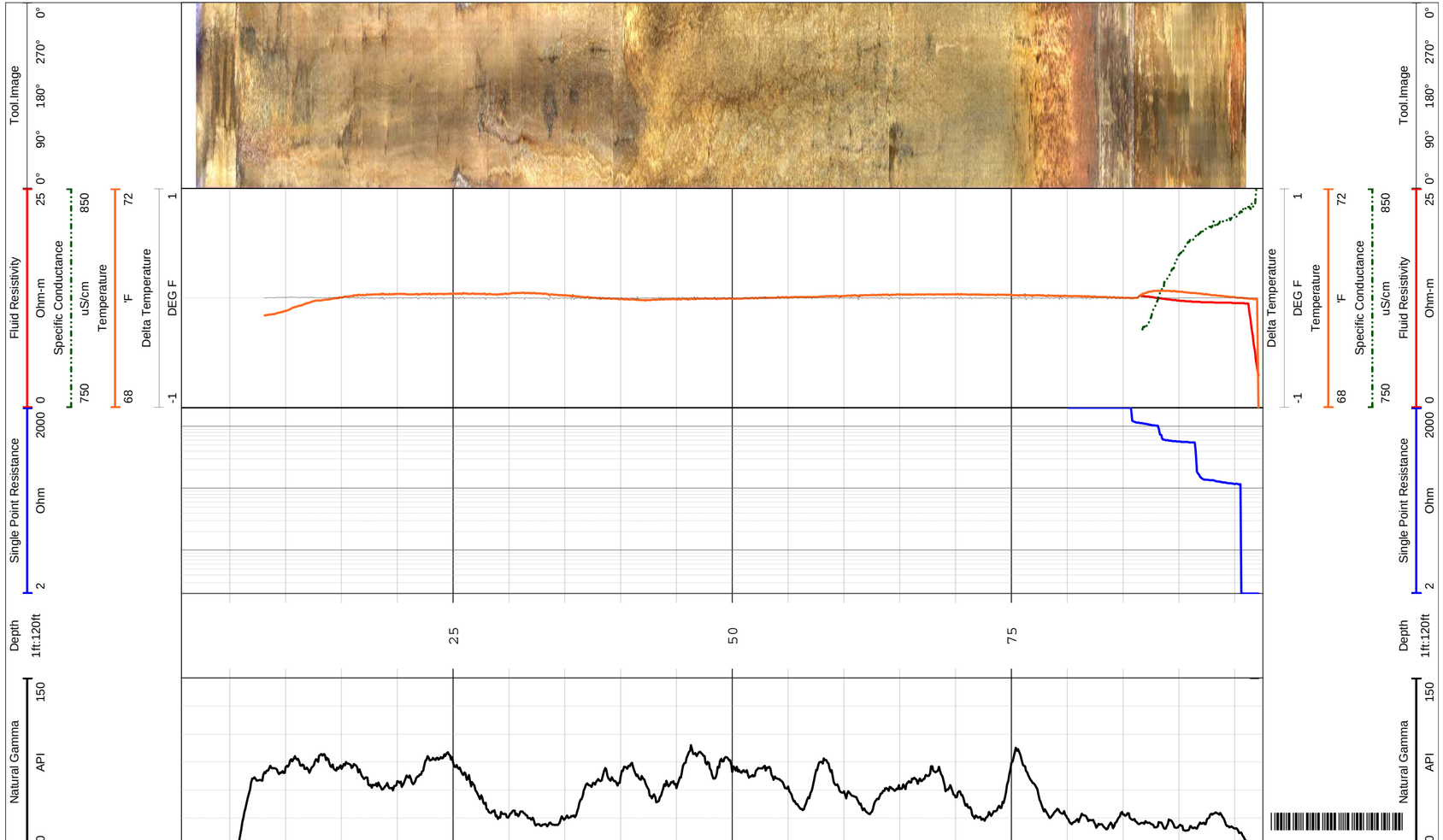

9423219

USGS
science for a changing world

SERVICE COMPANY	USGS
file type	ORIGINAL
field office	USGS - TX WSC
latitude	32 44 55.13
longitude	-097 40 54.81
eng units or cps	E

company USGS-TX WSC
well GW-04
field CIRCLE COURT
county PARKER state TX

UNIQUE WELL ID
LOCATION
PROVINCE
section NA township NA range NA

other1serv
ZE
other2serv
ZM
other3serv

permanent datum LSD
log meas from LSD
logging unit 302
drl meas from NA

elev gl NA
elev kb NA
elev df NA
elev perm datum NA

DATE	11/07/12	time circ stopped	NA
log direction	D	log sample int	.10
file type id	8144A	feet or meter	F
depth driller		sys serial	1
fluid type	H2O	sys version	3.59T
log bottom	97.10	casing diameter	10.
log top	0.90	casing bottom	NA
time	09:05:	casing type	PVC
recorded by	THOMAS	casing thick	0
tool serial num	4393	bit size	6
fluid density		fluid viscosity	
Name Prn AP		truck cal num	.599
mean surface temp		mud sample source	NA
temp gradient	0	mud res	NA
mag declination	0	mud temp	NA
density matrix	2.85	res mud filtrate	
neutron matrix	DOLOMITE	res mud cake	NA
deltat matrix	44	temp mud filtrate	
deltat fluid		temp mud cake	
fluid ph		elect cutoff	9999
remarks2		remarks1	DN

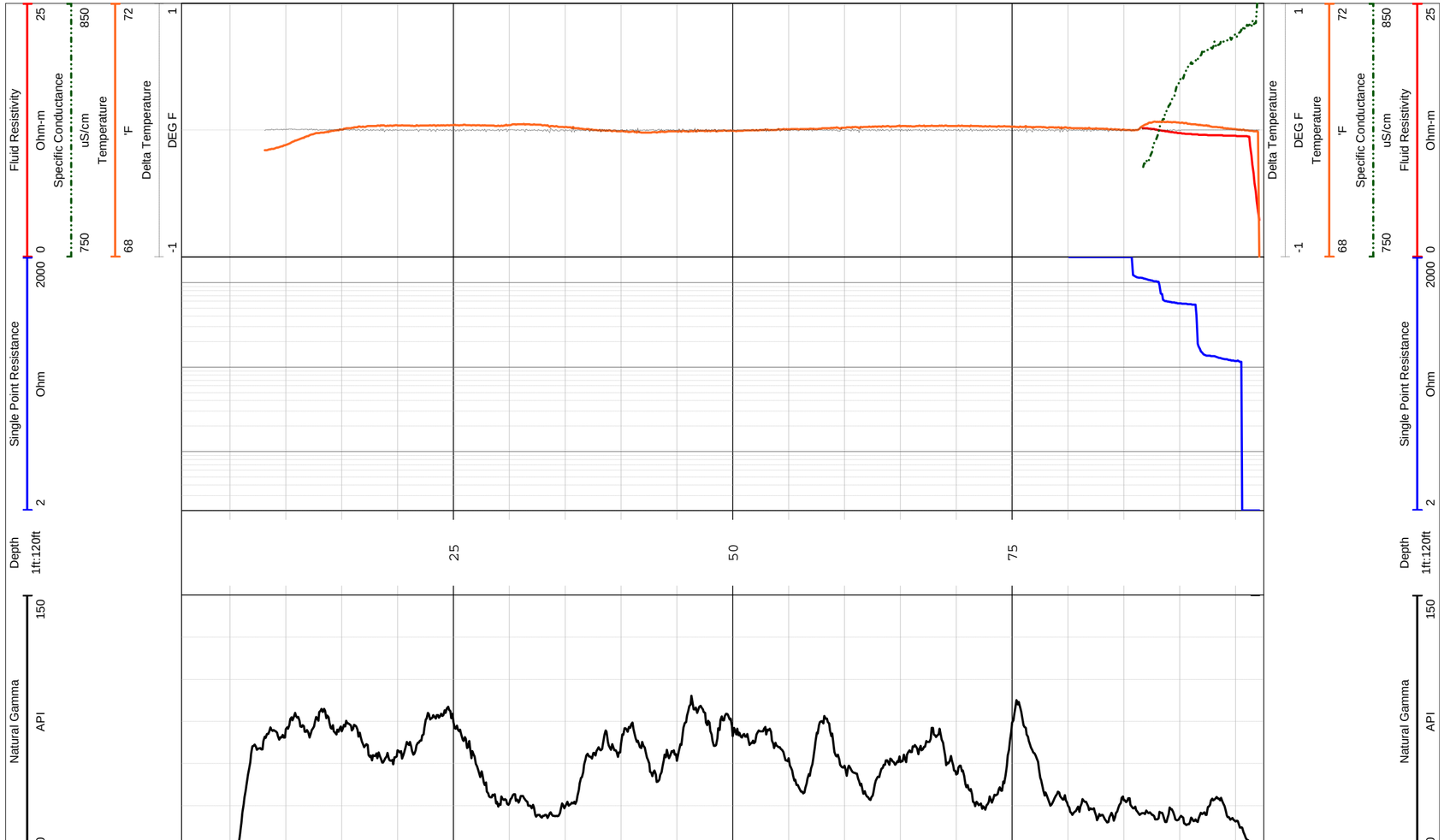

USGS
SCIENCE FOR A CHANGING WORLD

CORE SAMPLE INFORMATION	Company	CHEVRON USA					
	Well	1-AA					
	Field	CHEVRON ENERGY					
	County, Parish, Borough	ALASKA					
	State, Province	ALASKA					
	Country	USA					
	Latitude	61	0	0	N		
	Longitude	151	0	0	W		
	Datum	NAD27					
	Elevation					KB	FT
						GL	FT
						DF	FT
	Spud Date	1-Jan-1900	Completion Date	1-Jan-1900	Plug Back Date		
	Total Depth	0	FT				
	Water Depth						
	Core Interval	0	FT	0	FT	Total Length	0 FT
	Core Type						
	Core Diameter						
	Core Orientation						
	Core Barrel						
	Core Head						
	Core Shoe						
	Core Catcher						
	Core Liner						
	Liner Length						
	Liner Material						
	Liner Diameter						
	Liner Cut Length						
	Liner Cut Direction						
	Liner Cut Tool						
	Liner Cut Date						
	Liner Cut Time						
	Liner Cut Operator						
	Liner Cut Method						
	Liner Cut Comments						
	Core Cut Length						
	Core Cut Direction						
	Core Cut Tool						
	Core Cut Date						
	Core Cut Time						
	Core Cut Operator						
	Core Cut Method						
	Core Cut Comments						
	Core Recovery						
	Core Recovery Comments						
	Core Preservation						
	Core Preservation Comments						
	Core Storage Location						
	Core Storage Comments						
	Core Photo Date						
	Core Photo Time						
	Core Photo Operator						
	Core Photo Method						
	Core Photo Comments						
	Core Photo Location						
	Core Photo Filename						
	Core Photo Resolution						
	Core Photo Format						
	Core Photo Size						
	Core Photo Checksum

USGS
science for a changing world

SERVICE COMPANY	USGS
file type	ORIGINAL
field office	USGS - TX WSC
latitude	32 44 35.15
longitude	-097 40 44.73
eng units or cps	E

company USGS-TX WSC
well GW-07
field CIRCLE COURT
county PARKER state TX

UNIQUE WELL ID
LOCATION
PROVINCE
section NA township NA range NA

other1serv
ZE
other2serv
ZM
other3serv

permanent datum LSD
log meas from LSD
logging unit 302
drl meas from NA

elev gl NA
elev kb NA
elev df NA
elev perm datum NA

DATE	11/06/12	time circ stopped	NA
log direction	D	log sample int	.10
file type id	8144A	feet or meter	F
depth driller		sys serial	1
fluid type	H2O	sys version	3.59T
log bottom	197.20	casing diameter	10.
log top	0.90	casing bottom	NA
time	09:15:	casing type	PVC
recorded by	THOMAS	casing thick	0
tool serial num	4393	bit size	6
fluid density		fluid viscosity	
Name Prn AP		truck cal num	.599
mean surface temp		mud sample source	NA
temp gradient	0	mud res	NA
mag declination	0	mud temp	NA
density matrix	2.85	res mud filtrate	
neutron matrix	DOLOMITE	res mud cake	NA
deltat matrix	44	temp mud filtrate	
deltat fluid		temp mud cake	
fluid ph		elect cutoff	9999
remarks2		remarks1	

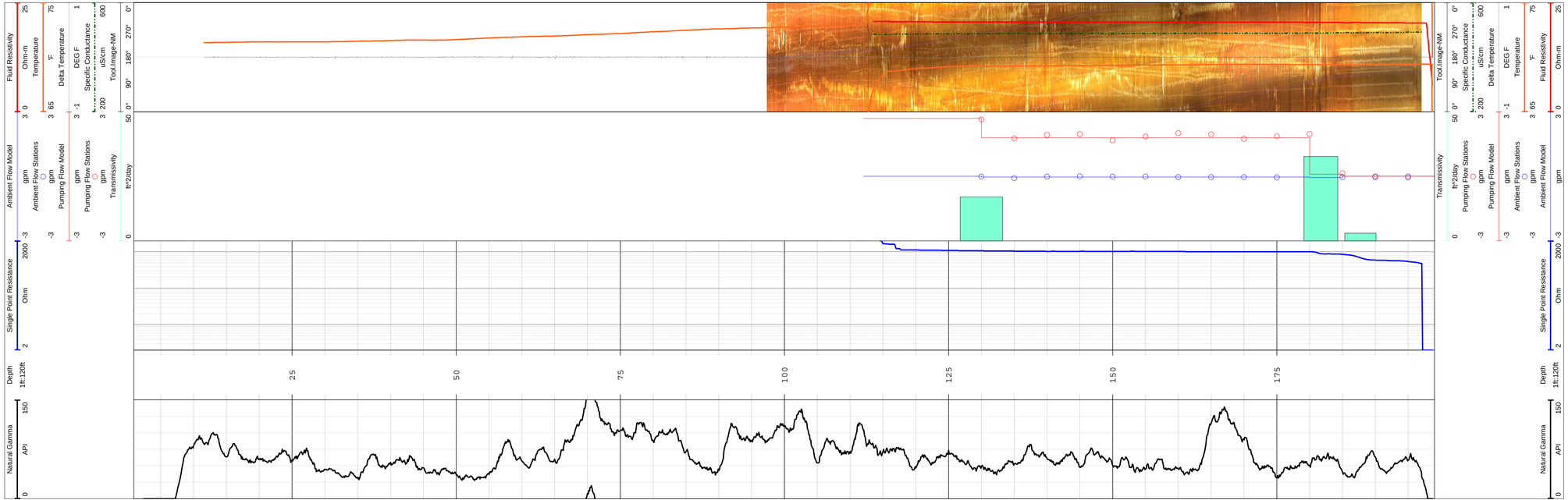

USGS
science for a changing world

SERVICE COMPANY	USGS
file type	ORIGINAL
field office	USGS - TX WSC
latitude	32 44 35.15
longitude	-097 40 44.73
eng units or cps	E

company USGS-TX WSC
well GW-07
field CIRCLE COURT
county PARKER state TX

UNIQUE WELL ID
LOCATION
PROVINCE
section NA township NA range NA

other1serv
ZE
other2serv
ZM
other3serv

permanent datum LSD
log meas from LSD
logging unit 302
drl meas from NA

elev gl NA
elev kb NA
elev df NA
elev perm datum NA

DATE	11/06/12	time circ stopped	NA
log direction	D	log sample int	.10
file type id	8144A	feet or meter	F
depth driller		sys serial	1
fluid type	H2O	sys version	3.59T
log bottom	197.20	casing diameter	10.
log top	0.90	casing bottom	NA
time	09:15:	casing type	PVC
recorded by	THOMAS	casing thick	0
tool serial num	4393	bit size	6
fluid density		fluid viscosity	
Name Prn AP		truck cal num	.599
mean surface temp		mud sample source	NA
temp gradient	0	mud res	NA
mag declination	0	mud temp	NA
density matrix	2.85	res mud filtrate	
neutron matrix	DOLOMITE	res mud cake	NA
deltat matrix	44	temp mud filtrate	
deltat fluid		temp mud cake	
fluid ph		elect cutoff	9999
remarks2		remarks1	

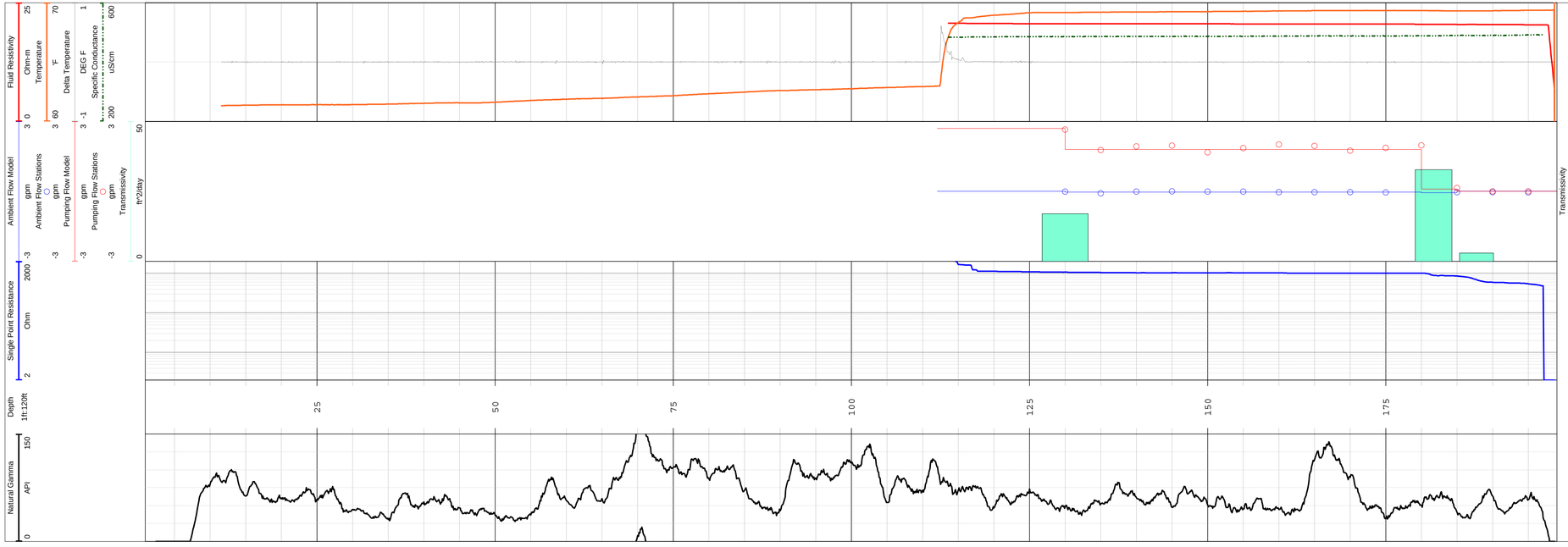

USGS
science for a changing world

LICENSEE			
PROJECT			
FLIGHT			
OPERATION			
SYSTEM			
PHOTO			
AIRCRAFT			
FOCAL LENGTH			
DATE			
TIME			

USGS
science for a changing world

SERVICE COMPANY	USGS	company	USGS-TX WSC
file type	ORIGINAL	well	GW-10
field office	USGS - TX WSC	field	CIRCLE COURT
latitude	32 44 30.86	county	PARKER — state TX
longitude	- 097 40 45.22		
eng units or cps	E		

UNIQUE WELL ID		other1serv	
LOCATION		ZE	
PROVINCE		other2serv	
		ZM	
section NA	township NA — range NA	other3serv	

permanent datum	LSD	elev gl	NA
log meas from	LSD	elev kb	NA
logging unit	302	elev df	NA
drl meas from	NA	elev perm datum	NA

DATE	11/07/12	time circ stopped	NA
log direction	D	log sample int	.10
file type id	8144A	feet or meter	F
depth driller		sys serial	1
fluid type	H2O	sys version	3.59T
log bottom	211.40	casing diameter	10.
log top	0.90	casing bottom	NA
time	10:12:	casing type	PVC
recorded by	THOMAS	casing thick	0
tool serial num	4393	bit size	6
fluid density		fluid viscosity	
Name Prn AP		truck cal num	.599
mean surface temp		mud sample source	NA
temp gradient	0	mud res	NA
mag declination	0	mud temp	NA
density matrix	2.85	res mud filtrate	
neutron matrix	DOLOMITE	res mud cake	NA
deltat matrix	44	temp mud filtrate	
deltat fluid		temp mud cake	
fluid ph		elect cutoff	9999
remarks2		remarks1	DN

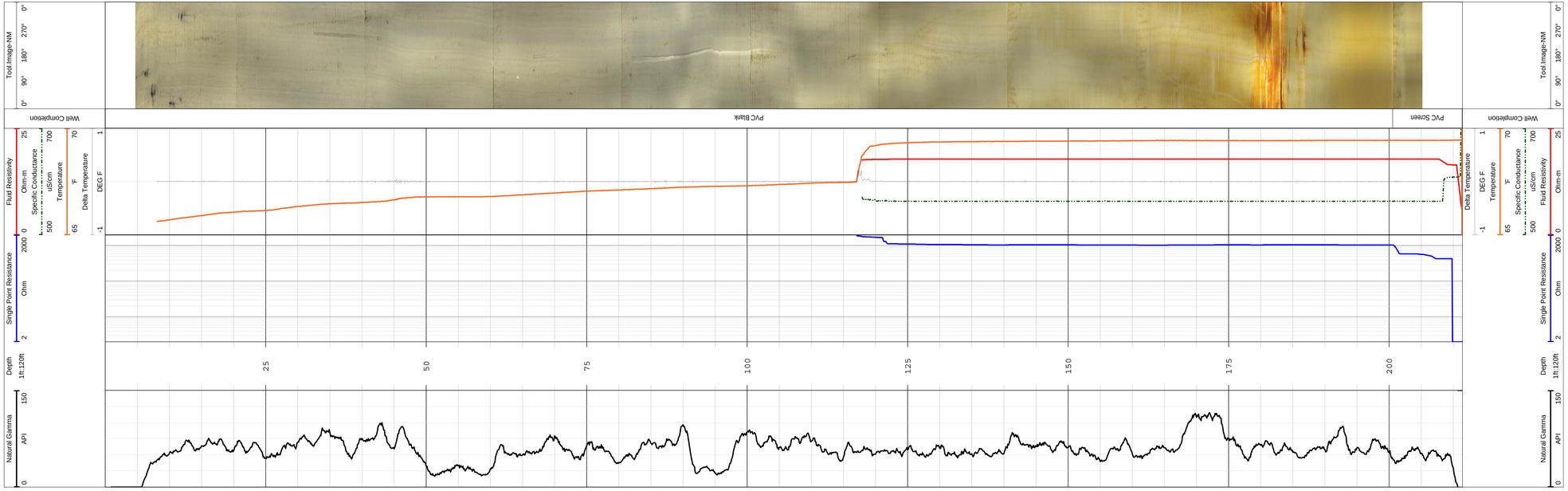

USGS
science for a changing world

SERVICE COMPANY	USGS
file type	ORIGINAL
field office	USGS - TX WSC
latitude	32 44 30.86
longitude	- 097 40 45.22 E
eng units or cps	

company USGS-TX WSC
well GW-10
field CIRCLE COURT
county PARKER state TX

UNIQUE WELL ID
LOCATION
PROVINCE
section NA township NA range NA

other1serv ZE
other2serv ZM
other3serv

permanent datum LSD
log meas from LSD
logging unit 302
drl meas from NA

elev gl NA
elev kb NA
elev df NA
elev perm datum NA

DATE	11/07/12	time circ stopped	NA
log direction	D	log sample int	.10
file type id	8144A	feet or meter	F
depth driller		sys serial	1
fluid type	H2O	sys version	3.59T
log bottom	211.40	casing diameter	10.
log top	0.90	casing bottom	NA
time	10:12:	casing type	PVC
recorded by	THOMAS	casing thick	0
tool serial num	4393	bit size	6
fluid density		fluid viscosity	
Name Prn AP		truck cal num	.599
mean surface temp		mud sample source	NA
temp gradient	0	mud res	NA
mag declination	0	mud temp	NA
density matrix	2.85	res mud filtrate	
neutron matrix	DOLOMITE	res mud cake	NA
deltat matrix	44	temp mud filtrate	
deltat fluid		temp mud cake	
fluid ph		elect cutoff	9999
remarks2		remarks1	DN

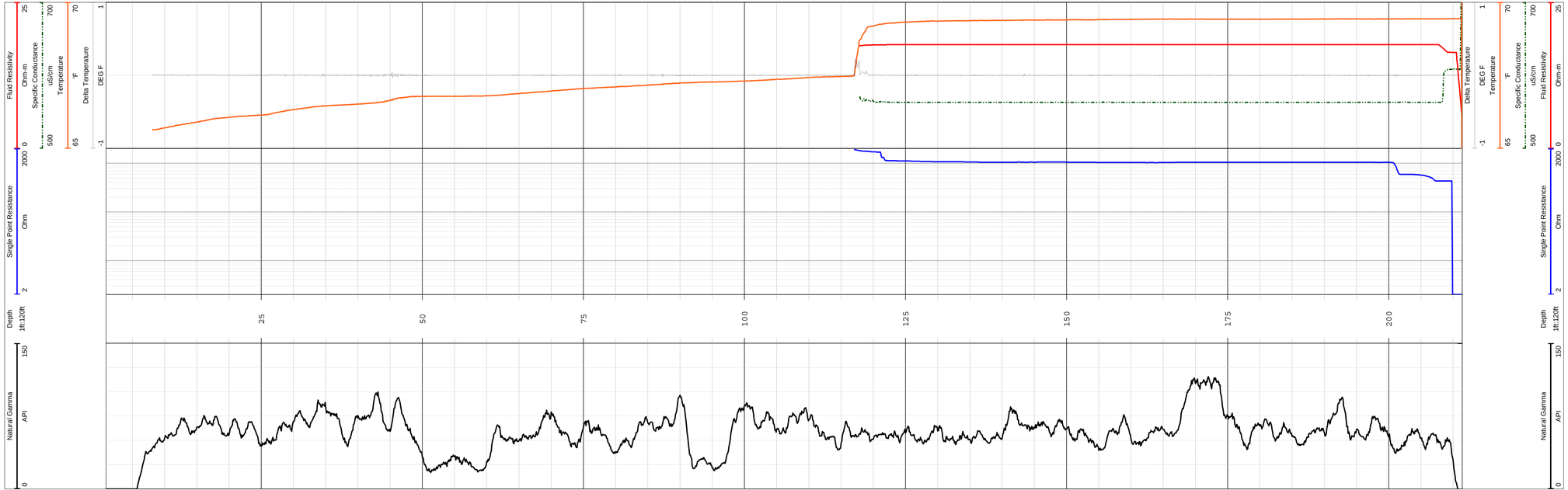

USGS
SCIENCE FOR A CHANGING WORLD

Project	Coastal Cape Cod Study
Vessel	Tangier
Date	2006-08-24
Time	08:00:00 - 09:00:00
Line	2006-08-24-08-00-00
Sonar	Edgetech 2205
Frequency	100 kHz
Range	75 m
Speed	4.0 kts
Pulse Type	FM
Pulse Length	20 ms
Gain	75
Time Zone	UTC - 05
Datum	NAD 83
Projection	UTM Zone 19

Time	Fix	Latitude	Longitude	Depth	Flag
08:00:00	1	41.7	-70.3	0.0	



USGS
science for a changing world

company	USGS-TX WSC		
well	GW-11		
field	CIRCLE COURT		
county	PARKER	state	TX

SERVICE COMPANY USGS
file type ORIGINAL
field office USGS - TX WSC
latitude 32 44 28.97
longitude -097 40 46.93
eng units or cps E

UNIQUE WELL ID
LOCATION
PROVINCE
section NA township NA range NA

other1serv
other2serv
ZE
other3serv
ZM

permanent datum	LSD	elev gl	NA
log meas from	LSD	elev kb	NA
logging unit	302	elev df	NA
drl meas from	NA	elev perm datum	NA

DATE	11/07/12	time circ stopped	NA
log direction	D	log sample int	.10
file type id	8144A	feet or meter	F
depth driller	NA	sys serial	1
fluid type	H2O	sys version	3.59T
log bottom	252.60	casing diameter	10.
log top	0.90	casing bottom	NA
time	12:14:	casing type	PVC
recorded by	THOMAS	casing thick	0
tool serial num	4393	bit size	6
fluid density		fluid viscosity	
Name Prn AP		truck cal num	.599
mean surface temp		mud sample source	NA
temp gradient	0	mud res	NA
mag declination	0	mud temp	NA
density matrix	2.85	res mud filtrate	
neutron matrix	DOLOMITE	res mud cake	NA
deltat matrix	44	temp mud filtrate	
deltat fluid		temp mud cake	
fluid ph		elect cutoff	9999
remarks2		remarks1	

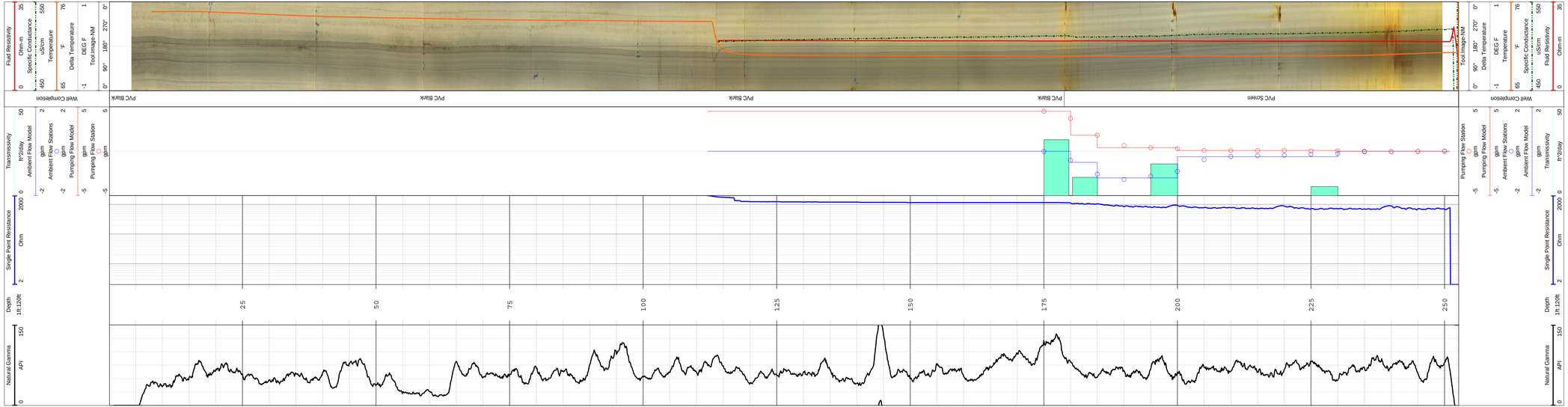

USGS
science for a changing world

company	USGS-TX WSC
well	GW-11
field	CIRCLE COURT
county	PARKER
state	TX

SERVICE COMPANY USGS
file type ORIGINAL
field office USGS- TX WSC
latitude 32 44 28.97
longitude -097 40 46.93
eng units or cps E

UNIQUE WELL ID
LOCATION
PROVINCE
section NA township NA range NA

other1serv
other2serv
ZE
other3serv
ZM

permanent datum	LSD	elev gl	NA
log meas from	LSD	elev kb	NA
logging unit	302	elev df	NA
drl meas from	NA	elev perm datum	NA

DATE	11/07/12	time circ stopped	NA
log direction	D	log sample int	.10
file type id	8144A	feet or meter	F
depth driller	NA	sys serial	1
fluid type	H2O	sys version	3.59T
log bottom	252.60	casing diameter	10.
log top	0.90	casing bottom	NA
time	12:14:	casing type	PVC
recorded by	THOMAS	casing thick	0
tool serial num	4393	bit size	6
fluid density		fluid viscosity	
Name Prn AP		truck cal num	.599
mean surface temp		mud sample source	NA
temp gradient	0	mud res	NA
mag declination	0	mud temp	NA
density matrix	2.85	res mud filtrate	
neutron matrix	DOLOMITE	res mud cake	NA
deltat matrix	44	temp mud filtrate	
deltat fluid		temp mud cake	
fluid ph		elect cutoff	9999
remarks2		remarks1	

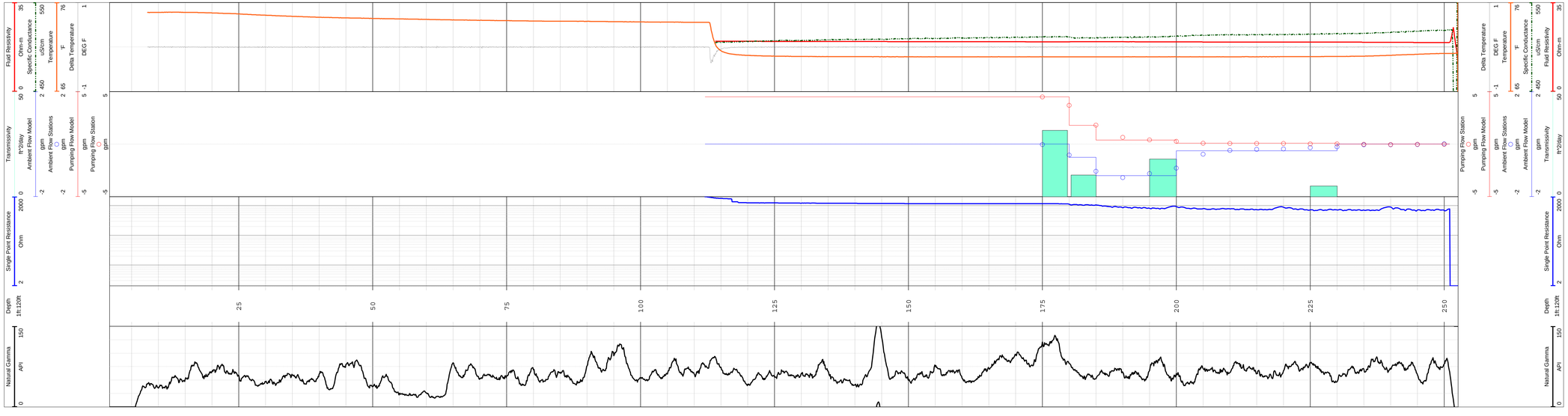

USGS
science for a changing world

company	USGS-CR-WSC
well	CORE-TEST-WELL
field	CORE-TEST-WELL
location	PORTER, IN
county	PORTER
state	IN
country	USA
CORED WELL ID	
API number	
Operator	
Operator Contact	
Drilling Co.	
Rig Type	
Rig Number	
Spud Date	
Completion Date	
Total Depth	100
Elevation	0
Elevation Ref.	
Coordinate Sys.	
Latitude	41.6
Longitude	-87.1
Datum	NAD83
Township	37N
Range	6W
Section	36
Quarter	
Footage	
Geologic Sys.	
Geologic Div.	
Geologic Sub.	
Geologic Fm.	
Geologic Mem.	
Geologic Bed.	
Core Type	
Core Diameter	3
Core Length	100
Core Orientation	
Core Dip	
Core Azimuth	
Core Date	
Core Co. Supervisor	
Log Analyst	
Log Date	
Log Co.	
Log Type	
Log Interval	
Log Scale	
Log Run	
Log Depth Ref.	
Log Depth Offset	
Log Depth Shift	
Log Curve	
Log Units	
Log Data	
Log Comment	
Log Image Type	
Log Image Data	
Log Image Comment	
Log Image Scale	
Log Image Units	
Log Image Curve	
Log Image Interval	
Log Image Run	
Log Image Depth Ref.	
Log Image Depth Offset	
Log Image Depth Shift	
Log Image Comment	



USGS
science for a changing world

SERVICE COMPANY	USGS
file type	ORIGINAL
field office	USGS - TX WSC
latitude	32 44 40.39
longtude	-097 40 45.25
eng units or cps	E

company USGS-TX WSC
well JGW-41
field CIRCLE COURT
county PARKER state TX

UNIQUE WELL ID
LOCATION
PROVINCE
section NA township NA range NA

other1serv ZW
other2serv ZE
other3serv ZM

permanent datum LSD
log meas from LSD
logging unit 302
drl meas from NA

elev gl
elev kb NA
elev df NA
elev perm datum

DATE	11/05/12	time circ stopped	NA
log direction	D	log sample int	.10
file type id	8144A	feet or meter	F
depth driller		sys serial	1
fluid type	H2O	sys version	3.59T
log bottom	191.10	casing diameter	10.
log top	0.90	casing bottom	NA
time	11:23:	casing type	STEEL
recorded by	THOMAS	casing thick	0
tool serial num	4393	bit size	6
fluid density		fluid viscosity	
Name Prn AP		truck cal num	.599
mean surface temp		mud sample source	NA
temp gradient	0	mud res	NA
mag declination	0	mud temp	NA
density matrix	2.85	res mud filtrate	
neutron matrix	DOLOMITE	res mud cake	NA
deltat matrix	44	temp mud filtrate	
deltat fluid		temp mud cake	
fluid ph		elect cutoff	9999
remarks2		remarks1	

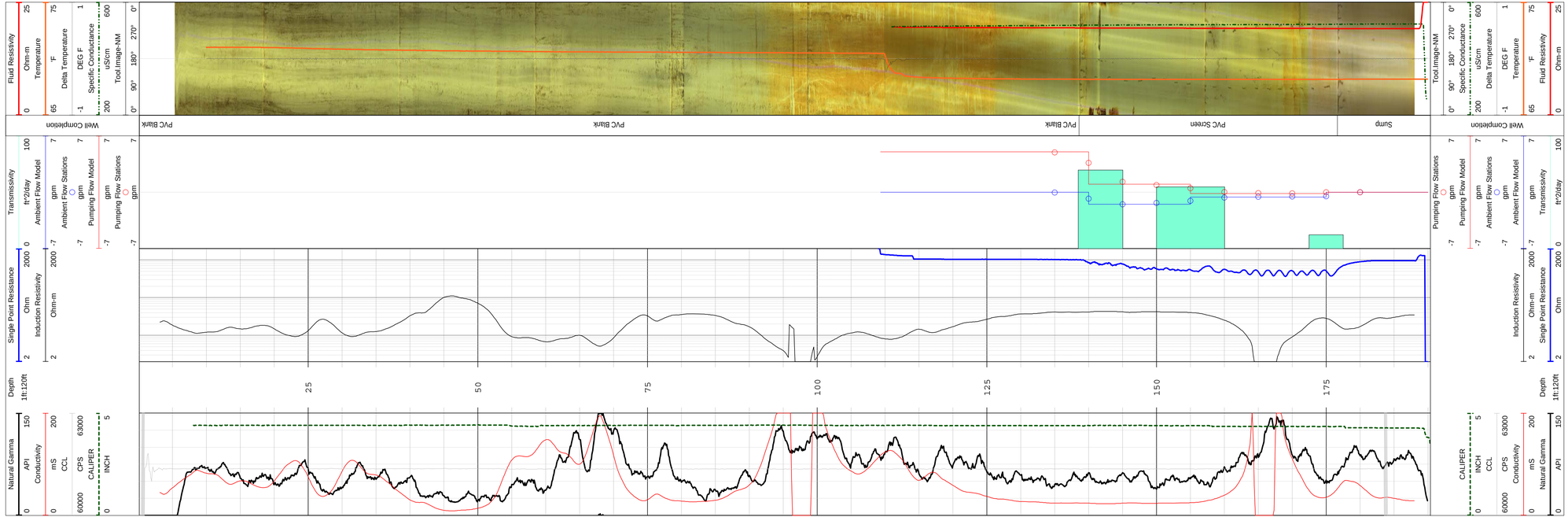

USGS
science for a changing world

SERVICE COMPANY	USGS	company	USGS-TX WSC
file type	ORIGINAL	well	JGW-41
field office	USGS - TX WSC	field	CIRCLE COURT
latitude	32 44 40.39	county	PARKER
longitude	-097 40 45.25	state	TX
eng units or cps	E		

UNIQUE WELL ID		other1serv	ZW
LOCATION		other2serv	ZE
PROVINCE		other3serv	ZM
section NA	township NA	range NA	

permanent datum	LSD	elev gl	
log meas from	LSD	elev kb	NA
logging unit	302	elev df	NA
drl meas from	NA	elev perm datum	

DATE	11/05/12	time circ stopped	NA
log direction	D	log sample int	.10
file type id	8144A	feet or meter	F
depth driller		sys serial	1
fluid type	H2O	sys version	3.59T
log bottom	191.10	casing diameter	10.
log top	0.90	casing bottom	NA
time	11:23:	casing type	STEEL
recorded by	THOMAS	casing thick	0
tool serial num	4393	bit size	6
fluid density		fluid viscosity	
Name Prn AP		truck cal num	.599
mean surface temp		mud sample source	NA
temp gradient	0	mud res	NA
mag declination	0	mud temp	NA
density matrix	2.85	res mud filtrate	
neutron matrix	DOLOMITE	res mud cake	NA
deltat matrix	44	temp mud filtrate	
deltat fluid		temp mud cake	
fluid ph		elect cutoff	9999
remarks2		remarks1	

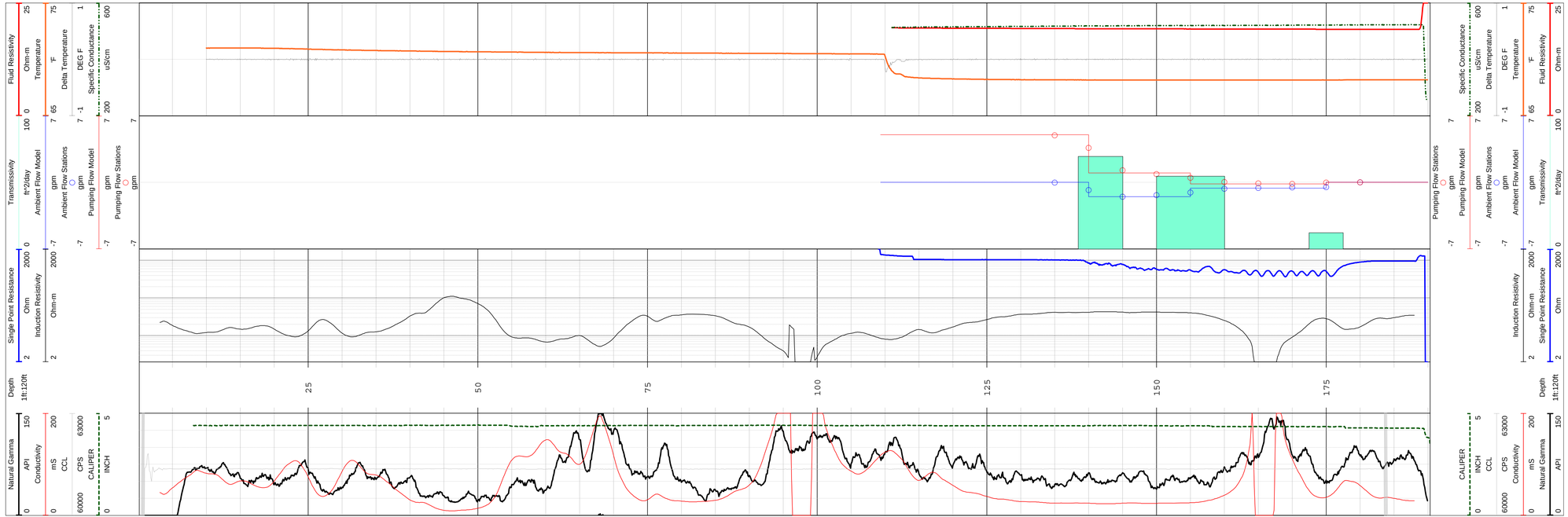

USGS
science for a changing world

SERVICE COMPANY	USGS	company	USGS-TX WSC
file type	ORIGINAL	well	GW-60
field office	USGS - TX WSC	field	CIRCLE COURT
latitude	32.7345	county	PARKER
longitude	97.6684	state	TX
eng units or cps	E		

UNIQUE WELL ID		other1serv	
LOCATION		ZE	
PROVINCE		other2serv	
		MI	
		other3serv	
section NA	township NA	range NA	

permanent datum	LSD	elev gl	NA
log meas from	LSD	elev kb	NA
logging unit	302	elev df	NA
drl meas from	NA	elev perm datum	NA
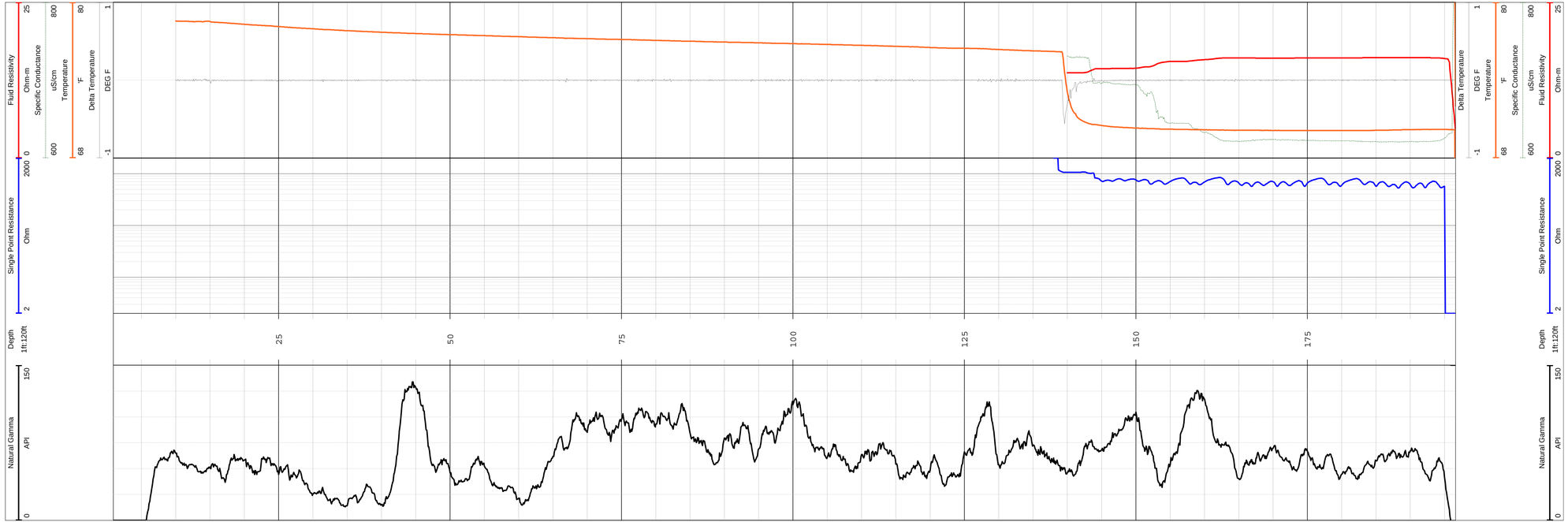
DATE	11/06/12	time circ stopped	NA
log direction	D	log sample int	.10
file type id	8144A	feet or meter	F
depth driller		sys serial	1
fluid type	H2O	sys version	3.59T
log bottom	196.60	casing diameter	10.
log top	0.90	casing bottom	NA
time	14:21:	casing type	PVC
recorded by	THOMAS	casing thick	0
tool serial num	4393	bit size	6
fluid density		fluid viscosity	
Name Prn AP		truck cal num	.599
mean surface temp		mud sample source	NA
temp gradient	0	mud res	NA
mag declination	0	mud temp	NA
density matrix	2.85	res mud filtrate	
neutron matrix	DOLOMITE	res mud cake	NA
deltat matrix	44	temp mud filtrate	
deltat fluid		temp mud cake	
fluid ph		elect cutoff	9999
remarks2		remarks1