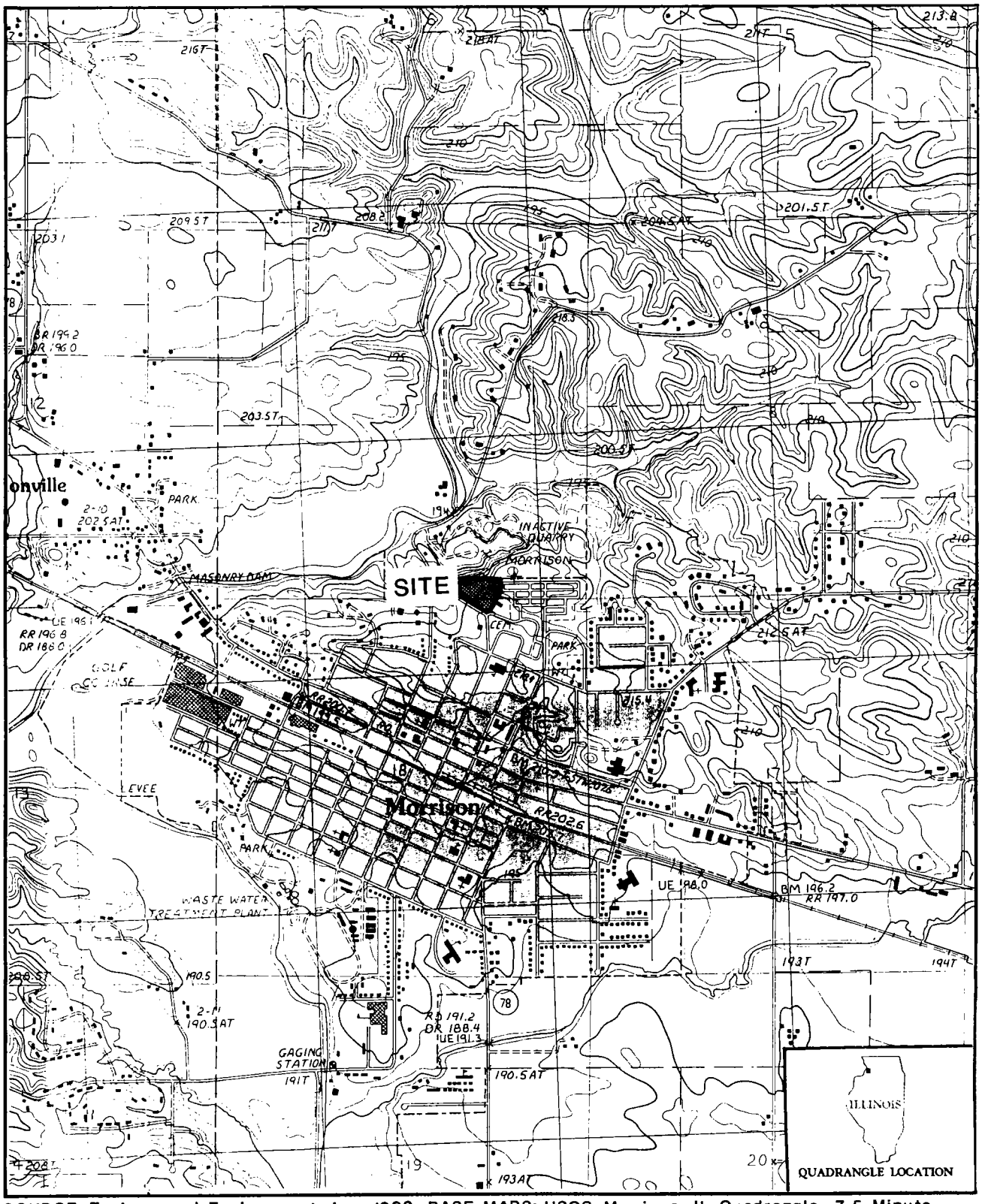

SOURCE: Ecology and Environment, Inc. 1990; BASE MAPS: USGS, Morrison, IL Quadrangle, 7.5 Minute Series, 1985.

SCALE

0 ½ 1 MILE

FIGURE 2-1 SITE LOCATION

EPA Region 5 Records Ctr.
321502

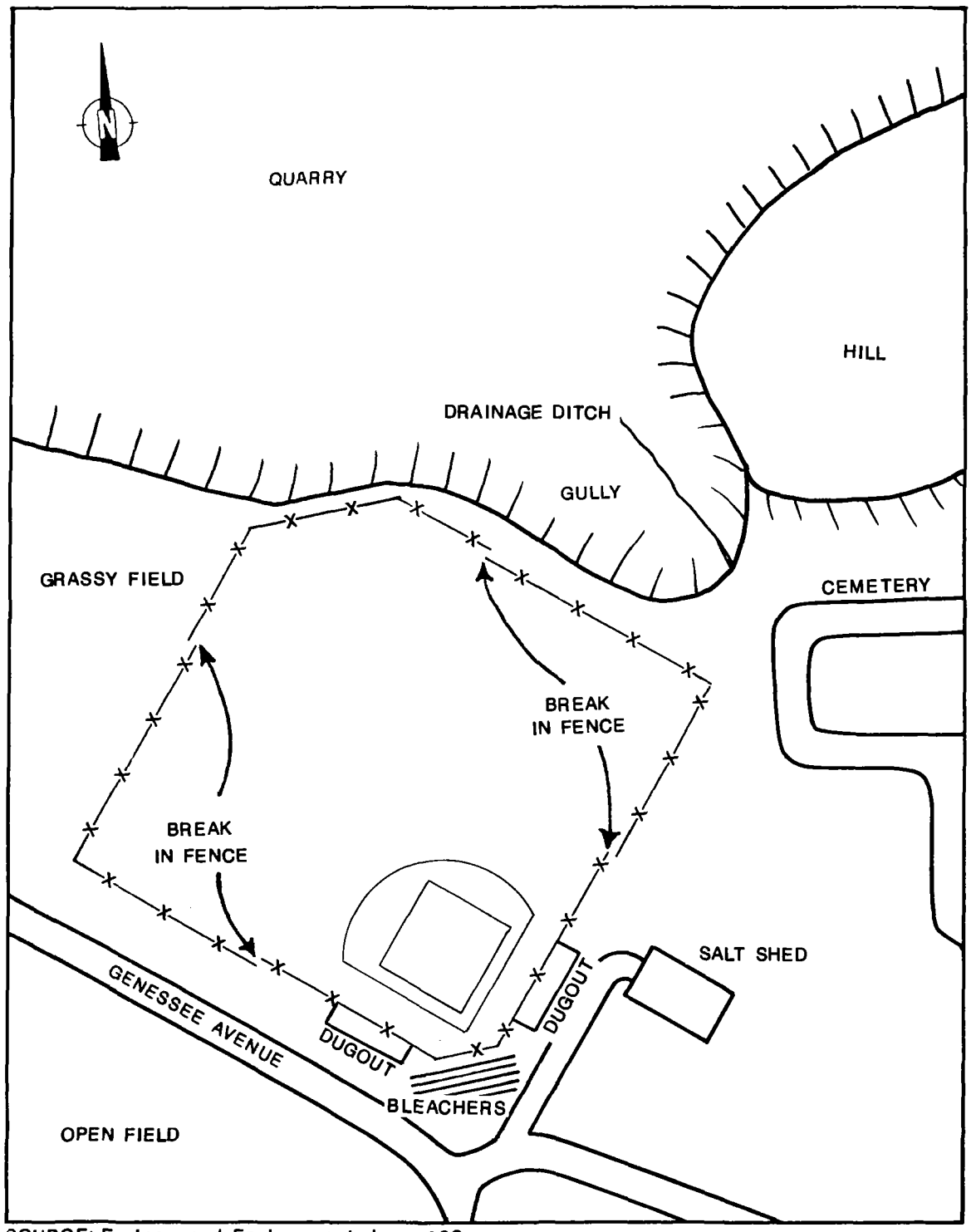

SOURCE: Ecology and Environment, Inc. 1990.

SCALE

0 100 200 300 400 500 FEET

FIGURE 3-1 SITE FEATURES

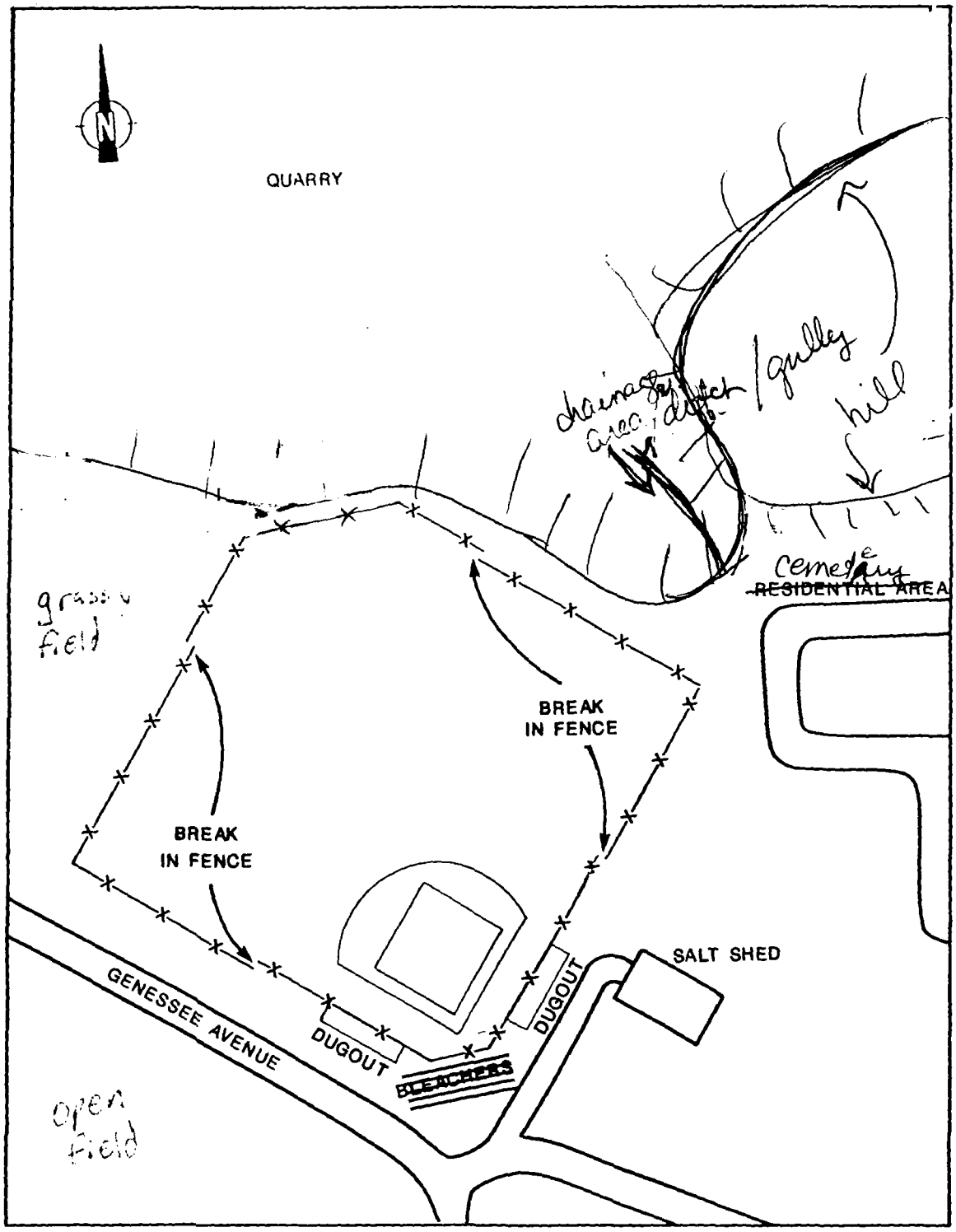

SOURCE: Ecology and Environment, Inc. 1989.

SCALE

0 100 200 300 400 500 FEET

FIGURE 3-1 SITE FEATURES

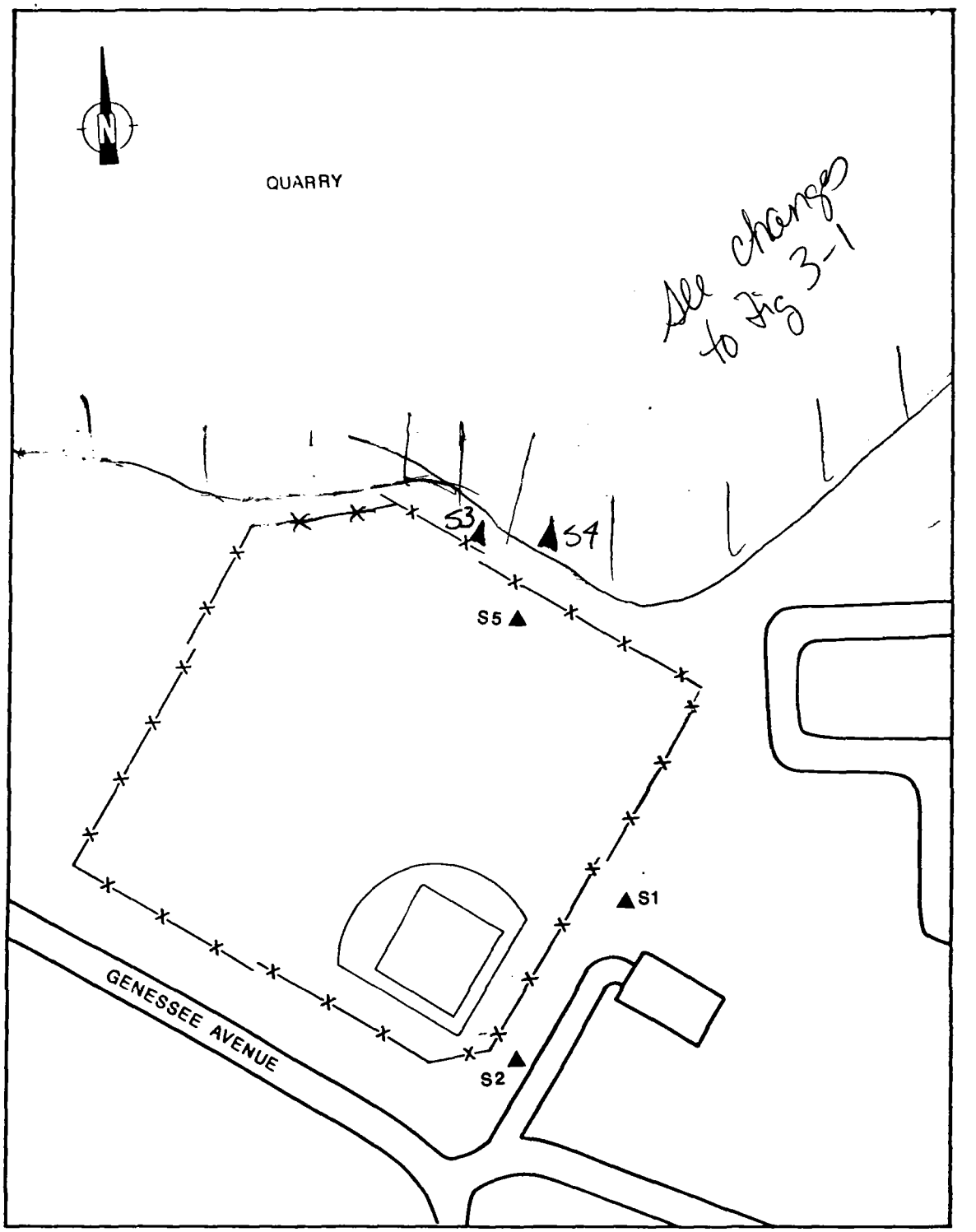

SOURCE: Ecology and Environment, Inc. 1989.

SCALE

0 100 200 300 400 500 FEET

FIGURE 3-2 ON-SITE SOIL SAMPLING LOCATIONS

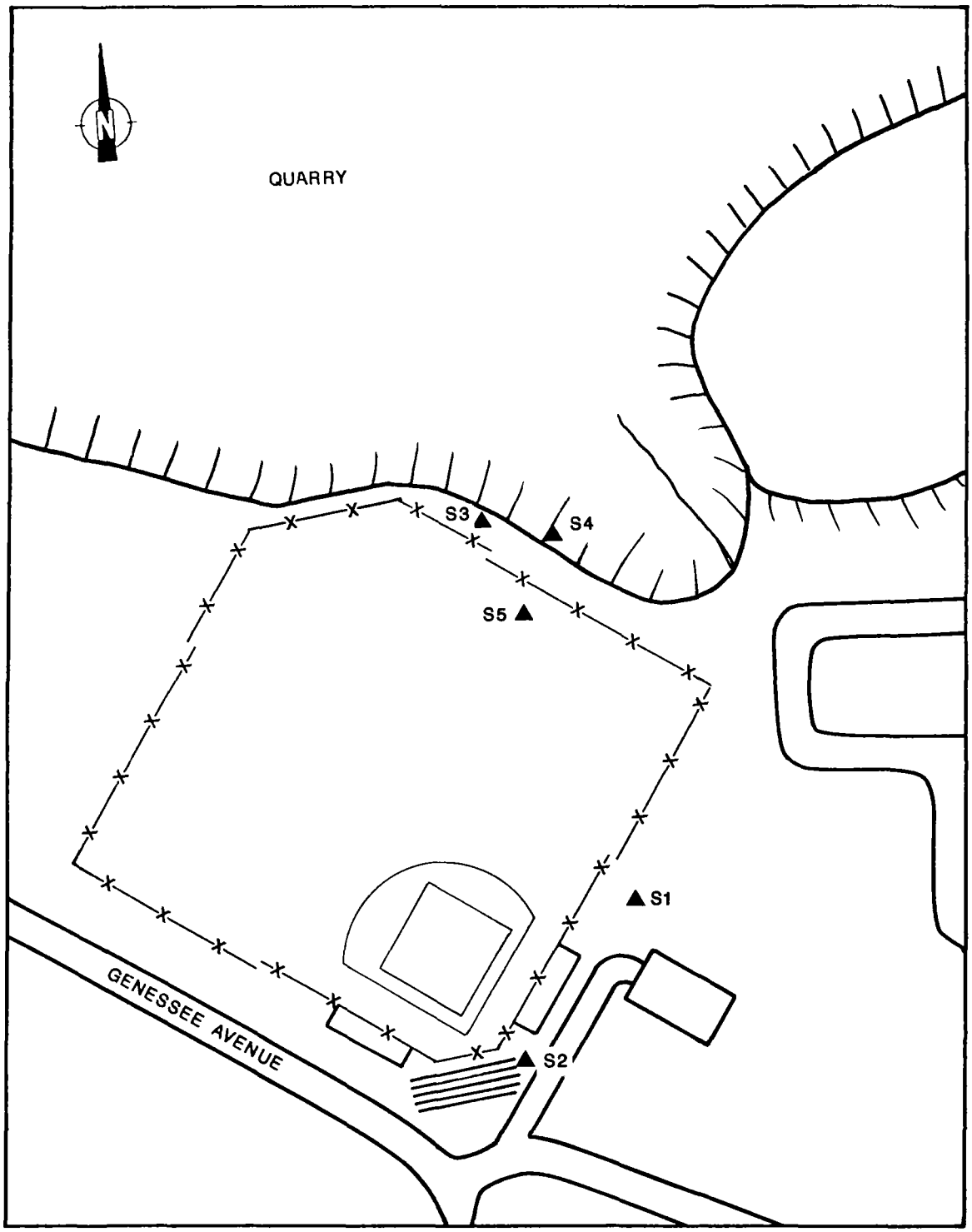

SOURCE: Ecology and Environment, Inc. 1990.

SCALE

0 100 200 300 400 500 FEET

FIGURE 3-2 ON-SITE SOIL SAMPLING LOCATIONS

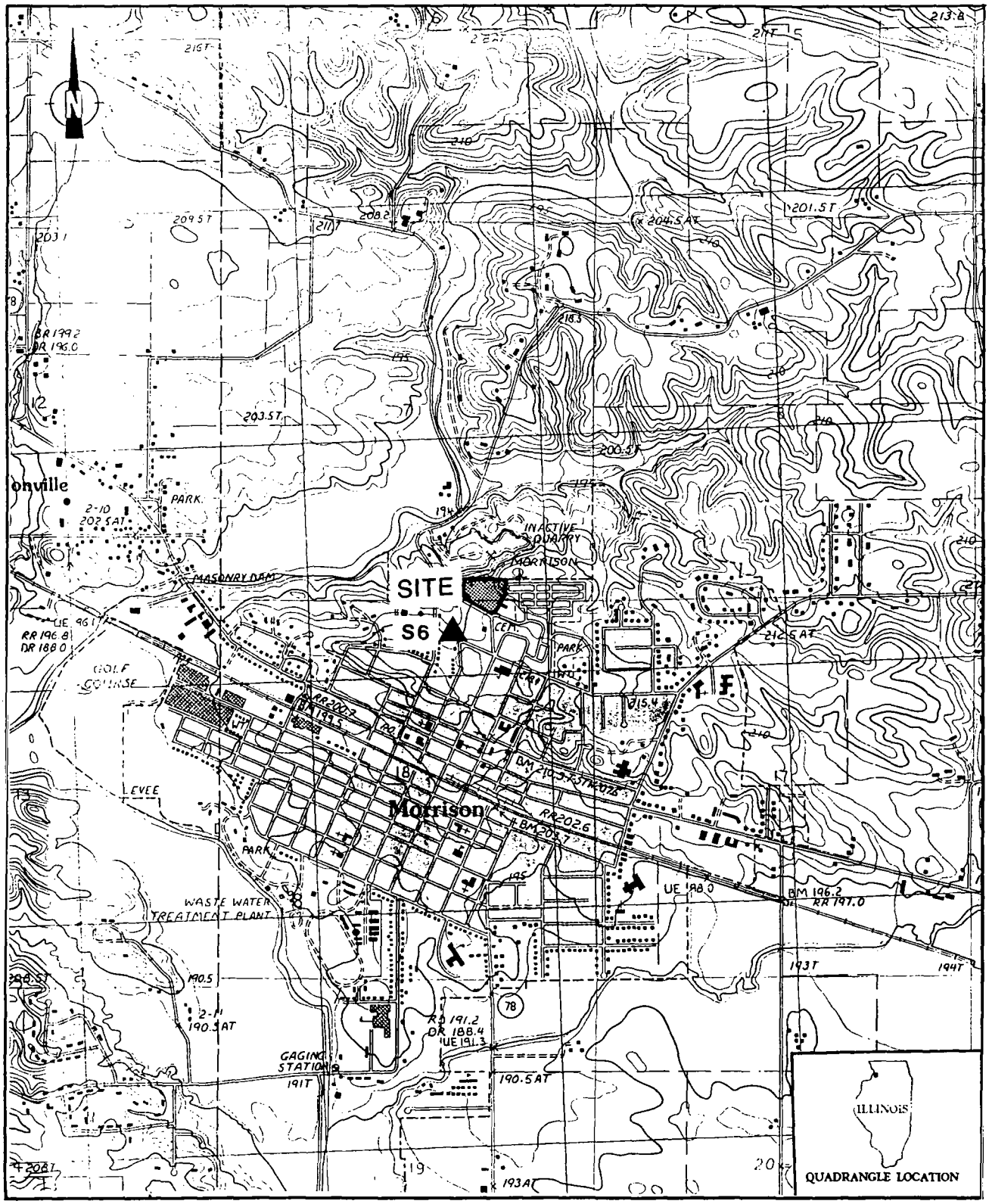

SOURCE: Ecology and Environment, Inc. 1990; BASE MAPS: USGS, Morrison, IL Quadrangle, 7.5 Minute Series, 1985.

SCALE

0 ½ 1 MILE

FIGURE 3-3 OFF-SITE SOIL SAMPLING LOCATION

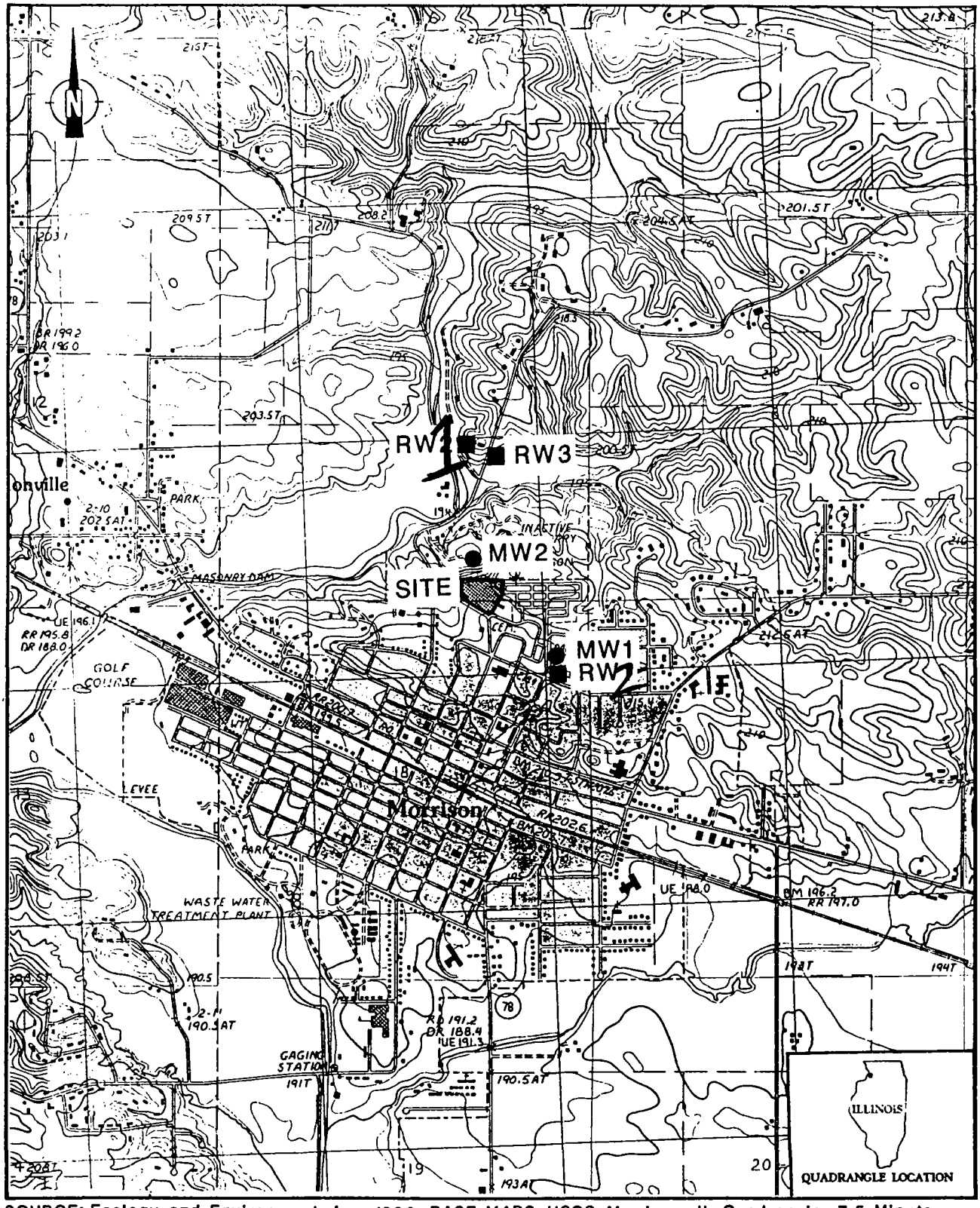

SOURCE: Ecology and Environment, Inc. 1989; BASE MAPS: USGS, Morrison, IL Quadrangle, 7.5 Minute Series, 1985.

SCALE

0 ½ 1 MILE

LEGEND

■ RESIDENTIAL WELL

● MONITORING WELL

FIGURE 3-4 GROUNDWATER SAMPLING LOCATIONS

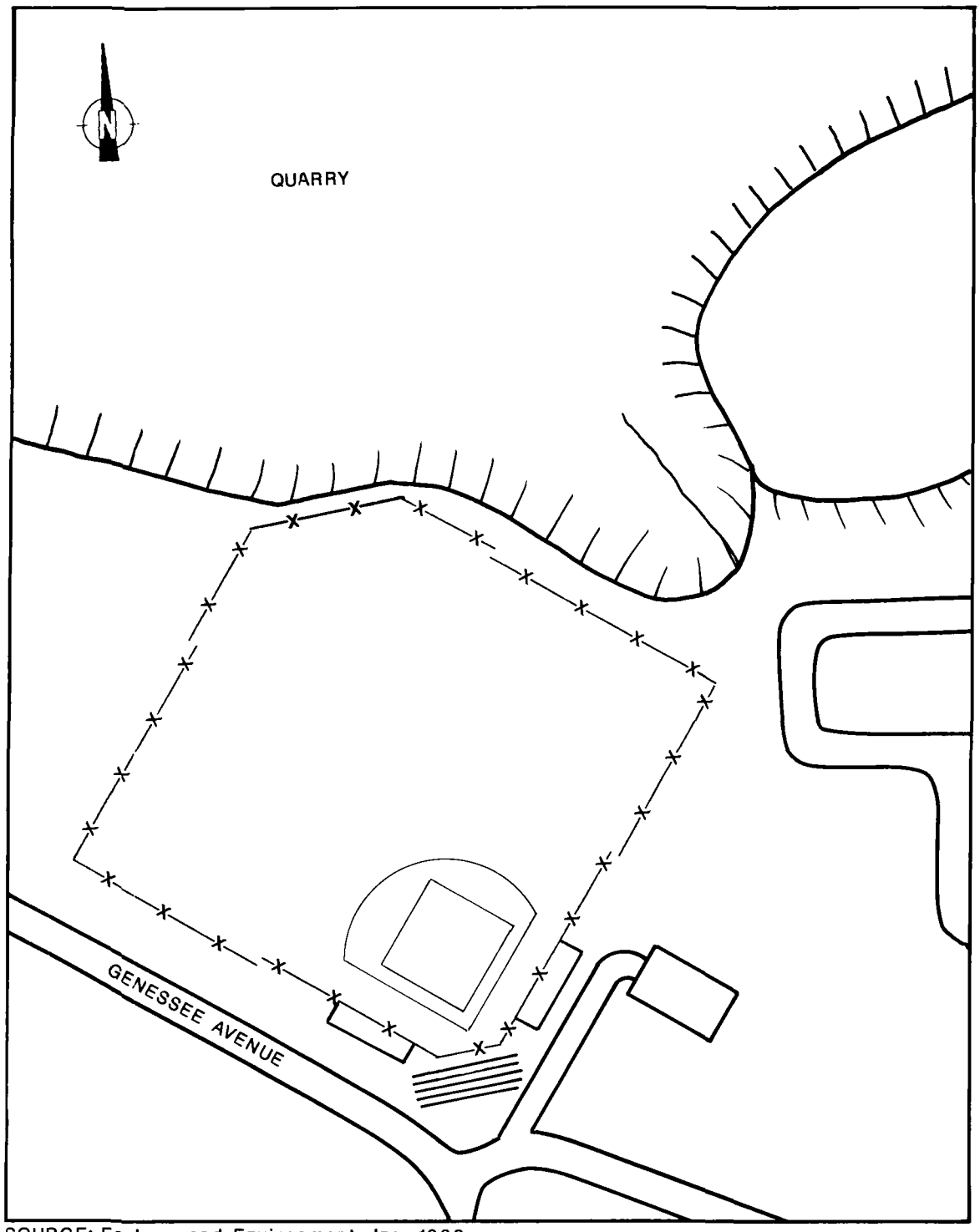

SOURCE: Ecology and Environment, Inc. 1989.

SCALE

0 100 200 300 400 500 FEET

ORIGINALS

Table 4-> Cont.

Waste Characteristics**	Category***	SI Memo	Sample Collection Information and Parameters	Sample Number ≥ 1	≥ 2	≥ 3	≥ 4	≥ 5	≥ 6	≥ 7	≥ 8	≥ 9	≥ 10	≥ 11	≥ 12
			Semivolatile Organics, Cont.												
A,D	OCC	PAH	anthracene												
A,D	OCC	PH,CLA	di-n-butylphthalate												
A,D	OCC	PAH	fluoranthene					38 J							
A,D	OCC	PAH	pyrene												
A,D	OCC	PH,CLA	butylbenzylphthalate												
A,D	OCC	NA	3,3'-dichlorobenzidine												
A,D	OCC	PAH	benzo[a]anthracene												
A,D	OCC	PAH	chrysene												
A,D	OCC	PH,CLA	bis(2-ethylhexyl)phthalate	92 J		130 J									
A,D	OCC	PH,CLA	di-n-octylphthalate												
A,D	OCC	PAH	benzo[b]fluoranthene												
A,D	OCC	PAH	benzo[k]fluoranthene												
A,D,K,L	OCC	PAH	benzo[a]pyrene												
A,D	OCC	PAH	indeno[1,2,3-cd]pyrene												
A,D	OCC	PAH	dibenzo[a,h]anthracene												
A,D	OCC	PAH	benzo[g,h,i]perylene												
			Pesticides/PCBs												
A,D	PSD	PEST	alpha BHC												
A,D	PSD	PEST	beta BHC												
A,D	PSD	PEST	delta BHC												
A,D	PSD	PEST	gamma BHC (Lindane)												
A,D	PSD	PEST	Heptachlor												
A,D	PSD	PEST	Aldrin												
A,D	PSD	PEST	Heptachlor epoxide												
A,D	PSD	PEST	Endosulfan I												
A,D,E	PSD	PEST	Dieldrin												
A,D	PSD	PEST	4,4'-DDE												
A,D	PSD	PEST	Endrin												
A,D	PSD	PEST	Endosulfan II												
A,D	PSD	PEST	4,4'-DDD												
A,D	PSD	PEST	Endosulfan sulfate												
A,D	PSD	PEST	4,4'-DDT												
A,D	PSD	PEST	Methoxychlor (Mariate)												
A,D	PSD	PEST	Endrin ketone												
A,D	PSD	PEST	alpha Chlordane												
A,D	PSD	PEST	gamma Chlordane												
A,D	PSD	PEST	Toxaphene												
A,D	OCC	PCB	Aroclor 1016												
A,D	OCC	PCB	Aroclor 1221												
A,D	OCC	PCB	Aroclor 1232												
A,D	OCC	PCB	Aroclor 1242												
A,D	OCC	PCB	Aroclor 1248												
A,D	OCC	PCB	Aroclor 1254												
A,D	OCC	PCB	Aroclor 1260												

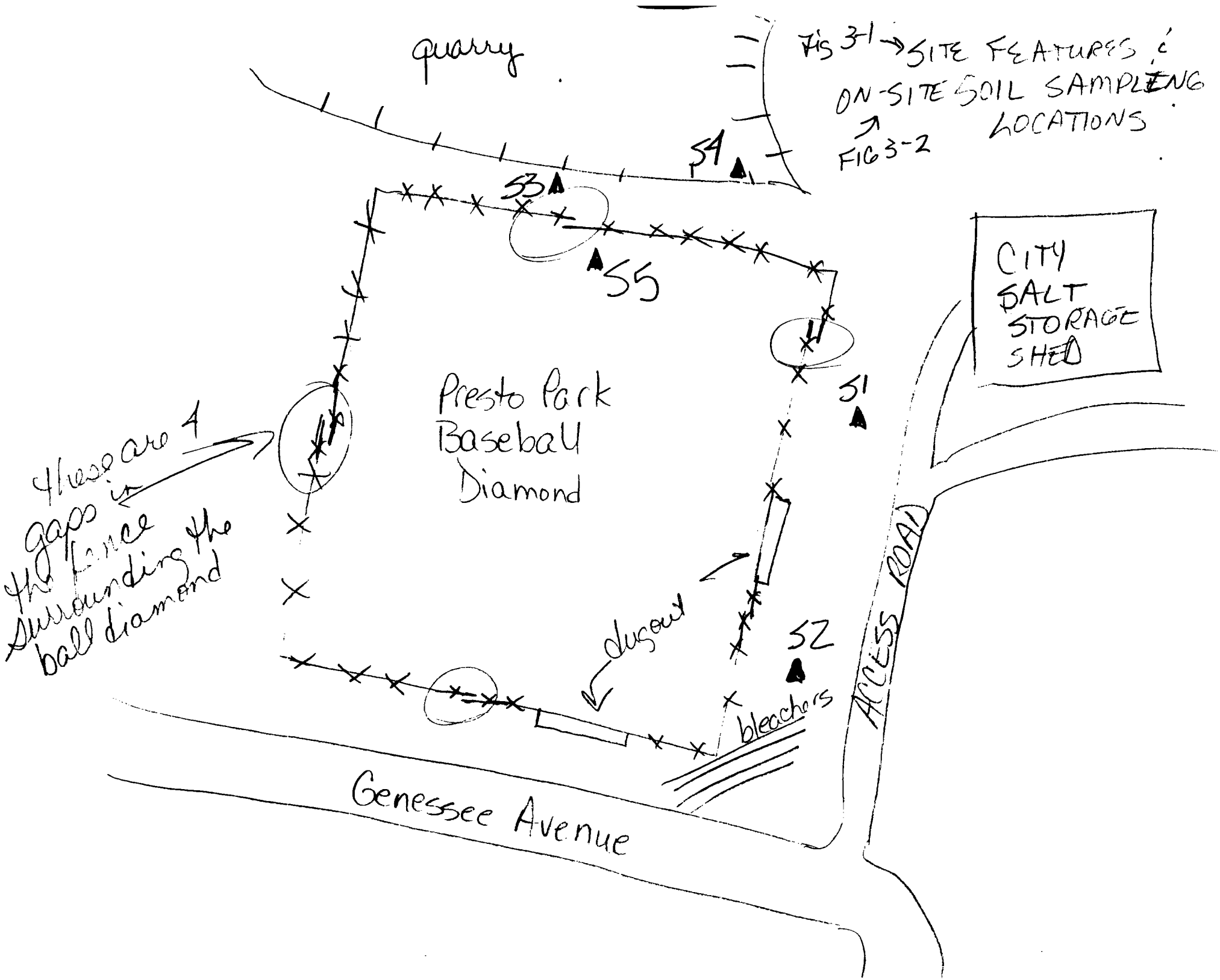
Fig 3-1 → SITE FEATURES & ON-SITE SOIL SAMPLING LOCATIONS
FIG 3-2
quarry
S4
S3
S5
S1
S2
Presto Park Baseball Diamond
These are 4 gaps in the fence surrounding the ball diamond
dugout
bleachers
CITY SALT STORAGE SHED
ACCESS ROAD
Genessee Avenue

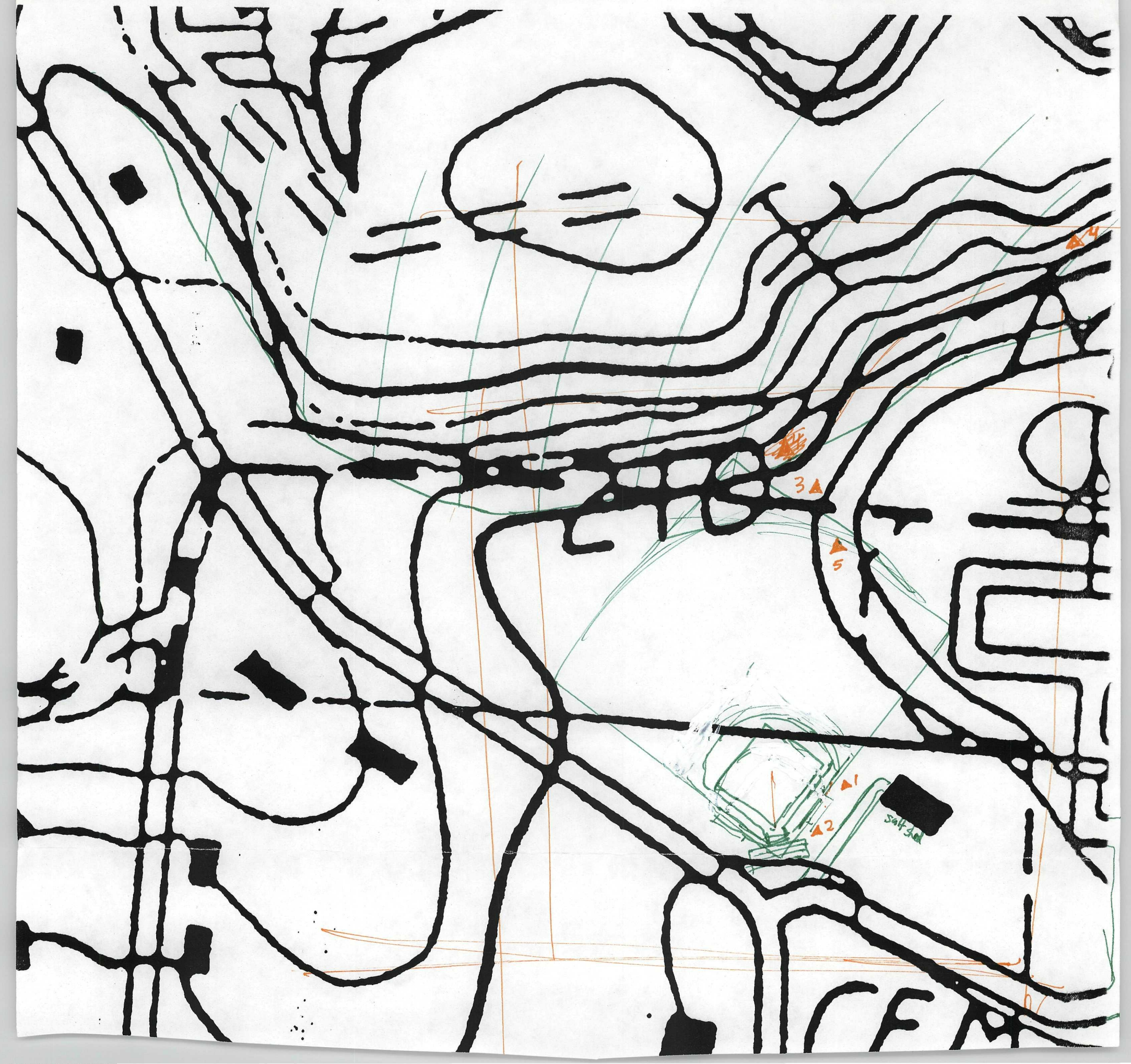
4
3
5
1
2
scaffold

Fig 3-4 Monitoring Well Sampling Locations

Fig 3-5 Residential Well Sampling Locations

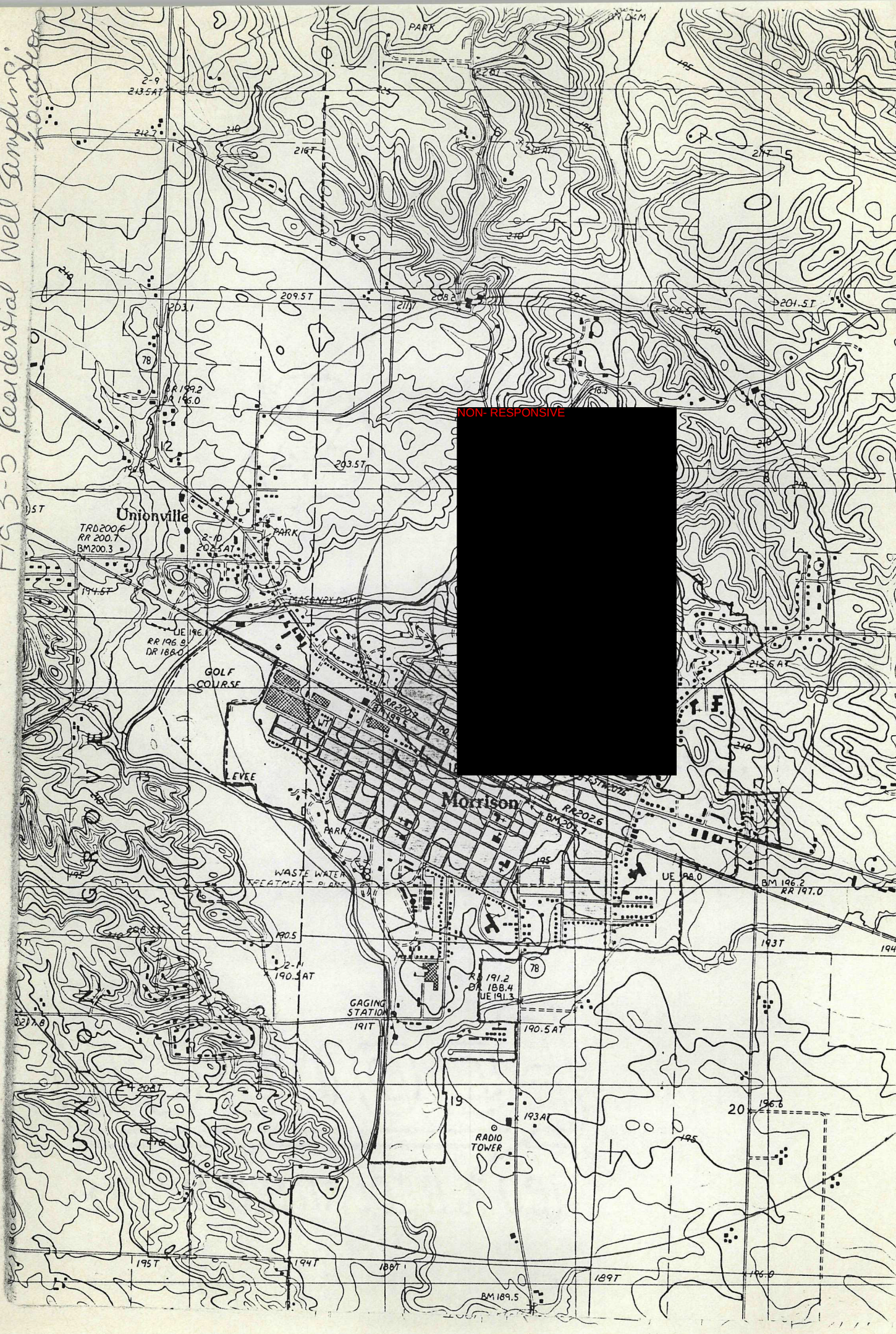

Fig 3-3 Pit - Site Soil Sampling Locations

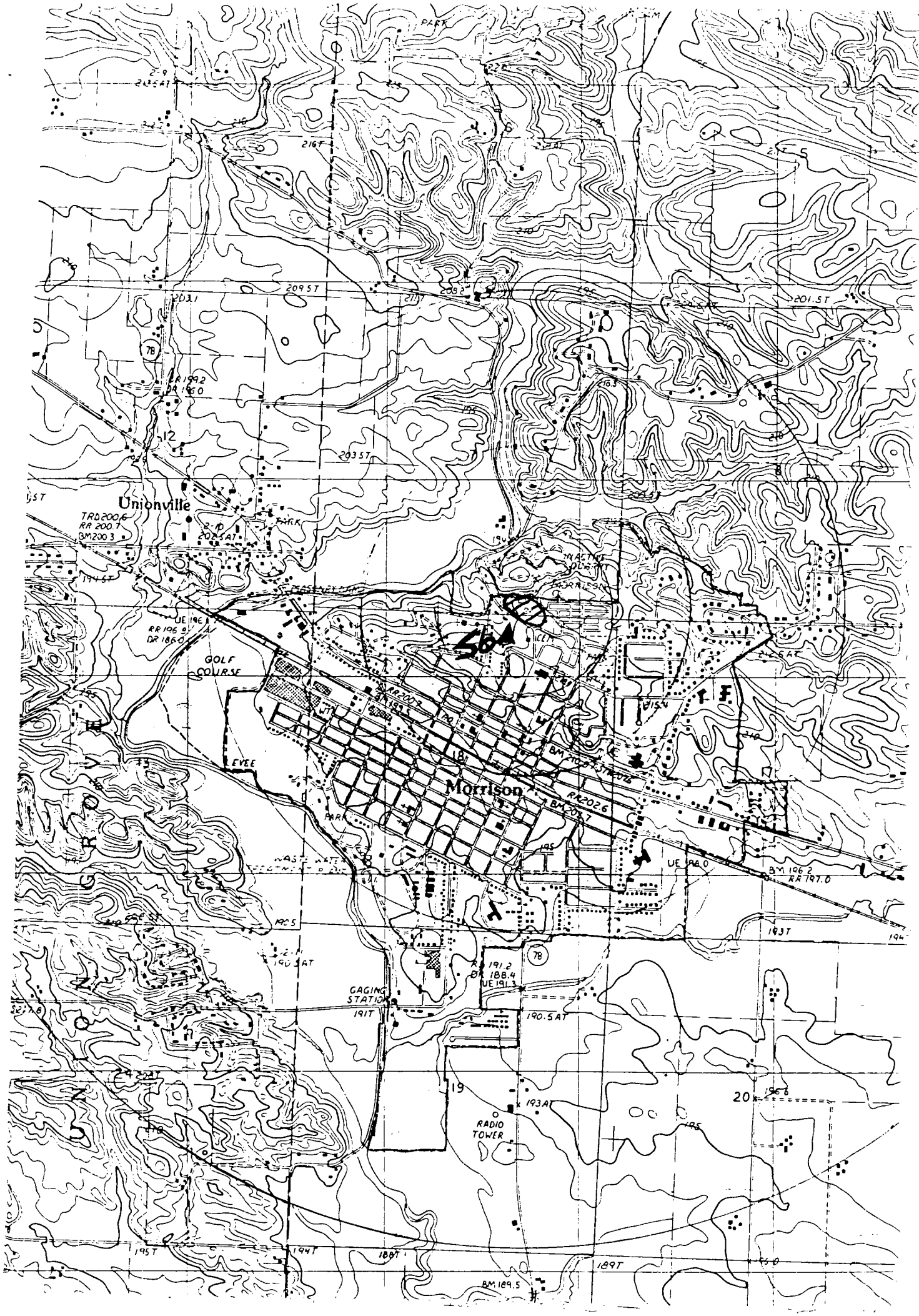

Fig 2-1 SITE LOCATION
Union Grove & Morrison 12, Quads
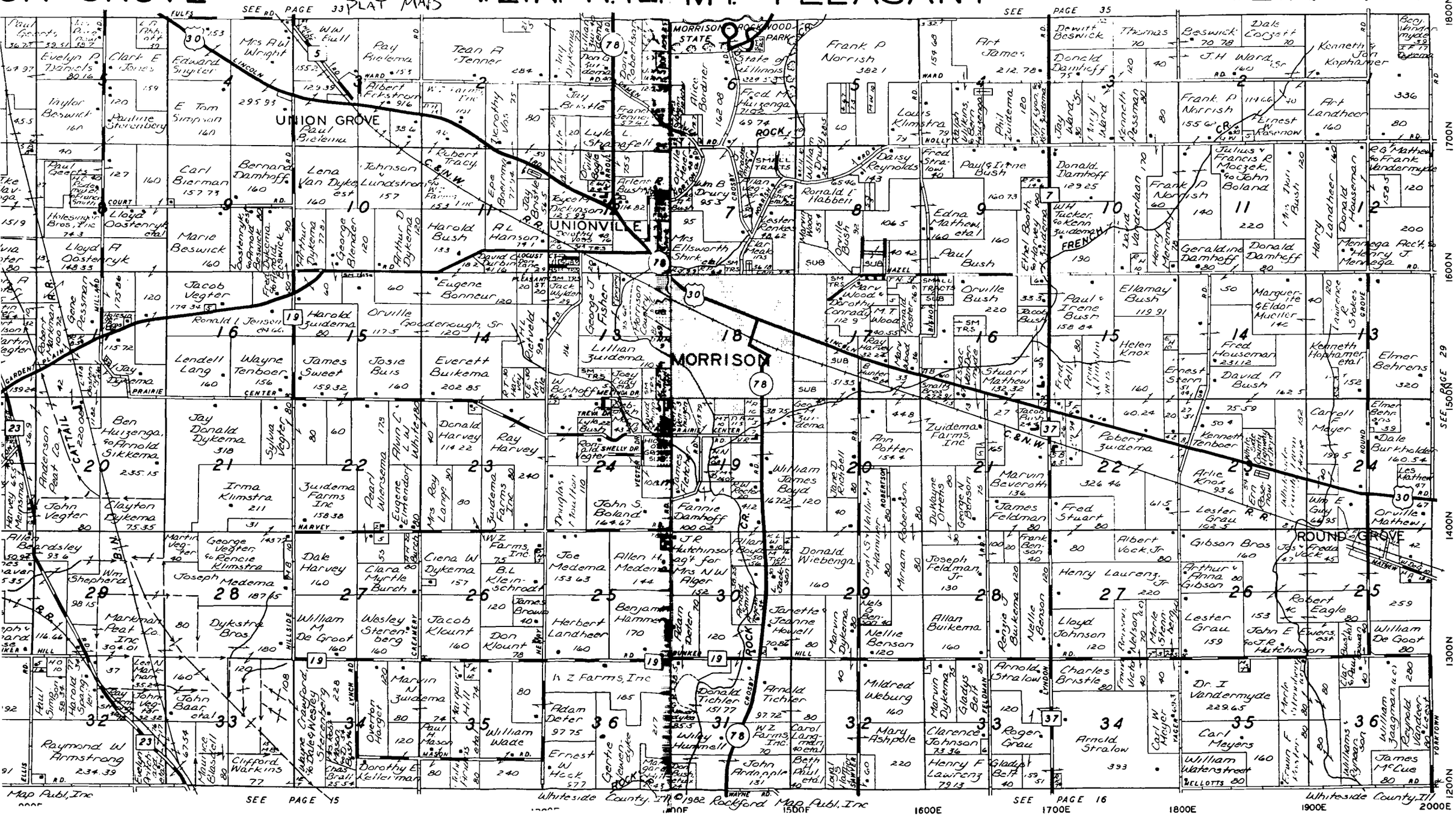
ON GROVE WHITESIDE CO. T.21N.–R.4E. MT. PLEASANT 1982 T.21N.–R.5E.