UNITED STATES
DEPARTMENT OF THE INTERIOR
GEOLOGICAL SURVEY

PREPARED IN COOPERATION WITH THE
MINNESOTA DEPARTMENT OF HEALTH

WATER-RESOURCES INVESTIGATIONS
OPEN-FILE REPORT

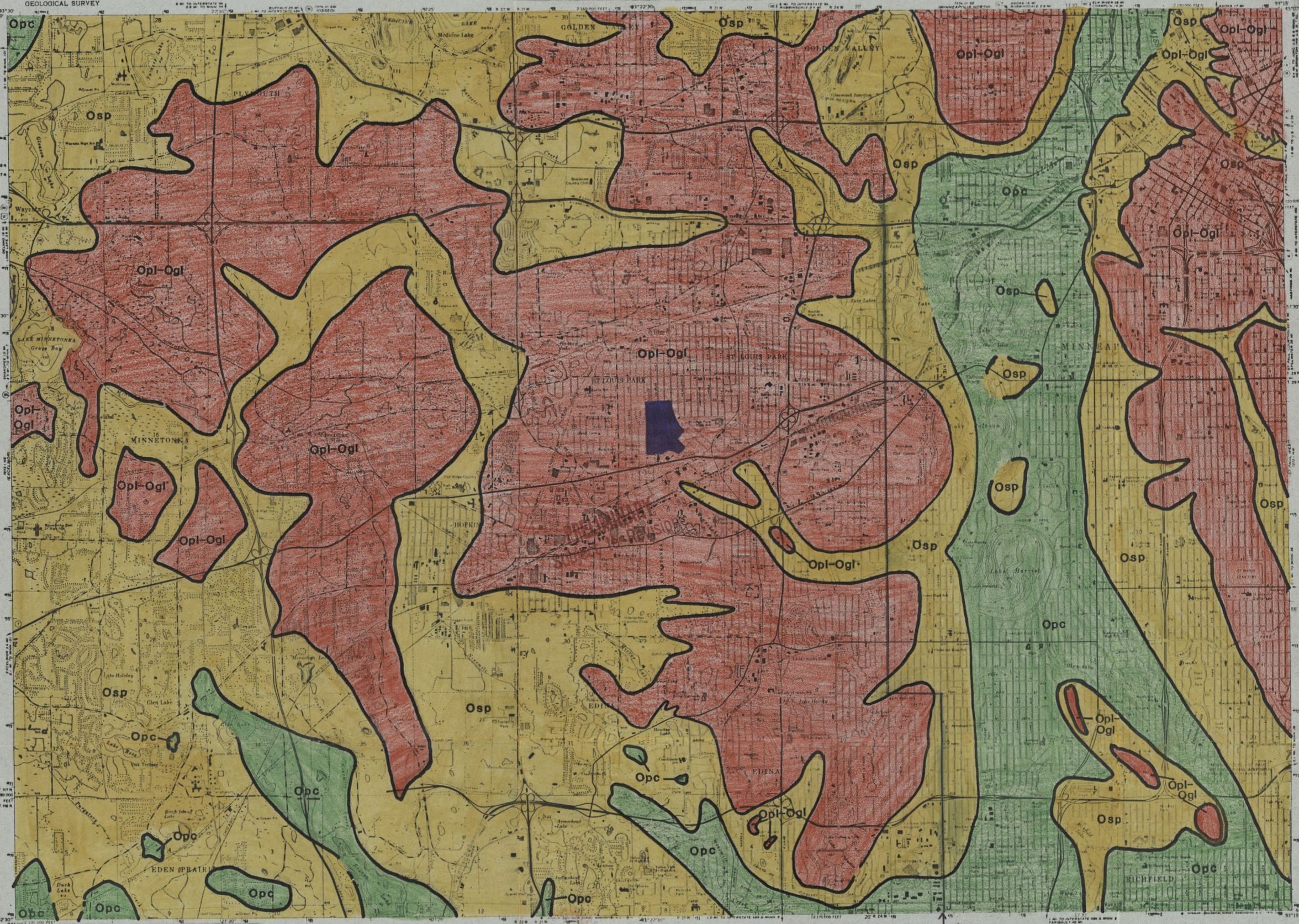

Base from U. S. Geological Survey
Hopkins and Minneapolis South; both maps
1:24,000, 1967 (Photorevised 1972)

EXPLANATION

Opl-Ogl	Platteville and Glenwood Formations
Osp	St. Peter Sandstone
Opc	Prairie du Chien Group
	Approximate geologic contact
	Site of former plant

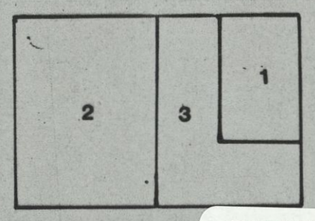

1. Modified from Norvich,R.F. and Walton,M.S., 1979, U. S. Geol. Surv. Misc. Inv. Map I-1157
2. Modified from Minn. Geol. Surv., Unpublished Map
3. This study

Figure 4.--Preliminary bedrock geology, Minneapolis South and Hopkins quadrangles

US EPA RECORDS CENTER REGION 5
514551
931311
006878

Attachment 3

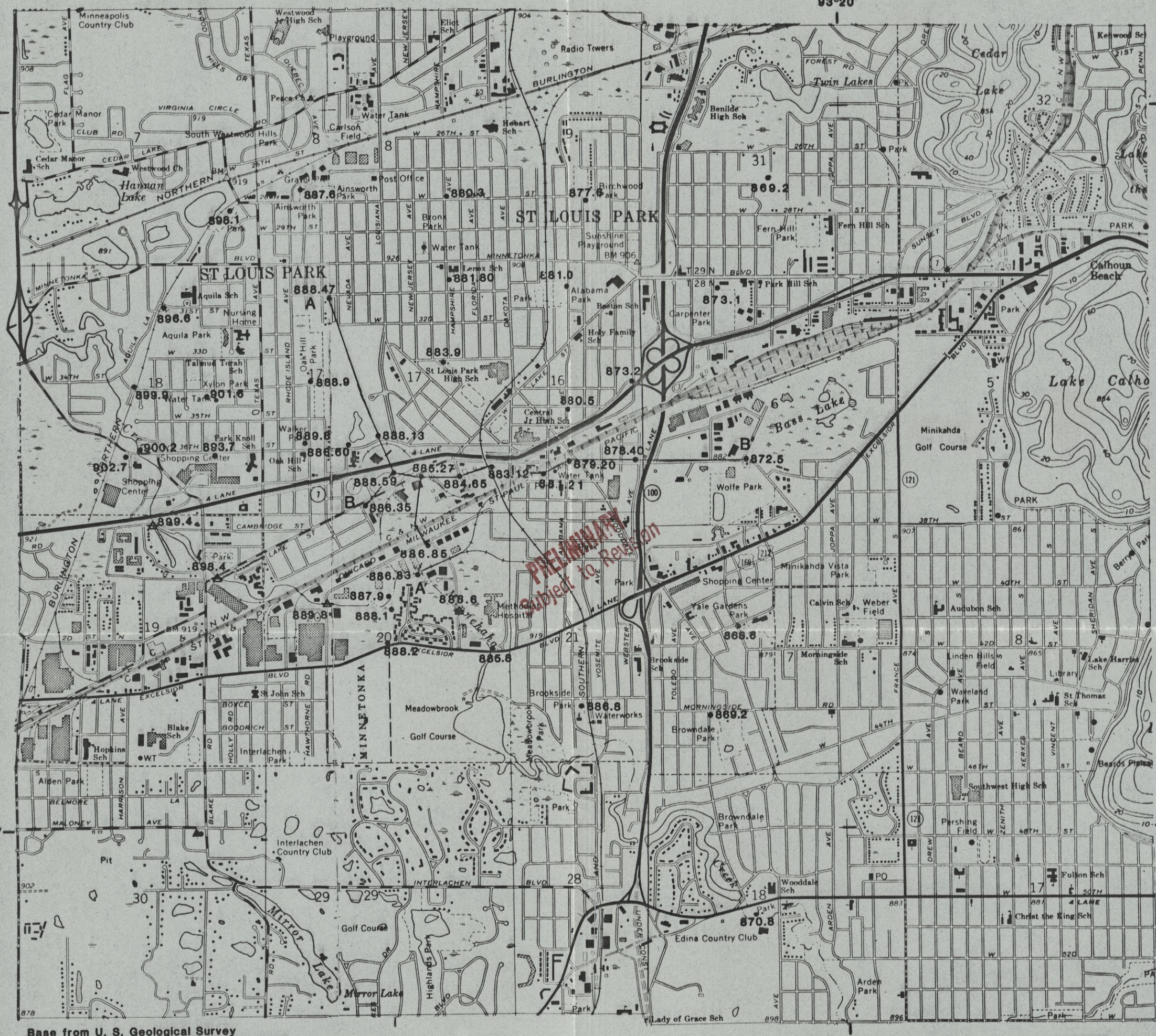

EXPLANATION

Water-level altitudes in feet above mean sea level. Number of significant figures indicates reliability of measuring point altitude (see text)

• 878.40	Water-table piezometer and water-level altitude
△ 886.6	Surface-water station and water-level altitude
—895—	WATER-TABLE CONTOUR -- Shows altitude of water table. Contour interval feet. Datum is mean sea level
A •——• A'	Line of section

16

Figure .--Generalized configuration and altitude of the water table, June 5, 1979

008751

UNITED STATES
DEPARTMENT OF THE INTERIOR
GEOLOGICAL SURVEY

PREPARED IN COOPERATION WITH THE
MINNESOTA DEPARTMENT OF HEALTH

WATER-RESOURCES INVESTIGATIONS
OPEN-FILE REPORT

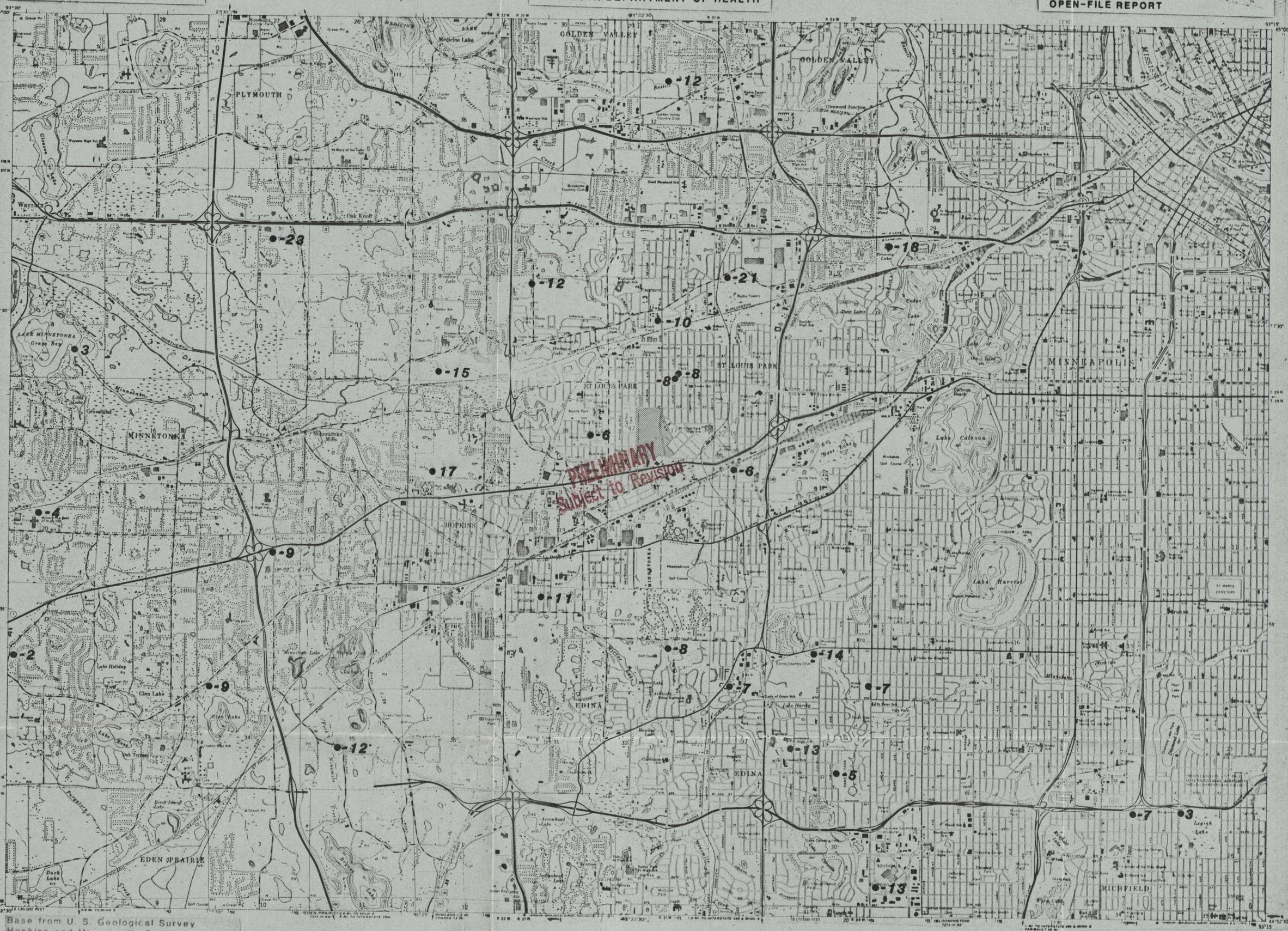

Base from U. S. Geological Survey
Hopkins and Minneapolis South; both maps
1:24,000, 1967 (Photorevised 1972)

SCALE 1:48 000

0 1 2 MILES

0 1 2 KILOMETERS

EXPLANATION

-9 Change in static water level, in feet above NGVD

Site of former plant

008750

Figure 11.-- Change in static water level between January 30 - 31 and June 20 - 23, 1979, in wells completed in the Prairie du Chien - Jordan aquifer

93°22'51"

44°57'05"

93°20'13"

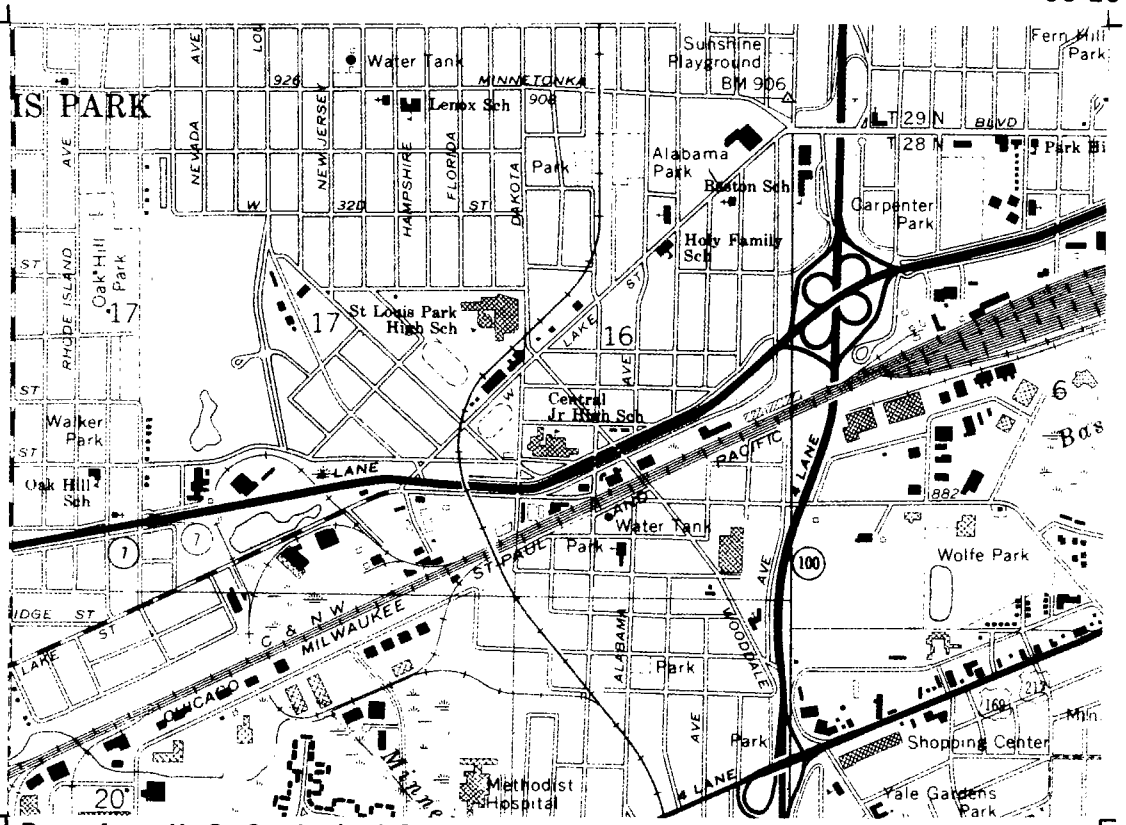

44°55'43"

Base from U. S. Geological Survey
Hopkins and Minneapolis South; both maps
1:24,000, 1967 (Photorevised 1972)

0 1/2 1 MILE

0 1000 2000 3000 4000 5000 FEET

0 .5 1 KILOMETER

UNITED STATES
DEPARTMENT OF THE INTERIOR
GEOLOGICAL SURVEY

PREPARED IN COOPERATION
WITH THE MINNESOTA
DEPARTMENT OF HEALTH

WATER RESOURCES INVESTIGATION
OPEN-FILE REPORT WRI-__

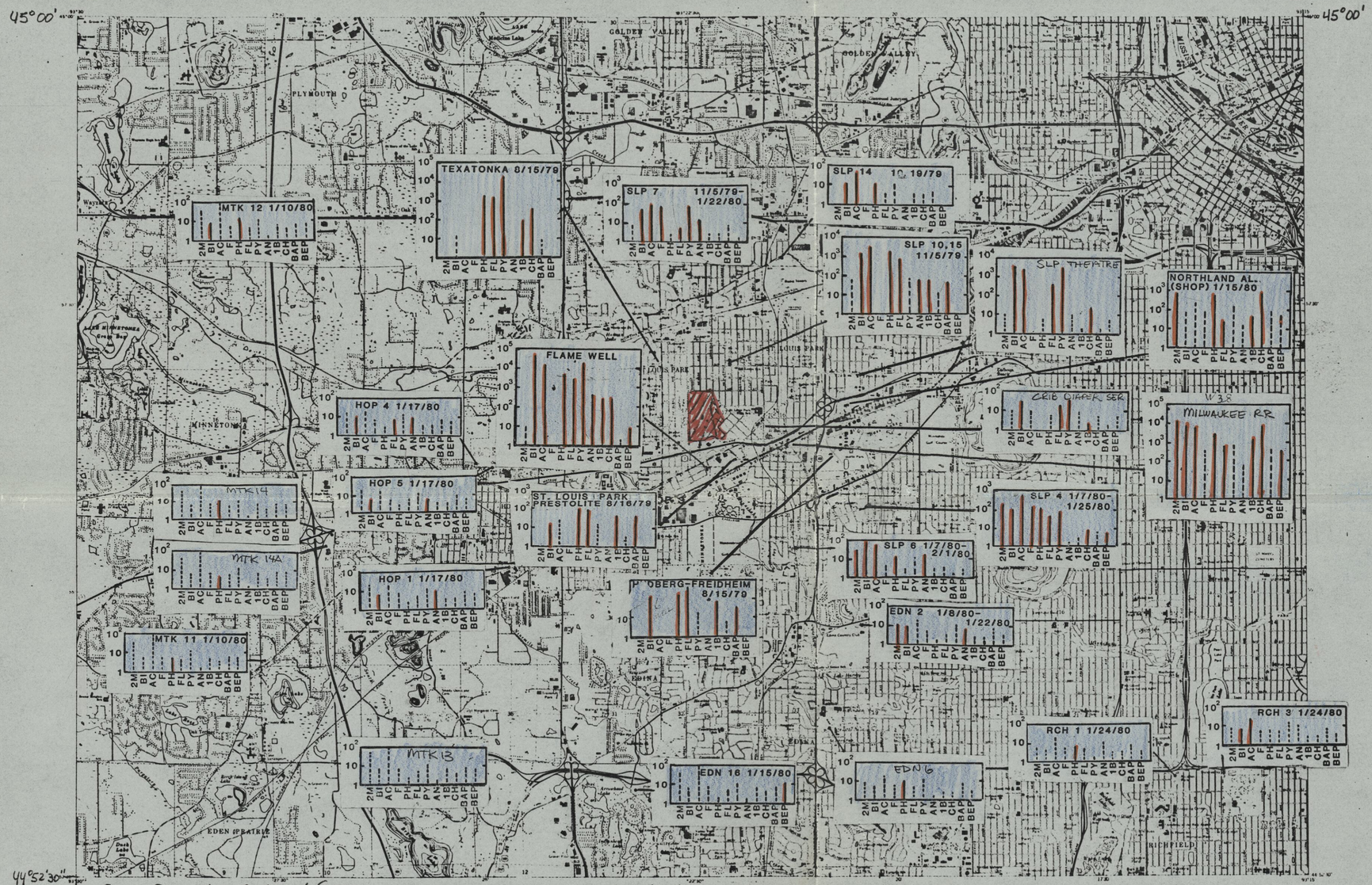

Base from U.S. Geological Survey
Hopkins and Minneapolis
South; both maps 1:24,000,
1967 (Photo revised 1972)

EXPLANATION

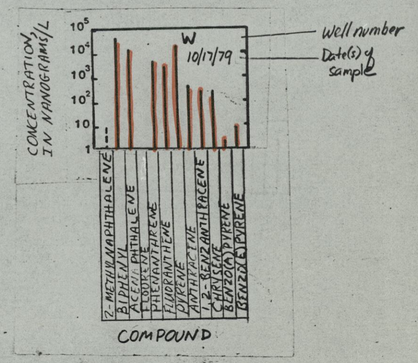

Fea
Height of solid line denotes compound concentration in sample

Height of dashed line denotes detection limit of compound in sample. The compound concentration does not exceed the detection limit

Absence of line indicates that the sample was not analysed for compound shown

Site of former plant

Location of multiaquifer well sampled. Graph indicates quality of water being injected into the Prarie du Chien-Jordan aquifer on date shown. Each well has been reconstructed or permanently sealed. See text

Location of well sampled completed in the Prarie du Chien Group

Location of well sampled completed in the Jordan Sandstone

Location of well sampled completed in both the Prarie du Chien Group and the Jordan Sandstone

PRELIMINARY

Figure __.--

008752

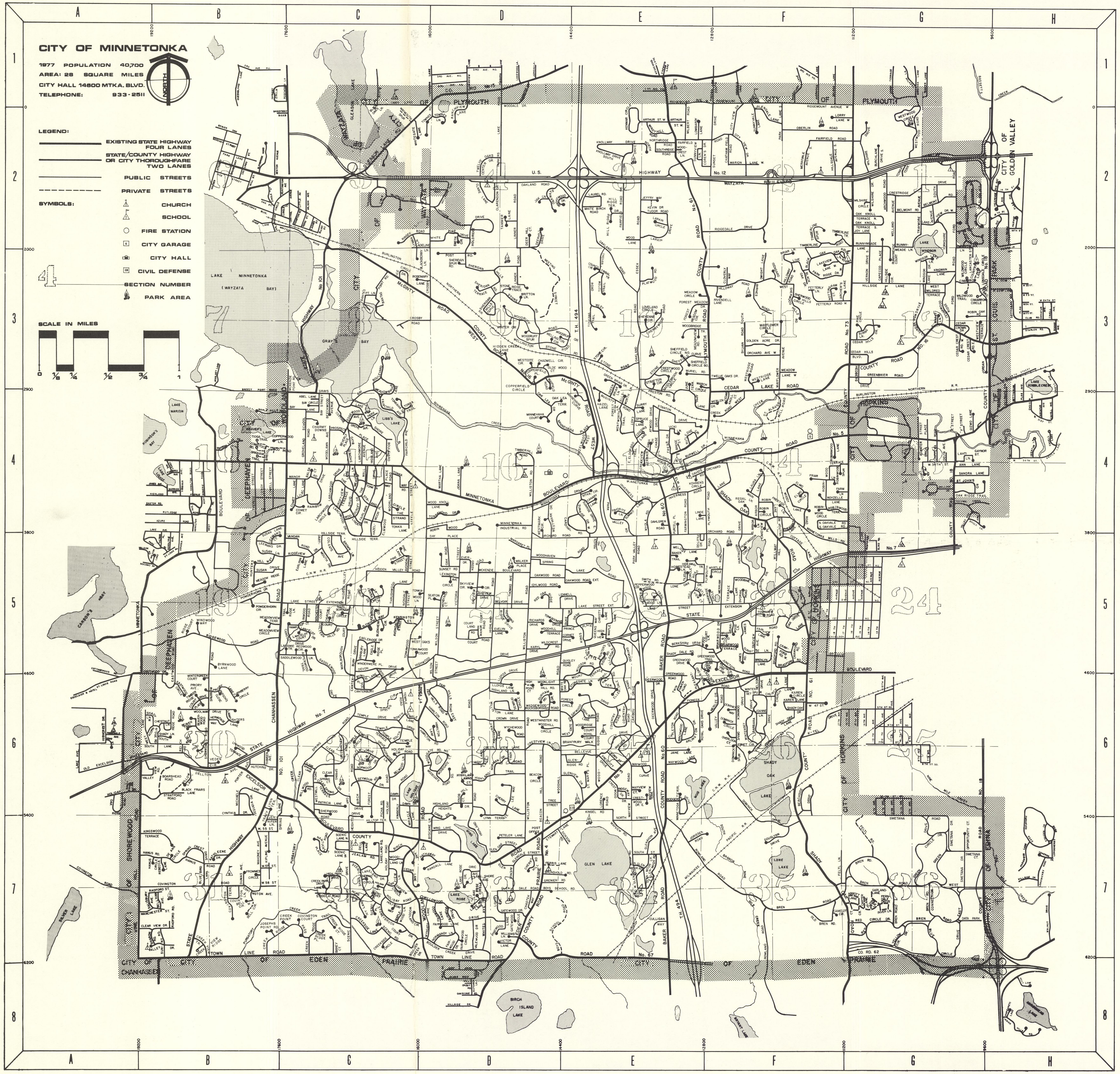

CITY OF MINNETONKA
1980 STREET MAP

A
- **ABBOTT CIRCLE (PRIVATE) ... G 7
- **ABBOTT COURT (PRIVATE) ... G 7
- **ABBOTT LANE (PRIVATE) ... G 7
- ABEL LANE ... C 4
- ACORN RIDGE ROAD ... B 6
- ADELINE LANE ... C 3
- ANN LANE ... G 4
- APRIL LANE ... E 4
- ARBOR LANE ... F 4
- ARBOR LANE SOUTH ... F 4
- ARCHER'S LANE ... F 3
- ARCHWOOD ROAD ... G 2
- ARLINGTON DRIVE ... E 6
- ARTHUR STREET WEST ... E 2
- ASPENWOOD TRAIL ... C 5
- ATWATER STREET ... G 4
- ATWOOD DRIVE ... E 4
- AUBURN DRIVE ... F 5
- 17th AVENUE ... G 6
- AVONDALE STREET ... C 5

B
- BAKER ROAD (CO. RD. #60) ... E 4, E 5, E 6 E 7
- BAKER TRAIL ... E 5
- BALSA COURT ... C 4
- BANBURY LANE ... C 5
- BANEY COURT ... C 7
- BANTA'S POINT LANE ... C 3
- BANTA'S POINT ROAD ... C 3
- BARBARA DRIVE ... F 6
- BAY CIRCLE ... C 4
- BAY LANE ... C 4
- BAY STREET ... C 4
- BEACHSIDE DRIVE ... F 6
- BEACON CIRCLE ... D 6
- BEACON HILL ROAD ... D 6, D 7
- BEAVERWOOD ROAD ... B 6
- BEAVER TRAIL ... B 6
- BEECHWOOD AVENUE ... C 4
- **BELL CIRCLE (PRIVATE) ... B 7
- BELL CIRCLE WEST ... B 7
- BELLEVUE DRIVE ... E 6
- BELLHAM AVENUE ... B 7
- BELMONT ROAD ... G 2
- BELVOIR DRIVE ... D 5
- BELWOOD LANE ... C 6
- BERKSHIRE DRIVE ... E 5
- BEVERLY PLACE ... C 4
- BIRCH LANE ... C 7
- BIRCH PLACE ... G 4
- BIRCH ROAD ... C 6
- BIRCHWOOD LANE ... E 6
- BLACKBERRY LANE ... C 3
- **BLACK FRIARS LANE (PRIVATE) ... B 6
- BLACK OAK DRIVE ... F 3
- **BLACK OAKS LANE (PRIVATE) ... C 2
- BLENHEIM CIRCLE ... C 5
- BLENHEIM WAY ... C 5
- BLUEBIRD LANE ... B 7
- BLUE CIRCLE DRIVE ... G 7
- **BOARSHEAD ROAD (PRIVATE) ... B 6
- **BOY'S SCHOOL ROAD (PRIVATE) ... D 7
- BOULDER CREEK DRIVE ... C 7, D 7
- BRADFORD ROAD ... F 5
- BRANDBURY WALK ... E 6
- **BRECONWOOD ROAD (PRIVATE) ... B 4
- BREN ROAD (OLD) ... F 7
- BREN ROAD ... F 7
- BREN ROAD CONNECTION ... G 7
- BREN ROAD E ... G 7
- BREN ROAD W ... G 7
- BRENLYN LANE ... F 5
- BRIAR LANE ... F 2
- BRIARWOOD COURT ... F 5
- BRIARWOOD DRIVE ... F 5
- BRIARWOOD LANE ... F 5
- BRIARWOOD TERRACE ... E 5
- BRIDGE STREET ... E 4
- **BRIGHAM TRAIL (PRIVATE) ... B 4
- BRIGHTWOOD DRIVE ... D 2
- BRITTON LANE ... D 3
- BROWN LANE ... C 5
- BRUNSVOLD ROAD ... D 7, E 7
- BURCHLANE DRIVE SOUTH ... G 2
- BURR OAK LANE ... F 5
- BURWELL DRIVE ... E 4
- BYRNES ROAD ... F 3
- BYRNWOOD LANE ... B 5
- BYSCANE LANE ... D 7
- BYWOOD LANE ... C 6
- BYWOOD PLACE ... C 6

C
- CAMELOT CIRCLE ... F 7
- CAMELOT DRIVE ... C 5
- CANARY LANE ... E 4
- CANTERBURY DRIVE ... C 6
- CAPE COD PLACE ... G 3
- CARDINAL ROAD ... E 4
- CARIBOU DRIVE ... E 6
- CARLETON ROAD ... E 6
- **CARTER LANE (PRIVATE) ... G 7
- CASTLE VIEW COURT ... E 5
- CEDAR CREST ROAD EAST ... G 3
- CEDAR CREST ROAD WEST ... G 3
- CEDAR CROWN DRIVE ... G 3
- CEDAR HILLS BOULEVARD ... G 3
- CEDAR HILLS DRIVE ... G 3
- CEDAR KNOLL COURT ... F 4
- CEDAR LAKE ROAD (CO. RD. #16) ... G 3, F 3, F 4, E 4
- CEDAR LANE ... C 7
- CEDARWOOD RIDGE ... G 3
- CHADWELL CIRCLE ... D 3
- CHARMY DOWNS ... C 4
- CHASE DRIVE ... E 4
- CHASTEK WAY ... D 7
- CHANHASSEN ROAD (STATE HWY. #101) ... C 2, C 3, C 4, C 5, B 6, B 7
- CHATHAM FIELD ROAD ... F 2
- CHERRY HILL ROAD ... D 7
- CHERRY LANE ... D 6
- CHERRYWOOD ROAD ... E 3
- CHESTNUT LANE ... B 6
- CHEYENNE CIRCLE ... E 3
- CHILTERN HILLS ROAD ... C 5
- CHIPPEWA ROAD ... G 4
- CHRISTY LANE ... E 5
- CHURCH LANE ... F 6
- CHURCHILL CIRCLE ... C 5
- **CIMARRON CIRCLE (PRIVATE) ... G 3
- CIMARRON TRAIL ... G 3
- CITY VIEW DRIVE ... F 2
- CLARE LANE ... D 2
- CLARENDON DRIVE ... D 2
- CLEAR SPRING COURT ... C 6
- CLEAR SPRING DRIVE ... C 6
- CLEAR SPRING LANE ... C 6
- CLEAR SPRING ROAD ... C 6
- CLEAR SPRING TERRACE ... C 6
- CLEAR VIEW DRIVE ... B 7
- CLOVERLY WAY ... F 3
- COGGINS LANE ... E 4
- COLGATE AVENUE ... C 5
- COMET CIRCLE ... C 4
- COMET LANE ... C 4
- **COMSTOCK ROAD (PRIVATE) ... B 4
- COPPERFIELD CIRCLE ... D 3
- COPPERFIELD PLACE ... D 3
- COPPERWOOD LANE ... B 4
- COREN'S DRIVE ... E 2
- CORNET DRIVE ... E 5
- COTTAGE GROVE AVENUE ... C 4
- COTTAGE LANE ... F 5
- COUNCIL CIRCLE ... E 3
- **COUNTRY LANE (PRIVATE) ... G 3
- COUNTY ROADS
  - #3 — EXCELSIOR BOULEVARD ... B 6, C 6, C 7, D 7, E 6, F 5, F 6, D 7
  - #4 — EDEN PRAIRIE ROAD ... D 7
  - #5 — MINNETONKA BOULEVARD ... B 4, C 4, D 4, E 4, F 4, G 4
  - #15 — GLEASON LAKE ROAD ... C 2
  - #16 — CEDAR LAKE ROAD ... F 3, F 4, G 3
  - #16 — MCGINTY ROAD WEST ... C 2, C 3, D 3, E 3, E 4
  - #18 — OAKRIDGE ROAD ... G 2, G 3, G 4, G 6, G 7
  - #60 — BAKER ROAD ... E 4, E 5, E 6, E 7
  - #61 — SHADY OAK ROAD ... F 4, F 5, F 6, F 7, G 7
  - #61 — PLYMOUTH ROAD ... E 2, E 3, E 4
  - #62 — ... G 7, G 8
  - #67 — ... D 7, E 7, E 8
  - #73 — HOPKINS CROSSROAD ... F 2, C 2, F 3, C 3, F 4, G 4, F 5
- COURT ROAD ... D 5
- COURTLAND ROAD ... D 5
- COVENTRY ROAD EAST ... E 6
- COVENTRY ROAD WEST ... E 6
- COVINGTON AVENUE ... B 7
- COVINGTON COURT ... C 7
- COVINGTON LANE ... B 7
- COVINGTON ROAD ... B 7
- COVINGTON TERRACE ... B 7
- CRAWFORD ROAD ... F 5
- CRAWFORD ROAD WEST ... F 5
- CREEK PARK DRIVE ... C 7
- CREEK PARK LANE ... C 7
- CREEK RIDGE COURT ... C 7
- CREEK RIDGE PASS ... B 7, C 7
- CREEK RIDGE PLACE ... C 7
- CREEK RIDGE TRAIL ... C 7
- CREEK POINT ... C 7
- CREEKSIDE CIRCLE ... C 7
- CREEKSIDE LANE ... C 7
- CREEK ROAD WEST ... F 4
- CREEK VIEW RIDGE ... B 7
- CREEK VIEW TRAIL ... B 7
- CREEKVIEW TERRACE ... E 4
- CRESTRIDGE DRIVE ... G 2
- CRESTVIEW LANE ... D 6
- CRESTWOOD CIRCLE ... E 3
- CRESTWOOD DRIVE ... E 6
- CRESTWOOD DRIVE EAST ... E 6
- CROFTVIEW TERRACE ... C 4
- CROSBY ROAD ... C 2, C 3, D 2, D 3
- CROWN DRIVE ... D 6
- CROWN STREET ... E 6
- CULLIGAN WAY ... E 7
- CYNTHIA DRIVE ... B 6

D
- DAHLGREN ROAD ... E 4
- DANA DRIVE ... E 4
- DARTMOUTH DRIVE ... C 5
- DATA PARK ... G 7
- DAWN DRIVE ... C 6, D 6
- DAY PLACE ... D 4
- DE ANN CIRCLE ... B 7
- DEER HILL COURT ... D 2
- DEER HILL DRIVE ... D 2
- DEERWOOD DRIVE ... E 6
- DELL LANE ... C 7
- DELTA AVENUE ... G 4
- DELTON AVENUE ... B 6
- DEVON DRIVE ... C 5
- DIANE DRIVE ... F 6
- DICKSON ROAD ... E 7
- DO-LITTLE DRIVE ... E 5
- DOMINICK CIRCLE ... F 6
- DOMINICK DRIVE ... F 6, F 7, G 7
- DOMINICK SPUR ... F 6
- DOMINICK WAY ... F 6
- DOUGLYNN DRIVE ... F 7
- DRUID LANE ... C 4
- DUBLIN DRIVE ... C 5
- DUKE DRIVE ... E 5
- DUMAS AVENUE ... B 7
- DURHAM ROAD ... D 6
- DVORAK ROAD ... F 5
- DWIGHT LANE ... F 3

E
- E STREET ... G 4
- EAGLE RIDGE DRIVE ... C 5
- EAGLE RIDGE PLACE ... C 5
- EARLYNN LANE ... C 5
- EASTWOOD CIRCLE ... B 5
- EASTWOOD DRIVE ... B 5
- EASTWOOD ROAD ... B 5
- EBNET CIRCLE ... F 6
- EDEN PRAIRIE ROAD (CO. RD. #4) ... D 7
- EDGEWOOD AVENUE ... C 4
- **ELDON LANE (PRIVATE) ... G 7
- ELDORADO TRAIL EAST ... E 4
- ELLERDALE ROAD ... E 5
- ELLSWORTH LANE ... E 4
- ELM CIRCLE ... C 6
- ELM DRIVE ... C 6
- ELM LANE ... E 4
- ELMO CIRCLE ... F 4
- ELMO ROAD ... F 4
- ELMWOOD PLACE ... C 4
- ESSEX ROAD ... E 2, E 3
- EVELYN LANE ... D 5
- EVERGREEN DRIVE ... D 5
- EXCELSIOR BOULEVARD (CO. RD. #3) ... B 6, C 6, C 7, D 7, E 6, F 6, F 5
- EXCELSIOR CIRCLE ... F 6

F
- F STREET ... G 4
- FAIRCHILD AVENUE ... C 3, C 4
- FAIRFIELD ROAD SOUTH ... E 2
- FAIRFIELD ROAD ... E 2, F 2, G 2
- FAIRHILLS ROAD EAST ... D 6
- FAIRHILLS ROAD WEST ... D 6
- FAIRLAWN DRIVE ... C 4
- FAIRVIEW AVENUE ... F 5
- FAIRVIEW LANE ... F 5
- FAIRWOOD CIRCLE ... D 7
- FAIRWOOD DRIVE ... D 7
- FAIRWOOD LANE ... D 7
- FARM LANE ... F 4
- FARMINGTON ROAD ... E 4
- FAVORITE LANE ... E 4
- FELTL LANE ... G 7
- **FELTL ROAD (PRIVATE) ... G 7
- **FERNDALE DRIVE (PRIVATE) ... G 7
- **FERRIS LANE (PRIVATE) ... G 7
- FETTERLY LANE ... F 3
- FETTERLY ROAD WEST ... F 3
- FORD ROAD ... G 2, G 3
- FOREST CIRCLE ... E 6
- **FOREST LANE (PRIVATE) ... E 4
- FOREST MEADOW CIRCLE ... E 3
- FOREST MEADOW DRIVE ... E 3
- FOREST ROAD ... C 6
- FREAR DRIVE ... E 4
- FRIAR LANE ... F 4
- FROMMES CIRCLE ... B 7

G
- **GARLAND LANE (PRIVATE) ... G 7
- GATEWOOD DRIVE & CIRCLE ... D 7
- GAYNOR STREET ... G 4
- GAYWOOD DRIVE ... E 5, E 6
- GIZMO LANE ... G 4
- GLEASON LAKE ROAD (CO. RD. #15) ... C 2
- GLEN AVENUE ... D 7
- GLENAVON AVENUE ... E 7
- GLENDALE LANE ... F 2
- GLENDALE ROAD ... D 7
- GLENDALE STREET ... D 7
- GLEN-MOOR CIRCLE ... E 7
- GLEN-MOOR ROAD EAST ... E 7
- GLEN-MOOR ROAD NORTH ... E 7
- GLEN-MOOR ROAD SOUTH ... E 7
- GLEN-MOOR ROAD WEST ... E 7
- GLEN OAK STREET ... D 7
- GLENRIDGE ROAD ... E 6
- GLEN VIEW DRIVE ... E 6
- GOLDEN ACRE DRIVE ... F 3
- GRAY'S BAY BOULEVARD ... C 3, D 4
- GREEN BRIAR DRIVE ... E 3
- GREEN BRIAR LANE ... E 3, E 4
- GREENBRIER ROAD ... G 3
- GREEN CIRCLE DRIVE ... G 7
- GREEN VALLEY ROAD ... C 6
- GREENWOOD DRIVE ... E 5
- GREENWOOD ROAD ... E 5, E 6
- GREENWOOD TRAIL ... E 5
- GRENIER ROAD ... D 7, E 7
- GROVELAND SCHOOL ROAD ... C 4

H
- HAMILTON LANE ... D 6
- HAMILTON ROAD ... D 6
- HAMPTON COURT ... C 5
- HANUS CIRCLE ... B 7
- HANUS ROAD ... B 7
- HATHAWAY ... D 7
- HAVEN ROAD ... E 5
- HAZEL LANE ... E 4
- HAZELMOOR PLACE ... C 4
- HAZELWOOD WEST ... E 4
- HEDBERG DRIVE ... G 3
- HERMITAGE WAY ... B 6
- HIDDEN CREEK LANE ... D 3
- HIDDEN VALLEY ROAD ... C 5
- HIDEAWAY TRAIL ... E 5
- HIGHBURY LANE ... E 6
- HIGHLAND AVENUE ... C 4
- HIGHLAND LANE ... D 6
- HIGHLAND LAWNS COURT ... D 6
- HIGHLAND PLACE ... D 6
- HIGHLAND ROAD ... D 5, D 6, D 7
- HIGHLAND HEIGHTS DRIVE ... D 6
- HIGHLAND TRAIL ... D 6
- HIGH PARK DRIVE ... C 7
- HIGH PATH LANE ... B 6
- **HIGH POINT COURT (PRIVATE) ... D 6
- HIGHVIEW PLACE ... E 5
- HIGHWAY #7 ... B 6, C 6, D 5, E 5, F 5
- HIGHWAY #101 ... C 2, C 3, C 4, C 5, B 6, B 7
- HIGHWAY #12 ... C 2, D 2, E 2, F 2, G 2
- HIGHWOOD DRIVE ... C 5, D 7
- HILL RIDGE DRIVE ... E 2
- HILL RIDGE TERRACE ... E 2
- HILLOWAY ROAD WEST ... F 3
- HILLSDALE AVENUE SOUTH ... F 2
- HILLSIDE CIRCLE ... G 3
- HILLSIDE LANE WEST ... G 3
- HILLSIDE TERRACE ... C 4
- HILLTOP ROAD ... F 4, F 5
- HILLTOP TERRACE ... C 7
- HOLDRIDGE DRIVE ... D 2
- HOLDRIDGE ROAD ... D 2
- HOLIDAY CIRCLE ... C 6
- HOLIDAY COURT ... C 7
- HOLIDAY ROAD ... C 6, C 7
- HOLIDAY WAY ... C 7
- HOMESTEAD LANE ... E 5
- HOPKINS CROSSROAD (CO. RD. #73) ... F 2, G 2, F 3, G 3, F 4, G 4, F 5
- HORN DRIVE ... E 2
- HULL ROAD ... E 5
- HUNTERS HILL WAY ... B 5
- HUNTERS RIDGE ROAD ... E 5
- HUNTINGDON CIRCLE ... F 5
- HUNTINGDON DRIVE ... F 4, F 5
- HUTCHINS DRIVE ... B 6

I
- ICE CIRCLE DRIVE ... C 3
- IDYLWOOD ROAD ... D 5
- INDIAN ROAD WEST ... E 3
- **INVER LANE (PRIVATE) ... G 7
- INVERNESS ROAD ... E 4
- INWOOD ROAD ... C 5
- ISENGAARD ... F 3
- IVY LANE ... C 7

J
- JAMES ROAD ... F 5
- JANE LANE ... E 6
- JEALAM ROAD ... C 7
- JEFFRY WAY ... E 2
- JENNIFER LANE ... B 7
- JIDANA LANE ... D 4
- JOANNE LANE ... F 6
- JORDAN AVENUE ... G 3
- JORISSEN ROAD ... E 7
- JOSEPHS POINT ROAD ... B 7
- JOY LANE ... G 2
- JUNCTION ROAD ... F 5
- JUNE TERRACE ... E 3

K
- KAREN CIRCLE ... F 6
- KAREN LANE ... F 6
- KARYL DRIVE ... D 5
- KATHLEENE DRIVE ... B 7
- KEMRICH CIRCLE ... C 5
- KENMAR CIRCLE ... E 2
- KENSINGTON COURT ... C 5
- KERRY COURT ... C 5
- **KEVIN DRIVE (PRIVATE) ... E 2
- KIMBERLY ROAD ... C 6
- KINGMAN LANE ... G 3
- KINGSBERRY LANE ... D 6
- KING'S DRIVE ... E 5
- KINGSWOOD TERRACE ... B 7
- KINSEL ROAD ... E 6
- KIPLING AVENUE ... B 7
- KNOB HILL COURT ... D 6
- KNOLLWAY DRIVE NORTH ... E 2
- KNOLLWAY DRIVE SOUTH ... E 2
- KOHNEN'S CIRCLE ... E 4
- KRAL ROAD ... D 6
- K-TEL DRIVE ... F 6

L
- LAHTI LANE ... G 4
- LAKE ROSE CIRCLE ... D 7
- LAKE ROSE DRIVE ... D 7
- LAKE ROSE LANE ... D 7
- LAKE SHORE AVENUE ... D 7
- LAKE SHORE BOULEVARD ... C 4
- LAKE STREET EXTENSION ... C 5, D 5, E 5, F 5
- LAKELAND DRIVE ... C 7
- LAKELAND ROAD ... C 7
- LAKEVIEW DRIVE WEST ... G 2
- LAKEVIEW LANE WEST ... F 3
- LAKEVIEW PLACE ... F 4
- LAMPLIGHTERS LANE ... B 6
- LANCASTER STREET ... G 2
- LANCELOT COURT ... C 5
- LANCELOT DRIVE ... C 5
- LARAMIE TRAIL ... C 5
- LARCHMORE AVENUE ... C 4
- LARCHWOOD CIRCLE ... C 4
- LARCHWOOD DRIVE ... C 4
- LARKIN CIRCLE ... E 2
- LARKIN DRIVE ... E 2
- LAURA LANE ... F 4
- LAUREL ROAD ... E 2
- LEEMAN'S COURT ... B 5
- LEEMAN'S DRIVE ... B 5
- LEE WAY ... D 6
- LENNELL DRIVE ... D 5, E 5
- LEROY STREET ... B 4
- LEXINGTON AVENUE ... D 5
- LEXINGTON CIRCLE ... D 5
- LILAC LANE ... C 4
- LIMERICK LANE ... C 5
- LINDBERGH DRIVE ... G 3
- LINDE LANE ... E 4
- LINDEN DRIVE ... C 4
- **LINNEA LANE (PRIVATE) ... C 6, D 6
- LINNER ROAD ... D 2, D 3
- LIVE OAK DRIVE ... F 3
- LLOYD'S LANE ... D 6
- LLOYD'S DRIVE ... D 5, D 6
- LOMBARDY LANE ... E 2
- LONEOAK DRIVE ... E 5
- **LONSDALE CIRCLE (PRIVATE) ... B 4
- LORENCE ROAD ... E 6
- **LORETTA LANE (PRIVATE) ... E 5
- LORRY LANE WEST ... F 2
- LOUIS AVENUE ... D 7
- LOVELAND CIRCLE ... E 3
- LOWELL STREET ... B 4
- LYMAN LANE ... C 2
- LYNN TERRACE ... D 6
- LYNWOOD TERRACE ... B 6

M
- MC GINTY ROAD EAST ... E 4
- MC GINTY ROAD WEST (CO. RD. #16) ... C 2, C 3, D 3, E 3, E 4
- MC KENZIE BOULEVARD ... D 5
- MC KENZIE POINT ROAD ... C 3
- MAHONEY AVENUE ... B 7
- MALL, THE ... C 4
- MANCHESTER STREET ... B 7
- MANOR COURT ROAD ... D 5
- MANOR ROAD ... C 4
- MAPLE LANE ... E 5
- MAPLEWOOD LANE ... C 7
- MARCH CIRCLE ... E 4
- MARCY LANE ... G 3
- MARGARET PLACE ... D 5
- MARI LANE ... F 4
- MARION LANE WEST ... F 2
- MARLBOROUGH CIRCLE ... C 5
- MARLBOROUGH COURT ... C 5
- MARTHA LANE ... D 4
- MAYFIELD ROAD ... D 3
- MAYFLOWER AVENUE ... F 3
- MAYFLOWER CIRCLE ... F 3
- MAYVIEW COURT ... E 6
- MAYVIEW ROAD ... E 6
- MAYVIEW TERRACE ... E 6
- MAYWOOD CURVE ... E 6
- MAYWOOD LANE ... E 6
- MEADOWBROOK LANE ... C 3
- MEADOWVIEW CIRCLE ... B 5
- MEADOWVIEW ROAD ... E 3
- MEADOWVIEW TERRACE ... B 5
- MEADOW CIRCLE ... E 3
- MEADOW LANE ... C 4
- MEADOW LANE WEST ... F 3
- MEADOW RIDGE ... B 5
- **MEETING STREET (PRIVATE) ... D 3
- MELODY LANE ... E 5
- MERILEE DRIVE ... F 6
- MERLEN DRIVE ... F 4
- MERRIAM ROAD ... F 5
- MERRIVALE AVENUE SOUTH ... F 2
- MICHAELE LANE ... B 6
- MILBERT ROAD ... E 2
- MILDRED TERRACE ... G 3
- MILLWOOD ROAD ... C 6
- MINNEHAHA COURT ... D 4
- MINNEHAHA CURVE ... E 4
- MINNEHAHA PLACE ... D 4
- MINNETOGA TERRACE ... E 6
- MINNETONKA BOULEVARD (CO. RD. #5) ... B 4, C 4, D 4, E 4, F 4, G 4
- MINNETONKA CIRCLE ... E 4
- MINNETONKA DRIVE ... D 4, E 4
- MINNETONKA INDUSTRIAL ROAD ... D 5
- MINNETONKA MILLS ROAD ... F 4, F 5
- MIRACLE LANE ... C 6
- MOONLIGHT HILL ROAD ... D 6
- MOORLAND CIRCLE ... C 4
- MOORLAND ROAD ... C 4
- MOUNT TERRACE ... E 5
- MOUNTHALL TERRACE ... E 6
- MURIEL ROAD ... E 3
- MYRTLE CIRCLE ... F 5

N
- NANTUCKET PLACE ... C 7
- NANTUCKET ROAD ... C 7
- NELSON DRIVE ... F 6
- NORMAN DRIVE ... D 6
- NORMANDY LANE ... D 7
- NORTH STREET ... E 6
- NORTHRIDGE ROAD ... E 2
- NORWOOD DRIVE ... C 6
- NORWOOD LANE ... C 6
- NOTTINGHAM COURT ... F 3

O
- OAK DRIVE ... C 6
- OAK LANE ... D 2
- OAK ROAD ... D 5
- OAK DRIVE LANE ... F 5
- OAK KNOLL TERRACE NORTH ... G 2
- OAK KNOLL TERRACE SOUTH ... G 2
- OAKLAND ROAD ... D 2, E 2, E 3, E 4
- OAK LEA DRIVE ... D 4
- OAK LEA TERRACE ... D 4
- OAK RIDGE LANE WEST ... F 3
- OAK RIDGE ROAD (CO. RD. #18 BETWEEN HWY. #7 AND CO. RD. #5) ... F 4
- OAK RIDGE TRAIL ... G 4
- OAKVALE ROAD NORTH ... F 4
- OAKVALE ROAD SOUTH ... F 4
- OAK VIEW CIRCLE ... C 7
- OAK VIEW LANE ... C 7
- OAK WAYS ... D 2
- OAKWOOD ROAD ... D 5
- OAKWOOD ROAD EXTENSION ... E 5
- OBERLIN ROAD ... F 2
- OLD EXCELSIOR BOULEVARD ... B 6
- OLDE WOOD COURT ... D 3
- OPPORTUNITY COURT ... G 7
- ORCHARD AVENUE WEST ... F 3
- ORCHARD LANE ... F 4
- ORCHARD ROAD ... D 4, D 5, E 4, E 5, F 4, F 5
- ORIC AVENUE ... D 7
- OVERLOOK COURT ... F 6
- OXFORD PLACE ... C 6

P
- PARK LANE ... C 4
- PARK LANE SOUTH ... F 2
- PARK RIDGE DRIVE WEST ... F 3
- PARK VALLEY ROAD ... E 4, E 5
- PARKER'S LAKE ROAD ... D 2
- PARSON'S CLOSE ... B 6
- PATRICIA LANE ... C 6
- PEPPERWOOD CIRCLE ... E 5
- PEPPERWOOD LANE ... E 5
- PEPPERWOOD TRAIL ... E 5
- PETELER LANE ... D 7
- PHEASANT LANE ... F 4
- PICHA LANE ... C 7
- PICHA ROAD ... C 6
- PINE CIRCLE ... G 3
- PINE LANE ... C 5
- PINE STREET ... C 5
- PINEWOOD LANE ... D 7
- PIONEER ROAD ... E 6, F 6
- PLATWOOD ROAD ... E 3
- PLEASANTWOOD ROAD ... E 6
- PLYMOUTH ROAD SOUTH (CO. RD. #40, 61) ... E 2, E 3, F 3, F 4, E 5
- PORTER AVENUE ... B 6
- POST ROAD ... D 3
- POWDERHORN CIRCLE ... B 5
- POWDERHORN DRIVE ... B 5
- PRESCOTT DRIVE ... E 6
- PRESTIGE LANE ... F 4
- PRESTON ROAD ... E 3, E 4
- PRINCE PLACE ... E 5
- PRIORY AVENUE ... B 6
- PRIORY LANE ... B 6
- PROSPECT PLACE ... C 4
- PURCELL PLACE ... E 4

Q
- QUEEN'S WAY ... E 5
- QUIGLEY ROAD ... E 5

R
- RADFORD ROAD ... B 7
- RADFORD STREET ... B 7
- RAINBOW DRIVE ... C 4
- RANCH VIEW LANE ... D 2
- RANDALL LANE ... D 7
- REBECCA LANE ... B 7
- RED CIRCLE DRIVE ... G 7
- RED OAK RIDGE ... D 5
- REDDING RIDGE DRIVE ... D 5
- REDWOOD CIRCLE ... C 5
- REGAL OAK ... F 4
- REICH ROAD ... B 6
- RICHARD'S DRIVE ... D 5
- RIDGE COURT ... B 5
- RIDGEDALE DRIVE ... E 2, F 2
- RIDGE ROAD ... B 6
- RIDGEMOUNT AVENUE WEST ... E 2, F 2, G 2
- RIDGEVIEW DRIVE ... C 5
- RIDGEWAY DRIVE ... E 6
- RIDGEWOOD ROAD ... B 5
- RINGER ROAD ... C 2
- RIVENDELL LANE ... F 3
- ROBIN CIRCLE ... F 4
- ROBIN LANE ... F 4
- ROBIN OAK ROAD ... G 3
- ROBINWOOD CIRCLE ... F 4
- ROBINWOOD DRIVE ... D 4
- ROBINWOOD LANE ... F 4
- ROBINWOOD SPUR ... F 4
- ROBINWOOD TERRACE ... F 4
- ROCKSBOROUGH ROAD ... D 6
- RODGERS DRIVE ... E 6
- ROSEMARY LANE ... C 3
- ROWLAND ROAD ... E 7, F 7
- ROYAL COURT ... E 6
- ROYAL OAKS DRIVE ... E 6
- ROYZELLE LANE ... F 4
- RUNNYMEADE COURT ... G 2
- RUNNYMEADE LANE ... G 2
- RUTLEDGE CIRCLE ... E 4

S
- **ST. ALBANS MILL ROAD (PRIVATE) ... F 4
- ST. DAVID'S ROAD ... E 4
- ST. JOHN'S ROAD ... G 4
- ST. MARY'S PLACE ... E 6
- SADDLEBROOKE CIRCLE ... E 3
- SADDLEWOOD LANE ... C 5
- SADDLEWOOD DRIVE ... C 5, C 6
- SALISBURY AVENUE ... B 7
- SANDRA LANE ... G 4
- SCENIC CIRCLE ... C 7
- SCENIC COURT ... C 7
- SCENIC DRIVE ... C 7
- SCENIC HEIGHTS DRIVE ... C 7
- SCENIC ROAD ... C 7
- SCENIC LANE NORTH ... C 7
- SCENIC LANE SOUTH ... C 7
- SCENIC PLACE ... C 7
- SEATON PLACE ... D 5
- SEMRUD CIRCLE ... D 6
- SEQUOIA DRIVE ... B 6
- SEYMOUR DRIVE ... C 6
- SHADY DALE ROAD ... E 5
- SHADY LANE NORTH ... B 6
- SHADY LANE SOUTH ... B 6
- SHADY OAK DRIVE ... F 6
- SHADY OAK LANE ... F 6
- SHADY OAK ROAD (CO. RD. #61) ... E 4, F 4, F 5, F 6, F 7, G 7
- SHARON ROAD ... B 7
- SHEFFIELD CURVE ... E 3
- SHEFFIELD CIRCLE N ... E 3
- SHEFFIELD CIRCLE S ... E 3
- SHERIDAN HILLS CURVE ... D 3
- SHERIDAN HILLS ROAD ... D 3
- SHERIDAN SPUR RD. ... D 3
- SHERIDAN TERRACE ... D 3
- SHERWOOD HILLS CIRCLE ... F 3
- SHERWOOD HILLS ROAD ... F 3
- SHERWOOD ROAD ... C 6
- SHORES BLVD ... C 4
- SKYVIEW CIRCLE ... D 5
- SKYVIEW CIRCLE WEST ... D 5
- SKYVIEW DRIVE ... D 5
- SKYVIEW ROAD ... D 5
- SMETANA COURT ... G 7
- SMETANA DRIVE ... G 7
- SMETANA ROAD ... G 7
- SMITH CIRCLE ... D 2
- **SMITH ROAD (PRIVATE) ... E 5
- SOUTH ARBOR LANE ... F 4
- SOUTH LANE ... B 6
- SOUTH STREET ... E 7
- SOUTHRIDGE ROAD ... E 2
- SPARROW ROAD ... B 5, B 6
- SPRING CREST DRIVE ... B 7
- SPRING LAKE ROAD ... D 5, E 5
- **SPRING CIRCLE (PRIVATE) ... C 6
- SPRING LANE ... B 6, B 7
- SPRUCE LANE ... C 6, C 7
- STANTON DRIVE ... E 4
- STATE HIGHWAY #7 ... B 6, C 6, D 5, E 5, F 5
- STATE HIGHWAY #12 ... C 2, D 2, E 2, F 2, G 2
- STATE HIGHWAY # 101 ... C 2, C 3, C 4, C 5, B 6, B 7
- STEELE STREET ... C 4
- STEWART LANE ... D-E 7
- STODOLA ROAD ... C 7
- STONE CIRCLE ... E 3
- STONE RIDGE TRACE ... D 3
- STONE ROAD ... D 3, E 3
- STONEGATE LANE ... E 6
- STONYBROOK COURT ... C 7
- STONYBROOK DRIVE ... C 7
- STRAND, THE ... C 4
- STRATFORD ROAD ... B 6
- STRATTON CIRCLE ... E 3
- SUMAC LANE ... G 3
- SUMMIT LANE ... E 4
- SUNNY ROAD ... B 7
- SUNNYVALE LANE ... F 2
- SUNNYVIEW LANE ... E 2
- SUNRISE DRIVE EAST ... E 4
- SUNRISE DRIVE WEST ... E 4
- SUNRISE LANE ... F 5
- SUNSET DRIVE SOUTH ... F 2
- SUNSET ROAD ... D 5
- SURRY LANE ... E 4
- SUSAN DRIVE ... B 5
- SUSAN LANE ... B 5
- SYLVAN ROAD SOUTH ... F 3

T
- TAMMER LANE ... D 2
- TEMPLE CIRCLE ... C 6
- TEMPLE DRIVE ... C 6
- TEMPLE DRIVE NORTH ... C 6
- TEMPLE DRIVE SOUTH ... C 6
- TEMPLE LANE ... D 4
- TEMPLE ROAD ... C 6
- TEMPLE TERRACE ... B 6
- TEMPLE WAY ... C 6
- TERRACE LANE ... F 5
- THERESE STREET ... B 4
- THIMSEN AVENUE ... B 6
- THOMAS AVENUE ... D 5
- THRUSHWOOD LANE ... C 5
- TILEDA CIRCLE ... E 5
- TIMBERHILL ROAD ... D 4
- TIMBERLINE ROAD ... F 2
- TIMBERLINE SPUR ... F 2
- TIMBERLINE TRAIL ... F 2
- TIMBER RIDGE COURT ... B 6
- TIMBER RIDGE DRIVE ... B 6
- TIMBER RIDGE PLACE ... B 6
- **TIOGA TRAIL (PRIVATE) ... C 4
- TONKA DOWNS DRIVE ... D 5
- TONKA LANE ... C 4
- TONKA TERRACE ... G 2
- TONKA TRAIL ... C 4
- TONKAHA DRIVE ... C 4
- TONKAWA TRAIL ... E 3
- TONKAWAY ROAD ... C 4
- TONKAWOOD COURT ... C 5
- TONKAWOOD DRIVE ... D 4
- TONKAWOOD LANE ... C 5
- TONKAWOOD ROAD ... C 4, C 5, C 6, D 4, D 5
- TOTEM TRAIL ... E 3
- TOWNES LANE ... D 2
- TOWNES ROAD ... D 2
- TOWN LINE ROAD ... C 7, C 8, D 7, D 8
- TOWNVIEW ROAD ... F 5
- TRACY LYNN TERRACE ... B 6, B 7
- TRAIL RIDGE LANE ... C 5
- TRAYMORE AVENUE ... G 2
- TREE STREET ... D 6
- TRIBAL TRAIL ... E 3
- TUDOR ROAD ... E 2
- TURNBERRY CIRCLE ... B 6
- TWELVE OAKS CENTER DRIVE ... D 2
- TWELVE OAKS DRIVE ... F 3
- TWIN HAVEN ROAD ... E 6

V
- VALEWOOD DRIVE ... D 7
- VALLEY DRIVE ... B 7
- VALLEY ROAD ... F 6
- VALLEY VIEW ROAD ... B 6
- VANDAN ROAD ... C 5
- VEDEN CIRCLE ... B 6
- VERNON DRIVE SOUTH ... G 3
- VICKI LANE ... E 4
- VICTOR LANE ... D 7
- VICTORIA STREET ... D 5
- VINE HILL ROAD ... A 6, A 7, B 6, B 7

W
- WALKER PLACE ... D 5
- **WAYMOUTH SPUR (PRIVATE) ... C 2
- WAYZATA BOULEVARD — STATE HWY. #12 ... C 2, D 2, E 2, F 2, G 2
- WEDGEWOOD DRIVE ... D 6
- WELLAND AVENUE ... G 2
- WELLINGTON CIRCLE ... D 3
- WELLINGTON ROAD ... D 3
- WENDOVER COURT ... D 5
- WENTWORTH TRAIL ... E 4
- WEST 34TH CIRCLE ... G 4
- WEST 34TH STREET ... G 4
- WEST 47TH STREET ... F 6
- WEST 55TH STREET ... B 7
- WEST 57TH STREET ... B 7
- WEST 58TH STREET ... B 7
- WEST LANE ... B 6
- **WEST OAKS (PRIVATE) ... C 5
- WESTCOTE CIRCLE ... D 3
- WESTGATE ROAD ... E 6
- WESTMARK DRIVE ... D 4
- WESTMILL ROAD ... C 6
- WESTMINSTER ROAD ... D 6
- WESTRIDGE LANE ... F 3
- WESTRIDGE ROAD ... F 3
- WESTVIEW TERRACE ... G 3
- WESTWOOD CIRCLE ... G 2
- WESTWOOD ROAD ... G 2
- WHITE BIRCH ROAD ... E 2
- WHITED AVENUE ... D 7
- WHITEGATE LANE ... C 2
- WHITE OAK ROAD ... E 6
- WHITE PINE DRIVE ... D 2
- WILDCREST ROAD ... D 5
- **WILDWOOD CIRCLE (PRIVATE) ... G 3
- **WILDWOOD TRAIL (PRIVATE) ... G 3
- WILLIAMS LANE ... D 7
- WILLISTON LANE ... D 6
- WILLISTON ROAD ... D 4, D 5, D 6, D 7
- WILLOW LANE ... B 6
- WILLOW OAK LANE ... F 5
- WILLOWWOOD DRIVE ... D 7
- WILLMAT HILL ... F 5
- WILSHIRE CIRCLE ... G 2
- WILSHIRE DRIVE ... G 2
- WILSON STREET ... D 5
- WINCHESTER COURT ... C 5
- WINDERMERE PLACE ... C 5
- WINDRIDGE CIRCLE ... F 5
- WINDSOR LAKE DRIVE ... G 3
- WINDSOR LAKE LANE ... G 3
- WINDSOR ROAD ... E 5
- WINDWOOD WAY ... B 5
- WINDYHILL ROAD ... E 2
- WINTER CIRCLE ... D 3
- WINTERGREEN COURT ... B 6
- WING LAKE DRIVE ... D 7
- WINTERSET DRIVE ... F 6
- WINTERSET SPUR ... F 6
- WOODALE DRIVE ... D 2
- WOODBINE ROAD ... F 5
- WOODBRIDGE TRAIL ... E 3
- WOOD COURT LANE ... F 5
- WOODCREST LANE ... E 2
- WOOD CROFT DRIVE ... C 4
- WOODGATE COURT ... D 6
- WOODGATE ROAD NORTH ... D 6
- WOODGATE ROAD SOUTH ... D 6
- WOODHAVEN ROAD ... D 5
- WOODHILL CIRCLE ... D 6
- WOODHILL ROAD ... D 6, E 5
- WOODHILL TERRACE ... D 5
- WOOD KNOLL LANE ... D 4
- WOODLAND CIRCLE ... C 7
- WOODLAND LANE ... C 7
- WOODLAND ROAD ... C 6, C 7, D 6, D 7
- WOOD LANE ... E 2
- WOODLAWN AVENUE ... C 4
- WOODRIDGE COURT ... E 6
- WOODRIDGE ROAD ... E 6
- WOODRUFF CIRCLE ... D 3
- WOODRUFF ROAD ... D 3
- WOODRUFF SPUR ... D 3
- WOODY LANE ... F 4
- WOOLMAN DRIVE ... B 6
- WYCHEWOOD ROAD ... D 6
- WYNGATE LANE ... D 7
- WYOLA ROAD ... E 4

Y
- YELLOW CIRCLE DRIVE ... G 7
- YORKSHIRE AVENUE SOUTH ... G 2

SCHOOLS
- NO. 1 OAK KNOLL ELEMENTARY SCHOOL ... F 3
- NO. 2 NORTH JUNIOR HIGH SCHOOL ... G 3
- NO. 3 GROVELAND ELEMENTARY SCHOOL ... E 4
- NO. 4 BURWELL ELEMENTARY SCHOOL ... E 4
- NO. 5 IMMACULATE HEART OF MARY (PRIVATE) ... E 6
- NO. 6 GLEN LAKE ELEMENTARY SCHOOL ... E 6
- NO. 7 TEMPLE ELEMENTARY SCHOOL (PRIVATE) ... C 6
- NO. 8 MINNETONKA SR. HIGH SCHOOL ... B 6
- NO. 9 CLEAR SPRINGS ELEMENTARY SCHOOL ... B 7
- No. 10 EISENHOWER SR. HIGH SCHOOL ... G 5
- NO. 11 ALICE SMITH ELEMENTARY SCHOOL ... G 5
- NO. 12 WAYZATA SENIOR HIGH SCHOOL ... C 1
- NO. 13 SUNSET HILLS ELEMENTARY SCHOOL ... E 1
- NO. 14 DEEPHAVEN ELEMENTARY SCHOOL ... A 6
- NO. 15 DEEPHAVEN JUNIOR HIGH SCHOOL ... A 6
- NO. 16 MINNETONKA EAST JUNIOR HIGH SCHOOL ... C 5
- NO. 17 HOPKINS WEST JUNIOR HIGH SCHOOL ... E 5
- NO. 18 SCENIC HEIGHTS ELEMENTARY SCHOOL ... C 7
- NO. 19 L.H. TANGLEN ELEMENTARY SCHOOL ... G 3
- NO. 20 RIDGEMOUNT JR. HIGH SCHOOL ... F 1
- NO. 21 MINNEAPOLIS JUNIOR ACADEMYY 7TH DAY ADVENTIST (PRIVATE) ... D 4
- NO. 22 LINDBERGH SENIOR HIGH SCHOOL ... G 3
- NO. 23 GATEWOOD ELEMENTARY SCHOOL ... D 7

PARKS
- NO. 1 BIG WILLOW ... F 4
- NO. 2 BOULDER CREEK ... C 7
- NO. 3 BURWELL ... E 4
- NO. 4 CIVIC CENTER ... D 4
- NO. 5 COVINGTON ... B 7
- NO. 6 DWIGHT ... B 6
- NO. 7 FORD ... G 3
- NO. 8 GLEN LAKE ... E 6, E 7
- NO. 9 GLEN MOORE ... E 7
- NO. 10 GRAY'S BAY CAUSEWAY ... C 3
- NO. 11 GRAY'S BAY DAM ... C 3
- NO. 12 GROVELAND ... C 4
- NO. 13 GRO TONKA ... C 4
- NO. 14 HILLOWAY ... F 3
- NO. 15 HOLIDAY LAKE ... C 6
- NO. 16 JIDANA ... D 4
- NO. 17 JUNCTION ... F 6
- NO. 18 KNOLLWAY ... E 2
- NO. 19 LAKE CHARLOTTE ... C 6
- NO. 20 LAKE ROSE ... D 7
- NO. 21 LIBBS LAKE BEACH ... C 4
- NO. 22 LINNER ... D 3
- No. 23 LONE LAKE ... F 7
- No. 24 McKENZIE ... D 5
- NO. 25 MEADOW ... E 2, E 3
- NO. 26 MINI TONKA ... C 5
- NO. 27 NO. GLEN LAKE ... E 6
- NO. 28 OBERLIN ... F 2
- NO. 29 ORCHARD ... F 5
- NO. 30 PURGATORY ... C 6, C 7
- NO. 31 REICH ... B 6
- NO. 32 SHADY OAK BEACH ... F 6
- NO. 33 SPRING HILL ... C 6
- NO. 34 TOWER HILL ... D 5
- NO. 35 VICTORIA-EVERGREEN ... D 5
- NO. 36 WESTWOOD ... G 2
- NO. 37 WILSON ... D 5
- NO. 38 WOODGATE ... D 6

007149

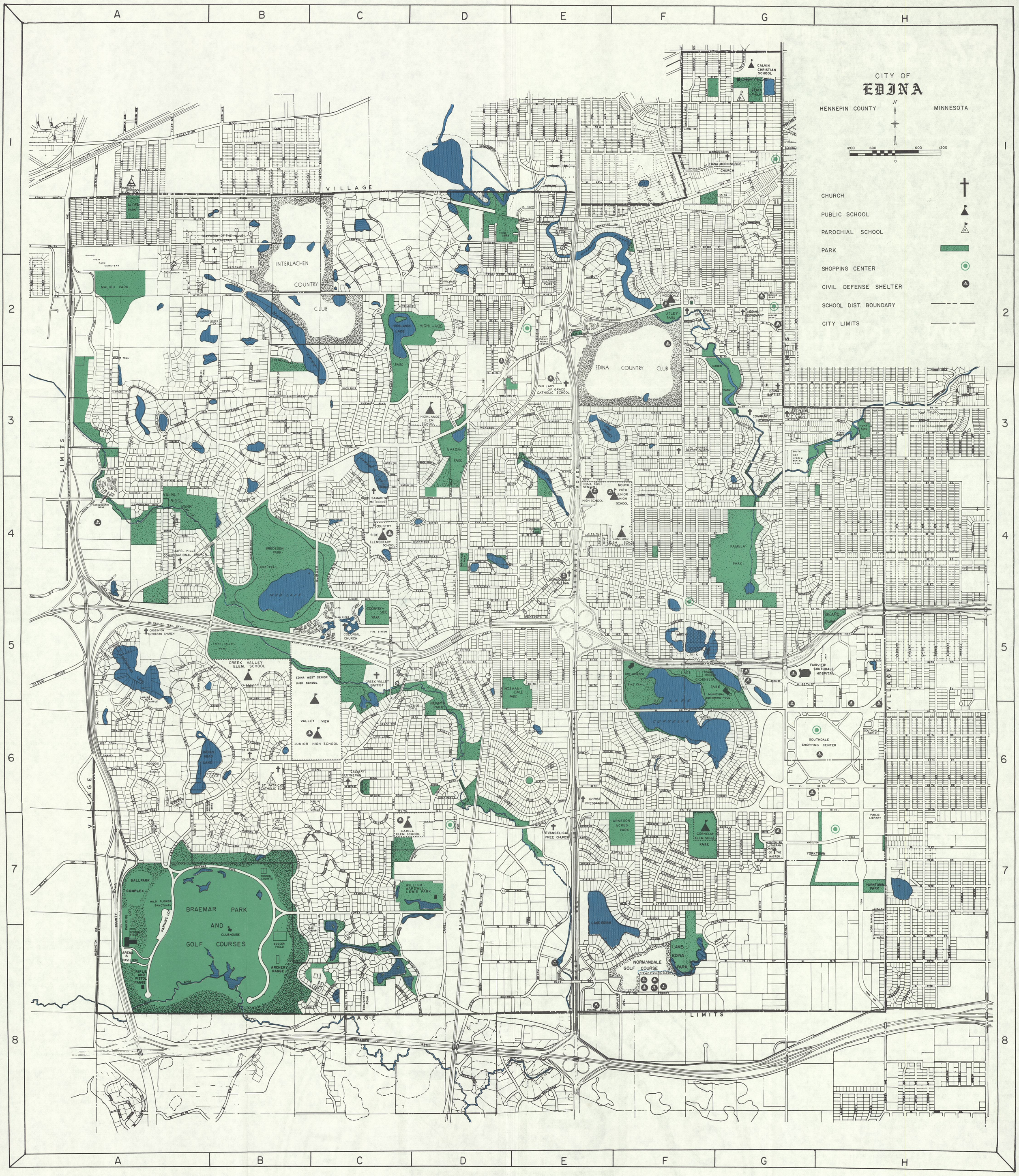

STREET INDEX

...A...

Abbott Avenue H-3, H-4, H-5
Abbott Place H-3
Abercrombie Drive D-6, E-7
Adams Avenue A-1
Akers Lane B-3
Alden Drive G-1
Amundson Avenue D-7
Amy Drive C-4
Andover Road F-7
Annaway Drive C-1
Antrim Road C-6, C-7
Apache Road A-6
Arbour Avenue C-4, C-5
Arbour Lane C-4, C-5
Arcadia Avenue E-2
Arctic Way A-4, A-5, B-5
Arden Avenue G-1, G-2
Arrowhead Pass A-6
Arthur Street A-1, A-2
Ashcroft Avenue F-4, F-5
Ashcroft Lane F-5
Aspasia Lane E-7, F-7
Aspen Road A-4
Ayrshire Boulevard C-3, D-3

...B...

Balder Lane B-6
Balfanz Road F-6
Barrie Road H-5, H-6
Beard Avenue H-3, H-4, H-5
Beard Court H-3
Beard Place H-5
Bedford Avenue D-2
Belmore Lane A-1, B-1
Belt Line (#100) ..... E-1 thru E-8
Belvidere Lane F-7
Benton Avenue C-4, D-4, E-4
Bernard Place D-3, D-4
Berne Circle C-4
Birchcrest Drive D-5, E-4, E-5
Biscayne Boulevard A-4, B-4
Blackfoot Pass B-6
Blake Road B-1, B-2, B-3, B-4
Blake Ridge Court C-4
Blake Ridge Road C-4
Blossom Court D-2
Braeburn Circle B-7
Braemar Boulevard A-7, A-8, B-7, B-8
Branson Street F-1, G-1
Bridge Lane G-2
Bridge Street (W. 46th St.) F-2, G-2
Bristol Boulevard G-7
Bristol Circle G-7
Brittany Road F-6
Brook Avenue F-1
Brook Drive C-6, D-6
Brookside Avenue E-1, E-2
Brookside Court E-1
Brookside Terrace E-1, E-2
Brookview Avenue G-3, G-4, G-5
Bror Road B-7
Browndale Avenue F-1, F-2
Bruce Avenue G-1, G-2
Bruce Place G-2
Bush Lake Road D-7, D-8
Bywood West C-1, C-2

...C...

Cahill Lane D-6
Cahill Road D-6, D-7, D-8
Camelback Drive B-3, B-4
Cascade Lane E-1, E-2
Casco Avenue G-1, G-2
Cecilia Circle D-8
Chantrey Road C-3
Chapel Drive C-6
Chapel Lane C-6
Cherokee Trail B-5, B-6
Cheyenne Circle B-6
Cheyenne Trail B-6
Chowen Avenue H-3, H-4, H-5
Chowen Curve G-5, H-5
Church Place E-6
Circle Drive E-6
Circle East D-1, D-2
Circle West D-1, D-2
Claredon Drive C-7
Claremore Court F-7
Claremore Drive F-7
Clover Ridge E-4
Code Avenue E-3, E-4, E-5
Colony Way H-5
Colonial Way C-5
Comanche Court A-7
Computer Avenue F-8
Concord Avenue F-3, F-4, F-5
Concord Terrace F-4
Continental Drive A-3, A-4
Coolidge Avenue F-1
Cooper Avenue D-2
Cooper Circle C-2
Cornelia Circle G-6
Cornelia Drive G-6, G-7
Cougar Trail A-2
Country Club Road F-2, G-2
Countryside Road D-4
County Road #18..... A-1 thru A-8
Coventry Way C-8
Creek Drive D-5, D-6
Creek Valley Road B-5, C-6
Creek View Lane D-6
Crescent Drive D-4, D-5
Crescent Terrace C-2
Crest Lane D-5
Creston Road F-6, F-7
Crocker Avenue G-1
Crosstown Highway.A-5, B-5, C-5, D-5
(Co. #62) E-5, F-5, G-5, H-5
Croyden Lane D-2, D-3
Curve Avenue G-1

...D...

Dakota Trail A-6
Dale Drive F-2
Dalrymple Road F-3, F-4
Danen's Drive D-6, E-6
Darcy Lane D-5
Dawson Lane G-6
Dearborn Street A-1
Delaney Boulevard D-7, D-8
Dever Drive G-3
DeVille Drive B-3, B-4
Dewey Hill Road B-7, C-7, D-7
Division Street D-1, E-1
Doncaster Way D-2, D-3
Doron Lane D-5
Dovre Drive A-4
Down Road C-7
Drew Avenue H-3, H-4, H-5, H-6
Drexel Avenue F-1, F-2
Dublin Circle C-6, C-7
Dublin Road C-7
Duggan Plaza D-6, E-6
Dunberry Lane F-6, G-6
Duncan Lane A-4
Duncraig Road D-2, D-3
Dundee Road C-2, C-3
Dunham Drive F-7

...E...

East View Drive E-4
Eden Avenue E-2, E-3
Eden Circle E-3
Eden Prairie Road B-4, C-4
Edenmoor Street E-3
Edgebrook Place F-2
Edina Boulevard F-1, F-2
Edina Court F-2
Edina Industrial Blvd..... D-8, E-8
Edinbrook Lane E-2
Ellsworth Drive F-7, G-7
Erin Terrace C-6
Eton Place G-1
Evanswood Lane B-3
Everett Place E-6
Ewing Avenue G-4, G-5
Ewing Circle G-3

...F...

Fairfax Avenue F-4, F-5
Field Way A-3
Fleetwood Drive C-7
Fondell Drive F-7, G-7
Forslin Drive D-4
Fox Meadow Lane B-3, C-3
France Avenue ..... G-1 thru G-8
Fuller Street, West G-3, H-3

...G...

Gallagher Drive G-7, G-8
Galway Drive D-6
Garden Avenue D-4
Garrison Lane F-5, G-5
Gate Park Road D-3
Gilford Drive F-7, G-7
Glacier Place B-4
Glasgow Drive D-8
Gleason Circle B-6
Gleason Road B-4, B-5, B-6, B-7
C-7, C-8
Glen Place F-1
Glenmoraine Circle D-3
Glengarry Parkway C-2, C-3
Gloucester Avenue G-7
Gloucester Drive G-7
Golf Terrace D-3, F-3
Gorgas Avenue G-2
Goya Lane D-3
Grace Terrace C-6
Grandview Lane D-2, D-3
Grange Road E-2
Griffit Street B-1
Grimes Avenue G-1, G-4
Grimes Lane G-4
Grove Circle C-4
Grove Place B-1
Grove Street C-4, D-4, E-4

...H...

Halifax Avenue .. G-2, G-3, G-4, G-5
Halifax Lane G-3
Hankerson Avenue E-2
Hansen Road D-3, D-4, D-5
Harold Woods Lane B-2
Harrison Avenue A-1
Harvey Lane E-6
Hawke's Drive C-3, C-4, D-4
Hawke's Terrace C-3, D-3
Hazelton Road G-7, H-7
Heather Lane C-3
Heatherton Circle G-7
Heatherton Trail G-7
Heritage Drive H-5
Hibiscus Avenue E-7, F-7, F-8
Hidden Lane C-2
Highland Road D-4
Highwood Drive C-3
Highwood Drive, West B-3, C-3
Hill-A-Way Court B-7
Hillcrest Lane G-6
Hillside Circle D-5
Hillside Court D-6
Hillside Lane D-6
Hillside Road..... C-5, D-5
Hilltop Lane F-2
Holborn Avenue D-5
Hollywood Road D-2, E-2
Hunter Street D-4
Hyde Park Circle C-8
Hyde Park Drive C-8

...I...

Idylwood Drive B-3, C-3
Idylwood Lane B-3
Idylwood Place B-3
Indian Hills Circle A-6
Indian Hills Pass B-5
Indian Hills Road A-5, A-6, B-6
Indian Pond Circle B-5
Indianola Avenue C-2
Inglewood Avenue G-1
Interlachen Blvd. A-2, B-2, C-2
D-2, E-2
Interlachen Circle D-2
Iroquois Circle A-6
Iroquois Trail A-6

...J...

Jackson Avenue A-1
Jay Place G-2
Jeff Place C-5
Jefferson Avenue A-1
Jeffrey Lane B-3
John Street B-1, B-2
Johnson Drive D-3, D-4
Josephine Avenue E-4, E-5, E-6
Juanita Avenue G-2
Judson Lane F-6

...K...

Kaymar Drive B-3, C-3
Kellogg Avenue F-3, F-4, F-5
F-7, F-8
Kellogg Place F-3, G-3
Kemrich Drive C-7
Kenney Place E-6
Kent Avenue E-3
Kerry Road C-7
Killarney Lane B-4
Kingsberry Drive B-3
Kipling Avenue G-1
Knoll Drive B-3
Knoll Drive South B-3
Kresse Circle B-1

...L...

Laguna Drive F-6
Lake Ridge Road B-2
Lakeview Drive E-3, F-3
Lanham Lane C-7
Lantana Lane E-7
Larada Lane A-2, A-3
Larkspur Lane E-7, F-7
Laura Avenue E-1
Lee Valley Circle C-7
Lee Valley Road C-7
Leslee Lane B-3, C-3
Lexington Street F-3
Limerick Drive D-5, D-6, D-7
Limerick Lane D-5, D-6
Lincoln Drive A-2, A-3, A-4
Link Road E-3
Littel Street F-1
Lochloy Drive D-2, D-3
Loch Moor Drive E-3
Lois Lane C-6
Londonderry Drive A-4
Londonderry Road A-3, A-4
Long Brake Circle C-8
Long Brake Trail C-8
Lyle Circle D-4
Lymar Lane G-7
Lynn Avenue G-1

...M...

Mackey Avenue E-1
Maddox Lane D-5, E-5
Madison Avenue A-1
Mait Lane C-1
Malibu Drive A-2, A-3
Maloney Avenue A-1, B-1
Maple Road G-2
Margaret's Lane A-5
Mark Terrace Circle B-7
Mark Terrace Drive ... A-7, B-6, B-7
Marth Court C-8
Mavelle Drive G-7
McCauley Circle A-5
McCauley Terrace A-5
McCauley Trail South . A-5, A-6, A-7
McCauley Trail West A-5, B-5
McGuire Road C-6, D-6
Meadow Ridge D-6, E-6
Meadow Road G-1, G-2
Melody Lake Drive E-4
Melody Lane E-3, E-4
Mendelssohn Lane B-2
Merilane C-1, D-1, D-2
Merold Drive C-4
Merritt Circle D-3
Metro Boulevard E-8
Mildred Avenue E-5
Miller's Lane E-5
Millpond Place E-2
Minnehaha Boulevard G-3
Mirror Lakes Drive C-2, C-3
Moccasin Valley Road B-6
Mohawk Trail A-6
Monardo Lane F-7
Monroe Avenue A-1
Monterey Avenue F-1
Moore Avenue E-1
Moorland Avenue F-1, F-2
Morningside Road F-1, G-1
Motor Street E-1

...N...

Nancy Lane F-5
Naomi Drive E-6
Natchez Avenue F-1
Navaho Trail B-5, B-6
Newport Drive A-3, A-4
Nordic Circle B-5
Nordic Drive B-5, B-6
Normandale Court E-4
Normandale Road ..... E-1 thru E-8
North Avenue E-1
Northfield Avenue D-5
Northwood Drive C-2

...O...

Oak Drive F-3
Oak Lane D-4
Oakdale Avenue F-1
Oaklawn Avenue .. F-6, G-3, G-4, G-5
G-6, G-7
Ohms Lane E-7, E-8
Olinger Boulevard B-4, C-4, C-5
Olinger Circle C-4
Olinger Road C-4, C-5
Orchard Lane D-2
Oriole Lane C-5
Overholt Pass B-6
Oxford Avenue D-1, D-2

...P...

Paddock Road D-2
Paiute Drive A-6
Paiute Pass A-7
Park Place G-3, G-4
Parklawn Avenue G-8
Parklawn Court G-8
Parkside Lane E-1, E-2
Parkwood Lane A-3
Parkwood Road A-3, B-3
Parnell Avenue F-4, F-5, F-6
Pawnee Road A-6
Payton Court E-6
Peacedale Avenue G-6
Pheasant Court B-5
Philbrook Lane F-4, G-4
Phlox Lane F-7
Pine Grove Road B-3, C-3
Point Drive F-6
Polar Circle A-4, B-4
Poppy Lane E-8, F-8
Porter Lane E-4
Post Lane A-5
Prescott Circle B-2

...R...

Rabun Drive E-7
Red Fox Court C-5
Red Fox Lane C-5
Richmond Circle E-3
Richmond Drive E-3
Richmond Lane E-3
Richwood Drive D-3, E-3
Ridge Park Road D-3
Ridge Place F-2
Ridge Road A-2
Ridgeview Circle D-5
Ridgeview Drive D-5, D-6
Ridgeway Road D-4, D-5
Roberts Place E-5
Rolf Avenue E-5
Rolling Green Parkway C-1, C-2
Rosemary Lane B-6
Roushar Court A-4, A-5
Roycar Road F-6
Ruth Drive F-4
Rutledge Avenue E-1, E-2
Ryan Avenue E-4, E-5, F-5, F-6

...S...

St. Albans Circle B-6
St. Andrews Avenue F-3, F-4
St. Johns Avenue F-3, F-4, F-5
St. Patrick's Lane B-6
Sally Lane A-6, A-7
Samuel Road A-6
Sandell Avenue G-7
Sandpiper Court C-5
Saxony Road B-3, C-3
Scandia Road B-5, B-6
Schaefer Circle B-4
Schaefer Road B-2, B-3, B-4
Schey Drive C-7
School Road E-4, F-4
Scotia Drive B-7
Scott Terrace G-1
Scriver Road B-2
Sedum Lane F-8
Shane Drive C-6
Shannon Circle C-8
Shannon Drive C-7
Shaughnessy Road C-8
Shawnee Circle A-6
Sherman Circle C-4, C-8
Sherwood Avenue . E-3, E-4, E-5, E-6
Sherwood Road E-3
Sioux Trail A-6
Skyline Drive D-2
South Drive C-3
South Knoll Drive B-3
South View Lane E-3, F-3
Southcrest Drive F-6
Southdale Circle H-6
Southdale Road G-6
Spruce Road A-1, B-1
Spur Road D-1, D-2
State Highway #100 ..... E-1 thru E-8
Stauder Circle A-3, B-3
Stonewood Court C-8
Stuart Avenue C-4
Summit Avenue E-2
Sun Road C-4
Sunnyside Road E-1, F-1, G-1
Sunnyslope Road, East F-1, F-2
Sunnyslope Road, West..E-2, F-1, F-2
Susan Avenue C-6

...T...

Tamarac Avenue A-4
Tamarac Lane A-4
Tanglewood Court C-8
Tara Road C-7
Telemark Trail A-3
Thielen Avenue E-1
Third Street A-1
Tifton Drive D-6, E-6
Timber Ridge A-5, B-5
Tingdale Avenue E-4, E-5, E-6
Tower Street F-4
Townes Circle G-1
Townes Road G-1, G-2
Tracy Avenue C-5, C-6, D-3
D-4, D-6
Tralee Drive C-7
Trillium Lane E-7, F-7
Tucker Lane A-4
Tupa Circle B-7
Tupa Drive B-7
Tyler Avenue A-1
Tyler Court A-1

...U...

Upper Terrace F-6

...V...

Valley Lane D-5
Valley View Road..A-7, B-6, C-6, D-5
E-4, E-5, F-4, F-5,G-5, G-6, G-7
Van Buren Avenue A-1
Vandervork Avenue E-1, E-2
Vernon Avenue ... A-4, A-5, B-5, C-3
C-4, D-3, E-1, E-2, E-3
Vernon Court A-5
View Lane B-3, B-4
Viking Drive E-8, F-8
Villa Way D-3
Virginia Avenue F-4, F-5, F-6
Virginia Lane F-5

...W...

Walnut Drive A-4
Warden Avenue C-4, D-3, D-4
Warren Avenue E-5, E-6
Warwick Place E-3
Washington Avenue ..... A-1 thru A-8
Waterman Avenue A-2, B-2
Waterman Circle A-2
West Fuller Street H-3, H-3
West Highwood Drive .. B-2, B-3, C-3
West Shore Drive. E-8, F-6, F-7, F-8
West Trail A-6
West Woodland Road F-4
Westbrook Lane E-2
Westridge Boulevard D-4, D-5
Westwood Court B-3
Wexford Road C-7
White Oaks Road G-1, G-2
Whiting Avenue D-5
Wilford Way E-6
William Avenue E-2
Willow Wood Road B-3
Willson Road E-2, E-3
Wilryan Avenue E-4, E-5, E-6
Wind Road E-3
Windsor Avenue D-3, E-3
Wood End Drive G-4
Woodcrest Drive G-3, G-4
Wooddale Avenue ..... F-1 thru F-7
Wooddale Glen F-2
Wooddale Lane F-2
Woodhill Way E-2, F-2
Woodland Circle G-3, G-4
Woodland Lane G-4
Woodland Road F-4, G-3, G-4
Woodview Court C-8
Wycliffe Road C-4
Wyman Avenue D-5

...X...

Xerxes Avenue ..... H-3 thru H-8

...Y...

York Avenue ..... H-3 thru H-8
York Terrace H-8
Yvonne Terrace E-3

...Z...

Zenith Avenue H-3, H-4, H-5

...NUMBERED STREETS...

West 40th Street F-1, G-1
West 41st Street F-1, G-1
West 42nd Street F-1, G-1
West 44th Street E-1, F-1, G-1
West 45th Street G-1
West 46th Street F-1, G-1
West 47th Street G-1
West 48th Street E-2, G-1
West 49th Street E-2, G-2
West 49½ Street G-2
West 50th Street E-2, F-2, G-2
West 51st Street D-2, E-2, G-2
West 52nd Street..D-2, E-2, F-2, G-2
West 53rd Street..D-3, E-3, F-3, G-3
West 54th Street F-3, G-3, H-3
West 55th Street F-3, G-3, H-3
West 56th Street..D-3, E-3, F-3, G-3
H-3
West 57th Street..D-4, E-4, G-4, H-4
West 58th Street..E-4, F-4, G-4, H-4
West 59th Street..E-4, F-4, G-4, H-4
West 60th Street..D-4, E-4, F-4, G-4
H-4
West 61st Street..C-4, D-4, E-4, F-5
G-5, H-4, H-5
West 62nd Street..C-5, D-5, E-5, F-5
G-5, H-5
West 63rd Street D-5, E-5, F-5
West 64th Street..D-5, E-5, F-5, H-5
West 65th Street..E-5, F-5, G-5, H-5
West 66th Street..C-6, D-6, E-6, F-6
G-6, H-6
West 67th Street H-6
West 68th Street C-6, D-6, E-6
West 69th Street..C-6, E-6, G-6, H-6
West 70th Street..C-7, D-7, E-7, F-7
G-7, H-7
West 72nd Street G-7
West 73rd Street E-7
West 74th Street D-8, E-8, H-7
West 75th Street H-8
West 76th Street..D-8, E-8, G-8, H-8
West 77th Street E-8, F-8, G-8
West 78th Street C-8, D-8

Park Index

Alden Park A-1
Arden Park G-2,3
Arneson Acres Park F-7
Beard Park H-5
Birchcrest Park D-4
Braemar Park A-7,8, B-7,8
Bredesen Park B-4,5
Browndale Park F-1
Chowen Park G-4
Cornelia School Park F-7
Countryside Park C-5
Creek Valley School Park B-5
Frank Tupa Park E-2
Garden Park D-3
Heights Park D-5,6
Highlands Park C-2,3, D-2,3
Lake Cornelia Park F-5,6, G-5,6
Lake Edina Park F-7,8
Malibu Park A-2
McGuire Park C-6
Melody Lake Park E-3,4
Normandale Park D-5,6, E-5,6
Pamela Park G-3,4,5
Tingldale Park E-4
Todd Park D-1, E-1
Utley Park F-2
Walnut Ridge Park A-4
Weber Park G-1
William Wardwell Lewis Park D-7, C-7
York Park H-3
Yorktown Park H-7

007159

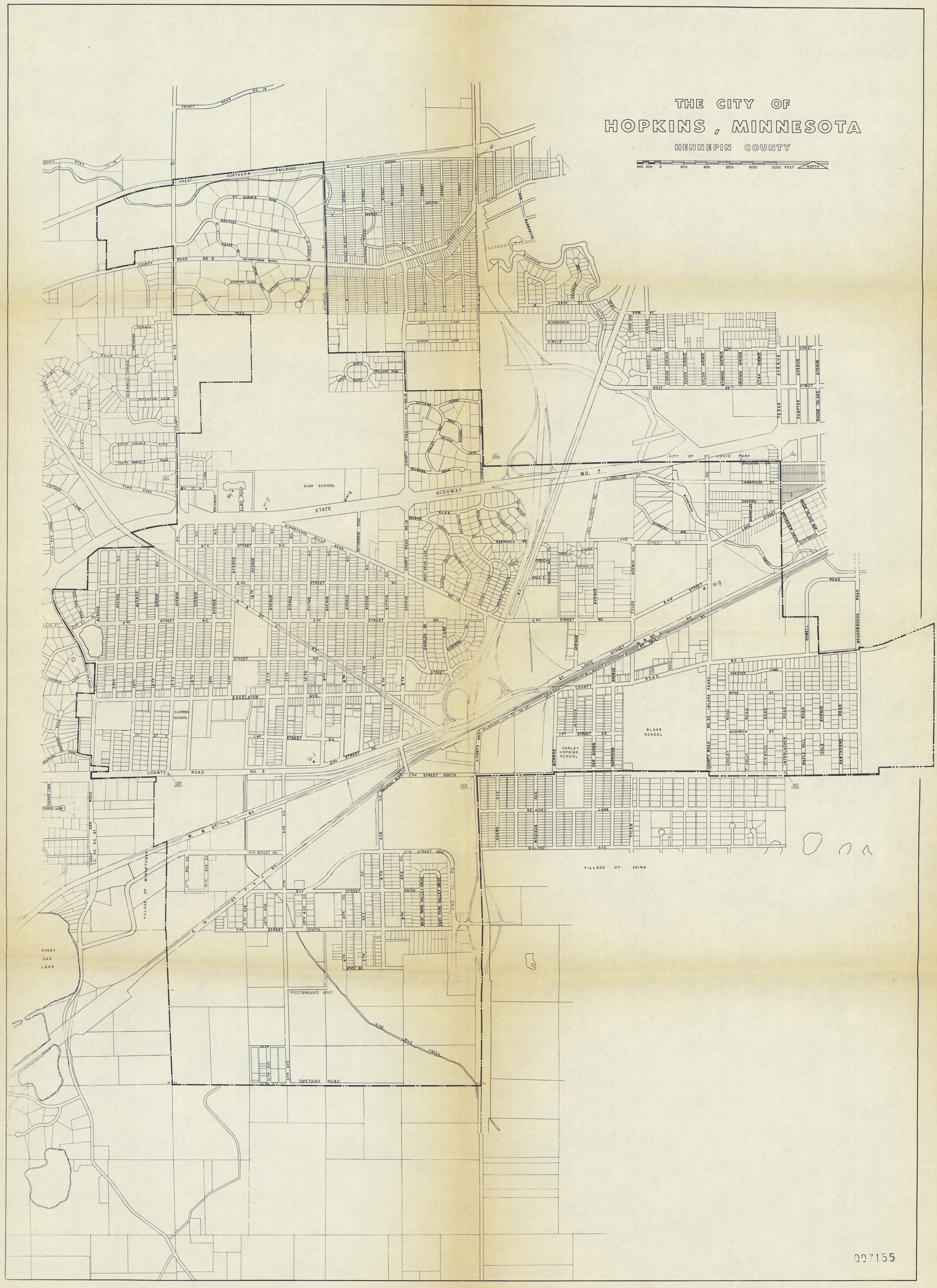
THE CITY OF
HOPKINS, MINNESOTA
HENNEPIN COUNTY
400 200 0 400 800 1200 1600 2000 FEET
NORTH
GREAT NORTHERN RAILROAD
COUNTY ROAD NO. 5 (MINNETONKA BLVD)
COUNTY ROAD NO. 18
COUNTY ROAD NO. 73
COUNTY ROAD NO. 3
COUNTY ROAD NO. 20 (BLAKE ROAD)
COUNTY ROAD NO. 61
STATE HIGHWAY NO. 7
HIGH SCHOOL
CURREN SCHOOL
HARLEY HOPKINS SCHOOL
BLAKE SCHOOL
CITY OF ST. LOUIS PARK
VILLAGE OF EDINA
VILLAGE OF MINNETONKA
SHADY OAK LAKE
M. & ST. L. RY.
C. M. ST. P. & P. RY.
CHICAGO MILWAUKEE & ST. PAUL RY.
NINE MILE CREEK
MINNEHAHA CREEK
EXCELSIOR AVE.
LAKE STREET
3RD STREET SOUTH
SMETANA ROAD
WESTBROOKE WAY
WEST PARK VALLEY DRIVE
EAST PARK VALLEY DRIVE
007155

MULTIPLE RESIDENCE

GENERAL COMMERCIAL

GENERAL INDUSTRIAL

LIMITED BUSINESS

[redacted]

Non-Responsive

[redacted]-1-80

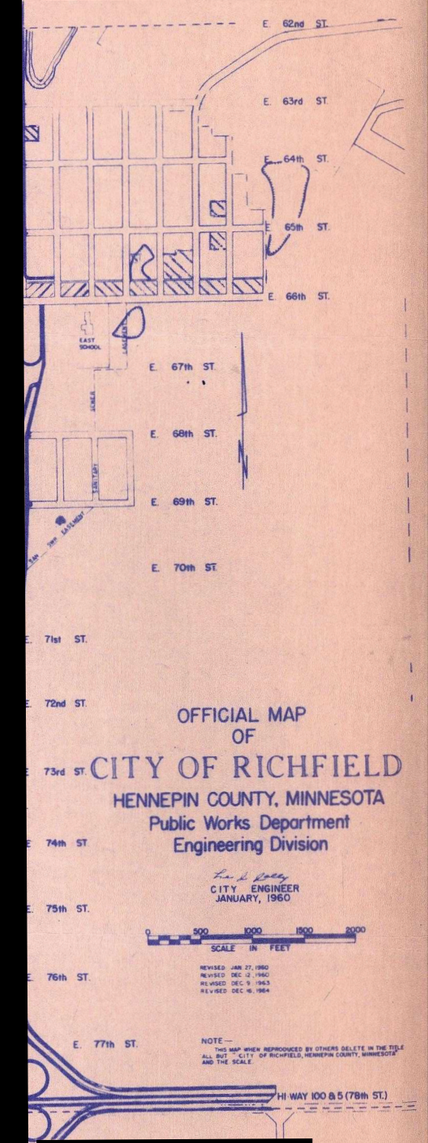

[redacted]

7.1226 SQ MILES

007154

Non-Responsive

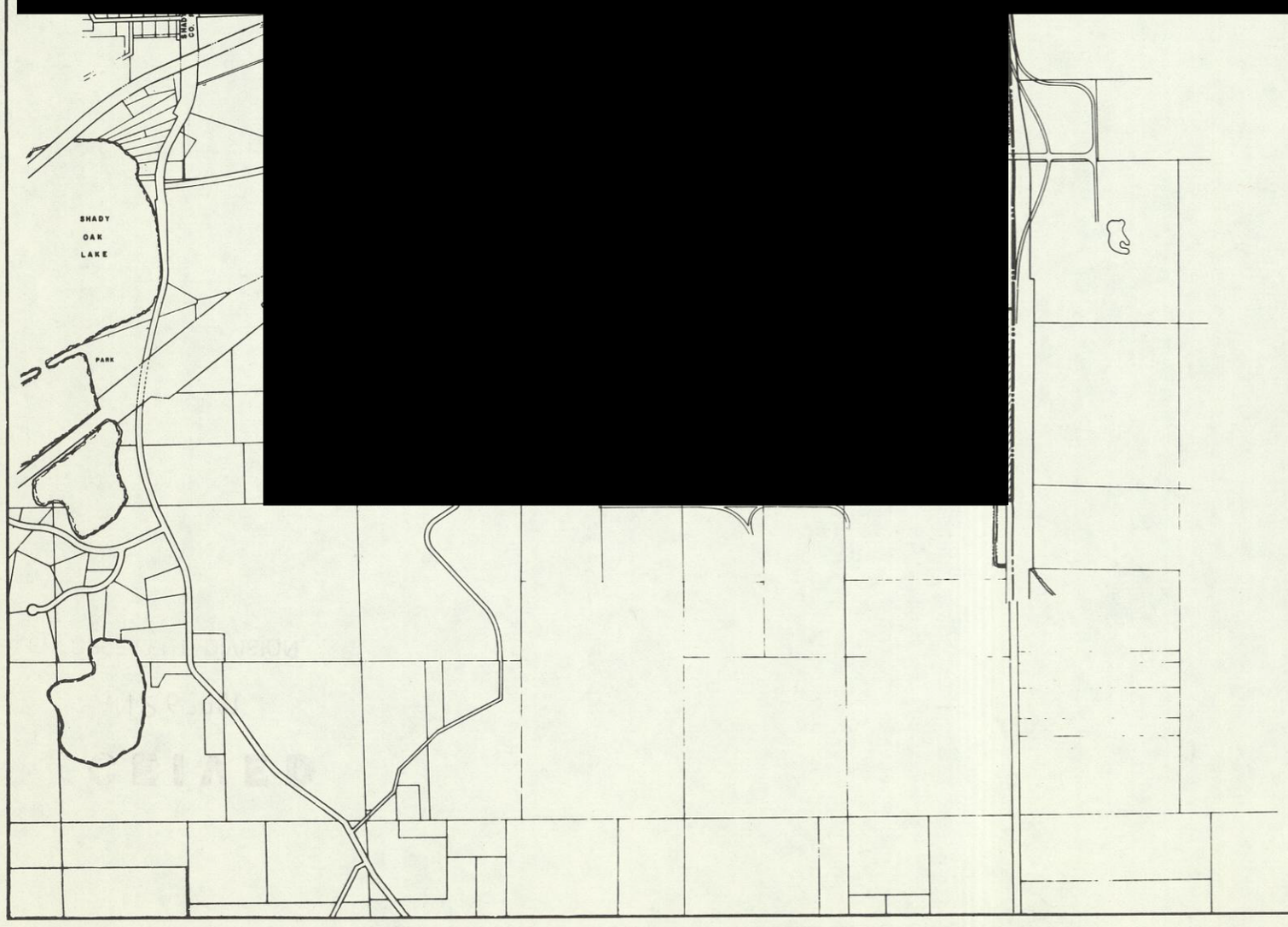

REVISIONS	
by	date
ORD. NO. 78-453	10/3/78
ORD. NO. 79-437	8/8/79
ORD. NO. 79-486	10/16/79

ZONING DISTRICTS

R-1-A SINGLE AND TWO FAMILY HIGH DENSITY
R-1-B SINGLE FAMILY HIGH DENSITY
R-1-C SINGLE FAMILY MEDIUM DENSITY
R-1-D SINGLE FAMILY LOW DENSITY
R-2 LOW DENSITY MULTIPLE FAMILY
R-3 MEDIUM DENSITY MULTIPLE FAMILY
R-4 MEDIUM HIGH DENSITY MULTIPLE FAMILY
R-4 PLANNED UNIT DEVELOPEMENT
R-5 HIGH DENSITY MULTIPLE FAMILY
R-6 MEDIUM DENSITY MULTIPLE FAMILY
B-1 LIMITED BUSINESS
B-2 CENTRAL BUSINESS
B-3 GENERAL BUSINESS

I-1 INDUSTRIAL
I-2 GENERAL INDUSTRIAL
F.P. FLOOD PLAIN

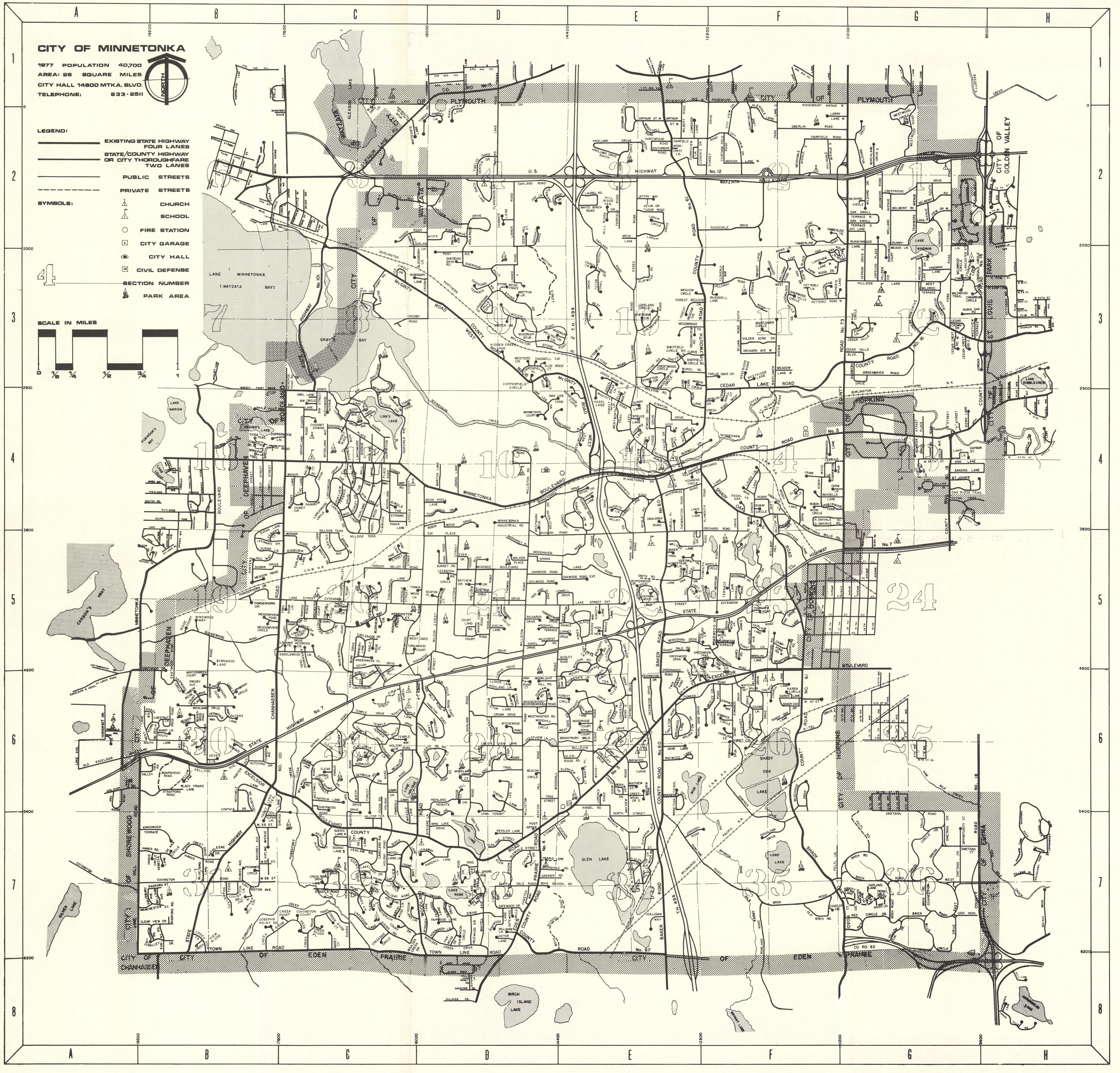

CITY OF MINNETONKA
1980 STREET MAP

A

**ABBOTT CIRCLE (PRIVATE) ... G 7
**ABBOTT COURT (PRIVATE) ... G 7
**ABBOTT LANE (PRIVATE) ... G 7
ABEL LANE ... C 4
ACORN RIDGE ROAD ... B 6
ADELINE LANE ... C 3
ANN LANE ... G 4
APRIL LANE ... E 4
ARBOR LANE ... F 4
ARBOR LANE SOUTH ... F 4
ARCHER'S LANE ... F 3
ARCHWOOD ROAD ... G 2
ARLINGTON DRIVE ... E 6
ARTHUR STREET WEST ... E 2
ASPENWOOD TRAIL ... C 5
ATWATER STREET ... G 4
ATWOOD DRIVE ... E 4
AUBURN DRIVE ... F 5
17th AVENUE ... G 6
AVONDALE STREET ... C 5

B

BAKER ROAD (CO. RD. #60) ... E 4, E 5, E 6 E 7
BAKER TRAIL ... E 5
BALSA COURT ... C 4
BANBURY LANE ... C 5
BANEY COURT ... C 7
BANTA'S POINT LANE ... C 3
BANTA'S POINT ROAD ... C 3
BARBARA DRIVE ... F 6
BAY CIRCLE ... C 4
BAY LANE ... C 4
BAY STREET ... C 4
BEACHSIDE DRIVE ... F 6
BEACON CIRCLE ... D 6
BEACON HILL ROAD ... D 6, D 7
BEAVERWOOD ROAD ... B 6
BEAVER TRAIL ... B 6
BEECHWOOD AVENUE ... C 4
**BELL CIRCLE (PRIVATE) ... B 7
BELL CIRCLE WEST ... B 7
BELLEVUE DRIVE ... E 6
BELLHAM AVENUE ... B 7
BELMONT ROAD ... G 2
BELVOIR DRIVE ... D 5
BELWOOD LANE ... C 6
BERKSHIRE DRIVE ... E 5
BEVERLY PLACE ... C 4
BIRCH LANE ... C 7
BIRCH PLACE ... G 4
BIRCH ROAD ... C 6
BIRCHWOOD LANE ... E 6
BLACKBERRY LANE ... C 3
**BLACK FRIARS LANE (PRIVATE) ... B 6
BLACK OAK DRIVE ... F 3
**BLACK OAKS LANE (PRIVATE) ... C 2
BLENHEIM CIRCLE ... C 5
BLENHEIM WAY ... C 5
BLUEBIRD LANE ... B 7
BLUE CIRCLE DRIVE ... G 7
**BOARSHEAD ROAD (PRIVATE) ... B 6
**BOY'S SCHOOL ROAD (PRIVATE) ... D 7
BOULDER CREEK DRIVE ... C 7, D 7
BRADFORD ROAD ... F 5
BRANDBURY WALK ... E 6
**BRECONWOOD ROAD (PRIVATE) ... B 4
BREN ROAD (OLD) ... F 7
BREN ROAD ... F 7
BREN ROAD CONNECTION ... G 7
BREN ROAD E ... G 7
BREN ROAD W ... G 7
BRENLYN LANE ... F 5
BRIAR LANE ... F 2
BRIARWOOD COURT ... F 5
BRIARWOOD DRIVE ... F 5
BRIARWOOD LANE ... F 5
BRIARWOOD TERRACE ... E 5
BRIDGE STREET ... E 4
**BRIGHAM TRAIL (PRIVATE) ... B 4
BRIGHTWOOD DRIVE ... D 2
BRITTON LANE ... D 3
BROWN LANE ... C 5
BRUNSVOLD ROAD ... D 7, E 7
BURCHLANE DRIVE SOUTH ... G 2
BURR OAK LANE ... F 5
BURWELL DRIVE ... E 4
BYRNES ROAD ... F 3
BYRNWOOD LANE ... B 5
BYSCANE LANE ... D 7
BYWOOD LANE ... C 6
BYWOOD PLACE ... C 6

C

CAMELOT CIRCLE ... F 7
CAMELOT DRIVE ... C 5
CANARY LANE ... E 4
CANTERBURY DRIVE ... C 6
CAPE COD PLACE ... G 3
CARDINAL ROAD ... E 4
CARIBOU DRIVE ... E 6
CARLETON ROAD ... E 6
**CARTER LANE (PRIVATE) ... G 7
CASTLE VIEW COURT ... E 5
CEDAR CREST ROAD EAST ... G 3
CEDAR CREST ROAD WEST ... G 3
CEDAR CROWN DRIVE ... G 3
CEDAR HILLS BOULEVARD ... G 3
CEDAR HILLS DRIVE ... G 3
CEDAR KNOLL COURT ... F 4
CEDAR LAKE ROAD (CO. RD. #16) ... G 3, F 3, F 4, E 4
CEDAR LANE ... C 7
CEDARWOOD RIDGE ... G 3
CHADWELL CIRCLE ... D 3
CHARMY DOWNS ... C 4
CHASE DRIVE ... E 4
CHASTEK WAY ... D 7
CHANHASSEN ROAD (STATE HWY. #101) ... C 2, C 3, C 4, C 5, B 6, B 7
CHATHAM FIELD ROAD ... F 2
CHERRY HILL ROAD ... D 7
CHERRY LANE ... D 6
CHERRYWOOD ROAD ... E 3
CHESTNUT LANE ... B 6
CHEYENNE CIRCLE ... E 3
CHILTERN HILLS ROAD ... C 5
CHIPPEWA ROAD ... G 4
CHRISTY LANE ... E 5
CHURCH LANE ... F 6
CHURCHILL CIRCLE ... C 5
**CIMARRON CIRCLE (PRIVATE) ... G 3
CIMARRON TRAIL ... G 3
CITY VIEW DRIVE ... F 2
CLARE LANE ... D 2
CLARENDON DRIVE ... D 2
CLEAR SPRING COURT ... C 6
CLEAR SPRING DRIVE ... C 6
CLEAR SPRING LANE ... C 6
CLEAR SPRING ROAD ... C 6
CLEAR SPRING TERRACE ... C 6
CLEAR VIEW DRIVE ... B 7
CLOVERLY WAY ... F 3
COGGINS LANE ... E 4
COLGATE AVENUE ... C 5
COMET CIRCLE ... C 4
COMET LANE ... C 4
**COMSTOCK ROAD (PRIVATE) ... B 4
COPPERFIELD CIRCLE ... D 3
COPPERFIELD PLACE ... D 3
COPPERWOOD LANE ... B 4
COREN'S DRIVE ... E 2
CORNET DRIVE ... E 5
COTTAGE GROVE AVENUE ... C 4
COTTAGE LANE ... F 5
COUNCIL CIRCLE ... E 3
**COUNTRY LANE (PRIVATE) ... G 3
COUNTY ROADS
#3 — EXCELSIOR BOULEVARD ... B 6, C 6, C 7, D 7, E 6, F 5, F 6, D 7
#4 — EDEN PRAIRIE ROAD ... D 7
#5 — MINNETONKA BOULEVARD ... B 4, C 4, D 4, E 4, F 4, G 4
#15 — GLEASON LAKE ROAD ... C 2
#16 — CEDAR LAKE ROAD ... F 3, F 4, G 3
#16 — MCGINTY ROAD WEST ... C 2, C 3, D 3, E 3, E 4
#18 — OAKRIDGE ROAD ... G 2, G 3, G 4, G 6, G 7
#60 — BAKER ROAD ... E 4, E 5, E 6, E 7
#61 — SHADY OAK ROAD ... F 4, F 5, F 6, F 7, G 7
#61 — PLYMOUTH ROAD ... E 2, E 3, E 4
#62 — ... G 7, G 8
#67 — ... D 7, E 7, E 8
#73 — HOPKINS CROSSROAD ... F 2, C 2, F 3, C 3, F 4, G 4, F 5
COURT ROAD ... D 5
COURTLAND ROAD ... D 5
COVENTRY ROAD EAST ... E 6
COVENTRY ROAD WEST ... E 6
COVINGTON AVENUE ... B 7
COVINGTON COURT ... C 7
COVINGTON LANE ... B 7
COVINGTON ROAD ... B 7
COVINGTON TERRACE ... B 7
CRAWFORD ROAD ... F 5
CRAWFORD ROAD WEST ... F 5
CREEK PARK DRIVE ... C 7
CREEK PARK LANE ... C 7
CREEK RIDGE COURT ... C 7
CREEK RIDGE PASS ... B 7, C 7
CREEK RIDGE PLACE ... C 7
CREEK RIDGE TRAIL ... C 7
CREEK POINT ... C 7
CREEKSIDE CIRCLE ... C 7
CREEKSIDE LANE ... C 7
CREEK ROAD WEST ... F 4
CREEK VIEW RIDGE ... B 7
CREEK VIEW TRAIL ... B 7
CREEKVIEW TERRACE ... E 4
CRESTRIDGE DRIVE ... G 2
CRESTVIEW LANE ... D 6
CRESTWOOD CIRCLE ... E 3
CRESTWOOD DRIVE ... E 6
CRESTWOOD DRIVE EAST ... E 6
CROFTVIEW TERRACE ... C 4
CROSBY ROAD ... C 2, C 3, D 2, D 3
CROWN DRIVE ... D 6
CROWN STREET ... E 6
CULLIGAN WAY ... E 7
CYNTHIA DRIVE ... B 6

D

DAHLGREN ROAD ... E 4
DANA DRIVE ... E 4
DARTMOUTH DRIVE ... C 5
DATA PARK ... G 7
DAWN DRIVE ... C 6, D 6
DAY PLACE ... D 4
DE ANN CIRCLE ... B 7
DEER HILL COURT ... D 2
DEER HILL DRIVE ... D 2
DEERWOOD DRIVE ... E 6
DELL LANE ... C 7
DELTA AVENUE ... G 4
DELTON AVENUE ... B 6
DEVON DRIVE ... C 5
DIANE DRIVE ... F 6
DICKSON ROAD ... E 7
DO-LITTLE DRIVE ... E 5
DOMINICK CIRCLE ... F 6
DOMINICK DRIVE ... F 6, F 7, G 7
DOMINICK SPUR ... F 6
DOMINICK WAY ... F 6
DOUGLYNN DRIVE ... F 7
DRUID LANE ... C 4
DUBLIN DRIVE ... C 5
DUKE DRIVE ... E 5
DUMAS AVENUE ... B 7
DURHAM ROAD ... D 6
DVORAK ROAD ... F 5
DWIGHT LANE ... F 3

E

E STREET ... G 4
EAGLE RIDGE DRIVE ... C 5
EAGLE RIDGE PLACE ... C 5
EARLYNN LANE ... C 5
EASTWOOD CIRCLE ... B 5
EASTWOOD DRIVE ... B 5
EASTWOOD ROAD ... B 5
EBNET CIRCLE ... F 6
EDEN PRAIRIE ROAD (CO. RD. #4) ... D 7
EDGEWOOD AVENUE ... C 4
**ELDON LANE (PRIVATE) ... G 7
ELDORADO TRAIL EAST ... E 4
ELLERDALE ROAD ... E 5
ELLSWORTH LANE ... E 4
ELM CIRCLE ... C 6
ELM DRIVE ... C 6
ELM LANE ... E 4
ELMO CIRCLE ... F 4
ELMO ROAD ... F 4
ELMWOOD PLACE ... C 4
ESSEX ROAD ... E 2, E 3
EVELYN LANE ... D 5
EVERGREEN DRIVE ... D 5
EXCELSIOR BOULEVARD (CO. RD. #3) ... B 6, C 6, C 7, D 7, E 6, F 6, F 5
EXCELSIOR CIRCLE ... F 6

F

F STREET ... G 4
FAIRCHILD AVENUE ... C 3, C 4
FAIRFIELD ROAD SOUTH ... E 2
FAIRFIELD ROAD ... E 2, F 2, G 2
FAIRHILLS ROAD EAST ... D 6
FAIRHILLS ROAD WEST ... D 6
FAIRLAWN DRIVE ... C 4
FAIRVIEW AVENUE ... F 5
FAIRVIEW LANE ... F 5
FAIRWOOD CIRCLE ... D 7
FAIRWOOD DRIVE ... D 7
FAIRWOOD LANE ... D 7
FARM LANE ... F 4
FARMINGTON ROAD ... E 4
FAVORITE LANE ... E 4
FELTL LANE ... G 7
**FELTL ROAD (PRIVATE) ... G 7
**FERNDALE DRIVE (PRIVATE) ... G 7
**FERRIS LANE (PRIVATE) ... G 7
FETTERLY LANE ... F 3
FETTERLY ROAD WEST ... F 3
FORD ROAD ... G 2, G 3
FOREST CIRCLE ... E 6
**FOREST LANE (PRIVATE) ... E 4
FOREST MEADOW CIRCLE ... E 3
FOREST MEADOW DRIVE ... E 3
FOREST ROAD ... C 6
FREAR DRIVE ... E 4
FRIAR LANE ... F 4
FROMMES CIRCLE ... B 7

G

**GARLAND LANE (PRIVATE) ... G 7
GATEWOOD DRIVE & CIRCLE ... D 7
GAYNOR STREET ... G 4
GAYWOOD DRIVE ... E 5, E 6
GIZMO LANE ... G 4
GLEASON LAKE ROAD (CO. RD. #15) ... C 2
GLEN AVENUE ... D 7
GLENAVON AVENUE ... E 7
GLENDALE LANE ... F 2
GLENDALE ROAD ... D 7
GLENDALE STREET ... D 7
GLEN-MOOR CIRCLE ... E 7
GLEN-MOOR ROAD EAST ... E 7
GLEN-MOOR ROAD NORTH ... E 7
GLEN-MOOR ROAD SOUTH ... E 7
GLEN-MOOR ROAD WEST ... E 7
GLEN OAK STREET ... D 7
GLENRIDGE ROAD ... E 6
GLEN VIEW DRIVE ... E 6
GOLDEN ACRE DRIVE ... F 3
GRAY'S BAY BOULEVARD ... C 3, D 4
GREEN BRIAR DRIVE ... E 3
GREEN BRIAR LANE ... E 3, E 4
GREENBRIER ROAD ... G 3
GREEN CIRCLE DRIVE ... G 7
GREEN VALLEY ROAD ... C 6
GREENWOOD DRIVE ... E 5
GREENWOOD ROAD ... E 5, E 6
GREENWOOD TRAIL ... E 5
GRENIER ROAD ... D 7, E 7
GROVELAND SCHOOL ROAD ... C 4

H

HAMILTON LANE ... D 6
HAMILTON ROAD ... D 6
HAMPTON COURT ... C 5
HANUS CIRCLE ... B 7
HANUS ROAD ... B 7
HATHAWAY ... D 7
HAVEN ROAD ... E 5
HAZEL LANE ... E 4
HAZELMOOR PLACE ... C 4
HAZELWOOD WEST ... E 4
HEDBERG DRIVE ... G 3
HERMITAGE WAY ... B 6
HIDDEN CREEK LANE ... D 3
HIDDEN VALLEY ROAD ... C 5
HIDEAWAY TRAIL ... E 5
HIGHBURY LANE ... E 6
HIGHLAND AVENUE ... C 4
HIGHLAND LANE ... D 6
HIGHLAND LAWNS COURT ... D 6
HIGHLAND PLACE ... D 6
HIGHLAND ROAD ... D 5, D 6, D 7
HIGHLAND HEIGHTS DRIVE ... D 6
HIGHLAND TRAIL ... D 6
HIGH PARK DRIVE ... C 7
HIGH PATH LANE ... B 6
**HIGH POINT COURT (PRIVATE) ... D 6
HIGHVIEW PLACE ... E 5
HIGHWAY #7 ... B 6, C 6, D 5, E 5, F 5
HIGHWAY #101 ... C 2, C 3 C 4, C 5, B 6, B 7
HIGHWAY #12 ... C 2, D 2 E 2, F 2, G 2
HIGHWOOD DRIVE ... C 5, D 7
HILL RIDGE DRIVE ... E 2
HILL RIDGE TERRACE ... E 2
HILLOWAY ROAD WEST ... F 3
HILLSDALE AVENUE SOUTH ... F 2
HILLSIDE CIRCLE ... G 3
HILLSIDE LANE WEST ... G 3
HILLSIDE TERRACE ... C 4
HILLTOP ROAD ... F 4, F 5
HILLTOP TERRACE ... C 7
HOLDRIDGE DRIVE ... D 2
HOLDRIDGE ROAD ... D 2
HOLIDAY CIRCLE ... C 6
HOLIDAY COURT ... C 7
HOLIDAY ROAD ... C 6, C 7
HOLIDAY WAY ... C 7
HOMESTEAD LANE ... E 5
HOPKINS CROSSROAD (CO. RD. #73) ... F 2, G 2, F 3, G 3, F 4, G 4, F 5
HORN DRIVE ... E 2
HULL ROAD ... E 5
HUNTERS HILL WAY ... B 5
HUNTERS RIDGE ROAD ... E 5
HUNTINGDON CIRCLE ... F 5
HUNTINGDON DRIVE ... F 4, F 5
HUTCHINS DRIVE ... B 6

I

ICE CIRCLE DRIVE ... C 3
IDYLWOOD ROAD ... D 5
INDIAN ROAD WEST ... E 3
**INVER LANE (PRIVATE) ... G 7
INVERNESS ROAD ... E 4
INWOOD ROAD ... C 5
ISENGAARD ... F 3
IVY LANE ... C 7

J

JAMES ROAD ... F 5
JANE LANE ... E 6
JEALAM ROAD ... C 7
JEFFRY WAY ... E 2
JENNIFER LANE ... B 7
JIDANA LANE ... D 4
JOANNE LANE ... F 6
JORDAN AVENUE ... G 3
JORISSEN ROAD ... E 7
JOSEPHS POINT ROAD ... B 7
JOY LANE ... G 2
JUNCTION ROAD ... F 5
JUNE TERRACE ... E 3

K

KAREN CIRCLE ... F 6
KAREN LANE ... F 6
KARYL DRIVE ... D 5
KATHLEENE DRIVE ... B 7
KEMRICH CIRCLE ... C 5
KENMAR CIRCLE ... E 2
KENSINGTON COURT ... C 5
KERRY COURT ... C 5
**KEVIN DRIVE (PRIVATE) ... E 2
KIMBERLY ROAD ... C 6
KINGMAN LANE ... G 3
KINGSBERRY LANE ... D 6
KING'S DRIVE ... E 5
KINGSWOOD TERRACE ... B 7
KINSEL ROAD ... E 6
KIPLING AVENUE ... B 7
KNOB HILL COURT ... D 6
KNOLLWAY DRIVE NORTH ... E 2
KNOLLWAY DRIVE SOUTH ... E 2
KOHNEN'S CIRCLE ... F 4
KRAL ROAD ... D 6
K-TEL DRIVE ... F 6

L

LAHTI LANE ... G 4
LAKE ROSE CIRCLE ... D 7
LAKE ROSE DRIVE ... D 7
LAKE ROSE LANE ... D 7
LAKE SHORE AVENUE ... D 7
LAKE SHORE BOULEVARD ... C 4
LAKE STREET EXTENSION ... C 5, D 5, E 5, F 5
LAKELAND DRIVE ... C 7
LAKELAND ROAD ... C 7
LAKEVIEW DRIVE WEST ... G 2
LAKEVIEW LANE WEST ... F 3
LAKEVIEW PLACE ... F 4
LAMPLIGHTERS LANE ... B 6
LANCASTER STREET ... G 2
LANCELOT COURT ... C 5
LANCELOT DRIVE ... C 5
LARAMIE TRAIL ... C 5
LARCHMORE AVENUE ... C 4
LARCHWOOD CIRCLE ... C 4
LARCHWOOD DRIVE ... C 4
LARKIN CIRCLE ... E 2
LARKIN DRIVE ... E 2
LAURA LANE ... F 4
LAUREL ROAD ... E 2
LEEMAN'S COURT ... B 5
LEEMAN'S DRIVE ... B 5
LEE WAY ... D 6
LENNELL DRIVE ... D 5, E 5
LEROY STREET ... B 4
LEXINGTON AVENUE ... D 5
LEXINGTON CIRCLE ... D 5
LILAC LANE ... C 4
LIMERICK LANE ... C 5
LINDBERGH DRIVE ... G 3
LINDE LANE ... E 4
LINDEN DRIVE ... C 4
**LINNEA LANE (PRIVATE) ... C 6, D 6
LINNER ROAD ... D 2, D 3
LIVE OAK DRIVE ... F 3
LLOYD'S LANE ... D 6
LLOYD'S DRIVE ... D 5, D 6
LOMBARDY LANE ... E 2
LONEOAK DRIVE ... E 5
**LONSDALE CIRCLE (PRIVATE) ... B 4
LORENCE ROAD ... E 6
**LORETTA LANE (PRIVATE) ... E 6
LORRY LANE WEST ... F 2
LOUIS AVENUE ... D 7
LOVELAND CIRCLE ... E 3
LOWELL STREET ... B 4
LYMAN LANE ... C 2
LYNN TERRACE ... D 6
LYNWOOD TERRACE ... B 6

M

MC GINTY ROAD EAST ... E 4
MC GINTY ROAD WEST (CO. RD. #16) ... C 2, C 3, D 3, E 3, E 4
MC KENZIE BOULEVARD ... D 5
MC KENZIE POINT ROAD ... C 3
MAHONEY AVENUE ... B 7
MALL, THE ... C 4
MANCHESTER STREET ... B 7
MANOR COURT ROAD ... D 5
MANOR ROAD ... C 4
MAPLE LANE ... E 5
MAPLEWOOD LANE ... C 7
MARCH CIRCLE ... E 4
MARCY LANE ... G 3
MARGARET PLACE ... D 5
MARI LANE ... F 4
MARION LANE WEST ... F 2
MARLBOROUGH CIRCLE ... C 5
MARLBOROUGH COURT ... C 5
MARTHA LANE ... D 4
MAYFIELD ROAD ... D 3
MAYFLOWER AVENUE ... F 3
MAYFLOWER CIRCLE ... F 3
MAYVIEW COURT ... E 6
MAYVIEW ROAD ... E 6
MAYVIEW TERRACE ... E 6
MAYWOOD CURVE ... E 6
MAYWOOD LANE ... E 6
MEADOWBROOK LANE ... C 3
MEADOWVIEW CIRCLE ... B 5
MEADOWVIEW ROAD ... E 3
MEADOWVIEW TERRACE ... B 5
MEADOW CIRCLE ... E 3
MEADOW LANE ... C 4
MEADOW LANE WEST ... F 3
MEADOW RIDGE ... B 5
**MEETING STREET (PRIVATE) ... D 3
MELODY LANE ... E 5
MERILEE DRIVE ... F 6
MERLEN DRIVE ... F 4
MERRIAM ROAD ... F 5
MERRIVALE AVENUE SOUTH ... F 2
MICHAELE LANE ... B 6
MILBERT ROAD ... E 2
MILDRED TERRACE ... G 3
MILLWOOD ROAD ... C 6
MINNEHAHA COURT ... D 4
MINNEHAHA CURVE ... E 4
MINNEHAHA PLACE ... D 4
MINNETOGA TERRACE ... E 6
MINNETONKA BOULEVARD (CO. RD. #5) ... B 4, C 4, D 4, E 4, F 4, G 4
MINNETONKA CIRCLE ... E 4
MINNETONKA DRIVE ... D 4, E 4
MINNETONKA INDUSTRIAL ROAD ... D 5
MINNETONKA MILLS ROAD ... F 4, F 5
MIRACLE LANE ... C 6
MOONLIGHT HILL ROAD ... D 6
MOORLAND CIRCLE ... C 4
MOORLAND ROAD ... C 4
MOUNT TERRACE ... E 5
MOUNTHALL TERRACE ... E 6
MURIEL ROAD ... E 3
MYRTLE CIRCLE ... F 5

N

NANTUCKET PLACE ... C 7
NANTUCKET ROAD ... C 7
NELSON DRIVE ... F 6
NORMAN DRIVE ... D 6
NORMANDY LANE ... D 7
NORTH STREET ... E 6
NORTHRIDGE ROAD ... E 2
NORWOOD DRIVE ... C 6
NORWOOD LANE ... C 6
NOTTINGHAM COURT ... F 3

O

OAK DRIVE ... C 6
OAK LANE ... D 2
OAK ROAD ... D 5
OAK DRIVE LANE ... F 5
OAK KNOLL TERRACE NORTH ... G 2
OAK KNOLL TERRACE SOUTH ... G 2
OAKLAND ROAD ... D 2, E 2, E 3, E 4
OAK LEA DRIVE ... D 4
OAK LEA TERRACE ... D 4
OAK RIDGE LANE WEST ... F 3
OAK RIDGE ROAD (CO. RD. #18 BETWEEN HWY. #7 AND CO. RD. #5) ... F 4
OAK RIDGE TRAIL ... G 4
OAKVALE ROAD NORTH ... F 4
OAKVALE ROAD SOUTH ... F 4
OAK VIEW CIRCLE ... C 7
OAK VIEW LANE ... C 7
OAK WAYS ... D 2
OAKWOOD ROAD ... D 5
OAKWOOD ROAD EXTENSION ... E 5
OBERLIN ROAD ... F 2
OLD EXCELSIOR BOULEVARD ... B 6
OLDE WOOD COURT ... D 3
OPPORTUNITY COURT ... G 7
ORCHARD AVENUE WEST ... F 3
ORCHARD LANE ... F 4
ORCHARD ROAD ... D 4, D 5, E 4, E 5, F 4, F 5
ORIC AVENUE ... D 7
OVERLOOK COURT ... F 6
OXFORD PLACE ... C 6

P

PARK LANE ... C 4
PARK LANE SOUTH ... F 2
PARK RIDGE DRIVE WEST ... F 3
PARK VALLEY ROAD ... E 4, E 5
PARKER'S LAKE ROAD ... D 2
PARSON'S CLOSE ... B 6
PATRICIA LANE ... C 6
PEPPERWOOD CIRCLE ... E 5
PEPPERWOOD LANE ... E 5
PEPPERWOOD TRAIL ... E 5
PETELER LANE ... D 7
PHEASANT LANE ... F 4
PICHA LANE ... C 7
PICHA ROAD ... C 6
PINE CIRCLE ... G 3
PINE LANE ... C 5
PINE STREET ... C 5
PINEWOOD LANE ... D 7
PIONEER ROAD ... E 6, F 6
PLATWOOD ROAD ... E 3
PLEASANTWOOD ROAD ... E 6
PLYMOUTH ROAD SOUTH (CO. RD. #40, 61) ... E 2, E 3, F 3, F 4, E 5
PORTER AVENUE ... B 6
POST ROAD ... D 3
POWDERHORN CIRCLE ... B 5
POWDERHORN DRIVE ... B 5
PRESCOTT DRIVE ... E 6
PRESTIGE LANE ... F 4
PRESTON ROAD ... E 3, E 4
PRINCE PLACE ... E 5
PRIORY AVENUE ... B 6
PRIORY LANE ... B 6
PROSPECT PLACE ... C 4
PURCELL PLACE ... E 4

Q

QUEEN'S WAY ... E 5
QUIGLEY ROAD ... E 5

R

RADFORD ROAD ... B 7
RADFORD STREET ... B 7
RAINBOW DRIVE ... C 4
RANCH VIEW LANE ... D 2
RANDALL LANE ... D 7
REBECCA LANE ... B 7
RED CIRCLE DRIVE ... G 7
RED OAK RIDGE ... D 5
REDDING RIDGE DRIVE ... D 5
REDWOOD CIRCLE ... C 5
REGAL OAK ... F 4
REICH ROAD ... B 6
RICHARD'S DRIVE ... D 5
RIDGE COURT ... B 5
RIDGEDALE DRIVE ... E 2, F 2
RIDGE ROAD ... B 6
RIDGEMOUNT AVENUE WEST ... E 2, F 2, G 2
RIDGEVIEW DRIVE ... C 5
RIDGEWAY DRIVE ... E 6
RIDGEWOOD ROAD ... B 5
RINGER ROAD ... C 2
RIVENDELL LANE ... F 3
ROBIN CIRCLE ... F 4
ROBIN LANE ... F 4
ROBIN OAK ROAD ... G 3
ROBINWOOD CIRCLE ... F 4
ROBINWOOD DRIVE ... D 4
ROBINWOOD LANE ... F 4
ROBINWOOD SPUR ... F 4
ROBINWOOD TERRACE ... F 4
ROCKSBOROUGH ROAD ... D 6
RODGERS DRIVE ... E 6
ROSEMARY LANE ... C 3
ROWLAND ROAD ... E 7, F 7
ROYAL COURT ... E 6
ROYAL OAKS DRIVE ... E 6
ROYZELLE LANE ... F 4
RUNNYMEADE COURT ... G 2
RUNNYMEADE LANE ... G 2
RUTLEDGE CIRCLE ... E 4

S

**ST. ALBANS MILL ROAD (PRIVATE) ... F 4
ST. DAVID'S ROAD ... E 4
ST. JOHN'S ROAD ... G 4
ST. MARY'S PLACE ... E 6
SADDLEBROOKE CIRCLE ... E 3
SADDLEWOOD LANE ... C 5
SADDLEWOOD DRIVE ... C 5, C 6
SALISBURY AVENUE ... B 7
SANDRA LANE ... G 4
SCENIC CIRCLE ... C 7
SCENIC COURT ... C 7
SCENIC DRIVE ... C 7
SCENIC HEIGHTS DRIVE ... C 7
SCENIC ROAD ... C 7
SCENIC LANE NORTH ... C 7
SCENIC LANE SOUTH ... C 7
SCENIC PLACE ... C 7
SEATON PLACE ... D 5
SEMRUD CIRCLE ... D 6
SEQUOIA DRIVE ... B 6
SEYMOUR DRIVE ... C 6
SHADY DALE ROAD ... E 5
SHADY LANE NORTH ... B 6
SHADY LANE SOUTH ... B 6
SHADY OAK DRIVE ... F 6
SHADY OAK LANE ... F 6
SHADY OAK ROAD (CO. RD. #61) ... E 4, F 4, F 5, F 6, F 7, G 7
SHARON ROAD ... B 7
SHEFFIELD CURVE ... E 3
SHEFFIELD CIRCLE N ... E 3
SHEFFIELD CIRCLE S ... E 3
SHERIDAN HILLS CURVE ... D 3
SHERIDAN HILLS ROAD ... D 3
SHERIDAN SPUR RD. ... D 3
SHERIDAN TERRACE ... D 3
SHERWOOD HILLS CIRCLE ... F 3
SHERWOOD HILLS ROAD ... F 3
SHERWOOD ROAD ... C 6
SHORES BLVD ... C 4
SKYVIEW CIRCLE ... D 5
SKYVIEW CIRCLE WEST ... D 5
SKYVIEW DRIVE ... D 5
SKYVIEW ROAD ... D 5
SMETANA COURT ... G 7
SMETANA DRIVE ... G 7
SMETANA ROAD ... G 7
SMITH CIRCLE ... D 2
**SMITH ROAD (PRIVATE) ... E 5
SOUTH ARBOR LANE ... F 4
SOUTH LANE ... B 6
SOUTH STREET ... E 7
SOUTHRIDGE ROAD ... E 2
SPARROW ROAD ... B 5, B 6
SPRING CREST DRIVE ... B 7
SPRING LAKE ROAD ... D 5, E 5
**SPRING CIRCLE (PRIVATE) ... C 6
SPRING LANE ... B 6, B 7
SPRUCE LANE ... C 6, C 7
STANTON DRIVE ... E 4
STATE HIGHWAY #7 ... B 6, C 6, D 5, E 5, F 5
STATE HIGHWAY #12 ... C 2, D 2, E 2, F 2, G 2
STATE HIGHWAY #101 ... C 2, C 3, C 4, C 5, B 6, B 7
STEELE STREET ... C 4
STEWART LANE ... D-E 7
STODOLA ROAD ... C 7
STONE CIRCLE ... E 3
STONE RIDGE TRACE ... D 3
STONE ROAD ... D 3, E 3
STONEGATE LANE ... E 6
STONYBROOK COURT ... C 7
STONYBROOK DRIVE ... C 7
STRAND, THE ... C 4
STRATFORD ROAD ... B 6
STRATTON CIRCLE ... E 3
SUMAC LANE ... G 3
SUMMIT LANE ... E 4
SUNNY ROAD ... B 7
SUNNYVALE LANE ... F 2
SUNNYVIEW LANE ... E 2
SUNRISE DRIVE EAST ... E 4
SUNRISE DRIVE WEST ... E 4
SUNRISE LANE ... F 5
SUNSET DRIVE SOUTH ... F 2
SUNSET ROAD ... D 5
SURRY LANE ... E 4
SUSAN DRIVE ... B 5
SUSAN LANE ... B 5
SYLVAN ROAD SOUTH ... F 3

T

TAMMER LANE ... D 2
TEMPLE CIRCLE ... C 6
TEMPLE DRIVE ... C 6
TEMPLE DRIVE NORTH ... C 6
TEMPLE DRIVE SOUTH ... C 6
TEMPLE LANE ... C 6
TEMPLE ROAD ... C 6
TEMPLE TERRACE ... C 6
TEMPLE WAY ... C 6
TERRACE LANE ... F 5
THERESE STREET ... B 4
THIMSEN AVENUE ... B 6
THOMAS AVENUE ... D 5
THRUSHWOOD LANE ... C 5
TILEDA CIRCLE ... E 5
TIMBERHILL ROAD ... D 4
TIMBERLINE ROAD ... F 2
TIMBERLINE SPUR ... F 2
TIMBERLINE TRAIL ... F 2
TIMBER RIDGE COURT ... B 6
TIMBER RIDGE DRIVE ... B 6
TIMBER RIDGE PLACE ... B 6
**TIOGA TRAIL (PRIVATE) ... B 4
TONKA DOWNS DRIVE ... D 5
TONKA LANE ... C 4
TONKA TERRACE ... G 2
TONKA TRAIL ... C 4
TONKAHA DRIVE ... C 4
TONKAWA TRAIL ... E 3
TONKAWAY ROAD ... C 4
TONKAWOOD COURT ... C 5
TONKAWOOD DRIVE ... D 4
TONKAWOOD LANE ... C 5
TONKAWOOD ROAD ... C 4, C 5, C 6, D 4, D 5
TOTEM TRAIL ... E 3
TOWNES LANE ... D 2
TOWNES ROAD ... D 2
TOWN LINE ROAD ... C 7, C 8, D 7, D 8
TOWNVIEW ROAD ... F 5
TRACY LYNN TERRACE ... B 6, B 7
TRAIL RIDGE LANE ... C 5
TRAYMORE AVENUE ... G 2
TREE STREET ... D 6
TRIBAL TRAIL ... E 3
TUDOR ROAD ... E 2
TURNBERRY CIRCLE ... B 6
TWELVE OAKS CENTER DRIVE ... D 2
TWELVE OAKS DRIVE ... F 3
TWIN HAVEN ROAD ... E 6

V

VALEWOOD DRIVE ... D 7
VALLEY DRIVE ... B 7
VALLEY ROAD ... F 6
VALLEY VIEW ROAD ... B 6
VANDAN ROAD ... C 5
VEDEN CIRCLE ... B 6
VERNON DRIVE SOUTH ... G 3
VICKI LANE ... E 4
VICTOR LANE ... D 7
VICTORIA STREET ... D 5
VINE HILL ROAD ... A 6, A 7, B 6, B 7

W

WALKER PLACE ... D 5
**WAYMOUTH SPUR (PRIVATE) ... C 2
WAYZATA BOULEVARD — STATE HWY. #12 ... C 2, D 2, E 2, F 2, G 2
WEDGEWOOD DRIVE ... D 6
WELLAND AVENUE ... G 2
WELLINGTON CIRCLE ... D 3
WELLINGTON ROAD ... D 3
WENDOVER COURT ... D 5
WENTWORTH TRAIL ... E 4
WEST 34TH CIRCLE ... G 4
WEST 34TH STREET ... G 4
WEST 47TH STREET ... F 6
WEST 55TH STREET ... B 7
WEST 57TH STREET ... B 7
WEST 58TH STREET ... B 7
WEST LANE ... B 6
**WEST OAKS (PRIVATE) ... C 5
WESTCOTE CIRCLE ... D 3
WESTGATE ROAD ... E 6
WESTMARK DRIVE ... D 4
WESTMILL ROAD ... C 6
WESTMINSTER ROAD ... D 6
WESTRIDGE LANE ... F 3
WESTRIDGE ROAD ... F 3
WESTVIEW TERRACE ... G 3
WESTWOOD CIRCLE ... G 2
WESTWOOD ROAD ... G 2
WHITE BIRCH ROAD ... E 2
WHITED AVENUE ... D 7
WHITEGATE LANE ... C 2
WHITE OAK ROAD ... E 6
WHITE PINE DRIVE ... D 2
WILDCREST ROAD ... D 5
**WILDWOOD CIRCLE (PRIVATE) ... G 3
**WILDWOOD TRAIL (PRIVATE) ... G 3
WILLIAMS LANE ... D 7
WILLISTON LANE ... D 6
WILLISTON ROAD ... D 4, D 5, D 6, D 7
WILLOW LANE ... B 6
WILLOW OAK LANE ... F 5
WILLOWWOOD DRIVE ... D 7
WILLMAT HILL ... F 5
WILSHIRE CIRCLE ... G 2
WILSHIRE DRIVE ... G 2
WILSON STREET ... D 5
WINCHESTER COURT ... C 5
WINDERMERE PLACE ... C 5
WINDRIDGE CIRCLE ... F 5
WINDSOR LAKE DRIVE ... G 3
WINDSOR LAKE LANE ... G 3
WINDSOR ROAD ... E 5
WINDWOOD WAY ... B 5
WINDYHILL ROAD ... E 2
WINTER CIRCLE ... D 3
WINTERGREEN COURT ... B 6
WING LAKE DRIVE ... D 7
WINTERSET DRIVE ... F 6
WINTERSET SPUR ... F 6
WOODALE DRIVE ... D 2
WOODBINE ROAD ... F 5
WOODBRIDGE TRAIL ... E 3
WOOD COURT LANE ... F 5
WOODCREST LANE ... E 2
WOOD CROFT DRIVE ... C 4
WOODGATE COURT ... D 6
WOODGATE ROAD NORTH ... D 6
WOODGATE ROAD SOUTH ... D 6
WOODHAVEN ROAD ... D 5
WOODHILL CIRCLE ... D 6
WOODHILL ROAD ... D 6, E 5
WOODHILL TERRACE ... D 5
WOOD KNOLL LANE ... D 4
WOODLAND CIRCLE ... C 7
WOODLAND LANE ... C 7
WOODLAND ROAD ... C 6, C 7, D 6, D 7
WOOD LANE ... E 2
WOODLAWN AVENUE ... C 4
WOODRIDGE COURT ... E 6
WOODRIDGE ROAD ... E 6
WOODRUFF CIRCLE ... D 3
WOODRUFF ROAD ... D 3
WOODRUFF SPUR ... D 3
WOODY LANE ... F 4
WOOLMAN DRIVE ... B 6
WYCHEWOOD ROAD ... D 6
WYNGATE LANE ... D 7
WYOLA ROAD ... E 4

Y

YELLOW CIRCLE DRIVE ... G 7
YORKSHIRE AVENUE SOUTH ... G 2

SCHOOLS

NO. 1 OAK KNOLL ELEMENTARY SCHOOL ... F 3
NO. 2 NORTH JUNIOR HIGH SCHOOL ... G 3
NO. 3 GROVELAND ELEMENTARY SCHOOL ... E 4
NO. 4 BURWELL ELEMENTARY SCHOOL ... E 4
NO. 5 IMMACULATE HEART OF MARY (PRIVATE) ... E 6
NO. 6 GLEN LAKE ELEMENTARY SCHOOL ... E 6
NO. 7 TEMPLE ELEMENTARY SCHOOL (PRIVATE) ... C 6
NO. 8 MINNETONKA SR. HIGH SCHOOL ... B 6
NO. 9 CLEAR SPRINGS ELEMENTARY SCHOOL ... B 7
No. 10 EISENHOWER SR. HIGH SCHOOL ... G 5
NO. 11 ALICE SMITH ELEMENTARY SCHOOL ... G 5
NO. 12 WAYZATA SENIOR HIGH SCHOOL ... C 1
NO. 13 SUNSET HILLS ELEMENTARY SCHOOL ... E 1
NO. 14 DEEPHAVEN ELEMENTARY SCHOOL ... A 6
NO. 15 DEEPHAVEN JUNIOR HIGH SCHOOL ... A 6
NO. 16 MINNETONKA EAST JUNIOR HIGH SCHOOL ... C 5
NO. 17 HOPKINS WEST JUNIOR HIGH SCHOOL ... E 5
NO. 18 SCENIC HEIGHTS ELEMENTARY SCHOOL ... C 7
NO. 19 L.H. TANGLEN ELEMENTARY SCHOOL ... G 3
NO. 20 RIDGEMOUNT JR. HIGH SCHOOL ... F 1
NO. 21 MINNEAPOLIS JUNIOR ACADEMYY 7TH DAY ADVENTIST (PRIVATE) ... D 4
NO. 22 LINDBERGH SENIOR HIGH SCHOOL ... G 3
NO. 23 GATEWOOD ELEMENTARY SCHOOL ... D 7

PARKS

NO. 1 BIG WILLOW ... F 4
NO. 2 BOULDER CREEK ... C 7
NO. 3 BURWELL ... E 4
NO. 4 CIVIC CENTER ... D 4
NO. 5 COVINGTON ... B 7
NO. 6 DWIGHT ... B 6
NO. 7 FORD ... G 3
NO. 8 GLEN LAKE ... E 6, E 7
NO. 9 GLEN MOORE ... E 7
NO. 10 GRAY'S BAY CAUSEWAY ... C 3
NO. 11 GRAY'S BAY DAM ... C 3
NO. 12 GROVELAND ... C 4
NO. 13 GRO TONKA ... C 4
NO. 14 HILLOWAY ... F 3
NO. 15 HOLIDAY LAKE ... C 6
NO. 16 JIDANA ... D 4
NO. 17 JUNCTION ... F 6
NO. 18 KNOLLWAY ... E 2
NO. 19 LAKE CHARLOTTE ... C 6
NO. 20 LAKE ROSE ... D 7
NO. 21 LIBBS LAKE BEACH ... C 4
NO. 22 LINNER ... D 3
No. 23 LONE LAKE ... F 7
NO. 24 McKENZIE ... D 5
NO. 25 MEADOW ... E 2, E 3
NO. 26 MINI TONKA ... C 5
NO. 27 NO. GLEN LAKE ... E 6
NO. 28 OBERLIN ... F 2
NO. 29 ORCHARD ... F 5
NO. 30 PURGATORY ... C 6, C 7
NO. 31 REICH ... B 6
NO. 32 SHADY OAK BEACH ... F 6
NO. 33 SPRING HILL ... C 6
NO. 34 TOWER HILL ... D 5
NO. 35 VICTORIA-EVERGREEN ... D 5
NO. 36 WESTWOOD ... G 2
NO. 37 WILSON ... D 5
NO. 38 WOODGATE ... D 6

City of St. Louis Park, Minnesota

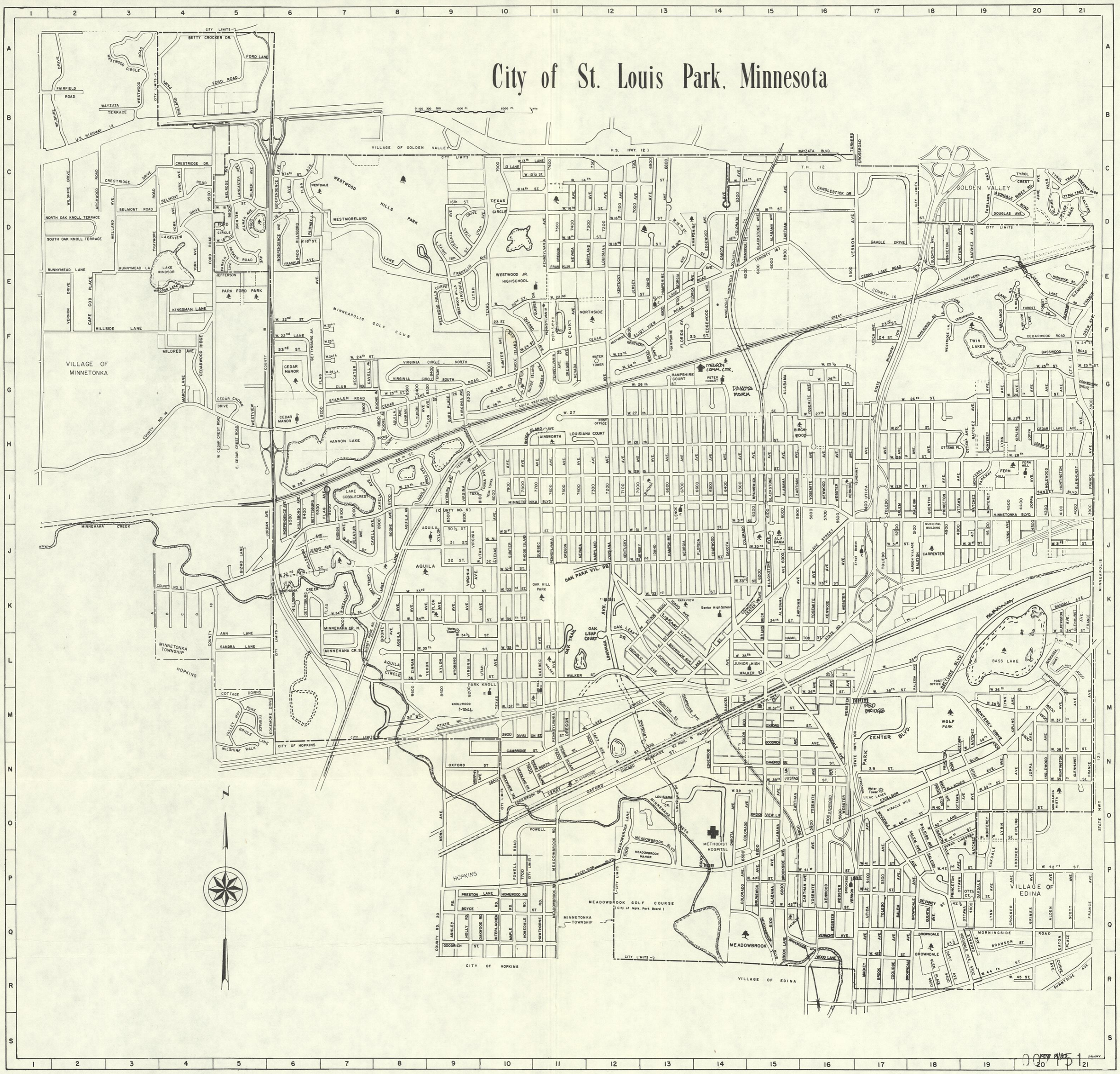

Alabama Avenue	I-15
Aquila Avenue	K- 8
Aquila Circle	L- 8
Aquila Lane	K- 7
Basswood Road	F-20
Betty Crocker Drive	A- 4
Blackstone Avenue	I-15
Boone Avenue	L- 8
Boone Court	H- 8
Brook Avenue	Q-17
Brook Lane	Q-15
Brookside Avenue	P-15
Brookview Drive	N-10
Brookview Lane	O-15
Browndale Avenue	Q-18
Brownlow Avenue	L-13
Brunswick Avenue	L-15
Burd Place	G- 9
Cambridge Street	N-15
Candlestick Drive	C-16
Cavell Avenue	J- 7
Cavell Lane	K- 7
Cedar Lake Avenue	H-20
Cedar Lake Road	E-17
Cedar Shore Drive	G-21
Cedar Street	H-20
Cedarwood Road	F-19
Club Road	G- 7
Colorado Avenue	J-14
Coolidge Avenue	R-17
County Road #5	I- 9
County Road #16	E-15
County Road #18	D- 5
County Road #41	C-16
Dakota Avenue	J-14
Dart Avenue	R-18
Decatur Avenue	J- 7
Decatur Lane	K- 7
Devaney Street	Q-18
Division Street	N-10
Drew Avenue	F-21
Edgebrook Drive	O-10
Edgewood Avenue	J-14
Eliot View Road	F-13
Ensign Avenue	J- 7
Excelsior Boulevard	N-17
Fairway Lane	D- 7
Flag Avenue	I- 7
Florida Avenue	J-13
Ford Circle	D- 5
Ford Lane	A- 5
Ford Road	D- 5
Forest Lane	F-20
Forest Road	F-20
France Avenue	N-21
Franklin Avenue	E-11
Fredrick Avenue	J- 6
Gamble Drive	D-18
Georgia Avenue	J-13
Gettysburg Avenue	I- 6
Glenhurst Avenue	I-21
Glenhurst Road	E-21
Glen Place	R-18
Goodrich Avenue	N-15
Gorham Avenue	L-13
Hamilton Street	L-15
Hampshire Avenue	J-13
Highwood Road	E-20
Hillsboro Avenue	J- 6
Huntington Avenue	N-20
Hurst Street	M-13
Highway #7	L-16
Highway #100	N-17
Idaho Avenue	J-13
Independence Avenue	J- 6
Inglewood Avenue	I-20
Jersey Avenue	J-12
Jessie Avenue	J- 6
Joppa Avenue	N-20
Jordan Avenue	E- 6
Kentucky Avenue	J-12
Kentucky Lane	G-13
Kilmer Avenue	C- 5
Kipling Avenue	O-20
Lake Street	J-16
Lancaster Avenue	C- 5
Louisiana Avenue	J-12
Louisiana Circle	O-13
Louisiana Court	H-11
Lynn Avenue	O-19
Mackey Avenue	R-17
Maryland Avenue	J-12
Meadowbrook Boulevard	Q-15
Meadowbrook Golf Crse.	Q-13
Meadowbrook Lane	O-12
Meadowbrook Manor	O-13
Meadowbrook Road	P-11
Melrose Avenue	C- 5
Minnetonka Boulevard	I-19
Minnehaha Circle N.	L- 7
Minnehaha Circle S.	L- 7
Monterey Avenue	O-19
Monterey Drive	M-19
Monterey Parkway	I-19
Monitor Street	M-13
Morningside Road	Q-19
Natchez Avenue	I-18
Nevada Avenue	J-11
North Street	N-11
North Willow Lane	F-20
Oregon Avenue	J-11
Ottawa Avenue	I-18
Ottawa Court	P-19
Ottawa Place	H-18
Oxford Street	N-12
Parker Lane	E- 5
Parker Road	E- 5
Parklands Lane	E-19
Parklands Road	E-19
Parkwoods Road	F-18
Pennsylvania Avenue	J-11
Powell Road	P-10
Princeton Avenue	I-18
Quebec Avenue	J-11
Quebec Drive	F-10
Quentin Avenue	I-18
Raleigh Avenue	I-18
Randall Avenue	K-21
Republic Avenue	L-13
Rhode Island Avenue	J-10
Salem Avenue	I-17
Shelard Parkway	A-4
South Hill Lane	F-18
South Street	N-11
South Willow Lane	F-20
Stanlen Road	G- 7
Sumter Avenue	J-10
Sunset Boulevard	I-20
Sunset Ridge Road	L- 7
Taft Avenue	N-12
Texas Avenue	J-10
Texa-Tonka Avenue	I- 9
Texas Circle	D-10
Toledo Avenue	I-17
Utah Avenue	J- 9
Utah Drive	D- 9
Utica Avenue	Q-17
Vallacher Avenue	N-18
Vermont Avenue	Q-16
Vernon Avenue	P-16
Virginia Avenue	I- 9
Virginia Circle N.	G- 9
Virginia Circle S.	G- 9
Walker Street	L-11
Wayzata Boulevard	C-11
Webster Avenue	K-16
Westmoreland Lane	D- 8
Westridge Lane	F-18
Westwood Hills Curve	F- 9
Westwood Hills Drive	F- 9
Willow Lane North	F-20
Willow Lane South	F-20
Wooddale Avenue	O-17
Woodland Drive	N-10
Wood Lane	R-16
Wyoming Avenue	K- 9
Xenwood Avenue	I-16
Xylon Avenue	K- 9
Yosemite Avenue	I-16
Yukon Avenue	K- 9
Zarthan Avenue	K-15
Zinran Avenue	K- 8
1st Street NW	L-13
2nd Street NW	K-12
3rd Street NW	K-12
13th Lane	C-10
13-1/2 Street	C-10
14th Street	C-11
15th Street	C- 5
16th Street	D-13
18th Street	D-12
22nd Lane	F- 6
22nd Street	F- 6
23rd Street	F-13
24th Street	G-13
24th Lane	G- 7
25th Street	G-10
25-1/2 Street	G-16
26th Street	G-13
27th Street	G-13
28th Street	H-13
29th Street	I-12
30-1/2 Street	J- 9
31st Street	J-12
32nd Street	J-12
32-1/2 Street	J-10
33rd Street	J-16
34th Street	L-15
34-1/2 Street	L- 9
35th Street	L- 9
35-1/2 Street	L-16
36th Street	M-16
36-1/2 Street	M-19
37th Street	M-15
38th Street	N-19
39th Street	O-15
40th Street	O-18
40th Lane	O-18
41st Street	P-16
42nd Street	Q-15
42-1/2 Street	Q-19
43-1/2 Street	R-17
44th Street	R-19

PARKS

Ainsworth	H-11
Aquila	J- 9
Birchwood	H-16
Bronx	I-13
Browndale	Q-18
Cedar Manor	G- 6
Carpenter	J-17
Fern Hill	I-19
Jackley	Q-15
Justad	N-15
Meadowbrook	Q-15
Minnikahda Vista	Q-20
Nelson	G-14
North Side	F-12
Oak Hill	K-11
Parkview	K-13
Sunshine	I-17
Terry	N-11
Texa Tonka	I- 8
Westmoreland	M-18
Westwood Hills	D- 8
Westdale	C- 6

SCHOOLS

Senior High	K-14
Central Jr.	L-14
Westwood Jr.	E-10
Aquila El.	J- 9
Brookside El.	P-16
Cedar Manor	G- 6
Eliot	E-13
Ethel Baston	J-16
Fern Hill	I-19
Lenox	J-13
Oak Hill	M-11
Park Knoll	M-10
Peter Hobart	G-14
Susan Lindgren	O-18

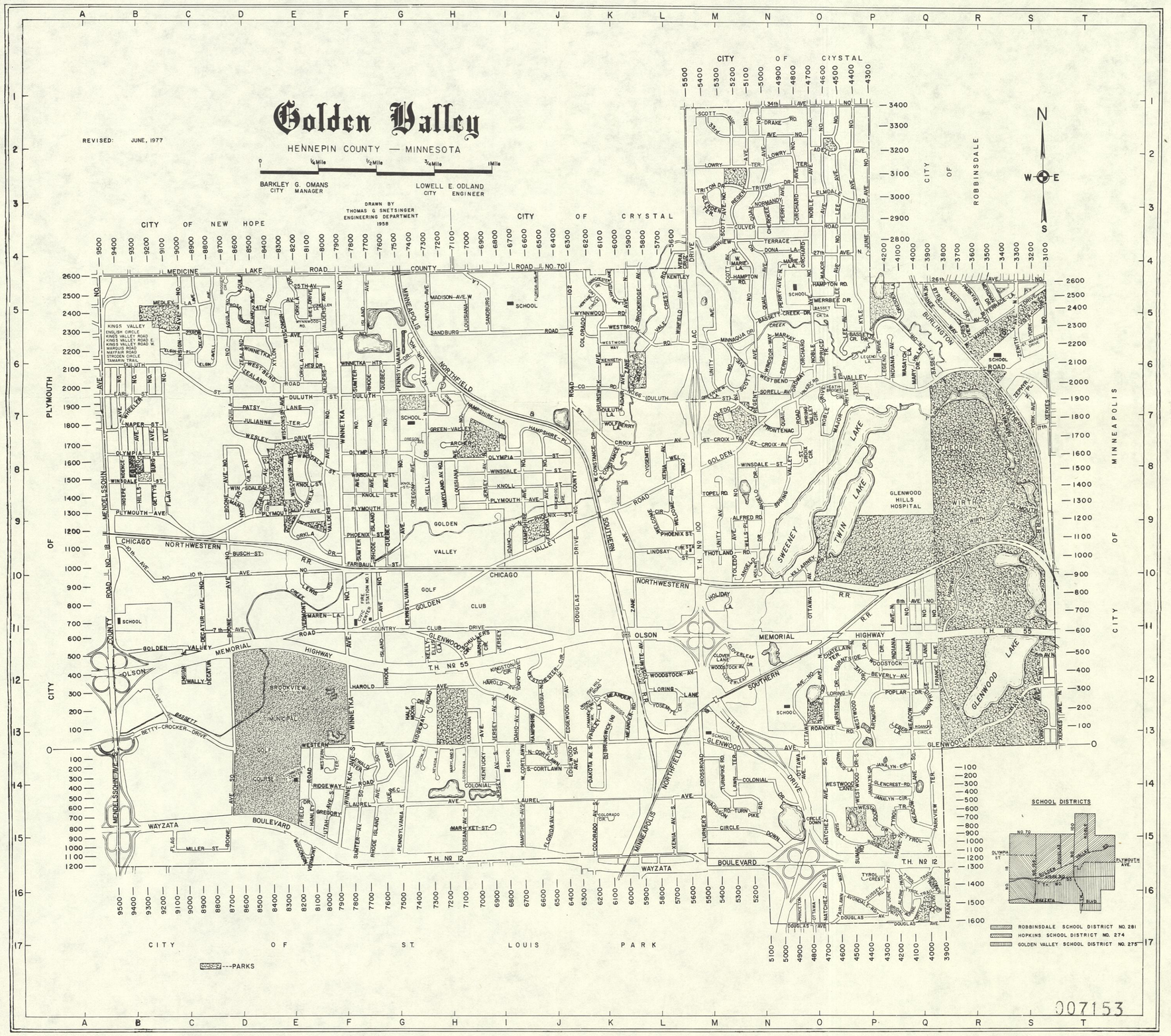

STREET INDEX

Adair Ave.	K-6-7
Adeline Lane	N-10
Adell Ave.	P-2
Alfred Road	N-9
Alpine Pass	Q-16
Angelo Drive	N-9-10
Aquila Ave. N.	D-5-9
Archer Ave.	H-8
Ardmore Drive N.	P-12-13
Avondale Road	P-16
Bassett Creek Drive	N-P-5-Q-6
Bassett Creek Lane	O-5
Betty Crocker Drive	C-13
Beverly Ave.	P-12
Bies Drive	E-5
Boone Ave. N.	D-9-11-13
Boone Ave. S.	D-15
Brenner Pass	Q-16
Bridal Path	P-16
Brogger Circle	D-4
Brookridge Ave.	L-5
Brunswick Ave. N.	K-7-13
Brunswick Ave. S.	K-14
Bruntside Drive	Q-13
Busch St.	D-10
Byrd Ave. N.	R-5
Castle Court	D-9
Cavell Ave.	C-5
Chatelain Terrace	O-11
Cherokee Place	N-3
Circle Down	M-O-15
Clover Lane	M-12
Cloverleaf Drive	N-12
Colonial Drive	N-14
Colonial Road	H-14
Constance Drive, E.	K-8
Constance Drive, W.	K-8
Cortlawn Circle, N.	J-14
Cortlawn Circle, S.	J-14
Cortlawn Circle, W.	J-14
County Rd. 66	U-N-6
Crestview Ave.	R-6
Colorado Ave.	K-6-15
Colorado Circle	K-15
Country Club Drive	E-J-11
Culver Road	M-P-3
Cutacross Road	K-13
Dakota Ave.	K-14
Dawnview Terrace	N-4
Decatur Ave. N.	C-12-11-5
Dona Lane	N-4
Douglas Ave.	O-17
Douglas Drive N.	J-5-11
Drake Road	N-1
Dresden Lane	P-5
Duluth Lane	K-7
Duluth Street	A-H-6-7-J-N-7
Earl Street	B-6-7
Edgewood Ave. N.	J-9-13
Edgewood Ave. S.	J-14
8th Ave. N.	Q-11
Elgin Place	C-6
Ellis Lane	H-12
Elmdale Road	P-3
English Circle	B-6
Ensign Ave. N.	C-5-12
Ewald Terrace	F-14
Fairlawn Way	O-16
Faribault St.	F-10
Field Drive	E-15
5th Ave. N.	S-12
Flag Ave. N.	B-8-13
Flag Ave. S.	B-15
Florida Ave. N.	J-5-9
Florida Ave. S.	J-15
Florida Court	J-13
France Ave. N.	Q-12
Frontenac Ave.	N-8
Georgia Ave. N.	J-13
Gettysburg Ave. N.	B-8
Glencrest Road	P-14
Glenden Terrace	M-3
Glenwood Ave.	K-13
Golden Valley Road	A-S-6-12
Green Valley Road	H-7
Greenview Lane	M-6
Gregory Road	F-15
Half Moon Drive	H-13
Hampshire Ave. N.	J-9-13
Hampshire Ave. S.	I-15
Hampshire Lane	I-7
Hampshire Place	J-8
Hampton Road	M-O-5
Hanley Road	E-14
Harold Ave.	G-12
Heathbrooke Circle	O-7
Heritage Circle	K-5
Hillsboro Ave. N.	B-8
Holiday Lane	M-11
Idaho Ave. N.	I-12-13
Independence Ave. N.	B-8
Indiana Ave. N.	Q-6-12
Janalyn Circle	P-14
Jersey Ave. N.	I-8-13
Jersey Ave. S.	I-14
Jonellen Lane	E-5
Julianne Terrace	E-7
June Ave. N.	P-3
June Ave. S.	P-16
Kaltern Lane	Q-16
Kelly Drive	G-5-12
Kenneth Way	K-6
Kentley Ave.	L-5
Kentucky Ave. S.	H-14
Kewanee Way	R-5
Killarney Drive	O-10
Kingston Circle	I-12
Kings Valley Road, E., W.	B-6
Knoll Street	E-1-9
Kyle Ave. N.	P-4
Kyle Place	P-7
Lamplighter Lane	K-5
Laurel Ave.	F-H-L-14
Lawn Terrace	M-14
Leber Lane	Q-13
Lee Ave. N.	O-3-5
Legend Drive	P-6
Legend Lane	P-6
Lewis Road	E-10
Lilac Drive N.	M-6
Lilac Drive S.	N-14
Lindsay Street	L-10
Loring Lane	L-13-O-13
Louisiana Ave. N.	H-5-8-13
Louisiana Ave. S.	H-15
Lowry Terrace	L-N-2
Maddaus Lane	P-14
Madison Ave. W.	G-H-5
Major Ave. N.	O-3
Major Circle	O-6
Major Drive	O-7
Manchester Drive	K-5
Mandan St.	D-9
Manor Drive	R-6
Maren Lane	F-11
Marie Lane, E.	O-4
Marie Lane, W.	N-4
Markay Ridge	O-6
Market St.	H-15
Marquis Road	B-6
Mary Hills Drive	Q-6
Maryland Ave. N.	H-7-9
Maryland Ave. S.	H-14
Mayfair Road	B-6
McMair Drive	R-5
Meadow Lane, N.	Q-13
Meadow Lane, S.	Q-14
Meander Road	K-13
Medicine Lake Road	E-5
Medley Lane	C-5
Mendelssohn Ave. N.	A-8
Mendelssohn Ave. S.	B-14
Meridan Drive	R-5
Merribee Drive	O-5
Miller Street	C-15
Minnaqua Drive	M-5
Naper Street	B-7
Natchez Ave. N.	O-13
Natchez Ave. S.	O-14-16
Nevada Ave. N.	G-5
Nevada Ave. S.	G-14
Noble Ave. N.	O-4
Noble Drive	O-7
Normandy Place	N-3
Oak Grove Circle	K-8
Olson Memorial Hwy.	A-S-12
Olympia Street	B-F-J-8
Orchard Ave. N.	O-4-6
Ordway	O-7
Oregon Ave. N.	G-8-9
Oregon Ave. S.	G-14
Orkla Drive	E-5-10
Ortler Pass	Q-16
Ottawa Ave. N.	O-11-13
Ottawa Ave. S.	O-14-16
Paisley Lane	K-13
Parkview Boulevard	R-5
Parkview Terrace	Q-15
Patsy Lane	E-7
Pennsylvania Ave. N.	G-6-10
Pennsylvania Ave. S.	G-15
Perry Ave. N.	N-3-6
Phoenix Street	F-1-L-9
Plymouth Ave.	B-I-9
Pomander Walk	K-13
Poplar Drive	Q-12
Princeton Ave. S.	O-16
Quail Ave. N.	N-4-7
Quebec Ave. N.	G-6-10
Quebec Ave. S.	G-14
Radisson Road	M-15
Ravine Trail	Q-15
Regent Ave. N.	N-4-7
Rhode Island A. N.	G-6-10-12
Rhode Island A. S.	G-15
Ridgeway Road	G-14
Roanoke Circle	Q-13
Roanoke Road	O-13
Rose Manor	D-5
St. Croix Ave.	J-N-7
St. Croix Circle	O-8
St. Margaret Drive	S-5
Sandburg Lane	H-5
Sandburg Road	G-J-5
Schuller Circle	H-12
Scott Ave. N.	N-2-3-6
7th Ave. N.	C-11 E-J-11
17th Ave. N.	S-7
Ski Hill Road	K-13
Sorell Ave.	N-7
Spring Valley Circle	O-7
Spring Valley Road	O-8
Spruce Trail	O-6
Stroden Circle	B-6
Sumac Road	P-15
Sumter Ave. N.	F-6-10
Sumter Ave. S.	F-15
Sunnyridge Lane N.	Q-12
Sunset Ridge	P-15
Sussex Road	P-16
Tamarin Trail	B-6
10th Ave. N.	D-10
Terrace Lane	S-5
33rd Ave. N.	N-2
34th Ave. N.	O-1
Thotland Road	M-10
Toledo Ave. N.	N-6-9
Topel Road	M-9
Triton Drive	M-O-3
Turner's Crossroad	M-15
Turnpike Road	M-15
23rd Ave.	E-6
24th Ave.	D-5
25th Ave.	E-5
26th Ave.	R-4
27th Ave.	P-4
Tyrol Crest	P-16
Tyrol Trail	Q-16
Unity Ave.	M-5-6-9
Utah Ave. S.	F-15
Valders Ave.	E-5-9
Vale Crest Road	L-5
Valery Road	O-7
Varner Circle	I-11
Vera Cruz Ave.	M-4
Vermont Ave. N.	E-11
Vermont Ave. S.	E-15
Vista Drive	S-5
Wally Street	C-12
Wasatch Lane	Q-6
Wayzata Blvd.	B-Q-16
Welcome Ave.	L-9
Welcome Circle	L-9
Wesley Drive	D-E-8
Westbend Road	E-6-N-7
Westbrook Road	L-6
Westchester Circle	J-12
Western Ave.	E-I-13
Western Terrace	F-13-14
Westmore Way	K-6
Westwood Drive, N.	P-13
Westwood Drive, S.	P-15
Westwood Lane	P-14
Wheeler Blvd.	B-7
Wills Place	N-10
Windsor Way	N-6
Winfield Ave.	L-5
Winnetka Ave. N.	F-8
Winnetka Ave. S.	F-15
Winnetka Hgts. Dr.	D-E-F-6
Winsdale Street	B-N-8
Wirth Parkway	R-9
Wisconsin Ave. N.	E-5-7-9
Wisconsin Ave. S.	E-15
Wolfberry Lane	K-7
Woodstock Ave.	M-P-12
Wynnwood Road	E-K-5
Xenia Ave. N.	L-8
Xenia Ave. S.	L-15
Xerxes Ave. N.	T-5-8-13
Xylon Ave. N.	E-5
Xylon Ave. S.	E-15
York Ave. N.	S-7-12
Yosemite Ave. N.	L-12
Yosemite Circle	L-12
Zane Ave. N.	L-7-9-11
Zealand Ave. N.	D-5-9
Zenith Ave. N.	S-5
Zephyr Place	S-7

SCHOOLS

Carl Sandburg Jr. H.S.	I-5
Church of the Good Shepherd	I-14
Golden Valley High School	O-13
Meadowbrook	M-13
Noble	O-5
St. Margaret Mary	S-6
Sigurd F. Olson	G-7
Westview	B-11

PARKS

Bassett Creek Park	L-6
Brookview	E-13
Glenview Terrace	S-5
Golden Oaks Park	E-9
Hampshire Park	I-8
Lakeview Heights Park	B-8
Lillian Seeman Park	I-10
Lions Club Park	H-13
Medley Hills Park	B-5
Natchez Park	O-13
Papoose Park	O-2
Rice Lake Park	P-5
Scheid's Park	M-7
South Tyrol Park	Q-16
Tyrol Park	P-15
Wesley Park	D-8
Wildwood Park	G-7
Woodlawn Park	M-2
Yosemite Park	L-12

CIVIC BUILDINGS

Brookview Community Center	E-14
Civic Center	F-11
Fire Station No. 1	F-11
Fire Station No. 2	M-10

CITY OF PLYMOUTH STREET MAP

N
W P E
S

SCALE OF MILES
0 1/4 1/2 3/4 1

19100 BROCKTON
19000 ALVARADO
18900 ZIRCON
18800 YELLOWSTONE
18700 XANTHUS
18600 WALNUT GROVE
18500 VAGABOND
18400 URBANDALE
18300 TROY
18200 SHADYVIEW
18100 RANIER
18000 QUEENSLAND
17900 PEONY
17800 OLIVE
17700 NARCISSUS
17600 MERRIMAC
17500 LAWNDALE
17400 KIMBERLY
17300 JEWEL
17200 INLAND
17100 HOLLY
17000 GARLAND
16900 FOUNTAIN
16800 EVEREST
16700 DUNKIRK
16600 COMSTOCK
16500 BLACK OAKS
16400 ARCHER
16300 ZANZIBAR
16200 YUMA
16100 XENE
16000 WESTON
15900 VICKSBURG
15800 UPLAND
15700 TERRACEVIEW
15600 SHENANDOAH
15500 RANCHVIEW
15400 QUANTICO
15300 POLARIS
15200 ORCHID
15100 NIAGRA
15000 MINNESOTA
14900 LANEWOOD
14800 KINGSVIEW
14700 JUNEAU
14600 ITHACA
14500 HARBOR
14400 GLACIER
14300 FERNBROOK
14200 EMPIRE
14100 DALLAS
14000 CHESHIRE
13900 BERKSHIRE
13800 ANNAPOLIS
13700 ZINNIA
13600 YUCCA
13500 XENIUM
13400 WEDGEWOOD
13300 VINEWOOD
13200 UNDERWOOD
13100 TEAKWOOD
13000 SYCAMORE
12900 ROSEWOOD
12800 QUINWOOD
12700 PINEVIEW
12600 OAKVIEW
12500 NORWOOD
12400 MAGNOLIA
12300 LARCH
12200 KIRKWOOD
12100 JONQUIL
12000 IVES
11900 HEMLOCK
11800 GOLDENROD
11700 FORESTVIEW
11600 EVERGREEN
11500 DEERWOOD
11400 COTTONWOOD
11300 BALSAM
11200 ARROWOOD
11100 ZACHARY
11000 YORKTOWN
10900 XIMINES
10800 WELLINGTON
10700 VALLEY FORGE
10600 UNION TERRACE
10500 TRENTON
10400 SARATOGA
10300 REVERE
10200 QUAKER
10100 PILGRIM
10000 ORLEANS
9900 NATHAN
9800 MONTICELLO
9700 LANCASTER
9600 KILMER
9500 CO. RD. NO. 18

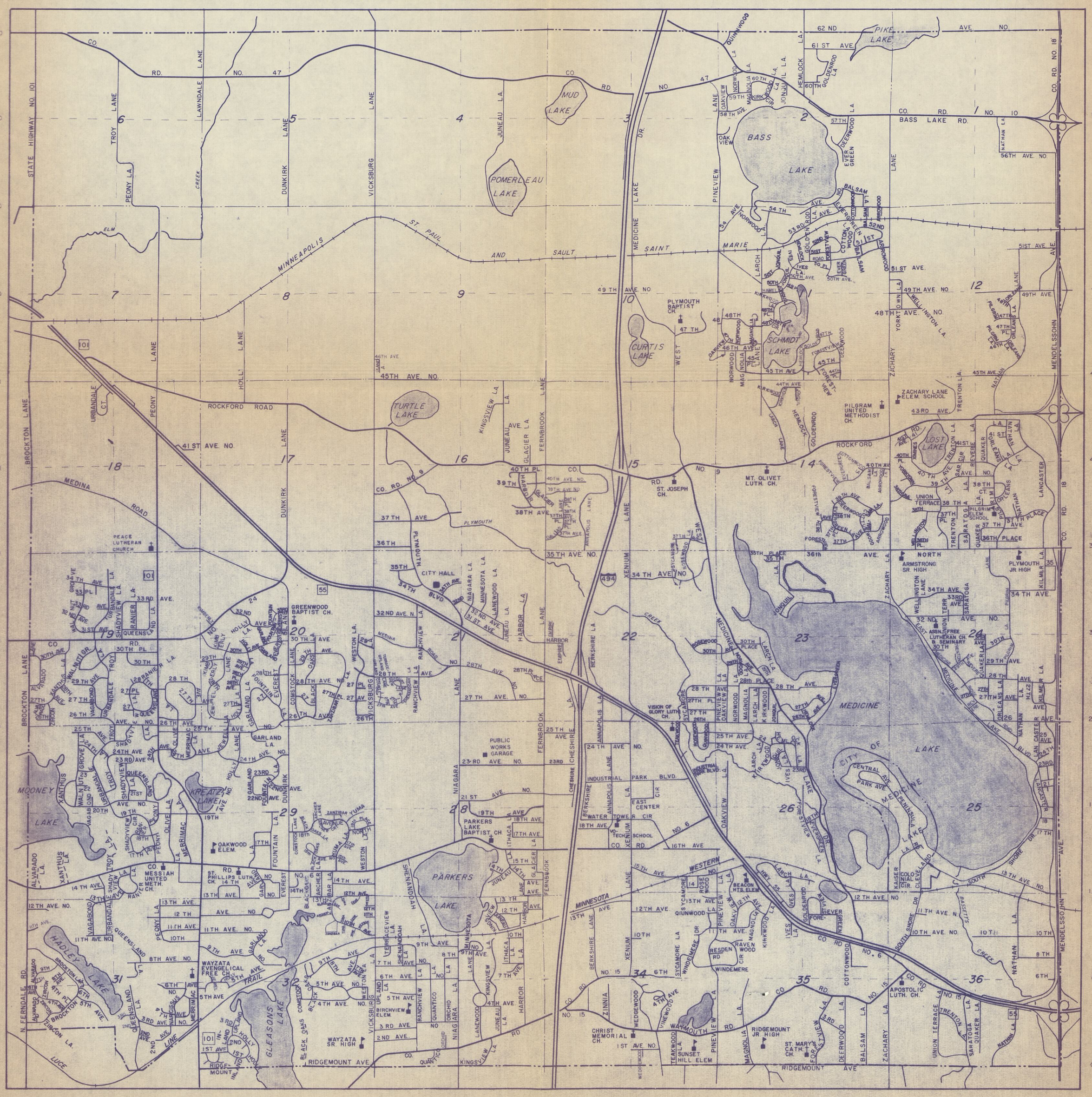

PLYMOUTH ENGINEERING
REVISED 8/14/80

007150

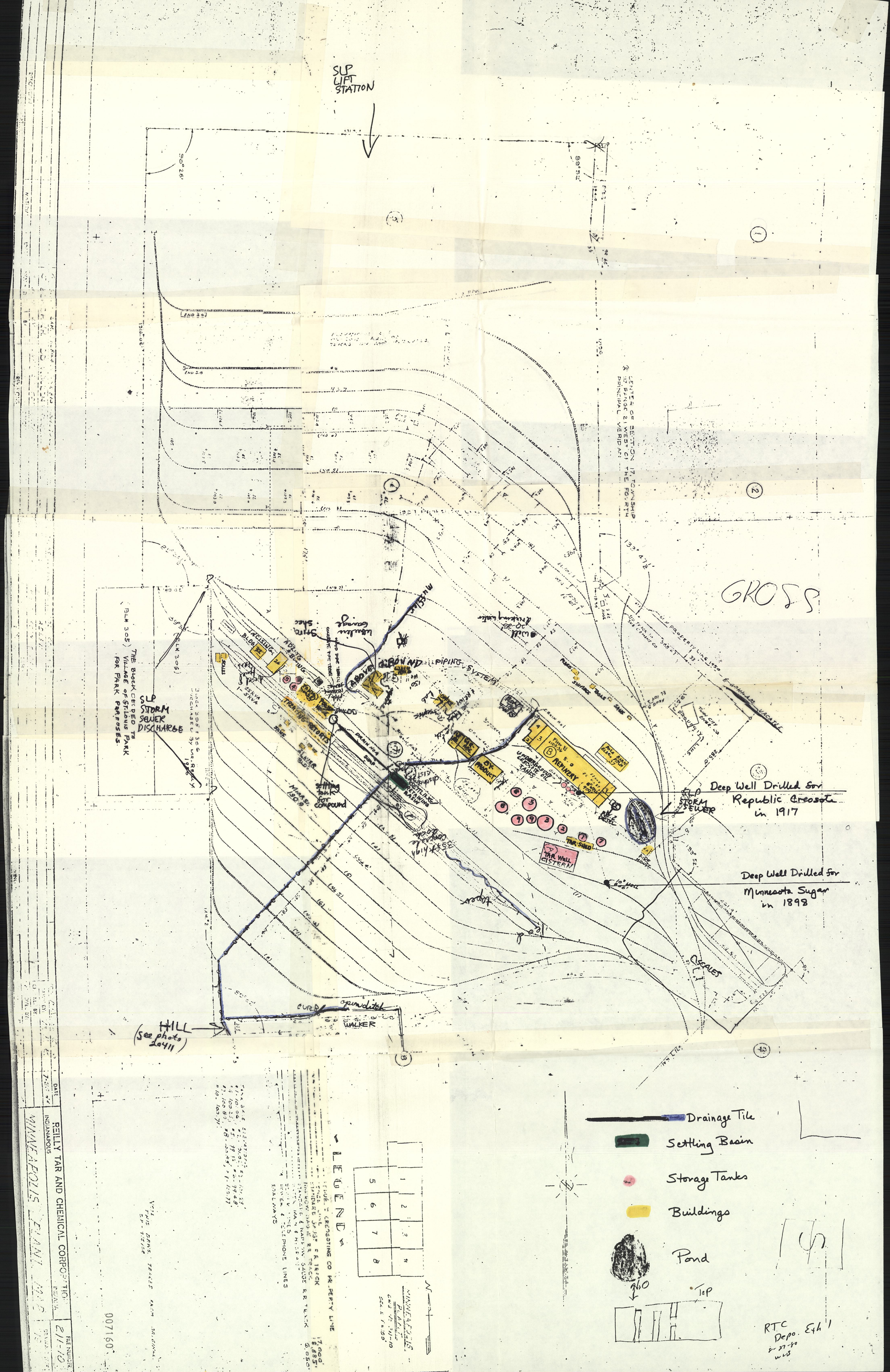
SLP LIFT STATION
CENTER OF SECTION 17, TOWNSHIP 117, RANGE 21 WEST OF THE FOURTH PRINCIPAL MERIDIAN
GROSS
REFINERY
TAR SHED
TAR WELL CISTERN
Deep Well Drilled for Republic Creosote in 1917
Deep Well Drilled for Minnesota Sugar in 1898
SLP STORM SEWER
SLP STORM SEWER DISCHARGE
THE BLOCK DEEDED TO VILLAGE OF ST. LOUIS PARK FOR PARK PURPOSES
settling tank for compound
HILL (See photo 20411)
WALKER
CURB
open ditch
Drainage Tile
Settling Basin
Storage Tanks
Buildings
Pond
REILLY TAR AND CHEMICAL CORPORATION
INDIANAPOLIS
MINNEAPOLIS PLANT
2/11/10
RTC Depo. Eth 1
8-27-80
WLB