PRELIMINARY REASSESSMENT REPORT
THE ANACONDA COMPANY BLUEWATER URANIUM MILLSITE

CERCLIS ID NMD007106891
CIBOLA COUNTY, NEW MEXICO

July 2008

New Mexico Environment Department
Ground Water Quality Bureau
Superfund Oversight Section

Prepared by David L. Mayerson

9078381

TABLE OF CONTENTS

1.0 Introduction 1
2.0 Site information 1
2.1 Location and description 1
2.2 Geologic setting 1
2.3 Demographics 2
2.4 Climate 2
2.5 Operational history and ownership 2
2.6 Regulatory history 2
2.7 Previous environmental investigations 3
3.0 Site inspection 3
3.1 Source/waste characteristics and description 3
3.2 Ground water investigation 5
3.2.1 Hydrology 5
3.2.2 Local ground water quality 5
3.2.3 Ground water use 6
3.2.4 Ground water investigation methods 6
3.2.5 Ground water investigation results 6
3.3 Soil pathway 7
3.4 Surface water pathway 7
3.5 Air pathway 7
4.0 Summary and conclusions 8
5.0 Tables 10
6.0 Figures 17
7.0 References 20

LIST OF TABLES

Table 1: Approved alternate concentration limits for the Anaconda Company Bluewater uranium millsite 10
Table 2: Monitor well information for the Anaconda Company Bluewater uranium millsite 11
Table 3: Alluvial and San Andres aquifer background concentrations for the Homestake Mining Company (uranium millsite) Superfund Site 12
Table 4: Wells within Target Distance Limits ("TDLs") of the Anaconda Bluewater uranium millsite 13
Table 5: NMED ground water sample analyses 14
Table 6: NMED analytical results exceeding federal or state drinking water standards 15

LIST OF FIGURES

Figure 1: Current monitor wells on the Anaconda Company Bluewater uranium millsite 17
Figure 2: Geographic relationship of Homestake Mining Company and the Anaconda Bluewater uraniium millsites 18
Figure 3: Location and Target Distance Limits (TDLs) for the Anaconda Company Bluewater uranium millsite 19

1.0 Introduction

Under the authority of the Comprehensive Environmental Response, Compensation and Liability Act ("CERCLA"), as amended, 42 United States Code ("U.S.C.") §§ 9601 to 9675, the New Mexico Environment Department ("NMED") Superfund Oversight Section ("SOS") has conducted a Preliminary Reassessment ("PR") of the Anaconda Company Bluewater uranium millsite ("Site," CERCLIS ID NMD007106891), which is located in Cibola County, New Mexico. This Site, which is located within the "San Mateo Creek Basin Legacy Uranium Sites" (CERCLIS ID NMN00060684) is suspected to be, at least in part, the source of uranium contamination that has been detected in downgradient monitor wells that are completed in the Alluvial (Ref. 1, p. 4.3-73) and San Andres (Ref. 1, p. 8.0-4) aquifers.

The objective of the PR is to evaluate the Site using the Hazard Ranking System (Ref. 2) and the Superfund Chemical Data Matrix (Ref. 3) to determine if a threat to human health and the environment exists such that further action under CERCLA is warranted.

2.0 Site information

2.1 Location and description

The 3,300-acre Anaconda Company Bluewater uranium millsite, which now is called the Bluewater Disposal Site by the U.S. Department of Energy ("DOE;" Ref. 4, p. 1), is located in the southwest corner of the San Mateo Creek basin (Ref. 5) in north-central Cibola County (Ref. 4, p. 1; Ref. 6; Ref. 7, p. 5). The latitude of the Site is 35° 15-17' north ("N"); the longitude is 107° 55-57' west ("W"). The Site is in sections 7, 8, 17, 18, and 19 of Township ("T") 12 N, Range ("R") 10 W, and sections 12, 13, and 24, of T 12 N, R 11 W, New Mexico Principal Meridian. The Site is located approximately nine air miles northwest of Grants and about 1.5 miles northeast of the village of Bluewater. New Mexico State Highway 334, which intersects State Highway 122, provides access to the Site (Ref. 7, p. 5).

2.2 Geologic setting

The Site is on the northeast flank of the Zuni uplift; Paleozoic- and Mesozoic-age sedimentary bedrock that dip gently to the northeast away from the uplift form cuestas in the Site area. Formations either that are exposed at the surface or that influence shallow ground water flow in the Site vicinity include the Permian-age Glorieta Sandstone and San Andres Limestone, and the Triassic-age Moenkopi and Chinle Formations. The upper part of the three subdivisions recognized for the San Andres Limestone is the oldest rock exposed at the Site. Up to 100 feet of karst is developed on the uppermost surface and in the upper part of the San Andres Limestone (Ref. 7, p. 13; Ref. 8, p. D4), and the formation may be cavernous in a strip extending southeastward from the Site (Ref. 9, p. 8), with the consequent development of very high permeability (Ref. 8, p. D4). The San Andres is overlain unconformably by thin Triassic-age Moenkopi Formation redbeds, with limited exposure and maximum thickness of 26 feet at the Site. The Chinle Formation unconformably overlies the Moenkopi Formation (Ref. 7, p. 13).

Approximately one-third of the Site—the southern and western parts— and the main tailings pile are underlain by recent basalt flows. The basalt flows originated at a cinder cone approximately 5 miles north of the Site between 2,000 and 4,000 years ago, filling the ancestral Rio San Jose drainage to the south and southeast (Ref. 7, p. 13).

Alluvium up to 30 feet in thickness accumulated along the course of the Rio San Jose prior to basalt emplacement. Alluvium now covers more than one-third of the Site surface. Eolian material thinly veneers much of the Site surface, and also occurs as interbeds within the alluvium (Ref. 7, p. 13-14).

Northerly- and easterly-trending normal faults occurring within the Site do not have surface exposure. These middle Tertiary-age faults, which, along with associated folds, are related to the Zuni uplift, have displacements ranging from tens to several hundreds of feet. The most significant structural feature within the Site is an easterly-trending fault; displacement on this fault decreases from about 370 feet south of the main tailing pile, to 270 feet about 6,000 feet to the east. The fault juxtaposes the San Andres Limestone and Glorieta Sandstone against the Moenkopi and Chinle formations to the south in the subsurface (Ref. 7, p. 14).

2.3 Demographics

The area around the Site is sparsely populated and mostly used for grazing (Ref. 4, p. 2), limited irrigated farming, small businesses along Interstate 40 and in Bluewater village, and residences (Ref. 7, p. 5). Bluewater village has a population of approximately 560 people (Ref. 10, p. 9). Within Cibola County, the average household size is 2.95 people (Ref. 11, p. 1); the average population density in Cibola County is 6 persons/square mile (Ref. 12, p. 2).

2.4 Climate

The average annual maximum temperature at the Grants Airport is 67.8° F; the highest maximum temperature of 88.4° F occurs in July. The average annual minimum temperature is 33.0° F; the lowest minimum temperature of 14.4° F occurs in December. The average annual total precipitation is 10.40 inches ("in."). The maximum average precipitation of 2.03 in. occurs in August; the minimum average precipitation of 0.44 in. occurs in February. Average annual snowfall is 12.3 in., with the maximum snowfall of 4.1 in. occurring in December (Ref. 13).

At a monitoring location within Bluewater Creek (elevation 7,624 feet), the prevailing wind direction was west-southwesterly during 2007 at an average speed of 9.0 miles per hour ("mph") (Ref. 14, p. 2). At a nearby monitoring location on Bluewater Ridge, the prevailing wind direction is south-southwesterly at an average speed of 4.3 mph (Ref. 15, p. 2).

2.5 Operational history and ownership

The Anaconda Copper Company ("Anaconda") constructed a 300 ton/day-capacity carbonate-leach mill at the Site in 1953 to process uranium ore; this mill closed in 1959. An acid-leach mill at the Site began operation in 1957. Production from this mill was reduced for economic reasons in 1959. Full operation was resumed in 1967, and the mill capacity was increased to 6,000 tons/day by 1978. Site operations ceased on February 14, 1982. In 1986, the Anaconda Copper Company became the Atlantic Richfield Company ("ARCO;" Ref. 4, p. 1).

Land ownership in the Site vicinity comprises a checkerboard of State, Federal (*i.e.*, U.S. Bureau of Land Management and U.S. Forest Service), private, and Native American. Utility company pipelines, transmission lines, and associated right-of-ways cross the Site (Ref. 7, p. 7).

2.6 Regulatory history

The Site is under the jurisdiction of Title II of the Uranium Mill Tailing Radiation Control Act ("UMTRCA"). The NRC approved a ground water detection monitoring program on June 1, 1988 (Ref. 16, p. 2). Following several years of remedial pumping which produced no significant reduction in concentrations of molybdenum, selenium, and uranium contamination, ARCO originally applied to the NRC for alternate concentration limits ("ACLs") in 1990, which were approved in 1996 (Ref. 4, p. 2; Ref. 17; see Table 1). The Site was included under the NRC general license for long-term custody in accordance with 10 CFR 40.28 in 1997, when title and jurisdiction for the Site was transferred to the DOE upon completion of reclamation activities (Ref. 4, p. 1, 2; Ref. 18, p. 2).

2.7 Previous environmental investigations

The U.S. Environmental Protection Agency ("EPA") completed a Potential Hazardous Waste Site Identification and Preliminary Assessment on August 31, 1981 (Ref. 19).

The DOE compliance strategy for the Site includes ground water monitoring at nine point of compliance ("POC") monitor wells within the Site boundary (see Figure 1). Samples from these wells are analyzed for polychlorinated biphenyl ("PCB") contaminants annually, and every three years for molybdenum, selenium, and uranium (Ref. 4, p. 2). DOE (Ref. 20, p. 1; Ref. 21) and available New Mexico Office of the State Engineer ("OSE;" Ref., 22, 23, 24, 25) Site monitor well data are summarized in Table 2. These data indicate some discrepancies between DOE and OSE information for these wells. Specifically, Alluvial monitor well T(M) is indicated in OSE records to have a total depth of 142 feet with completion between 128 and 133 feet, whereas DOE records a total depth for this well of 134 feet with completion between 94 and 115 feet, (Ref. 22). San Andres/Glorieta monitor well S(SG) is indicated to have a total depth of 400 feet (Ref. 23) by OSE, which is more consistent with the total depth of other Site monitor wells that are completed in this aquifer (see Table 2); DOE records a total depth for this well 132 feet. San Andres/Glorieta monitor well OBS-3 is indicated in OSE records to have a total depth of 355 feet and to be completed between 152 and 350 feet below surface (Ref. 24); in contrast, DOE records a total depth of 403 feet and does not indicate a completion interval (Ref. 21). OSE records indicate that San Andres/Glorieta monitor well I(SG) has a total depth of 330 feet (Ref. 25), whereas DOE indicates only that the depth of this well is greater than 235 feet (Ref. 21).

3.0 Site inspection

3.1 Source/waste characteristics and description

Effluent from milling operations originally was stored within natural depressions in basalt flows that were floored with silt and clay (Ref. 8, p. D1); a 1980 surface impoundment assessment (Ref. 26) report noted that lined evaporation ponds were excavated into the Chinle Formation. Acidic effluent dissolved these lining materials, and subsequent water budget calculations and ground water monitoring indicated significant leakage from the tailing pond into the San Andres Limestone (Ref. 8, p. D2).

Currently, the 320-acre main disposal cell, which was the mill's main tailings pile from the acid leach circuit, is covered with radon cover and rock erosion protection (Ref. 7, p. 19). This cell contains approximately 23 million tons of tailings and other contaminated materials, with total radioactivity of about 11,200 curies of radium$_{226}$ (Ref. 4, p. 2). The acid pile, which is located along the northwest edge of the main disposal cell, contained tailings from the acid leach process that were allowed to flow northwest from the main tailings pile prior to 1957. The acid pile has been covered with topsoil and seeded with native grasses, which is underlain by radon cover material (Ref. 7, p. 19); the area of the acid pile is unknown.

The carbonate tailings cell is about 65 acres, and contains approximately 1.3 million tons of contaminated materials with total radioactivity of about 1,130 curies of radium$_{226}$ (Ref. 4, p. 2). These materials were generated from the carbonate leach process which operated between 1953 and 1955. Within this cell are disposal areas #2 and #3, in which mill building debris, evaporation pond liner, and other rubble were disposed (Ref. 7, p. 19).

The ore stockpile area comprises 45 acres in 2 levels east of the plant site. The lower level was used for used equipment storage. The larger upper area was used for ore storage. After the ore was removed, residual radioactivity within the underlying porous basalt could not be removed. The slope separating the 2 levels was covered by basalt riprap, and the entire area was covered with a 12-in. thick compacted engineered cover, overlain with 8 in. seeded topsoil (Ref. 7, p. 24).

Two approximately 1-acre landfills, which were located east of the carbonate tailing pile, were used to dispose of miscellaneous waste and byproduct materials; reclamation required the design of specific features for surface water diversion. The north landfill was situated in a basalt depression; the south landfill is between 2 basalt ridges. Both were covered with 3 feet of radon cover material, overlain by 8 in. of seeded topsoil (Ref. 7, p. 24).

Disposal cell #1, which is located between the former plant site and ore storage area, received debris from decommissioning of the mill crushing and grading facilities, as well as other reclamation debris. The area comprises 3 levels separated by narrow rock-covered outslopes; these are covered with riprap and overlain by topsoil seeded with native grasses (Ref. 7, p. 24)

PCB-contaminated waste was discovered during mill reclamation. Since no commercial waste disposal facility in the country was licensed to accept radioactive waste contaminated with PCBs at that time, the EPA issued a permit to ARCO to allow onsite waste encapsulation in a separate disposal cell. The PCB disposal cell within disposal cell #1 (Ref. 7, p. 24) covers less than 1 acre. The contaminated materials were sealed into 144 palletized drums that were placed on a 3-foot thick clay liner (Ref. 4, p. 2). A minimum of 3-feet of compacted clay also was placed on the side walls of the cell. The drums were opened and internal voids were filled with a soil-cement mixture. The entire cell and all interstitial space were filled with the soil-cement mixture to 6 to 12 in. above the tops of the drums (Ref. 7, p. 24-25).

An asbestos disposal area, which was permitted by the State of New Mexico under the Solid Waste Regulations as a Special Waste, was completed in 1990 in a basalt depression between disposal areas #1 and #2. The asbestos-containing materials comprised byproduct material and plant building debris. The sidewalls of the depression are covered with a 6-in. layer of limestone riprap. The disposed materials are covered by 12 feet of radon barrier material, which in turn is covered by 6 in. of seeded soil/rock matrix (Ref. 7, p. 24)

Sulfuric acid was used to extract uranium oxide from ore-bearing sandstone in the milling process. After the uranium was absorbed onto resins, the acid and leached ore sand were flushed to the tailings pond. Sodium chloride in an acid solution was used to extract the uranium from the resins (Ref. 8, p. D20). During early mill operations, ammonium nitrate was used instead of sodium chloride, and the resultant waste water contained high nitrate concentrations (Ref. 8, p. D21). Thereafter, lime was added to precipitate some of the iron, manganese, and aluminum; these impurities were discharged to the tailings pond. After the uranium was precipitated from the solution by further increase of pH, the spent liquid also was discharged to the tailings pond. Processing of ore-bearing limestone also followed the same process after uranium oxide was removed from the ore by water in a "pressure cooker" (Ref. 8, p. D20). Decanol, which is a solvent comprised of 1% amine and 99% kerosene, ammonia, and hydrochloric acid, was used in the extraction process (Ref. 27, p. 2).

The tailings from milling operations had a pH of 1 and contained up to 99.8% of existing radioactivity as radium and other uranium decay products (Ref. 27, p. 2). These tailings were slurried to one of two locations, depending upon the milling method, to prevent the occurrence of chemical reactions from the mixing of acidic and basic compounds (Ref. 4, p. 1).

In 1959, Anaconda embarked on the drilling of a test disposal well into the Yeso Formation; this well was located about a mile downgradient from the tailings pond (Ref. 8, p. D1). The well was perforated at selected intervals between 1,254 and 1,480 feet below the surface opposite the Meseta Blanca Sandstone Member. Subsequently, Anaconda performed additional perforations above and below this member and hydraulic fracturing to increase injection rates (Ref. 8, p. D14-D15). Anaconda also drilled a monitor well, located 300 feet southeast of this injection well, through the San Andres/Glorieta aquifer to a depth of 628 feet (Ref. 8, p. D17). Operational injection into this well began in 1960 at rates between 200 and 400 gallons per minute. By December 1965, 500 million gallons of water, containing a total of 13.89 curies of uranium, 312.6

curies of thorium$_{230}$, and 0.612 curie of radium$_{226}$, had been injected (Ref. 8, p. D1-D2). The injected water had a pH between 2.3 and 2.8, and was enriched in iron, manganese, calcium, magnesium, sodium, sulfate, and chloride ions, with small amounts of radioactive uranium, thorium$_{230}$, and radium$_{226}$. Injected nitrate concentrations ranged from 185 parts per million ("ppm") in 1963 to 67 ppm in 1965. Nitrate concentrations did not decrease significantly after the use of ammonium nitrate was discontinued; this persistence was ascribed both to continued use of processing water from a nitrate-contaminated well, as well as slow oxidation of ammonium adsorbed on the clay used to floor the tailings pond and on the tailings (Ref. 8, p. D20-D21). The injection well was operated between 1960 and 1977 (Ref. 28, p. 1-2). Water pressure monitoring during well injection operation indicated that injected water may have leaked to other formations (Ref. 8, p. D1-D2). An obstruction at the 1,375-foot depth was reported in 1976, and an obstruction at 1,326-foot depth was reported in 1984. A cement bond log that was run in 1984 indicated that the borehole was partially collapsed at a depth of 1,205 feet. In 1995, the stainless-steel casing in the upper 905 feet of the well was in good condition, while the casing below this depth was reported to be poor and deteriorated (Ref. 28, p. 1-2).

A 1980 surface impoundment assessment (Ref. 26) noted that Site operations had contaminated the basalt, alluvial, San Andres, and Glorieta sandstone aquifers. The contamination in these aquifers was described as mobile ions, such as sulfate and chloride, rather than heavy metals and radionuclides. The sources of contamination were ascribed to tailings pond seepage, recharge from the contaminated basalt aquifer, and upward migration of tailings water that previously had been injected into the Permian Yeso formation. The DOE notes that process water from the tailings slurry that leached into the San Andres aquifer contaminated the ground water with molybdenum, selenium and uranium (Ref. 4, p. 1).

3.2 Ground water investigation

3.2.1 Hydrology

Alluvial ground water flow generally is parallel to streams (Ref. 9, p. 26). Northwest of the Homestake Mining Company Superfund Site ("HMC;" CERCLIS ID NMD007860935)) alluvial ground water flow is toward the east and southeast, joining the San Mateo Creek alluvial ground water flow (Ref. 1, p. 4.2-6; see Figure).

The Glorieta Sandstone and the gradationally overlying San Andres Limestone form a single hydrologic unit, which is referenced as the San Andres aquifer (Ref. 7, p. 13). Ground water flow in the San Andres aquifer in the vicinity of HMC is east-southeastward (Ref. 1, p. 8.0-3). As previously indicated, there is evidence of karst (Ref. 7, p. 13) and cavern development (Ref. 9, p. 8) within this aquifer. Good hydraulic conductivity with overlying alluvium is established over an area of a few square miles within the Grants-Bluewater area (Ref. 9, p. 10).

The upper part of the underlying Permian-age Yeso Formation is hydraulically connected to the Glorieta Sandstone, due to the gradational nature of the contact. This formation overall is not considered to be an aquifer, due to the occurrence of confining beds, and horizontal ground water flow in the Yeso Formation probably enters as leakage from the overlying San Andres aquifer (Ref. 9, p. 10).

3.2.2 Local ground water quality

Alluvial background contaminant of concern concentrations and reported San Andres analyte concentrations for HMC (downgradient of the Site; see Figure 2) are presented in Table 3. Background concentrations for uranium, selenium, radium$_{226}$ + radium$_{228}$, nitrate, sulfate, chloride, and total dissolved solids in the alluvial aquifer exceed federal drinking water standards (Ref. 29, 30) and state ground water standards (Ref. 31).

Site ACLs were established for molybdenum contamination in the Alluvial aquifer, with background concentration recognized in monitor well E(M). In the San Andres aquifer, ACLs were set for molybdenum, uranium, and selenium contamination, with background concentrations recognized in monitor well L(SG) (Ref. 17, p. 7; see Table 1 and Figure 1). As previously noted, these ACLs were established in 1990 (Ref. 17); however the federal primary maximum contaminant level ("MCL") for uranium was revised to 30 ppb with compliance mandated effective December 8, 2003 (Ref. 29, p. 431-432). Additional information on local ground water contamination during mill operation is included within Section 3.1.

3.2.3 Ground water use

Within a 4-mile radius of the Site, the Village of Bluewater municipal water system, which is located approximately 2 miles west of the Site, is sourced from a single well that is 345 feet deep with 185 service connections for a population of 560 (Ref. 10, p. 9). The well may be screened between 175 and 230 feet (Ref. 10, p. 20).

Ninety-six private wells within a 4-mile radius of the Site are registered with OSE (Ref. 32), serving an estimated population of 283 (Ref. 11). Four wells regulated by the New Mexico Environment Department Drinking Water Bureau within this same area supply a recorded population of 1,085 (Ref. 33; see Figure 3 and Table 4).

Outside of the 4-mile radius of the Site, the municipal water system for the City of Grants, which is located approximately 10 miles southeast of the Site, serves a population of 8,892 through 3,211 service connections that are sourced from 3 wells, one of which is shown to be inactive (Ref. 34). The wells are completed into basalt, alluvium, the San Andres Limestone, and the Glorieta Sandstone (Ref. 35, p. 14).

The City of Milan municipal water system, which is located approximately 7 miles southeast of the Site, serves a population of 1,911 through 1,043 service connections, and is sourced from 4 wells, one of which is shown to be inactive (Ref. 36, p. 1); these wells are completed into the San Andres Limestone (Ref. 35, p. 14).

3.2.4 Ground water investigation methods

On November 6, 2007, NMED personnel collected split ground water samples (Ref. 37) during ground water monitoring activities specified in Ref. 7 (p. 41-43); these samples were collected by DOE contractor S.M. Stoller personnel and analyzed using procedures specified in the DOE's "Sampling and analysis plan for U.S. Department of Energy Office of Legacy Management sites" (Ref. 38). The DOE's ground water samples were analyzed for dissolved uranium, molybdenum, and selenium concentrations, in accordance with DOE's Site long-term surveillance plan (Ref. 7, p. 41-43). NMED's samples were analyzed by Eberline Services and its contract laboratory Lionville (Ref. 39, 40, 41, 42, 43, 44, 45, 46, 47, 48, 49). Table 5 summarizes the analyses that were performed on NMED's ground water samples.

3.2.5 Ground water investigation results

Table 6 summarizes those analytes which exceed one or more federal drinking water (Ref. 29, 30) or state ground water standards (Ref. 31). Federal primary MCLs were exceeded for 2 different analytes in 2 monitor wells. The total uranium concentration (MCL=30 micrograms/liter ["µg/l"]; Ref. 29, p. 431) in the sample from monitor well T(M) was 232 µg/l (Ref. 47, p. 41). This total uranium concentration is more than 40 times the concentration of total uranium detected in Site Alluvial background well E(M) (*i.e.*, 5 µg/l; Ref. 47, p. 29). Also, dissolved uranium concentrations in monitor well T(M) have increased consecutively throughout the 4 sampling events that have been conducted by DOE (*e.g.*, 9.62 µg/l in 1999 to 240 µg/l in 2007; Ref. 50, p. 18). The total thallium concentration (MCL=2 µg/l; Ref. 29, p. 428) in the sample collected from monitor well S(SG) was 9.0 µg/l (Ref. 47, p. 40). However, the analytical detection limit for the thallium analysis from this well exceeded the MCL (Ref. 47, p. 25, 40). Total manganese

concentrations exceed the federal secondary maximum contaminant concentration ("SMCL;" SMCL=50 µg/l; Ref. 30) in samples from monitor wells F(M) (77.4 µg/l; Ref. 47, p. 31) and E(M) (532 µg/l; Ref. 47, p. 29), S(SG) (55,600 µg/l; Ref. 47, p. 40) and OBS-3 (728 µg/l; 47, p. 39). The dissolved manganese concentration of the water sample from monitor well E(M) (510 µg/l; Ref. 47, p. 30) exceeds the state ground water contaminant standard (200 µg/l; Ref. 31, p. 13). Total iron concentrations from monitor wells F(M) (1,340 µg/l; Ref. 47, p. 31), E(M) (3,490 µg/l; Ref. 47, p. 29), L(SG) (1,110 µg/l; Ref. 47, p. 33) and OBS-3 (20,900 µg/l; Ref. 47, p. 39) exceed the federal SMCL for iron (300 µg/l; Ref. 30). Fluoride concentrations in samples from wells S(SG) (2.5 milligrams/liter ["mg/l"]; Ref. 46, p. 9) and OBS-3 (2.5 mg/l; Ref. 46, p. 9) exceed the New Mexico Water Quality Commission ("NMWQCC") standard for fluoride (1.6 mg/l; Ref. 31, p. 12). Sulfate concentrations in wells E(M) (1,040 mg/l; Ref. 46, p. 9) and OBS-3 (2.5 mg/l; Ref. 46, p. 9) exceed both the federal sulfate SMCL (250 mg/l; Ref. 30) and state ground water sulfate standard (600 mg/l; Ref. 31, p. 13); the sulfate concentration from the monitor well S(SG) sample (426 mg/l; Ref. 46, p. 9) exceeds only the federal sulfate SMCL (250 mg/l; Ref. 30). The reported dissolved copper concentration in the sample from well F(M) (1.0 µg/l; Ref. 47, p. 32) equals the state ground water standard for copper (1 µg/l; Ref. 31, p. 13); however the reported analytical result is between the instrument detection and the contract required detection limits (Ref. 47, p. 25, 32). The concentration of total dissolved solids in the sample from well E(M) (1,500 mg/l; Ref. 46, p. 11) exceeds both the federal SMCL (500 mg/l; Ref. 30) and state ground water standard (1,000 mg/l; Ref. 31, p. 13).

No analytical results exceeded relevant Site ACLs (Ref. 17). Volatile and semivolatile organic contaminants, PCBs, pesticides, herbicides, and cyanide were not detected above analytical detection limits in samples from any of the wells that were analyzed for these constituents.

3.3 Soil pathway

The soil exposure pathway assesses the threat to human health and the environment by direct contact with hazardous substances and areas of suspected contamination. This pathway addresses any material containing hazardous substances that is on or within 2 feet of the surface and not capped by an impermeable cover.

The tailings and waste materials material have been covered with low-permeability barriers (Ref. 4, p. 2-3). Therefore the soil pathway was not evaluated.

3.4 Surface water pathway

The surface water pathway assesses the threat to human health and the environment by determining whether hazardous substances are likely to have been released to surface water; and whether any receptors (intakes supplying drinking water, fisheries, sensitive environments) are likely to be exposed to a hazardous substance as a result of a release.

The tailings and waste materials have been covered with low-permeability barriers (Ref. 4, p. 2-3). Therefore the surface water pathway was not evaluated.

3.5 Air pathway

The air pathway assesses the threat to human health and the environment by determining whether hazardous substances are likely to have been released to the air; and whether any receptors (human population and sensitive environments) are likely to be exposed to hazardous substances as a result of a release.

The tailings cells were covered by radon barriers, and the Site perimeter is enclosed by a barbed-wire fence (Ref. 4, p. 2-3). Therefore the air pathway was not evaluated.

4.0 Summary and conclusions

NMED conducted a Preliminary Reassessment to evaluate the possible contribution of the Anaconda Company Bluewater uranium millsite to uranium concentrations that have been observed in downgradient Alluvial (Ref. 1, p. 4.3-73) and San Andres (Ref. 1, p. 8.0-4) aquifer monitor wells. Anaconda operated uranium milling operations on this Site between 1953 and 1982 (Ref. 4, p. 1). Mill processes produced acidic radioactive tailings (Ref. 4, p. 1; Ref. 27, p. 2), which were stored in onsite tailings ponds that were constructed within depressions in basalt (Ref. 8, p. D1) or excavated into the Chinle Formation (Ref. 26). Ammonium nitrate was used during the early years of mill operation, which resulted in elevated levels of nitrate in mill waste water (Ref. 8, p. D21). Other milling waste products that were discharged to the tailings ponds include sulfuric acid, iron, manganese, and aluminum (Ref. 8, p. D20). Additionally the milling process utilized Decanol, which is a solvent comprised of amine and kerosene, ammonia, and hydrochloric acid (Ref. 27, p. 2).

In 1959, Anaconda drilled a disposal well into the Yeso Formation approximately one mile downgradient of the tailings pond (Ref. 8, p. D1). This injection well was operated between 1960 and 1977 (Ref. 28, p. 1-2). Within the first 5 years of operation, Anaconda had injected approximately 500 million gallons of waste water, containing a total of 13.89 curies of uranium, 312.6 curies of thorium$_{230}$, and 0.612 curie of radium$_{226}$ (Ref. 8, p. D1-D2), and nitrate concentrations between 67 and 185 ppm (Ref. 8, p. D20-D21).

During Site reclamation activities, PCB-contaminated waste was discovered, and subsequently encapsulated onsite (Ref. 4, p. 2). Other onsite disposal areas include the 320-acre main disposal cell (Ref. 4, p. 2), the acid pile (Ref. 7, p. 19), the 65-acre carbonate tailings cell (Ref. 4, p. 2), which includes mill debris and rubble in 2 disposal areas (Ref. 7, p. 19), the 45-acre ore stockpile area (Ref. 7, p. 24), 2 1-acre landfill areas containing miscellaneous wastes and byproduct materials, another disposal cell containing debris, and an asbestos disposal area (Ref. 7, p. 24).

During operation and reclamation, leakage from the tailings impoundments into the San Andres Limestone was documented (Ref. 8, p. D1), as well as contamination of the basalt and alluvial aquifers (Ref. 4, p. 1). Pressure losses during operation of the injection well indicates that contaminant leakage occurred to other formations (Ref. 8, p. D1-D2).

The oldest rock that underlies the Site is the karstic San Andres Limestone (Ref. 7, p. 13; Ref. 8, p. D4), which, with the underlying Glorieta Sandstone, forms a single hydrologic unit (Ref. 7, p. 13). Ground water from this aquifer is utilized in the municipal water systems for the nearby communities of Grants and Milan (Ref. 34; Ref. 35, p. 14); over 10,000 people are served by these municipal water systems (Ref. 34; Ref. 36, p. 1). The NMED Drinking Water Bureau regulates 4 wells located within a 4-mile radius of the Site, which collectively serve a population of 1,085 (Ref. 33); OSE (Ref. 33) records 96 private wells within this distance of the Site, which serve an estimated population of 283 (Ref. 11).

The Site was closed under ACLs that were approved by the NRC for molybdenum, uranium, and selenium in the Alluvial aquifer, and uranium and selenium in the San Andres/Glorieta aquifer (Ref. 17, p. 5; Table 1); title for the Site was transferred to the DOE for long-term custody in 1997 (Ref. 18, p. 2). DOE monitors POC wells annually for PCBs, and triennially for molybdenum, selenium, and uranium (Ref. 4, p. 2).

NMED collected split ground water samples from on-Site POC wells during DOE sampling in 2007 (Ref. 37, 39, 40, 41, 42, 43, 44, 45, 46, 47, 48). The uranium MCL (Ref. 29, p. 431) was exceeded in the sample from alluvial monitor well (Ref. 21) T(M) (Ref. 47, p. 41); the total uranium concentration in this well was more than 40 times the total uranium concentration recorded in Site background alluvial well E(M) (Ref. 47, p. 29). The thallium MCL (Ref. 29, p. 428) was exceeded in the sample from San Andres/Glorieta (Ref. 21) monitor well S(SG) (Ref.

47, p. 40). None of the analytical results exceeded relevant Site ACLs (Ref. 17). NMED compared monitor well completion information from the DOE (Ref. 20, p. 1; Ref. 21) with information available from the OSE (Ref. 22, 23, 24, 25), and noted several discrepancies (Table 3).

NMED did not evaluate either the soil or surface water pathways during this investigation because the tailings and waste materials have been covered with low-permeability barriers (Ref. 4, p. 2-3). Additionally, NMED did not evaluate the air pathway because the waste cells have been covered with radon barrier materials (Ref. 7, p. 19, 24)

5.0 Tables

Table 1: Approved alternate concentration limits for the Anaconda Company Bluewater uranium millsite

Ref. 17, p. 5

Analyte	Aquifer	
	Alluvial	San Andres/Glorieta
Molybdenum	0.10	NA
Uranium	0.44	2.15
Selenium	0.05	0.05

Note:
All concentrations are mg/l.
NA=no ACL established

Table 3: Alluvial and San Andres aquifer background concentrations for the Homestake Mining Company (uranium millsite) Superfund Site

Analyte	Units	Alluvial aquifer background standard (Ref. 1, p 3.1-2)	2007 HMC alluvial aquifer background contaminant concentration range	Page number in Ref. 1	San Andres aquifer contaminant concentration range (Ref. 1, p. 8.0-2)	Federal MCL	Page number in Ref. 29	Federal SMCL (Ref. 30)	State ground water standard	Page number in Ref. 31
Uranium	mg/l	0.16	<0.003-0.22	4.3-9	0.04-0.08++	0.03	431		0.03	12
Selenium	mg/l	0.32	<0.005-0.62	4.3-12	0.005-0.03	0.05	428		0.05	12
Molybdenum	mg/l	0.10	<0.03	4.3-15	<0.03				1.0	13
Vanadium	mg/l	0.02	<0.01 +	4.3-142						
$Radium_{226}$ + $Radium_{228}$	pCi/l	5	<0.2 ^	4.3-141		5	431		30	12
Thorium-230	pCi/l	0.3	<0.1-<0.2 #	4.3-143						
Sulfate	mg/l	1500	438-1590	4.3-1	325-806			250	600	13
Chloride	mg/l	250	50-149	4.3-7				250	250	13
Total dissolved solids	mg/l	2734	1070-2960	4.3-4	932-1950			500	1000	13
Nitrate	mg/l	12	7.4-18.5 *	4.3-124		10	428		10	12

+Reflects range of 2007 reported alluvial aquifer vanadium concentrations from 3 HMC monitor wells closest to Site.
^Reflects range of 2007 reported alluvial aquifer radium concentrations from 2 HMC monitor wells closest to Site.
#Reflects range of 2007 reported alluvial aquifer thorium concentrations from 3 HMC monitor wells closest to Site.
*Reflects range of 2007 reported alluvial aquifer nitrate concentrations from 3 HMC monitor wells closest to Site.
++ Reflects range of 2007 uranium concentrations for 2 monitor wells in closest ground water flowline from Site.

Table 2: Monitor well information for the Anaconda Company Bluewater uranium millsite

DOE					New Mexico Office of the State Engineer well record information		
Ref. 20, p. 1		Ref. 21					
Well ID	**Completion aquifer**	**Network application**	**Total depth (feet)**	**Screened interval (feet)**	**Total depth (feet)**	**Screened interval (feet)**	**Reference**
Y2(M)	Alluvium	Alluvial POC well	93	67 – 90			
T(M)	Alluvium	Alluvial POC well	134	94 – 115	142	128-133	22
F(M)	Alluvium	Alluvial POC well	135	128 – 133			
E(M)	Alluvium	Alluvial background well	127	98 – 123			
S(SG)	San Andres-Glorieta	Bedrock POC well	132	123 – 132	400		23
OBS-3	San Andres-Glorieta	Bedrock POC well	403	? (not on log)	355	152-350	24
L(SG)	San Andres-Glorieta	Bedrock background well	350	152 – 250			
X(M)	Alluvium	Alluvial POE well	280	159 – 280			
I(SG)	San Andres-Glorieta	Bedrock POE well	>235	No screen; open ended?	330	No screen; possibly open-ended 234-330	25

Notes:
POC=point of compliance
POE=point of exposure
Blank cells under New Mexico Office of the State Engineer well record information section of this table indicate that no relevant data were identified

Table 5: NMED ground water sample analyses

Analytes	Y2(M)	T(M)	F(M)	E(M)	S(SG)	OBS-3	L(SG)
TDS/pH, conductivity	X		X	X			
Bicarbonate, carbonate	X		X	X			
Anions	X		X	X	X	X	X
Nitrate/nitrite	X		X	X	X	X	X
Total metals	X	X	X	X	X	X	X
Dissolved metals	X		X	X			X
Cyanide	X		X	X			X
Radionuclides	X		X	X			
PCBs	X		X	X			X
VOAs	X						
SVOAs	X						
Pesticides			X				
Herbicides			X				

Table 4: Wells within Target Distance Limits ("TDLs") of the Anaconda Bluewater uranium millsite

TDL from site (miles)	Wells registered with OSE (Ref. 32)	Imputed population serviced at 2.95 people /household (Ref. 11)	Wells registered with DWB (Ref. 33)	TOTAL recorded population serviced/TDL	
0.25	0	0	0	0	
0.50	0	0	0	0	
1	0	0	0	0	
2	13	38	2	400	
3	65	192	2	685	
4	18	53	0	0	**TOTALS**
TOTAL wells	**96**		**4**		**100**
TOTAL population		**283**		**1085**	**1368**

Table 6: NMED analytical results exceeding federal or state drinking water standards

Well	Analyte	NMED results			DOE results		MCL		SMCL (Ref. 30)	NMWQCC		Units
		Value	Qualifier	Reference	Value	Page in Ref. 50	Value	Page in Ref. 29		Value	Page in Ref. 31	
F(M)	Dissolved copper	1.0	B	47 p. 32						1	13	µg/l
	Total manganese	77.4	N	47, p. 31					50			µg/l
	Total iron	1340	N	47, p. 31					300			µg/l
E(M)	Dissolved manganese	510	N	47, p. 30						200	13	µg/l
	Total manganese	532	N	47, p. 29					50			µg/l
	Total iron	3,490	N	47 p. 29					300			µg/l
	Sulfate	1,040		46, p. 9					250	600	13	mg/l
	Total dissolved solids	1,500		46, p. 11					500	1000	13	mg/l
S(SG)	Total thallium	9.0	U	47, p. 40			2	428				µg/l
	Total manganese	55,600	N	47, p. 40					50			µg/l
	Fluoride	2.5	U	46, p. 9					2	1.6	12	mg/l
	Sulfate	426		46, p. 9					250	600	13	mg/l
T(M)	Total uranium	232		47, p. 41	240*	18	30	431				µg/l
L(SG)	Total iron	1,110	N	47, p. 33					300			µg/l
OBS-3	Total manganese	728	N	47, p. 39					50			µg/l
	Total iron	20,900	N	47, p. 39					300			µg/l
	Fluoride	2.5	U	46, p. 9					2	1.6	12	mg/l
	Sulfate	664		46, p. 9					250	600	13	mg/l

Notes to Table 6:

NMED analytical results data qualifiers

N = spiked sample recovery not within control limits

B = parameter was between the Instrument Detection Limit and the Contract Required Detection Limit

U = parameter was not detected at or above the reported limit; the associated numerical value is the sample detection limit.

*DOE analysis is for dissolved uranium. NMED only sampled this well for total uranium.

MCL = federal maximum contaminant level
SMCL = federal secondary maximum contaminant level
NMWQCC = New Mexico ground water quality regulations applicable to ground water with less than 10,000 mg/l total dissolved solids concentration
mg/l = milligrams/liter
µg/l = micrograms/liter

6.0 Figures

Figure 1: Current monitor wells on the Anaconda Company Bluewater uranium millsite

Ref. 50, p. 24

Figure 2: Geographic relationship of Homestake Mining Company and the Anaconda Bluewater uraniium millsites

Ref. 51, 52, 53, 55

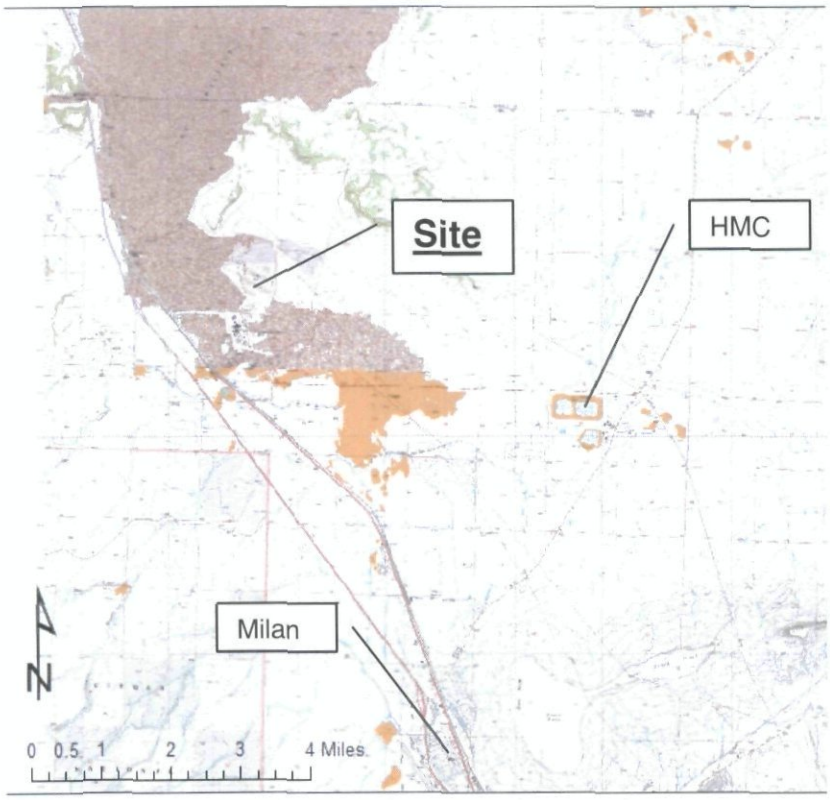

Figure 3: Location and Target Distance Limits (TDLs) for the Anaconda Company Bluewater uranium millsite

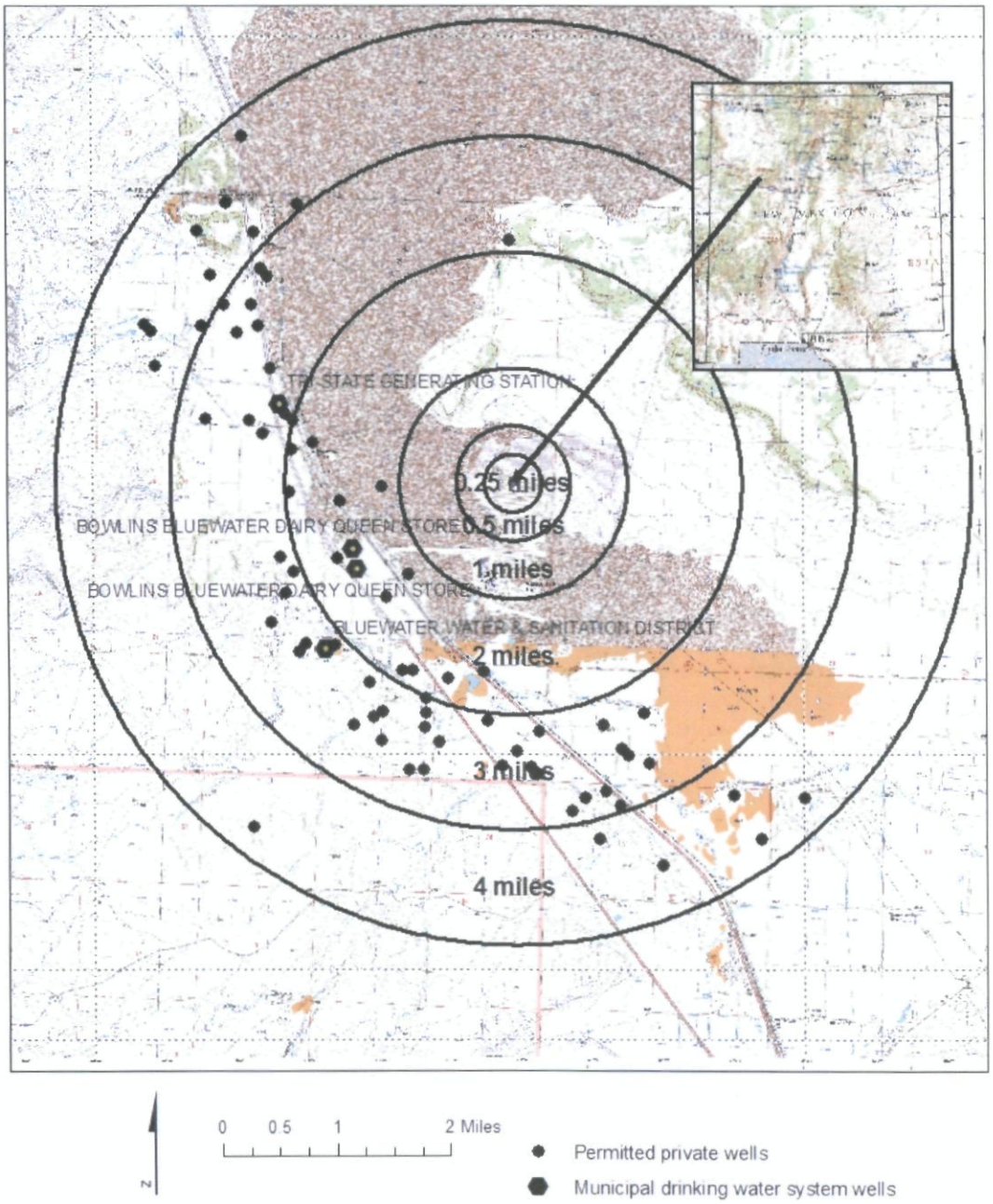

References:

Map base: Refs. 51, 52, 53, 54, 55, 56
Permitted private wells: Ref. 32
Municipal drinking water wells: Ref. 33

7.0 References

1. Homestake Mining Company of California (Grants, New Mexico) and Hydro-Engineering, LLC (Casper, WY), March 2008. "2007 annual monitoring report/performance review for Homestake's Grants project pursuant to NRC license SUA-1471 and discharge plan DP-200."
2. U.S. Environmental Protection Agency, December 1990. 40 CFR Part 300, *Hazard Ranking System*, Appendix A, 55FR 51583.
3. U.S. Environmental Protection Agency, January 28, 2004. "Superfund Chemical Data Matrix."
4. U.S. Department of Energy, October 2007. "Bluewater, New Mexico, Disposal Site fact sheet."
5. U.S. Geological Survey, date unknown. "National Hydrography Dataset (NHD)—high resolution."
6. Earth Data Analysis Center, January 1, 1994. "New Mexico County Boundaries."
7. U.S. Department of Energy, July 1997. "Long-Term Surveillance Plan for the DOE Bluewater (UMTRCA Title II) Disposal Site Near Grants, New Mexico." Doc. No. S00012AA.
8. West, S.W., (U.S. Geological Survey) 1972. "Disposal of uranium-mill effluent by well injection in the Grants area, Valencia County, New Mexico." Geological Survey Professional Paper 386-D.
9. Frenzel, Peter F. (U.S. Geological Survey), 1992. "Simulation of ground-water flow in the San Andres-Glorieta aquifer in the Acoma embayment and eastern Zuni uplift, west-central New Mexico." Water-Resources Investigations Report 91-4099.
10. New Mexico Environment Department. Project notebook.
11. U.S. Census Bureau, 2000. "Cibola County, New Mexico Census 2000 demographic profile highlights." Accessed on January 15, 2008 from http://factfinder.census.gov/servlet/SAFFFacts?_event=Search&geo_id=&_geoContext=&_street=&_county=cibola&_cityTown=cibola&_state=04000US35&_zip=&_lang=en&_sse=on&pctxt=fph&pgsl=010&show_2003_tab=&redirect=Y.
12. U.S. Census Bureau, 2006. "TM-M2. Persons per square mile: 2006." Accessed on January 15, 2008 from http://factfinder.census.gov/servlet/ThematicMapFramesetServlet?_bm=y&-tree_id=806&-_MapEvent=zoom&-context=tm&-errMsg=&-_useSS=N&-_dBy=050&-redoLog=false&-_zoomLevel=7&-tm_name=PEP_2006_EST_M00090&-ds_label=2006%20Population%20Estimates&-tm_config=|b=50|l=en|t=806|zf=0.0|ms=thm_def|dw=1.1191768332529404|dh=0.6821102375443742|dt=gov.census.aff.domain.map.EnglishMapExtent|if=gif|cx=-108.10616483788615|cy=35.79252105411986|zl=6|pz=6|bo=316:314|bl=|ft=335:332:331|fl=204:369:368|g=01000US|ds=PEP_2006_EST|sb=86|tud=false|db=050|mn=0|mx=70739|cc=1|cm=1|cn=5|cb=|um=Persons/Sq%20Mile|pr=0|th=PEP_2006_EST_M00090|sf=N|sg=&-PANEL_ID=tm_result&-_pageY=&-_lang=en&-_pageX=&-geo_id=01000US&-CONTEXT=tm&-_mapY=&-_mapX=&-_latitude=&-format=&-_pan=&-ds_name=PEP_2006_EST&-_longitude=&-_changeMap=ZoomIn#?341,327.
13. Western Regional Climate Center, accessed January 7, 2008. Monthly climate summary for Grants Airport, New Mexico 5/1/1953 to 6/30/2007. Accessed from http://www.wrcc.dri.edu/cgi-bin/cliMAIN.pl?nm3682.
14. Western Regional Climate Center, accessed January 9, 2008. "Bluewater Creek New Mexico wind rose and tables." Accessed from http://www.raws.dri.edu/cgi-bin/rawMAIN.pl?nmXBLC.
15. Western Regional Climate Center, accessed January 9, 2008. "Bluewater Ridge New Mexico wind rose and tables." Accessed from http://www.raws.dri.edu/cgi-bin/rawMAIN.pl?nmXBLR.
16. U.S. Nuclear Regulatory Agency Uranium Recovery Field Office, November 30, 1988. Letter from Harry J. Pettengill (Chief, Licensing Branch 2) to Presley Hatcher (EPA Site Assessment Section).
17. Holonich, Joseeph (*sic*) J. (Chief, Uranium Recovery Branch, Division of Waste Management, Office of Nuclear Material Safety and Safeguards, U.S. Nuclear Regulatory Agency), February

22, 1996. "Approval of groundwater alternate concentration limits, amendment 30 to source material license SUA-1470." Letter to R.S. Ziegler (Project manager, Atlantic Richfield Company Bluewater Mill).
18. U.S. Department of Energy Office of Legacy Management, accessed August 8, 2007. "Regulatory Framework." http://www.lm.doe/gov/pro_doc/references/framework.htm.
19. U.S. Environmental Protection Agency, August 31, 1981. "Potential Hazardous Waste Site Identification and Preliminary Assessment" (Anaconda Co. Bluewater Uranium Mill).
20. U.S. Department of Energy, accessed April 10, 2008. Geospatial Environmental Mapping System IMF Map Viewer—"Bluewater, NM, Disposal Site."
21. Johnson, Dick (S.M. Stoller Corp. [DOE contractor]), October 24, 2007. "Bluewater well data." Email to D.L. Mayerson (NMED).
GEMS map 05/07/2008 http://gems.lm.doe.gov/imf/ext/gems/jsp/launch.jsp
22. New Mexico Office of the State Engineer, January 14, 1981. "Well record" [T(M)].
23. New Mexico Office of the State Engineer, March 30, 1981. "Application to appropriate underground waters in accordance with Section 72-12-1 New Mexico Statutes" [B-876 (SSG)].
24. New Mexico Office of the State Engineer, May 1, 1981. "Well record" [OBS-3].
25. New Mexico Office of the State Engineer, August 9, 1979. "Well record" [(I(SG)/923].
26. State of New Mexico (?), February 1980 (obtained from U.S. Environmental Protection Agency). "New Mexico Surface Impoundment Assessment."
27. U.S. Environmental Protection Agency, October 20, 1981. "Potential Hazardous Waste Site Final Strategy Determination" (Anaconda Co. [Bluewater Uranium Mill]).
28. Atlantic Richfield Company, 1995(?). "Plan for injection well plugging and abandonment, Bluewater uranium mill near Grants, New Mexico."
29. U.S. Environmental Protection Agency, July 1, 2002. "National revised primary drinking water regulations: maximum contaminant levels and maximum residual disinfectant levels." 40 CFR §141.55 Subpart G.
30. U.S. Environmental Protection Agency, July 1, 2002. "Secondary maximum contaminant levels." 40 CFR §143.3.
31. State of New Mexico. "Standards for ground water of 10,000 mg/l TDS concentrations." 20.6.2.3103 NMAC.
32. New Mexico Office of the State Engineer, May 2006. Query performed on WATERS database on May 6, 2008.
33. New Mexico Environment Department Drinking Water Bureau, January 2008. Query performed on database on May 5, 2008.
34. New Mexico Environment Department Drinking Water Bureau, accessed January 15, 2008. Grants domestic water system (query to SDWIS).
35. Gallaher, Bruce M. and Steven J. Cary (Health and Environment Department, New Mexico Environmental Improvement Division), September 1986. "Impacts of uranium mining on surface and shallow ground waters, Grants Mineral Belt, New Mexico."
36. New Mexico Environment Department Drinking Water Bureau, accessed January 15, 2008. Milan community water system (SDWIS query).
37. Mayerson, David L. (NMED), October 30, 2007. "Analyte list for ground water sampling." Email to Karen Schoendaller, Eberline Services.
38. U.S. Department of Energy Office of Legacy Management, November 17, 2007. "Sampling and Analysis Plan for U.S. Department of Energy Office of Legacy Management Sites." DOE-LM/GJ1197-2006.
39. Lionville Laboratory Inc., December 14, 2007. "VOA analytical data package for Eberline-NMED."
40. Lionville Laboratory, Inc., November 29, 2007. "BNA analytical data package for Eberline-NMED."
41. Lionville Laboratory, Inc., November 28, 2007. "Pest/PCB analytical data package for Eberline-NMED."
42. Lionville Laboratory, Inc., November 29, 2007. BNA analytical data package for Eberline-NMED."

43. Lionville Laboratory, Inc. November 20, 2007. "PCB analytical data package for Eberline-NMED."
44. Lionville Laboratory, Inc., November 28, 2007. "HGBX analytical data package for Eberline-NMED."
45. Lionville Laboratory, Inc., November 20, 2007. "Inorganic analytical data package for Eberline-NMED."
46. Lionville Laboratory, Inc., November 26, 2007. "Inorganic analytical data package for Eberline-NMED."
47. Lionville Laboratory, Inc., December 5, 2007. "Inorganic analytical data package for Eberline-NMED."
48. Eberline Services, December 28, 2007. "Corrected certificate of analysis, sample delivery group #07-11007."
49. Johnson, Orlette (Lionville Laboratory), May 7, 2008. "Request for clarification." Email to David L. Mayerson (NMED).
50. U.S. Department of Energy, accessed June 9, 2008. "Ground water quality data by location (GEMS100)." Data downloaded from the U.S. Department of Energy Office of Legacy Management Geospatial Environmental Mapping System website (http://gems.lm.doe.gov/imf/ext/gems/jsp/launch.jsp).
51. U.S. Geological Survey, 1957. "Bluewater, N. Mex." 1:24,000 topographic map.
52. U.S. Geological Survey, 1995. "Dos Lomas, NM." 1:24,000 topographic map.
53. U.S. Geological Survey, 1995. "Grants, NM." 1:24,000 topographic map.
54. U.S. Geological Survey, 1995. "Mount Sedgwick, NM." 1:24,000 topographic map.
55. U.S. Geological Survey, 1995. "Milan, NM." 1:24,000 topographic map.
56. U.S. Geological Survey, 1995. "Prewitt, NM." 1:24,000 topographic map.

REFERENCE 1

2007 ANNUAL MONITORING REPORT / PERFORMANCE REVIEW
FOR
HOMESTAKE'S GRANTS PROJECT
PURSUANT TO
NRC LICENSE SUA-1471 AND DISCHARGE PLAN DP-200

FOR:
U.S. NUCLEAR REGULATORY COMMISSION
AND
NEW MEXICO ENVIRONMENT DEPARTMENT

BY:
HOMESTAKE MINING COMPANY OF CALIFORNIA
GRANTS, NEW MEXICO
AND
HYDRO-ENGINEERING, LLC
CASPER, WYOMING

MARCH, 2008

GEORGE L. HOFFMAN, P.E.
5831 N.M. HYDROLOGIST

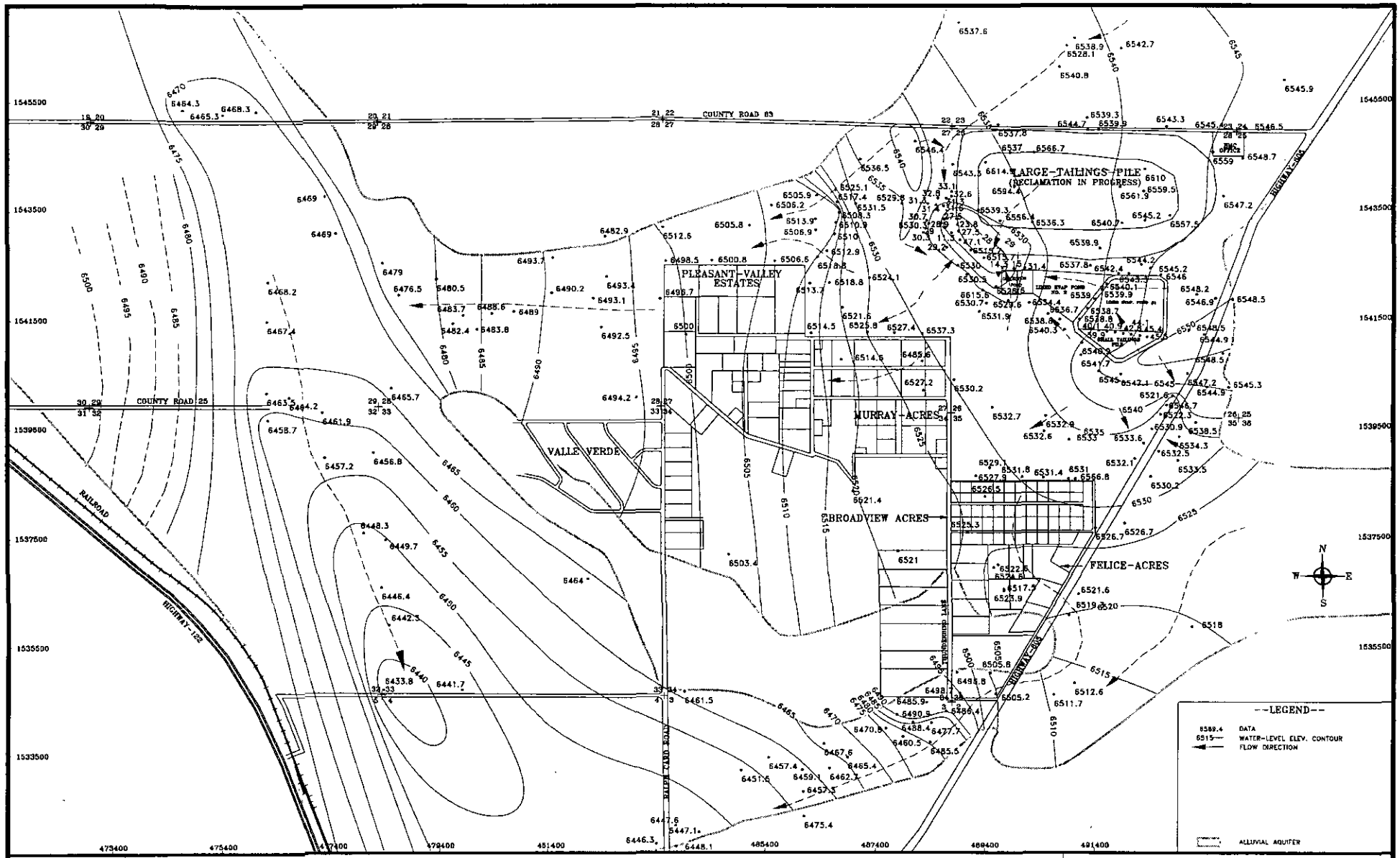

SCALE: 1"= 1600"
C:\PROJECTS\
2008-08\1600QAL.lgrh
DATE: 03/28/08

HOMESTAKE MILL AND ADJACENT PROPERTIES

GRANTS, NM TOWNSHIP-11&12-N-RANGE-10-W

FIGURE 4.2-1. WATER-LEVEL ELEVATIONS OF THE ALLUVIAL AQUIFER, FALL 2007, FT-MSL

TABLE 3.1-1. GRANTS PROJECT ALLUVIAL SITE STANDARDS.

Constituents	NRC License Site Standards	New Mexico Site Standards*
Uranium	0.16	0.16
Selenium	0.32	0.32
Molybdenum	0.10	1.0**
Vanadium	0.02	-----
RA-226 + Ra-228	5	30
Thorium-230	0.3	-----
Sulfate	1500	1500
Chloride	250	250
TDS	2734	2734
Nitrate	12	12

NOTE: All concentrations are in mg/l except: Ra-226 + Ra-228 and Th-230, which are in pCi/l.
* = Pending NMED renewal of DP-200 Discharge Plan
** = New Mexico Irrigation Standard

4.3 ALLUVIAL WATER QUALITY

This section presents the 2007 water-quality data for the alluvial aquifer. The major constituents that are typically measured at this site are sulfate, chloride and TDS. Sulfate concentrations are used as the primary indicator of contaminant remediation. Selenium, uranium and molybdenum are the metals of concern at this site. Nitrate, radium, chromium, vanadium and thorium are also discussed in the monitoring report, but these constituents are of only minor concern at the Grants site. Tables B.4-1 through B.4-6 in Appendix B present the 2007 alluvial water-quality data for each well. The most recent monitoring values were used for the concentration contour figures presented in this section.

Colored patterns are used on the figures to delineate where concentration limits exceed the NRC site standards for each of the constituents. The standard is presented in the legend of the respective figure for each parameter. A greater than sign was added in front of the numeric value to note that the pattern shows where the standard is exceeded.

4.3.1 SULFATE - ALLUVIAL

Sulfate has been used as the primary indicator constituent for this site, because concentrations are large in the tailings solution. Concentrations of sulfate in the alluvial aquifer for 2007 are presented on Figure 4.3-1. Background concentrations observed in 2007 ranged from 438 to 1590 mg/l. An updated statistical evaluation of the background sulfate concentration with data for a ten year period (1995 – 2004) showed that concentrations as great as 1500 mg/l could occur naturally at this site and is, therefore, the site standard. Areas where sulfate concentrations exceed 1500 mg/l are shown with a green pattern on Figure 4.3-1. One well in west-central portion of Section 34 slightly exceeds the site standard. As shown, sulfate concentrations in two small areas underlying the Large Tailings Pile still locally exceed 10,000 mg/l. A significant reduction in sulfate concentration was achieved along the restoration zone in Section 28 in 2007. The observed sulfate concentrations in Broadview Acres and Felice Acres were less than 1000 mg/l in 2007, except for a value of 1450 mg/l measured in a water sample collected from well SUB3. Sulfate concentrations were fairly stable in Section 3 in 2007. Sulfate concentrations exceeded 1000 mg/l in the southwest portion of Murray Acres, southern Pleasant Valley Estates, eastern Valle Verde and to the southeast of Valle Verde. Sulfate concentrations also exceeded 1000 mg/l adjacent to the zero saturation boundary in the northern

Figure 4.3-14 contains time plots of sulfate concentrations for Murray Acres and Pleasant Valley Estates alluvial wells 688, 802, 844, 846 and FB. This plot shows that sulfate concentrations in water taken from alluvial well 846 were overall steady in 2007. Concentrations were fairly steady in alluvial wells 688, 802 and FB during 2007 while a decline was observed in well 844.

Figure 4.3-15 presents the sulfate concentration time plots for six wells in Section 3 (see Figure 4.3-2 for the location of these wells). Sulfate concentrations in each of these Section 3 alluvial wells have been fairly steady over the last several years.

The sulfate concentrations in water from six wells near the Section 28 center pivot irrigation system are presented on Figure 4.3-16. A decline continued to occur in monitoring well 884 in 2007 due to the fresh water injection into the injection line which is 650 feet north of this well. The sulfate concentration in well 884 is approaching the injection water sulfate level. A decline from the injection water may have started in well 886 in 2007.

Figure 4.3-17 presents sulfate concentrations with time for six wells located to the west of the Section 28 irrigation area. The sulfate concentrations in these wells remained fairly stable during 2007 except for a small increase in wells 531 and 895.

The time variations of sulfate concentrations in water sampled from four irrigation supply wells in Section 33 and one well in the eastern portion of Section 33 are plotted on Figure 4.3-18. Sulfate concentrations in each of these wells were fairly steady in 2007.

4.3.2 TOTAL DISSOLVED SOLIDS - ALLUVIAL

Total dissolved solids (TDS) concentration contours for the alluvial aquifer during 2007 are presented on Figure 4.3-19. The alluvial background TDS concentrations measured up-gradient of the Large Tailings Pile in 2007 varied from 1070 to 2960 mg/l. Based on an updated statistical analysis, TDS concentration must exceed 2734 mg/l before it is considered elevated beyond the naturally occurring range. A light green pattern is shown on Figure 4.3-19 to indicate where the TDS concentrations exceed 2734 mg/l. None of the observed concentrations in the west half of this figure exceed this level except one well in Valle Verde. The TDS concentrations near the tailings exceed 2734 mg/l for a distance of approximately 600 feet to the west of the Large Tailings Pile. Some TDS concentrations underlying the Large Tailings area exceed 20,000 mg/l. A zone of 2000 mg/l or greater TDS concentration extends to the west of

4.3.3 CHLORIDE - ALLUVIAL

Chloride concentration is another important indicator of tailings seepage because of the conservative nature of this constituent and the fact that up-gradient concentrations are low. Chloride concentrations measured during 2007 in the alluvial aquifer near the tailings are presented on Figure 4.3-36. Up-gradient chloride concentrations in the alluvial aquifer varied from 50 to 149 mg/l in 2007. The fresh-water injection systems have used water with chloride concentrations of approximately 200 mg/l, whereas the R.O. product chloride concentration is less than 10 mg/l. The alluvial aquifer around and underlying the Large and Small Tailings Piles contains chloride concentrations in excess of the State drinking water standard of 250 mg/l (site standard). Measurement of chloride concentration in ground water is useful in defining areas where the R.O. product water has migrated in the alluvial aquifer. A light green pattern on Figure 4.3-36 is used to illustrate where concentrations exceed 250 mg/l. The limited areal extent of the green pattern on this figure shows that the need for ground water-quality restoration with respect to chloride is limited to the immediate area of the tailings. Chloride concentrations in the alluvial water in the western half of Figure 4.3-36 have never exceeded 250 mg/l and, therefore, chloride concentrations are not typically measured in all of the wells in the west area. However, chloride concentrations were measured in samples collected from most of these wells in 2007.

Figure 4.3-37 presents chloride concentrations versus time for the six up-gradient wells. Analysis of the data on this figure shows an increase in chloride concentrations in 2007 in wells Q and R. Fairly steady chloride concentrations were observed in these wells in 2007.

Figure 4.3-38 presents time plots of chloride concentration for wells NC, S2, S3, S4 and S11. Fairly steady chloride levels were measured in these wells in 2007. The 2007 chloride concentration in well S3 does indicate a start of a decline.

Chloride concentrations in well BC gradually increased in 2007, while a decrease in chloride concentrations was observed in well DC (see Figure 4.3-39). The concentration in well BC increased to the freshwater injection concentration. Fairly steady chloride levels were observed in the three other wells.

Plots of chloride concentration for wells B, BP, D1 and M3 are presented on Figure 4.3-40. The chloride concentration in well D1 is similar to the fresh water injection concentration. The decline in concentrations in wells B and BP was caused by the R.O. product

Figure 4.3-50 presents plots of the variation of chloride concentrations with time in Section 28 wells. Decline in chloride concentrations were observed in wells 884, 886 and 888 in 2007. These declines are likely due to the lower chloride concentration in this fresh water injection area.

Chloride concentrations in the Section 29 monitoring wells are presented on Figure 4.3-51. It is anticipated that chloride concentrations in samples from these wells will decrease with time because of the nearby injection of fresh water with a lower chloride concentration. The water in injection supply well 951 typically has a chloride concentration of approximately 80 mg/l. The chloride in well 654 is similar to the injection concentration.

Figure 4.3-52 presents time plots of chloride concentrations in the Section 33 wells. The 2007 chloride concentrations for these wells are fairly similar to those measured prior to 2007.

4.3.4 URANIUM - ALLUVIAL

Uranium is considered an important ground water constituent at this site due to the significant levels in the tailings seepage. Uranium data and contours for 2007 are presented on Figure 4.3-53. Background uranium concentrations during 2007 varied from <0.003 to 0.22 mg/l, and the alluvial site standard is 0.16 mg/l. The light green pattern on Figure 4.3-53 shows where uranium concentrations exceed 0.16 mg/l, the statistical upper range of background from previous statistical analysis of the 1995-2004 data.

Uranium concentrations exceed background in the area of the Large and Small Tailings Piles, and to the west extending into Section 28. Uranium concentrations in Sections 28 and 29 also reflect a contribution from the Rio San Jose alluvial system in Section 20, but these levels have decreased to less than 0.16 mg/l. The zones of moderately elevated concentrations join together and the combined area extends down-gradient approximately one mile into Section 33.

Uranium concentrations greater than 0.16 mg/l are also present near the L collection wells south of the Small Tailings Pile. Uranium concentrations in the L wells were overall slightly reduced in 2007.

An additional area where uranium concentrations in the alluvium are greater than 0.16 mg/l exists in Felice Acres and to the southwest into Section 3 (see Figure 4.3-53). The area

in wells 884 and 888 in 2007 due to the fresh water injection in this area. A decline was also observed in well 886. Concentrations from irrigation supply wells 881, 890 and MR increased in 2007.

Uranium concentration time plots for wells in the eastern area of Section 29 are presented on Figure 4.3-68. The uranium concentrations to the north of Section 29 (well 686) were steady in 2007. Well 686 is located in the Rio San Jose alluvial system up-gradient of its confluence with the San Mateo alluvial system. Fairly steady concentration was noted in alluvial well 935 in the southern portion of Section 29. The uranium concentrations in wells 531 and 654 increased in 2007. The uranium concentration in well 895 decreased.

Uranium concentrations in wells located in Section 33 are relatively small and are plotted on Figure 4.3-69. Concentrations have remained low with steady low values in wells 648, 650 and 658 during 2007. The concentrations in wells 649 and 657 increased slightly in 2007.

4.3.5 SELENIUM - ALLUVIAL

Selenium is an important constituent at the Grants Project site because, like uranium, it is present in significant concentrations in the tailings water. Figure 4.3-70 presents a map of the spatial distribution of selenium concentrations throughout the site. The upper limit of background based on statistical analysis and the site standard is 0.32 mg/l. Selenium concentrations upgradient of the site varied from less than 0.005 and 0.62 mg/l in 2007. Concentrations that exceed 0.32 mg/l are considered indicative of seepage impacts, while smaller concentrations are within the range of natural variation. A green pattern is superimposed on the concentration contour figure to show where concentrations exceed 0.32 mg/l. A 0.1 mg/l selenium concentration contour extends approximately 0.5 miles into Section 28. Selenium concentrations in excess of 0.1 mg/l were measured southwest of Felice Acres in areas of Section 3 to its western border.

Selenium concentrations exceeding 0.32 mg/l were measured in wells around the Large and Small Tailings Piles and extend approximately 800 feet to the west of the Large Tailings Pile and also extend to the south of the Small Tailings Pile in the area near the eastern edge of the L collection wells. None of the selenium concentrations in alluvial wells located in the subdivisions exceeded 0.1 mg/l. Well 851 in the southwest corner of Section 34 slightly

4.3.6 MOLYBDENUM - ALLUVIAL

This section discusses the molybdenum concentrations in the alluvial aquifer at the Grants Project during 2007. Figure 4.3-87 is a spatial presentation of the concentration data and contours. Molybdenum concentrations in alluvial water in the west area of this figure have typically been less than 0.03 mg/l and, therefore, samples from the western wells are not routinely analyzed for molybdenum. Numerous samples were taken from these wells in 2007 to update the molybdenum database. The movement of molybdenum in the alluvial aquifer is dramatically attenuated in comparison to that of selenium and uranium. Molybdenum concentrations exceed 100 mg/l near the Large Tailings Pile and a 10 mg/l contour extends around most of the Large Tailings Pile and the western portion of the Small Tailings Pile.

The light green pattern on Figure 4.3-87 shows the area where molybdenum concentrations exceed 0.10 mg/l, the site standard. A molybdenum concentration of 0.10 mg/l is considered the threshold of significance for this constituent at this site. Significant molybdenum concentrations extend approximately 1000 feet west of the Large Tailings Pile and also to the southeast of the Small Tailings Pile to the L collection wells. Concentrations in four wells in the central portion of Section 27 exceed the molybdenum site standard of 0.10 mg/l. Concentrations in none of the alluvial wells in the subdivisions exceed 0.10 mg/l of molybdenum.

Figure 4.3-88 presents molybdenum concentration for the up-gradient wells DD, ND, P, P2, Q and R. Concentrations have remained low in these six wells.

A decreasing trend in molybdenum concentration was observed in well S4 in 2007, while the molybdenum concentrations in well S2 and S3 were fairly steady (see Figure 4.3-89). Molybdenum concentrations in wells NC and S11 were small and steady in 2007.

Figure 4.3-90 presents time plots of molybdenum concentration for wells BC, DC, MO, MU and W. Molybdenum concentrations in each of these wells were small in 2007 except for an increase in well DC. This well is downgradient of well BC which had a peak in molybdenum in 2006.

Figure 4.3-91 displays molybdenum concentrations for wells B, BP, D1 and M3. Molybdenum concentrations in well M3 declined in 2007. Relatively stable concentrations with time were observed in wells B, BP and D1.

Figure 4.3-92 presents molybdenum concentrations for wells B4, B11, SA, T and TB. A decrease in the molybdenum concentrations in wells B4 and T was observed in 2007. The

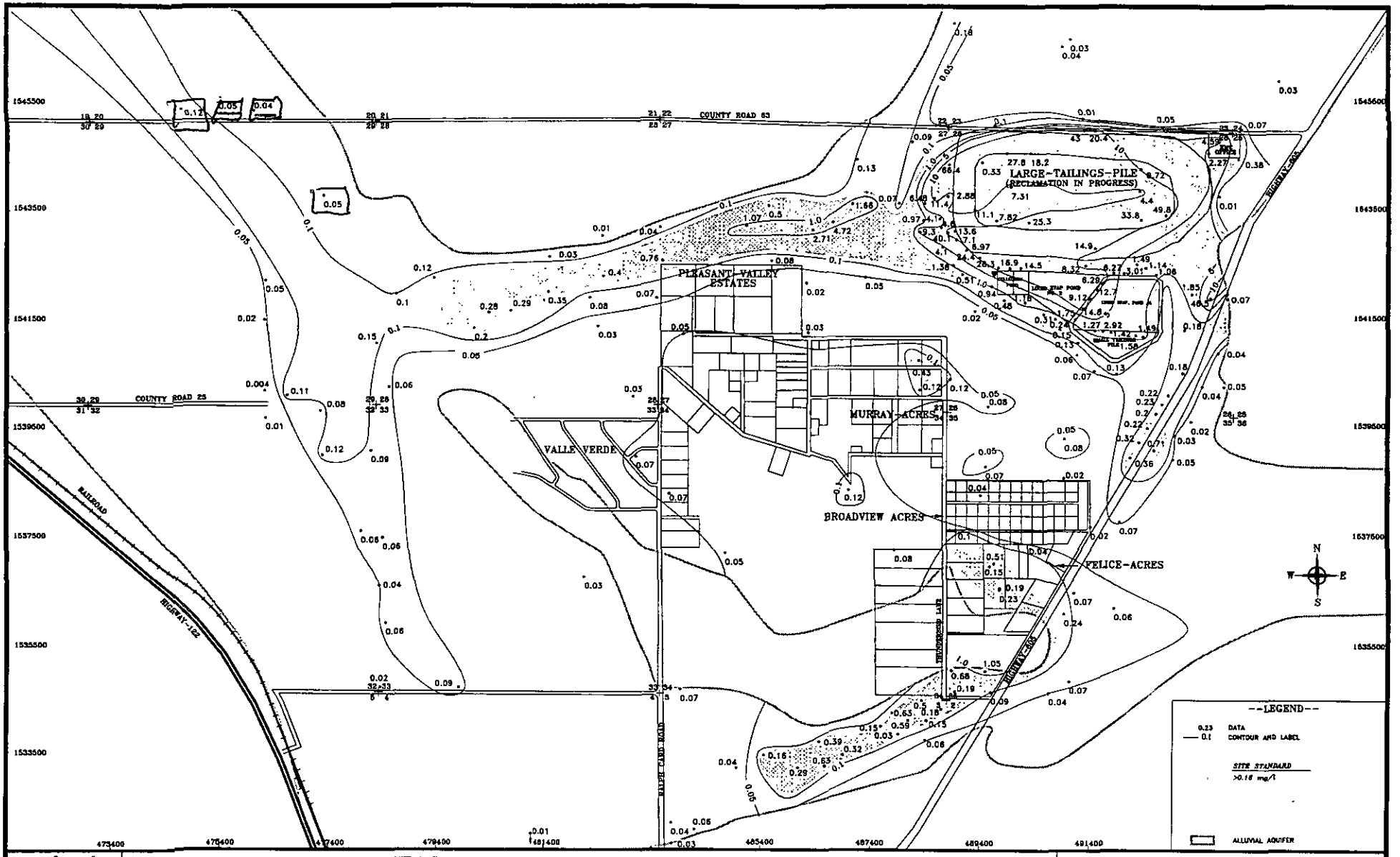

SCALE: 1"= 1600"
C:\PROJECTS\2006-06\1600QAL lgrh
DATE: 03/28/08

HOMESTAKE MILL AND ADJACENT PROPERTIES

GRANTS, NM TOWNSHIP-11&12-N-RANGE-10-W

FIGURE 4.3-53. URANIUM CONCENTRATIONS OF THE ALLUVIAL AQUIFER, 2007 mg/l

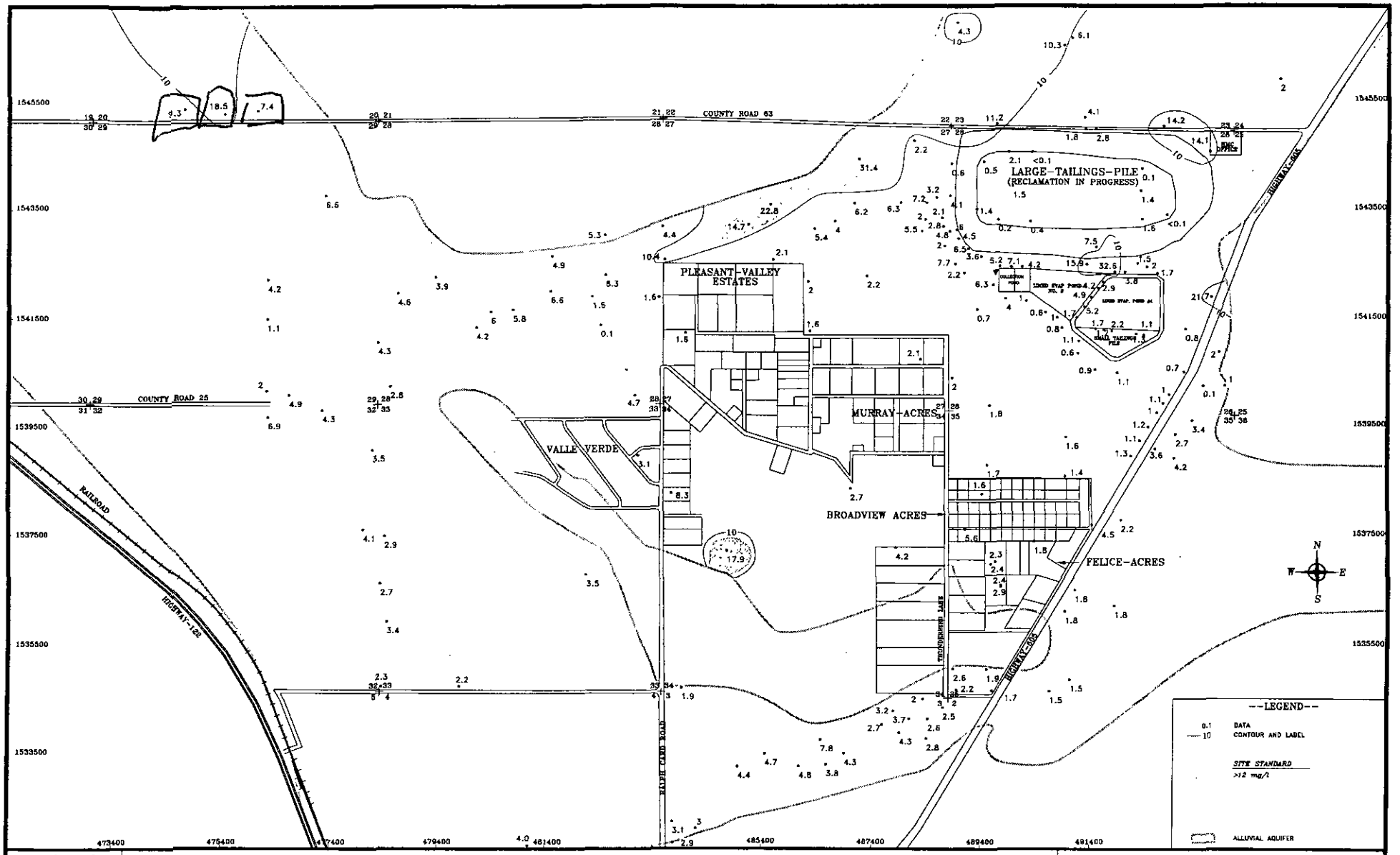

SCALE: 1"= 1600"
C:\PROJECTS\
2008-08\1600QAL lgrh
DATE: 03/28/08

HOMESTAKE MILL AND ADJACENT PROPERTIES

GRANTS, NM TOWNSHIP-11&12-N-RANGE-10-W

FIGURE 4.3-104. NITRATE CONCENTRATIONS OF THE ALLUVIAL AQUIFER, 2007, mg/l

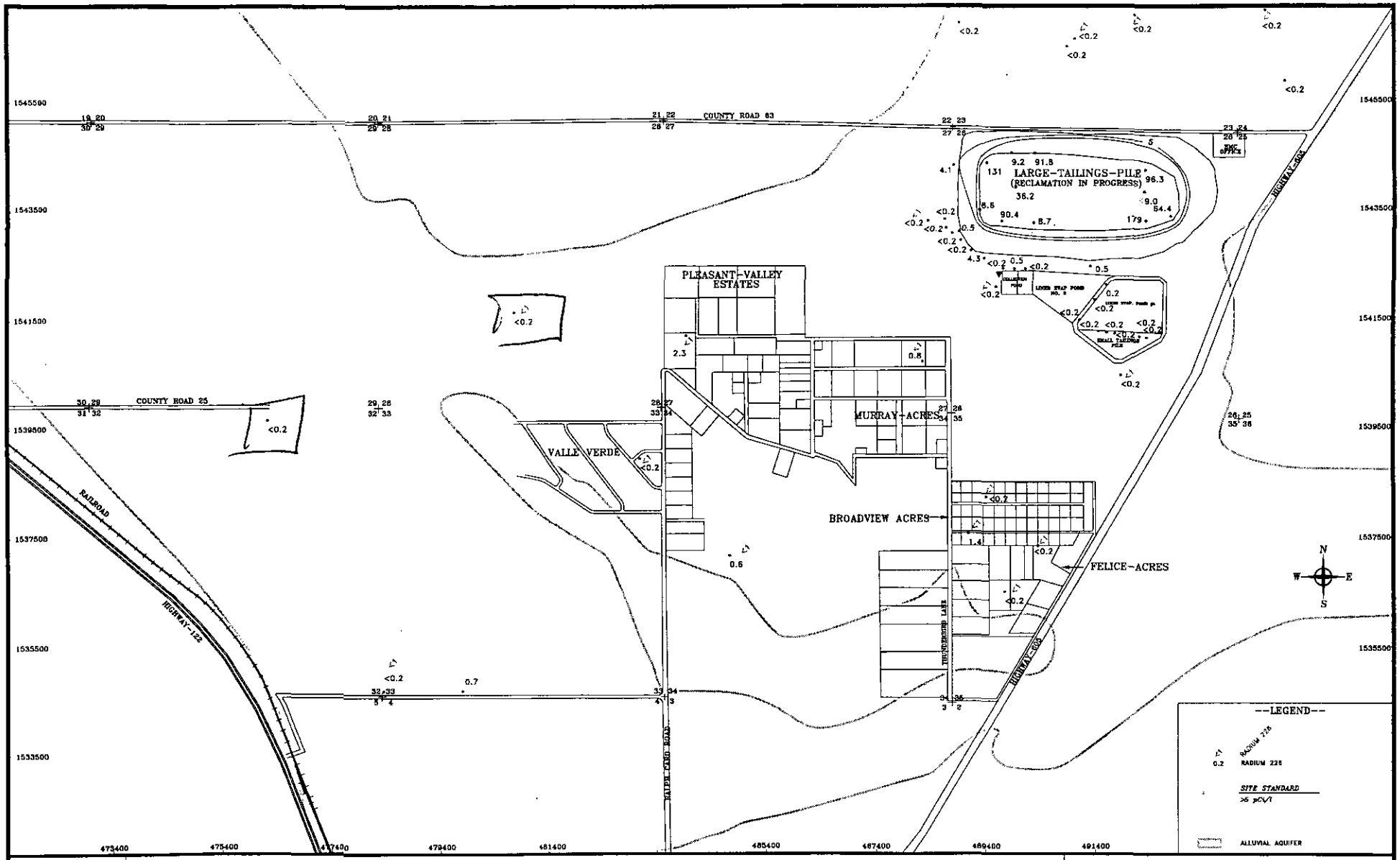

SCALE: 1"= 1600"
C:\PROJECTS\ 2008-06\1600QAL lgrh
DATE: 03/28/08

HOMESTAKE MILL AND ADJACENT PROPERTIES

GRANTS, NM TOWNSHIP-11&12-N-RANGE-10-W

FIGURE 4.3-121. RADIUM-226 AND RADIUM-228 CONCENTRATIONS OF THE ALLUVIAL AQUIFER, 2007, pCi/l

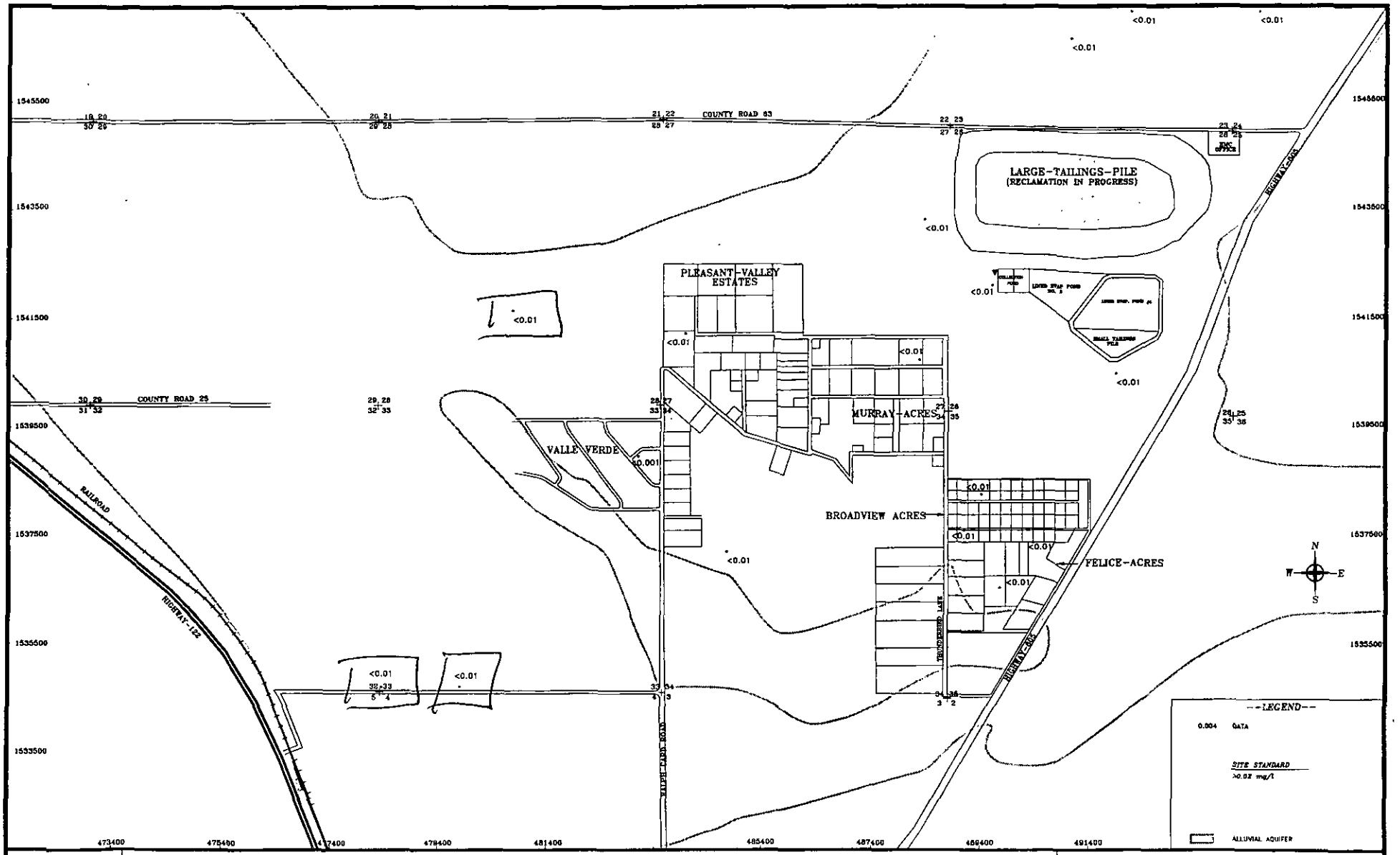

SCALE: 1"= 1600"
C:\PROJECTS\2008-08\1600QAL.lgrb
DATE: 03/28/08

HOMESTAKE MILL AND ADJACENT PROPERTIES

GRANTS, NM TOWNSHIP-11&12-N-RANGE-10-W

FIGURE 4.3-122. VANADIUM CONCENTRATIONS OF THE ALLUVIAL AQUIFER, 2007, mg/l

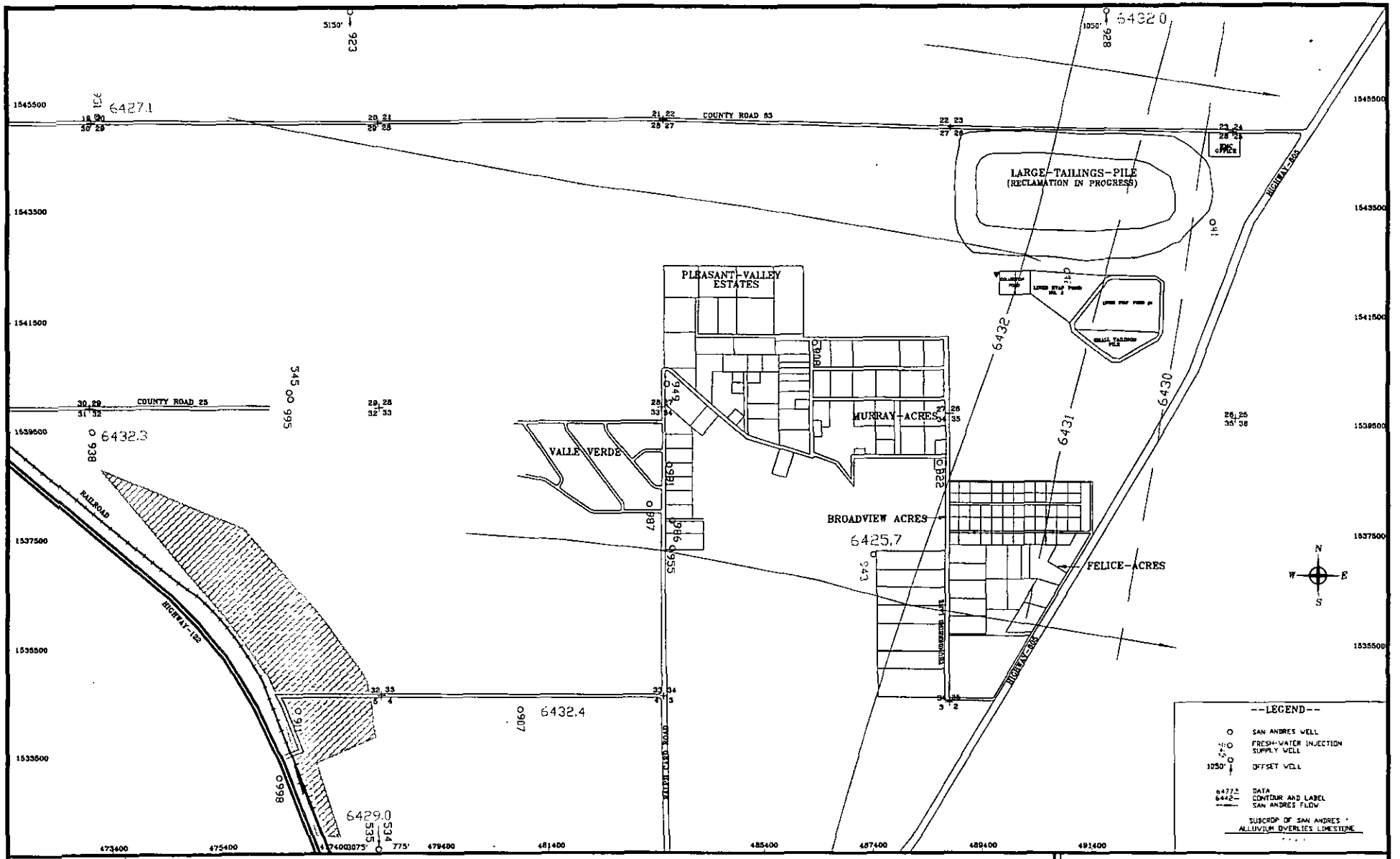

SCALE: 1"= 1600'
C:\PROJECTS\2008-06\1600SAN
DATE: 03/27/08

HOMESTAKE MILL AND ADJACENT PROPERTIES

GRANTS, NM TOWNSHIP-11&12-N-RANGE-10-W

FIGURE 8.0-1. LOCATION OF SAN ANDRES WELLS AND WATER-LEVEL ELEVATION FOR THE SAN ANDRES AQUIFER, 2007, FT-MSL

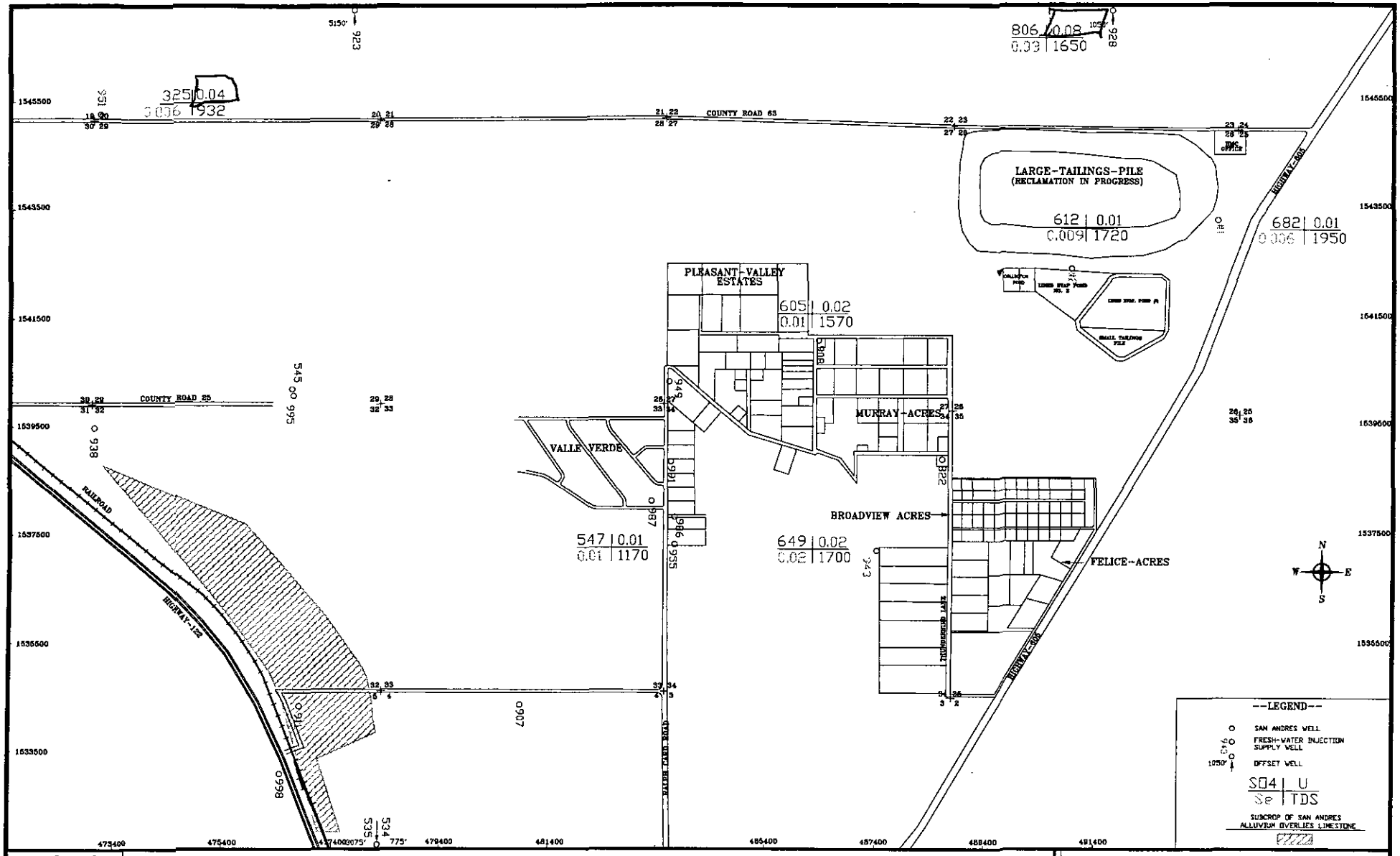

SCALE: 1"= 1600"
C:\PROJECTS\2006-08\1600SAN
DATE: 03/27/08

HOMESTAKE MILL AND ADJACENT PROPERTIES

GRANTS, NM TOWNSHIP-11&12-N-RANGE-10-W

FIGURE 8.0-2. WATER QUALITY FOR THE SAN ANDRES AQUIFER, 2007, mg/l

REFERENCE 2

Vol. 55 No. 241 Friday, December 14, 1990 p 51532 (Rule)
1/13065
ENVIRONMENTAL PROTECTION AGENCY

40 CFR Part 300

[FRL-3730-8]

RIN 2050 AB73

Hazard Ranking System

AGENCY: Environmental Protection Agency.

ACTION: Final rule.

SUMMARY: The Environmental Protection Agency (EPA) is adopting revisions to the Hazard Ranking System (HRS), the principal mechanism for placing sites on the National Priorities List (NPL). The revisions change the way EPA evaluates potential threats to human health and the environment from hazardous waste sites and make the HRS more accurate in assessing relative potential risk. These revisions comply with other statutory requirements in the Superfund Amendments and Reauthorization Act of 1986 (SARA).

DATES: Effective date March 14, 1991. As discussed in Section III H of this preamble, comments are invited on the addition of specific benchmarks in the air and soil exposure pathways until January 14, 1991.

ADDRESSES: Documents related to this rulemaking are available at and comments on the specific benchmarks in the air and soil exposure pathways may be mailed to the CERCLA Docket Office, OS-245, U.S. Environmental Protection Agency, Waterside Mall, 401 M Street, SW, Washington, DC 20460, phone 202-382-3046. Please send four copies of comments. The docket is available for viewing by appointment only from 9:00 am to 4:00 pm, Monday through Friday, excluding Federal holidays. The docket number is 105NCP-HRS.

FOR FURTHER INFORMATION CONTACT: Steve Caldwell or Agnes Ortiz, Hazardous Site Evaluation Division, Office of Emergency and Remedial Response, OS-230, U.S. Environmental Protection Agency, 401 M Street, SW, Washington, DC 20460, or the Superfund Hotline at 800-424-9346 (in the Washington, DC area, 202-382-3000).

SUPPLEMENTARY INFORMATION:

Table of Contents

I. Background
II. Overview of the Final Rule
III. Discussion of Comments

A. Simplification

B. HRS Structure Issues

C. Hazardous Waste Quantity

D. Toxicity

REFERENCE 3

http://www.epa.gov/superfund/sites/npl/hrsres/tools/scdm.htm
Last updated on Wednesday, November 28th, 2007.

National Priorities List (NPL)

Superfund Chemical Data Matrix (SCDM)

The Superfund Chemical Data Matrix (SCDM) is a source for factor values and benchmark values applied when evaluating potential National Priorities List (NPL) sites using the Hazard Ranking System (HRS). Factor values are part of the HRS mathematical equation for determining the relative threat posed by a hazardous waste site and reflect hazardous substance characteristics, such as toxicity and persistence in the environment, substance mobility, and potential for bioaccumulation. Benchmarks are environment- or health-based substance concentration limits developed by or used in other EPA regulatory programs. SCDM contains HRS factor values and benchmark values for hazardous substances that are frequently found at sites evaluated using the HRS, as well as the physical, chemical, and radiological data used to calculate those values. The accompanying SCDM Methodology report describes how data are selected or calculated for inclusion in SCDM and how SCDM data, HRS factor values, and benchmarks are presented in formatted printouts.

On January 28, 2004, EPA released an updated SCDM with many revisions to the HRS factor values and benchmarks. These revisions were necessary both because of updates in the SCDM procedures used to assign HRS factor values and benchmarks and because of revisions to pertinent standards and criteria for individual hazardous substances and their associated characteristics.

You will need Adobe Acrobat Reader to view some of the files on this page. See EPA's PDF page to learn more about PDF, and for a link to the free Acrobat Reader.

Superfund Chemical Data Matrix Report

- SCDM Methodology Report PDF
  - Part 1 - Table of Contents and Introduction (PDF) (5 pp, 283.3K)
  - Part 2 - Data Selection Methodology (PDF) (22 pp, 1.9MB)
  - Part 3 - Calculations in SCDM (PDF) (28 pp, 1.19MB)
- Appendix A - Chemical Data, Factor Values, and Benchmarks for Chemical Substances PDF
  - Part 1 - Acenaphthene to Cesium (PDF) (70 pp, 1.62MB)
  - Part 2 - Cesium 137(+D) (radionuclide) to Dichloropropane, 1,2 (PDF) (70 pp, 1.66MB)
  - Part 3 - Dichloropropene, 1,3- to Hexachlorodibenzofuran 1,2,3,7,8,9 (PDF) (70 pp, 1.65MB)
  - Part 4 - Hexachlorodibenzofuran 2,3,4,6,7,8- to Plutonium 236 (radionuclide) (PDF) (70 pp, 1.57MB)
  - Part 5 - Plutonium 238 (radionuclide) to Thorium 231 (radionuclide) (PDF) (70 pp, 1.60MB)
  - Part 6 - Thorium 232 (radionuclide) to Zinc 65 (radionuclide) and Footnotes (PDF) (61 pp, 1.43MB)
- Appendix BI - Hazardous Substance Factor Values (PDF) (15 pp, 155.8K)

- Appendix BII - Hazardous Substance Benchmarks (PDF) (32 pp, 413.5K)
- Appendix C - Hazardous Substance Synonyms Report (PDF) (3 pp, 72.8K)
- SCDM Interim Revised Values for Ammonia; Atrazine; Dibutyltin; Furfural; Nitrobenzene; Nitrosodimethylamine, N-; Perchlorate; Tributyltin; Tributyltin Oxide; and Trichloroethylene (TCE)
    - Ammonia Appendix A (PDF) (7 pp, 190.69K)
    - Ammonia Appendices BI & BII (PDF) (6 pp, 135.42K)
    - Atrazine Appendix A (PDF) (5 pp, 143.3K)
    - Atrazine Appendices BI & BII (PDF) (7 pp, 125.6K)
    - Dibutyltin Appendix A (PDF) (7 pp, 190K)
    - Dibutyltin Appendices BI & BII (PDF) (6 pp, 125.52K)
    - Furfural Appendix A (PDF) (5 pp, 201.2K)
    - Furfural Appendices BI & BII (PDF) (1 pg, 64.8K)
    - Nitrobenzene Appendix A (PDF) (5 pp, 205.2K)
    - Nitrobenzene Appendices BI & BII (PDF) (1 pg, 50.7K)
    - Nitrosodimethylamine, N- Appendix A (PDF) (5 pp, 207.1K)
    - Nitrosodimethylamine, N- Appendices BI & BII (PDF) (6 pp, 137.7K)
    - Perchlorate Appendix A (PDF) (5 pp, 66.8K)
    - Perchlorate Appendices BI & BII (PDF) (7 pp, 59K)
    - Tributyltin Appendix A (PDF) (7 pp, 180.49K)
    - Tributyltin Appendices BI & BII (PDF) (6 pp, 127.49K)
    - Tributyltin Oxide Appendix A (PDF) (7 pp, 197.17K)
    - Tributyltin Oxide Appendices BI & BII (PDF) (6 pp, 129.29K)
    - Trichloroethylene (TCE) Appendix A (PDF) (7 pp, 182.75K)
    - Trichloroethylene (TCE) Appendices BI & BII (PDF) (1 pg, 36.62K)

Please note that the January 2004 SCDM was developed by compiling a list of CERCLA hazardous substances used in the scoring of NPL sites since 1990. The previous SCDM versions were developed using all substances ever scored at a site using the original HRS. The January 2004 SCDM does not include any substance that has not been used in the scoring of a site since 1990, even if previously listed in SCDM.

There are 17 new entries (PDF) (1 pg, 41.3K) (with new CAS Numbers) in the January 2004 version of SCDM that were not in the 1996 version. There are 235 fewer entries (PDF) (5 pp, 57.6K). Some of these changes resulted from new naming conventions and more specific identification of isomers and congeners. Also, some substances were removed because they were pollutants and contaminants and not CERCLA hazardous substances.

NOTE: Please do not assume that any substance not listed in the January 2004 SCDM cannot be used for HRS scoring. The number of entries was reduced to save resources in developing, updating, and tracking changes in chemical properties. If values are needed for a substance that was not listed in the January 2004 SCDM and are thought to be critical to the listing decision, please request the value by calling the SCDM Helpline. As a preliminary value (for screening purposes only), the former 1996 value associated with the substance can be used, and EPA will verify the new value if necessary. For all technical questions concerning SCDM, please contact the SCDM Helpline.

For further technical SCDM information, contact:
SCDM Helpline
Available weekdays, 9:00 - 5:00 EST
Phone: (703) 461-2019
Email: SCDM@csc.com

For other SCDM information, contact:
Ms. Yolanda Singer
US Environmental Protection Agency

SUPERFUND CHEMICAL DATA MATRIX METHODOLOGY

Prepared For EPA
January 2004

REFERENCE 4

Bluewater, New Mexico, Disposal Site

FACT SHEET

This fact sheet provides information about the Uranium Mill Tailings Radiation Control Act of 1978 Title II disposal site at Bluewater, New Mexico. This site is managed by the U.S. Department of Energy Office of Legacy Management.

Site Description and History

The Bluewater Disposal Site is in Cibola County in west-central New Mexico. Anaconda Copper Company constructed the original carbonate-leach mill at the site in 1953 to process uranium ore. The mill had a production capacity of 300 tons of ore per day. A discovery of sandstone uranium ores in the area led to construction of an acid-leach mill at the site that began operations in 1957. The carbonate-leach mill closed in 1959, and production in the acid-leach mill was reduced for economic reasons. The acid-leach mill resumed full operations in 1967, and the capacity of the mill had increased to 6,000 tons of ore per day by 1978. Milling operations at the site ended on February 14, 1982. In 1986, the Anaconda Copper Company became the Atlantic Richfield Company (ARCO).

Uranium-ore processing at the Bluewater mill produced radioactive tailings, a predominantly sandy material. The tailings were conveyed in slurry from the mill to two locations, depending on the milling method. The acid-leach tailings were segregated from the carbonate-leach tailings to prevent chemical reactions from occurring as a result of mixing acidic and basic compounds. Process water in the tailings slurry leached into the underlying San Andres aquifer and contaminated the ground water; the main constituents of concern are molybdenum, selenium, and uranium.

ARCO began decommissioning the mill in 1989 and began site reclamation in 1991. By 1995, all mill tailings, contaminated soils, demolished mill structures, and contaminated vicinity property materials were encapsulated in three on-site disposal areas. These areas are the main disposal cell, which comprises the acid tailings and the contiguous south bench disposal area; the carbonate tailings cell and a contiguous asbestos disposal area; and the polychlorinated biphenyl (PCB) disposal cell, which contains uranium mill tailings and soils mixed with PCBs. More than 80 percent of the total tailings material is encapsulated in the main disposal cell.

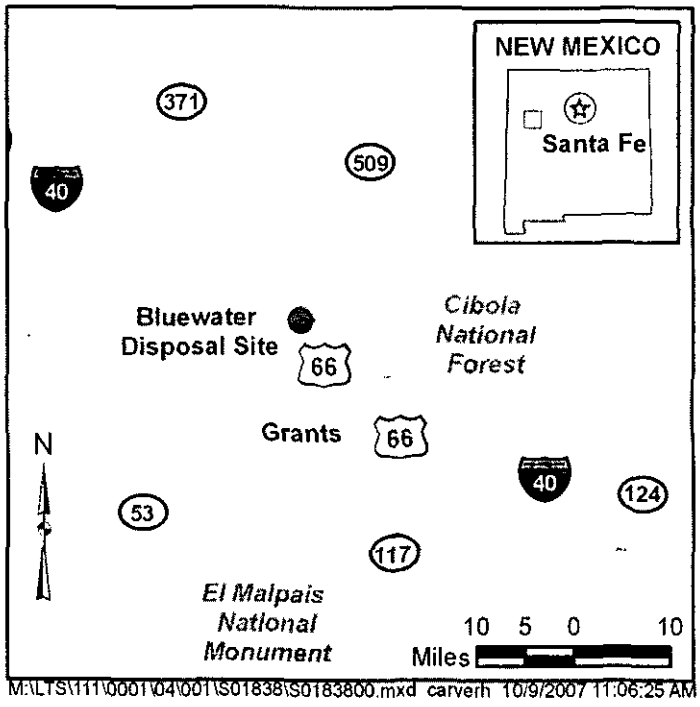

Location of the Bluewater Disposal Site

Regulatory Setting

Congress passed the Uranium Mill Tailings Radiation Control Act (UMTRCA) in 1978 (Public Law 95-604). The Bluewater site is under the jurisdiction of Title II of UMTRCA, which applies to uranium millsites that were under active U.S. Nuclear Regulatory Commission (NRC) license when UMTRCA was passed. Title II of the legislation specifies that after reclamation is completed, long-term custody of the site is the responsibility of either the federal government or the host state, at the option of the state. New Mexico declined to become the long-term custodian of the Bluewater site, and the U.S. Department of Energy (DOE) assumed custodial responsibility. Under Title II of UMTRCA, the licensee, ARCO, was responsible for remedial action. NRC's cleanup and reclamation standards are promulgated in Title 10 *Code of Federal Regulations* (CFR) Part 40, Appendix A. These standards conform to U.S. Environmental Protection Agency (EPA) standards in 40 CFR 192. The site was

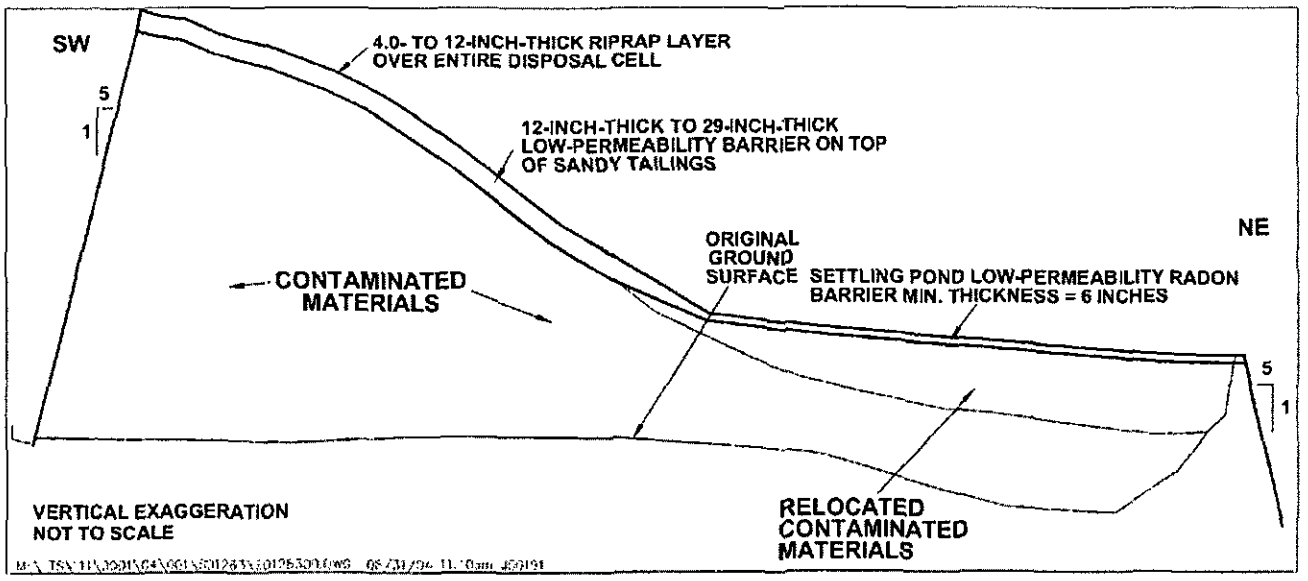

Southwest-Northeast Cross Section of the Main Disposal Cell at the Bluewater Disposal Site

included under NRC's general license for long-term custody in 1997. At that time, title to the site transferred from ARCO to DOE.

Disposal Site

The site comprises 3,300 acres; about one-third of which (the southern and western parts) is covered by basalt that may have flowed as recently as 2,000 to 4,000 years ago. Much of the remainder of the site is covered with fine-grained material deposited by wind and water. The region around the disposal site is sparsely populated, and the main land use near the site is grazing. A barbed-wire perimeter fence encloses the entire site.

Compliance Strategy

Several years of active treatment by pumping contaminated ground water from the aquifer produced no significant reduction in concentrations of molybdenum, selenium, and uranium. In 1990, ARCO applied to NRC for alternate concentration limits. Alternate concentration limits may be adopted within specified areas when established maximum concentration limits are unattainable, providing the alternate concentration limits do not pose a present or potential future hazard to human health or the environment. NRC approved the application in 1996.

PCB-contaminated waste was discovered during reclamation of the mill. At the time of the discovery, no commercial waste disposal facility in the United States was licensed to accept radioactive waste contaminated with PCBs. These wastes were regulated under the Toxic Substances Control Act, which is under EPA's jurisdiction. ARCO proposed encapsulating the wastes on site in a separate disposal cell. After resolution of several issues, EPA agreed to issue a permit for the proposed disposal approach, provided that ARCO conducted ground water monitoring and maintained the appropriate records. DOE concurred with the disposal subject to an indemnification agreement whereby ARCO agreed to cover future costs that may result from the PCB disposal.

The compliance strategy includes annual ground water monitoring at nine monitor wells located inside the site boundary. Samples are analyzed annually for PCBs and every 3 years for molybdenum, selenium, and uranium.

Disposal Cell Design

The main disposal cell covers about 320 acres and contains an estimated 23 millions tons (16 million cubic yards) of tailings and other contaminated materials having a total activity of about 11,200 curies of radium-226. The cover of the main disposal cell is a two-layer system designed to encapsulate and protect the contaminated materials. The cover consists of a low-permeability radon barrier (first layer placed over compacted tailings) and a rock (riprap) erosion protection layer.

The carbonate tailings cell covers about 65 acres and contains an estimated 1.3 million tons (930,000 cubic yards) of contaminated materials having a total activity of about 1,130 curies of radium-226. Layers of barrier material and riprap similar to those on the main disposal cell also cover the carbonate tailings cell to protect the cover from erosion.

The PCB disposal cell is less than 1 acre and contains PCB-contaminated material sealed in 144 drums placed on a 3-foot-thick clay liner. Voids between the drums were filled with a soil-cement mixture to prevent

long-term subsidence. The PCB disposal cell cover consists of a 36-inch-thick clay cap, an 18-inch-thick radon barrier, and a 6-inch-thick layer of riprap for erosion protection.

Disturbed areas around the cells have all been regraded and seeded with native vegetation.

Legacy Management Activities

DOE manages the disposal site according to a site-specific Long-Term Surveillance Plan to ensure that the disposal cell systems continue to prevent release of contaminants to the environment. Under provisions of this plan, DOE conducts annual inspections of the site to evaluate the condition of surface features, performs site maintenance as necessary, and monitors ground water to verify the continued integrity of the disposal cells and to verify that contaminated ground water does not migrate off the site. The encapsulated materials will remain potentially hazardous for thousands of years.

In accordance with 40 CFR 192.32, the disposal cells are designed to be effective for 1,000 years, to the extent reasonably achievable, and, in any case, for at least 200 years. However, the general license has no expiration date, and DOE's responsibility for the safety and integrity of the Bluewater disposal cells will last indefinitely.

Contacts

Documents related to the Bluewater Disposal Site are available on the DOE Office of Legacy Management website at http://www.LM.doe.gov/land/sites/nm/bluewater/blue.htm.

For more information about DOE Office of Legacy Management activities at the Bluewater Disposal Site, contact

U.S. Department of Energy
Office of Legacy Management
2597 B¾ Road, Grand Junction, CO 81503

(970) 248-6070 (monitored continuously), or
(877) 695-5322 (toll-free)

REFERENCE 5

National Hydrography Dataset (NHD) - High-resolution

Metadata also available as

Metadata:

- Identification_Information
- Data_Quality_Information
- Spatial_Data_Organization_Information
- Spatial_Reference_Information
- Entity_and_Attribute_Information
- Distribution_Information
- Metadata_Reference_Information

Identification_Information:

Citation:

Citation_Information:

Originator:

U.S. Geological Survey in cooperation with U.S. Environmental Protection Agency, USDA Forest Service, and other Federal, State and local partners (see dataset specific metadata under Data_Set_Credit for details).

Publication_Date: See dataset specific metadata.

Publication_Time: Unknown

Title: National Hydrography Dataset (NHD) - High-resolution

Geospatial_Data_Presentation_Form: vector digital data

Publication_Information:

Publication_Place: Reston, Virginia

Publisher: U.S. Geological Survey

Online_Linkage: <http://nhd.usgs.gov>

Description:

Abstract:

The National Hydrography Dataset (NHD) is a feature-based database that interconnects and uniquely identifies the stream segments or reaches that make up the nation's surface water drainage system. NHD data was originally developed at 1:100,000-scale and exists at that scale for the whole country. This high-resolution NHD, generally developed at 1:24,000/1:12,000 scale, adds detail to the original 1:100,000-scale NHD. (Data for Alaska, Puerto Rico and the Virgin Islands was developed at high-resolution, not 1:100,000 scale.) Local resolution NHD is being developed where partners and data exist. The NHD contains reach codes for networked features, flow direction, names, and centerline representations for areal water bodies. Reaches are also defined on waterbodies and the approximate shorelines of the Great Lakes, the Atlantic and Pacific Oceans and the Gulf of Mexico. The NHD also incorporates the National Spatial Data Infrastructure framework criteria established by the Federal Geographic Data Committee.

Purpose:

The NHD is a national framework for assigning reach addresses to water-related entities, such as industrial discharges, drinking water supplies, fish habitat areas, wild and scenic rivers. Reach addresses establish the locations of these entities relative to one another within the NHD surface water drainage network, much like addresses on streets. Once linked to the NHD by their reach addresses, the upstream/downstream relationships of these water-related entities--and any associated information about them--can be analyzed using software tools ranging from spreadsheets to geographic information systems (GIS). GIS can also be used to combine NHD-based network analysis with other data layers, such as soils, land use and population, to help understand and display their respective effects upon one another. Furthermore, because the NHD provides a nationally consistent framework for addressing and analysis, water-related information linked to reach addresses by one organization (national, state, local) can be shared with other organizations and easily integrated into many different types of applications to the benefit of all.

Time_Period_of_Content:
- *Time_Period_Information:*
  - *Single_Date/Time:*
- *Currentness_Reference:* See dataset specific metadata.

Status:
- *Progress:* In work
- *Maintenance_and_Update_Frequency:* Irregular

Spatial_Domain:
- *Bounding_Coordinates:*
  - *West_Bounding_Coordinate:* -168.500000
  - *East_Bounding_Coordinate:* -64.549578
  - *North_Bounding_Coordinate:* 71.499607
  - *South_Bounding_Coordinate:* 17.673030

Keywords:
- *Theme:*
  - *Theme_Keyword_Thesaurus:*
    - U.S. Department of the Interior, U.S. Geological Survey, 1999, Standards for National Hydrography Dataset (<http://mapping.usgs.gov/standards/>)
  - *Theme_Keyword:* FWHYDROGRAPHY
  - *Theme_Keyword:* Hydrography
  - *Theme_Keyword:* Stream / River
  - *Theme_Keyword:* Lake / Pond
  - *Theme_Keyword:* Canal / Ditch
  - *Theme_Keyword:* Reservoir
  - *Theme_Keyword:* Spring / Seep
  - *Theme_Keyword:* Swamp / Marsh
  - *Theme_Keyword:* Artificial Path
  - *Theme_Keyword:* Reach Code
- *Place:*
  - *Place_Keyword_Thesaurus:*
    - U.S. Department of Commerce, 1977, Countries, dependencies, areas of special sovereignty, and their principal administrative divisions (Federal Information Processing Standards 10-3): Washington, D.C., National Institute of Standards and Technology.
  - *Place_Keyword:* US

Access_Constraints: None

Use_Constraints:

None. Acknowledgment of the originating agencies would be appreciated in products derived from these data.

Point_of_Contact:

Contact_Information:

Contact_Organization_Primary:

Contact_Organization: Earth Science Information Center, U.S. Geological Survey

Contact_Address:

Address_Type: mailing address

Address: 507 National Center

City: Reston

State_or_Province: VA

Postal_Code: 20192

Country: USA

Contact_Voice_Telephone: 1 888 ASK USGS

Contact_Voice_Telephone: 1 888 275 8747

Contact_Electronic_Mail_Address: ask@usgs.gov

Hours_of_Service: 0800-1600 Eastern Time

Contact_Instructions:

In addition to the address above there are other ESIC offices throughout the country. A full list of these offices is at URL: <http://mapping.usgs.gov/esic/esic_index.html>

Data_Set_Credit: See dataset specific metadata.

Native_Data_Set_Environment:

Microsoft Windows 2000 Version 5.1 (Build 2600) Service Pack 1; ESRI ArcCatalog 8.3.0.800

Data_Quality_Information:

Attribute_Accuracy:

Attribute_Accuracy_Report:

Statements of attribute accuracy are based on accuracy statements made for U.S. Geological Survey Digital Line Graph (DLG) data, which is estimated to be 98.5 percent. One or more of the following methods were used to test attribute accuracy: manual comparison of the source with hardcopy plots; symbolized display of the DLG on an interactive computer graphic system; selected attributes that could not be visually verified on plots or on screen were interactively queried and verified on screen. In addition, software validated feature types and characteristics against a master set of types and characteristics, checked that combinations of types and characteristics were valid, and that types and characteristics were valid for the delineation of the feature. Feature types, characteristics, and other attributes conform to the Standards for National Hydrography Dataset (USGS, 1999) as of the date they were loaded into the database. All names were validated against a current extract from the Geographic Names Information System (GNIS). The entry and identifier for the names match those in the GNIS. The association of each name to reaches has been interactively checked, however, operator error could in some cases apply a name to a wrong reach. This statement is generally true for the most common sources of NHD data. Other sources and methods may have been used to create or update NHD data. In some cases, additional information may be found in the NHDMetadata table.

Logical_Consistency_Report:

Points, nodes, lines, and areas conform to topological rules. Lines intersect only at nodes, and all nodes anchor the ends of lines. Lines do not overshoot or undershoot other lines where they are supposed to meet. There are no duplicate lines. Lines bound areas and lines identify the areas to the left and right of the lines. Gaps and overlaps among areas do not exist. All areas close.

Completeness_Report:

The completeness of the data reflects the content of the sources, which most often are the published USGS topographic quadrangle and/or the USDA Forest Service Primary Base Series (PBS) map. The USGS topographic quadrangle is usually supplemented by Digital Orthophoto Quadrangles (DOQs). Features found on the ground may have been eliminated or generalized on the source map because of scale and legibility constraints. In general, streams longer than one mile (approximately 1.6 kilometers) were collected. Most streams that flow from a lake were collected regardless of their length. Only definite channels were collected so not all swamp/marsh features have stream/rivers delineated through them. Lake/ponds having an area greater than 6 acres were collected. Note, however, that these general rules were applied unevenly among maps during compilation. Reaches codes are defined on all features of type stream/river, canal/ditch, artificial path, coastline, and connector. Waterbody reach codes are defined on all lake/pond and most reservoir features. Names were applied from the GNIS database. Detailed capture conditions are provided for every feature type in the Standards for National Hydrography Dataset available online through <http://mapping.usgs.gov/standards/>. This statement is generally true for the most common sources of NHD data. Other sources and methods may have been used to create or update NHD data. In some cases, additional information may be found in the NHDMetadata table.

Positional_Accuracy:

Horizontal_Positional_Accuracy:

Horizontal_Positional_Accuracy_Report:

Statements of horizontal positional accuracy are based on accuracy statements made for U.S. Geological Survey topographic quadrangle maps. These maps were compiled to meet National Map Accuracy Standards. For horizontal accuracy, this standard is met if at least 90 percent of points tested are within 0.02 inch (at map scale) of the true position. Additional offsets to positions may have been introduced where feature density is high to improve the legibility of map symbols. In addition, the digitizing of maps is estimated to contain a horizontal positional error of less than or equal to 0.003 inch standard error (at map scale) in the two component directions relative to the source maps. Visual comparison between the map graphic (including digital scans of the graphic) and plots or digital displays of points, lines, and areas, is used as control to assess the positional accuracy of digital data. Digital map elements along the adjoining edges of data sets are aligned if they are within a 0.02 inch tolerance (at map scale). Features with like dimensionality (for example, features that all are delineated with lines), with or without like characteristics, that are within the tolerance are aligned by moving the features equally to a common point. Features outside the tolerance are not moved; instead, a feature of type connector is added to join the features. This statement is generally true for the most common sources of NHD data. Other sources and methods may have been used to create or update NHD data. In some cases, additional information may be found in the NHDMetadata table.

Vertical_Positional_Accuracy:

Vertical_Positional_Accuracy_Report:

Statements of vertical positional accuracy for elevation of water surfaces are

based on accuracy statements made for U.S. Geological Survey topographic quadrangle maps. These maps were compiled to meet National Map Accuracy Standards. For vertical accuracy, this standard is met if at least 90 percent of well-defined points tested are within one-half contour interval of the correct value. Elevations of water surface printed on the published map meet this standard; the contour intervals of the maps vary. These elevations were transcribed into the digital data; the accuracy of this transcription was checked by visual comparison between the data and the map. This statement is generally true for the most common sources of NHD data. Other sources and methods may have been used to create or update NHD data. In some cases, additional information may be found in the NHDMetadata table.

Lineage:

Process_Step:

Process_Description:

The processes used to create and maintain high-resolution NHD data can be found in the table called "NHDMetadata". Because NHD data can be downloaded using several user-defined areas, the process descriptions can vary for each download. The NHDMetadata table contains a list of all the process descriptions that apply to a particular download. These process descriptions are linked using the DuuID to the NHDFeatureToMetadata table which contains the com_ids of all the features within the download. In addition, another table, the NHDSourceCitation, can also be linked through the DuuID to determine the sources used to create or update NHD data.

Process_Date: Unknown

Process_Step:

Process_Description: See dataset specific metadata.

Spatial_Data_Organization_Information:

Direct_Spatial_Reference_Method: Vector

Point_and_Vector_Object_Information:

Spatial_Reference_Information:

Horizontal_Coordinate_System_Definition:

Geographic:

Latitude_Resolution: 0.000001

Longitude_Resolution: 0.000001

Geographic_Coordinate_Units: Decimal degrees

Geodetic_Model:

Horizontal_Datum_Name: North American Datum of 1983

Ellipsoid_Name: Geodetic Reference System 80

Semi-major_Axis: 6378137.000000

Denominator_of_Flattening_Ratio: 298.257222

Vertical_Coordinate_System_Definition:

Altitude_System_Definition:

Altitude_Datum_Name: National Geodetic Vertical Datum of 1929

Altitude_Resolution: 0.1

Altitude_Distance_Units: meters

Altitude_Encoding_Method:
Explicit elevation coordinate included with horizontal coordinates

---

Entity_and_Attribute_Information:
Overview_Description:
Entity_and_Attribute_Overview:
The National Hydrography Dataset is a comprehensive set of digital spatial data that encodes information about naturally occurring and constructed bodies of water, paths through which water flows, and related entities. The information encoded about features includes a feature date, classification by type, other characteristics, a unique common identifier, the feature length or area, and (rarely) elevation of the surface of water pools and a description of the stage of the elevation. For reaches, encoded information includes a reach code. Names and their identifiers in the Geographic Names Information System, are assigned to most feature types. The direction of flow is encoded for networked features. The data also contains relations that encode metadata, and information that supports the exchange of future updates and improvements to the data. The names and definitions of all feature types, characteristics, and values are in the Standards for National Hydrography Dataset: Reston, Virginia, U.S. Geological Survey, 1999. The document is available online through <http://mapping.usgs.gov/standards/>.
Entity_and_Attribute_Detail_Citation:
The names and definitions of all feature types, characteristics, and values are in U.S. Geological Survey, 1999, Standards for National Hydrography Dataset High Resolution: Reston, Virginia, U.S. Geological Survey. The document is available online through <http://mapping.usgs.gov/standards/>. Information about tables and fields in the data are available from the user documentation for the National Hydrography Dataset at <http://nhd.usgs.gov>. The National Map - Hydrography Fact Sheet is also available at: <http://erg.usgs.gov/isb/pubs/factsheets/fs06002.html>.

Distribution_Information:
Distributor:
Contact_Information:
Contact_Organization_Primary:
Contact_Organization: Earth Science Information Center, U.S. Geological Survey
Contact_Address:
Address_Type: mailing address
Address: 507 National Center
City: Reston
State_or_Province: VA
Postal_Code: 20192
Country: USA
Contact_Voice_Telephone: 1 888 ASK USGS
Contact_Voice_Telephone: 1 888 275 8747
Contact_Electronic_Mail_Address: ask@usgs.gov
Hours_of_Service: 0800-1600 Eastern Time

Contact_Instructions:
In addition to the address above there are other ESIC offices throughout the country. A full list of these offices is at URL: <http://mapping.usgs.gov/esic/esic_index.html>

Standard_Order_Process:
Digital_Form:
Digital_Transfer_Information:
Format_Name: ArcGIS Geodatabase
Format_Version_Number: 8.3
File_Decompression_Technique: tar and uncompress

Metadata_Reference_Information:
Metadata_Date: 20040415
Metadata_Contact:
Contact_Information:
Contact_Organization_Primary:
Contact_Organization: Earth Science Information Center, U.S. Geological Survey
Contact_Address:
Address_Type: mailing address
Address: 507 National Center
City: Reston
State_or_Province: VA
Postal_Code: 20192
Country: USA
Contact_Voice_Telephone: 1 888 ASK USGS
Contact_Voice_Telephone: 1 888 275 8747
Contact_Electronic_Mail_Address: nhd@usgs.gov
Hours_of_Service: 0800-1600 Eastern Time
Contact_Instructions:
In addition to the address above there are other ESIC offices throughout the country. A full list of these offices is at URL: <http://mapping.usgs.gov/esic/esic_index.html>
Metadata_Standard_Name: FGDC Content Standard for Digital Geospatial Metadata
Metadata_Standard_Version: FGDC-STD-001-1998
Metadata_Time_Convention: local time
Metadata_Extensions:
Online_Linkage: <http://www.esri.com/metadata/esriprof80.html>
Profile_Name: ESRI Metadata Profile

NHD Hydrologic Unit 13020207 - High Resolution

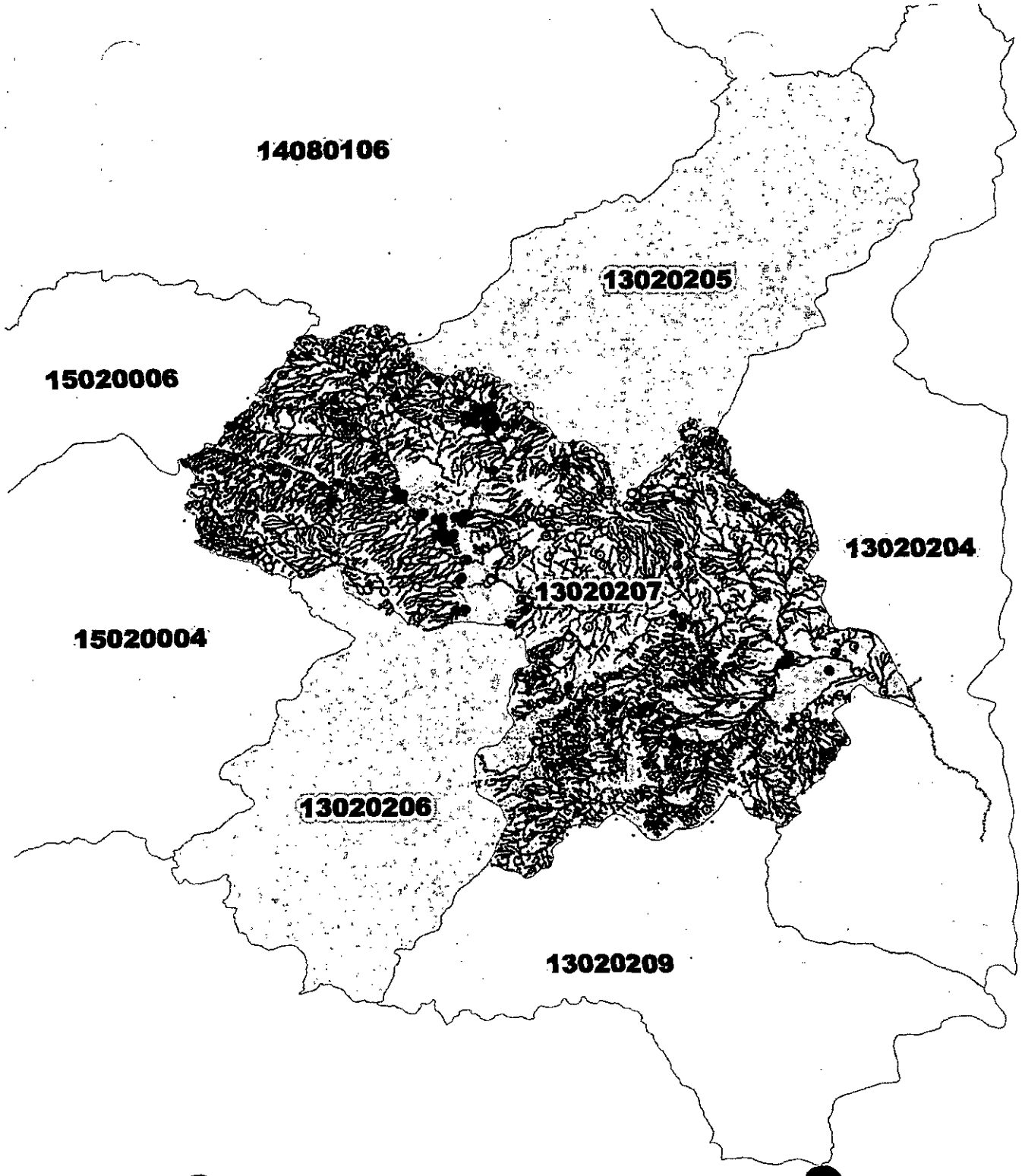

N

Legend

- HYDRO_NET_Junctions

NHDPoint (FType)

- Gaging Station
- SinkRise
- SpringSeep
- Well

NHDFlowline (FType)

- ArtificialPath
- CanalDitch
- Connector
- StreamRiver

NHDLine (FType)

- DamWeir
- Nonearthen Shore

Subbasin (HUC_8, HU_8_Name)

- NHD, 15020004, Zuni, Arizona, New Mexico.
- NHD, 14080106, Chaco, Arizona, New Mexico.
- NHD, 13020207, Rio San Jose, New Mexico.
- NHD, 13020204, Rio Puerco, New Mexico.
- NHD, 15020006, Upper Peurco, Arizona, New Mexico.
- NHD, 13020206, North Plains, New Mexico.
- NHD, 13020205, Arroyo Chico, New Mexico.
- NHD, 13020209, Rio Saldo, New Mexico.

NHDArea (FType)

- StreamRiver
- Wash

NHDWaterbody (FType)

- LakePond
- Playa
- Reservoir
- SwampMarsh

AREA	PERIMETER	Z0HUCS_UTM	HUC_10	ID	SQ_MILES
832918503.89120	150918.65644	208	1302020703	205	321.592

REFERENCE 6

Identification_Information:
  Citation:
    Citation_Information:
      Originator: USDA/NRCS - National Cartography & Geospatial Center
      Title: Enhanced Digital Raster Graphic 30x60 1:100,000
  Description:
    Purpose: The Enhanced DRG is useful as a source or background layer in a GIS, as a means to perform quality assurance on other digital products, and as a source for the collection and revision of vector data. The removal of the collar information allows the Enhanced DRGs to be edge-matched and displayed simultaneously in a Geographic Information System.
  Time_Period_of_Content:
    Time_Period_Information:
      Single_Date/Time:
        Calendar_Date: 1963 - 1997
  Status:
    Progress: Planned
  Spatial_Domain:
    Bounding_Coordinates:
      West_Bounding_Coordinate: -109.05017
      East_Bounding_Coordinate: -103.00196
      North_Bounding_Coordinate: 37.00029
      South_Bounding_Coordinate: 31.33217
  Keywords:
    Theme:
      Theme_Keyword_Thesaurus: Standard for Geospatial Dataset File Naming
      Theme_Keyword: Digital Raster Graphic, DRG
    Place:
      Place_Keyword_Thesaurus: GNIS
      Place_Keyword: New Mexico
      Place_Keyword: *
  Use_Constraints:

    The U.S. Department of Agriculture, Service Center Agencies should be acknowledged as the data source in products derived from these data.

    This data set is not designed for use as a primary regulatory tool in permitting or citing decisions, but may be used as a reference source. This is public information and may be interpreted by organizations, agencies, units of government, or others based on needs; however, they are responsible for the appropriate application. Federal, State, or local regulatory bodies are not to reassign to the Service Center Agencies any authority for the decisions that they make. The Service Center Agencies will not perform any evaluations of these data for purposes related solely to State or local regulatory programs.

    Photographic or digital enlargement of these data to scales greater than at which they were originally mapped can cause misinterpretation of the data. Digital data files are periodically updated, and users are responsible for obtaining the latest version of the data.
  Point_of_Contact:
    Contact_Information:
      Contact_Organization_Primary:
        Contact_Organization: National Cartography and Geospatial Center
      Contact_Address:
        Address: 501 W. Felix St, Bldg 23
        City: Fort Worth
        State_or_Province: Texas
        Postal_Code: 76115
Data_Quality_Information:
  Lineage:
    Source_Information:
      Source_Citation:
        Citation_Information:

Originator:
Beartooth Mapping, Inc
Publication_Date: 2001
Title: Enhanced Digital Raster Graphic
Source_Scale_Denominator: 100,000
Process_Step:
Process_Description: No post processing was done on these files. Data was originally developed by USGS (http://mcmcweb.er.usgs.gov/drg) and enhanced by Beartooth Mapping, Inc. (www.beartoothmaps.com).
Process_Date: 200010
Spatial_Reference_Information:
Horizontal_Coordinate_System_Definition:
Planar:
Grid_Coordinate_System:
Grid_Coordinate_System_Name: Universal Transverse Mercator
Universal_Transverse_Mercator:
UTM_Zone_Number: 13
Transverse_Mercator:
Scale_Factor_at_Central_Meridian: 0.9996
Longitude_of_Central_Meridian: -105
Latitude_of_Projection_Origin: 0.0
False_Easting: 500000.0
False_Northing: 0.0
Geodetic_Model:
Horizontal_Datum_Name: North American Datum of 1983 (NAD83)
Ellipsoid_Name: GRS1980
Semi-major_Axis: 6378137.0
Denominator_of_Flattening_Ratio: 298.257222101
Entity_and_Attribute_Information:
Overview_Description:
Entity_and_Attribute_Overview:
Each raster entity or pixel contains a color index from 0 through 12 referencing a color palette of RGB values from 0 through 255 in which the standard colors used in the DRGE are defined.
Entity_and_Attribute_Detail_Citation: Detailed information about the digital raster graphics is available at http://mcmcweb.er.usgs.gov/drg/drg_technical.html. In addition to the general information, the site provides standards and specifications for the imagery.
Distribution_Information:
Distribution_Liability:

Although these data have been processed successfully on a computer system at the U.S. Department of Agriculture, no warranty expressed or implied is made by the Service Center Agencies regarding the utility of the data on any other system, nor shall the act of distribution constitute any such warranty. The U.S. Department of Agriculture will warrant the delivery of this product in computer readable format, and will offer appropriate adjustment of credit when the product is determined unreadable by correctly adjusted computer input peripherals, or when the physical medium is delivered in damaged condition. Request for adjustment of credit must be made within 90 days from the date of this shipment from the ordering site.

Neither the U.S. Department of Agriculture, nor any of its agencies are liable for misuse of the data, for damage, for transmission of viruses, or for computer contamination through the distribution of these data sets. The U.S. Department of Agriculture prohibits discrimination in all its programs and activities on the basis of race, color, national origin, sex, religion, age, disability, political beliefs, sexual orientation, or marital or family status. (Not all prohibited bases apply to all programs.)
Standard_Order_Process:
Digital_Form:
Digital_Transfer_Information:
Format_Name: Tag Image File Format (TIFF)
Metadata_Reference_Information:

Metadata_Date: 2004-09-29
Metadata_Standard_Name: SCI Minimum Compliance Metadata
Metadata_Standard_Version: SCI Std 003-02

REFERENCE 7

LTSM003407

Long-Term Surveillance Plan for the DOE Bluewater (UMTRCA Title II) Disposal Site Near Grants, New Mexico

July 1997

Prepared for
U.S. Department of Energy
Grand Junction Office
Grand Junction, Colorado

Contract Number DE-AC13-96GJ87335
Task Order Number 96-05.06

LBU01.01

2.0 Bluewater Disposal Site

2.1 Description of Site Area

2.1.1 Location and Property Ownership

The Bluewater site is in the north-central part of Cibola (formerly Valencia) County in west-central New Mexico. The site is about 9 air miles (mi) (15 kilometers [km]) northwest of Grants, the county seat, and about 1.5 mi (2.4 km) northeast of the village of Bluewater. Between the village of Bluewater and the site is the transportation corridor containing Interstate 40, State Highway 122 (old U.S. Highway 66), and the main line of the Atchison, Topeka, and Santa Fe (AT&SF) Railroad. The location of the site is shown in Figure 2–1.

The Bluewater site at 35° 15–17' N and 107° 55–57' W is in the broad northwest-trending Grants-Bluewater Valley, which contains the southeasterly flowing Rio San Jose (Figure 2–1). The site property boundary is in the south-central part of the U.S. Geological Survey Bluewater 1:24,000-scale topographic map. The site encompasses approximately 3,300 acres (1,330 hectares [ha]) and is in Sections 7, 8, 17, 18, and 19, Township (T) 12 North (N), Range (R) 10 West (W), and in Sections 12, 13, and 24, T 12 N, R 11 W, New Mexico Principal Meridian. A legal description of the site property boundary is given in Appendix A. All real estate correspondence and instruments are maintained and filed by the Property Management Branch, DOE Albuquerque Operations Office. Access directions to the site from the Grants-Milan area to the southeast are shown in Table 2–1.

Table 2–1. Directions and Mileage from Albuquerque to Site

Mileage	Route
0.0	After traveling west approximately 80 mi (130 km) from Albuquerque on Interstate 40, take Exit 79 (Milan and San Mateo). At the bottom of the exit ramp, turn right, and proceed northeast on Horizon Avenue.
0.1	Stop. Turn left (northwest) on State Highway 122 (old U.S. Highway 66).
0.3	State Highway 605 to right goes to San Mateo and Ambrosia Lake; continue ahead on State Highway 122.
2.6	State Highway 568 to left; continue ahead.
5.5	Turn right on paved road (turnoff for former ARCO Bluewater Mill).
5.6	Pass under railroad tracks.
6.1	Junction with dirt road (State Highway 334) to right. Turn right and proceed eastward.
7.1	Site entrance gate to left (north) along power line easement.

Principal land uses in areas adjacent and near the site are described in the *Land Use Survey Report* (ARCO 1995b). These land uses are agriculture (limited irrigated farming and cattle grazing), small businesses along Interstate 40 and in the village of Bluewater, and residential (village of Bluewater and scattered single residences). The economy of the area is characterized in the *Final Socioeconomic Report for Bluewater Uranium Mill Vicinity* (Dames and Moore 1989) and is based in ranching, alfalfa and hay production, tourism, and retirement. Land ownership in the vicinity of the site is varied and is a

checkerboard of State, Federal (Bureau of Land Management and Forest Service), private, and Indian lands. Several utility company pipelines and transmission lines and their associated right-of-ways cross the site property. The site property boundary, adjacent landowners, and utility company right-of-ways across the site property are shown in Figure 2–2. Names, addresses, and phone numbers for the adjacent landowners and utility companies owning the right-of-way easements are given in Appendix B.

The site property is enclosed by a 4-strand barbed-wire fence that meets highway fence specifications. Steel T-posts are set on 16 ft (5 m) centers. The site entrance gate is at the southeast corner of the site along State Highway 334 (Figures 2–1 and 2–2). The site access road goes north from the gate along a DOE property easement about 0.25 mi (0.4 km) long to reach the main site property. No prior notification or permission from property owners adjacent to the site is necessary for access to the site. The entrance gate is locked and a key is held by the DOE–GJO Project Manager, who should be contacted for access to the site (Table 2–2).

Table 2–2. Bluewater Site Key Holder

Title and current contact	Telephone	Address
DOE–GJO Project Manager (Joe Virgona)	(970) 248–6006	U.S. Department of Energy 2597 B 3/4 Road Grand Junction, CO 81503

The fenced property boundary (site perimeter) is approximately 9.5 mi (15 km) long. Ground survey and aerial photography indicate that vehicle tracks and old roads approach the site from several directions and at several places other than the official entrance. It is the DOE's intention to discourage use of these roads. The perimeter fence has gates only at the site entrance and at locations where utility and pipeline easements cross the site boundary. Access gates to easements will be double locked for dual access. The DOE's lock is keyed the same as the lock at the official entrance.

Several utility company right-of-ways pass across the site property (Figure 2–2). The legal description of each utility company right-of-way across the property is given in Appendix C. These right-of-way corridors are delineated by stock fence where they pass across the site property. Where each right-of-way intersects the site property fence, a vehicle access gate has been constructed in the site property fence. These gates are locked and a key to each lock is kept by the appropriate utility company. Where access roads inside the site property intersect a utility company right-of-way, two vehicle access gates have been constructed to allow travel across the right-of-ways. Gates at these crossings are locked and have the same key as the entrance gate. The Plains Electric Generation and Transmission Cooperative, Inc., in addition to its power line right-of-way, also has a tract 330 by 660 ft (100 by 200 m) that contains a power transformer station along its right-of-way in the south part of the site. The legal description of this tract is given in Appendix C. A chain-link fence about 7 ft (2.2 m) high has been constructed on the boundary of the power transformer station property tract.

Warning signs are posted at various places around the site property: at the entrance gate, other vehicle access gates, and around the tailings piles and other disposal areas. These warning signs inform the public of the name, function, and ownership of the site (Section 2.6). The signs are attached at a height of about 5 ft (1.5 m) above ground to 2.5-inch (in.) (5.5 centimeters [cm]) diameter pipe (posts) set in concrete. Sign posts are placed approximately 5 ft (1.5 m) inside the fence when set along the site perimeter. Warning signs are similarly placed on posts around the main tailings area, the carbonate tailings area, and other disposal areas. These signs are placed no more than 500 ft (152 m) apart and about 100 ft (31 m)

geologic conditions at the site is summarized mainly from the section on "Geology and Geoseismicity" in Volume II of *Licensing Documentation* prepared by Dames and Moore (ARCO 1981).

The site in the western part of the Grants-Bluewater Valley is on the northeast flank of the Zuni uplift, a northwest-trending elliptical dome. Sedimentary bedrock of Paleozoic and Mesozoic age in the site area dips generally 2 to 5 degrees to the northeast and forms a series of cuestas away from the Zuni uplift. Geologic formations exposed at the site or that influence ground-water movement in the shallow subsurface include the Glorieta Sandstone and San Andres Limestone of Permian age and the Moenkopi and Chinle Formations of Triassic age. The Glorieta Sandstone and overlying San Andres Limestone are marine and near shore marine deposits and are considered as one hydrologic unit, the San Andres aquifer. The Glorieta is composed mainly of buff to white medium-grained sandstone; upper sandstones in the formation are calcareous and grade into limestones of the overlying San Andres Limestone. The San Andres Limestone is about 115 ft (35 m) thick, is composed of limestone and sandstone, and consists of three parts. The lower part is about 20 ft (6 m) thick and consists of dense gray limestone. The middle part is about 15 ft (5 m) thick and consists of yellow, medium- to fine-grained sandstone. The upper part, which is the only part of the formation exposed at the site (and the oldest formation exposed at the site), is about 80 ft (25 m) thick and consists of gray-yellow and brown to red dense limestone interbedded with yellow, fine- to medium-grained sandstone. The hill about 70 ft (22 m) high that is southeast of the main tailings pile is formed on San Andres Limestone. Karst developed on the uppermost surface and in the upper part of the San Andres, which is unconformably overlain by the thin Moenkopi Formation of Triassic age. Erosional relief developed on the San Andres prior to deposition of the Moenkopi is estimated to be 10 ft (3 m) or less at the site (ARCO 1981).

The red outcrops on the north side of the San Andres Limestone hill are formed by the Moenkopi Formation (Figure 2–5), which is composed of red-brown and gray-red arkosic and micaceous sandstone interbedded with pebble conglomerate and mudstone galls. A thickness of only about 26 ft (8 m) of the Moenkopi is present; this is the only exposure of the formation on the site. Unconformably overlying the Moenkopi is the thick Chinle Formation, which crops out mainly on the sides of mesas (cuestas) in the extreme northwest and northeast parts of the site (Figure 2–5). The Chinle outcrops in the extreme northwest and northeast parts of the site are of the Sonsela Sandstone Bed of the Petrified Forest Member of the Chinle, which consists of white, yellow-brown, and brown conglomeratic sandstone. Rocks of the Sonsela Bed are about 300 ft (92 m) above the base of the Chinle Formation. The lowermost rocks of the Chinle consist of clayey and sandy siltstone interbedded with lenticular conglomeratic sandstone. These rocks are mostly nonresistant and are covered by alluvial material or dune sand. The only exposure of these lower Chinle rocks is in a small area referred to as "White Rock" in the southeast quarter of Section 7 and the southwest quarter of Section 8 (Figure 2-5).

Much of the main tailings pile and approximately one-third of the site (in the southern and western parts) is underlain by basalt. The basalt consists of several flows that originated at a cinder cone, El Tintero, about 5 mi (8 km) north of the site. Basalt flows from this source have been named the Bluewater flows by Nichols (1934), and they may be as young as only 2,000 to 4,000 years old. The basalt flows appear to have flowed south and southeast and filled the ancestral drainage channel of the Rio San Jose. The flows continued to about 4 mi (6.5 km) southeast of the site; the basalt quarry in Section 27, T12N, R10W, that supplied cover rock for the tailings pile is near the end of the flows. Thickness of the basalt is typically 80 to 100 ft (22 to 31 m) but can be as much as 130 ft (40 m). Texture of the basalt varies from dense to vesicular, and the surface is usually vesicular and rough which produces a malpais-type topography.

Alluvium and eolian deposits cover more than one-third of the surface of the site. In Quaternary time prior to emplacement of the basalt flows, alluvial material accumulated along the course of the Rio San Jose. This material consists mainly of coarse sand and gravel and is present in thicknesses of up to 30 ft

(9 m) beneath the Bluewater basalt flows. North and northeast of the mill site and main tailings pile, alluvial material is up to 60 ft (18 m) thick and is composed mainly of fine sand and silt with interbedded clay units. Eolian material occurs as a thin veneer over much of the surface of the site and it also occurs as interbeds in the alluvial material. One small area of dune sand occurs on the site in the southwest quarter of Section 8 on the lee side of White Rock (Figure 2–5).

Several faults and two folds are present in the site area and are shown in Figure 2–5. These structures are those shown in Plate 1 of the "Geology and Geoseismicity" section of Volume II, *Licensing Documentation*, prepared by Dames and Moore (ARCO 1981). A field investigation by Dames and Moore evaluated the numerous faults mapped by Thaden and Ostling (1967) in the site area. Faults that were verified during the investigation are not exposed at the surface of the site and are shown in Figure 2–5. The faults are normal faults, trend in northerly and easterly directions, have displacements that range from several tens of feet to several hundred feet, are related to the uplift of the nearby Zuni Mountains, and along with associated folds, are probably of middle Tertiary age (Hunt 1936).

The most significant structural feature at the site is an easterly trending fault just south of the main tailings pile and San Andres Limestone hill (Figure 2–5) that has a displacement of about 370 ft (115 m) in the area of the main tailings pile (ARCO 1981). Displacement along this fault decreases to approximately 270 ft (80 m) about 6,000 ft (1,830 m) east of the main tailings pile. Geomorphic expression of this fault is the south-facing escarpment of the San Andres Limestone hill east of the main tailings pile that extends for approximately 1 mi (1.6 km). Just south of the hill, alluvial material and Bluewater Basalt flows cover the fault; however, in the subsurface, San Andres Limestone and Glorieta Sandstone are juxtaposed against the Moenkopi and Chinle Formations to the south. In the document prepared by Dames and Moore on "Geology and Geoseismicity" (ARCO 1981) two geologic cross sections are identified that are oriented north-northeast parallel to the regional dip of the bedrock formations and extend from the fault to the south to the slopes of the mesa bordering the site to the north.

Two north-trending fold structures occur in the west part of the site in the main tailings pile area (Figure 2–5). These folds, a syncline to the west and anticline to the east, both plunge northward and probably formed from drag adjacent to the normal fault that is situated between them.

2.1.3 Climate and Vegetation

The climate at the Bluewater site is semiarid. The average annual precipitation at the site is estimated to be about 11 in. (28 cm) or slightly more than the 10.3 in. (26 cm) annual precipitation at Grants, which is slightly lower in elevation (Parham 1993). Approximately 60 percent of precipitation occurs in summer and early fall (July through mid September) during brief, sometimes heavy, thunderstorms occasionally accompanied by hail and strong, gusty winds. This moisture is from the Gulf of Mexico and is borne by southeast winds. Lightest precipitation is in the fall, winter, and spring (October through May) when most of the moisture that comes from Pacific storms falls in the mountains to the west of New Mexico. As a result, snowfall is light and the average winter total is only about 17 in. (43 cm). A snowfall of greater than 6 in. (15 cm) in one storm is unusual.

Humidity is usually low and the annual evaporation is about 60 in. (150 cm). Winds are most frequently from the west, and spring is the windiest season with March having the highest average wind speed. Diurnal temperature range is large and averages 30 to 35 °F (17 to 19 °C). Extreme high temperatures in summer can reach up to 100 °F (30 °C) and winter extreme lows can be as cold as –30 °F (–34 °C). Summer high and low temperatures are commonly in the 80s °F and 50s °F, respectively. Winter high and low temperatures are commonly in the 40s °F and teens °F, respectively.

2.3 Design of Tailings Piles and Other Disposal Areas

Design specifications to meet the long-term stability requirements for the various areas in the site are defined in Appendix A of the Reclamation Plan (ARCO 1990b) and in various amendments to the site license. Design requirements also used for reclamation at the site are in 10 CFR Part 40, Appendix A.

Reclaimed areas at the site shown in Figure 2–6 consist mainly of the main tailings pile (and the adjacent acid tailings pile and south bench) and the carbonate tailings pile (includes disposal areas no. 2 and no. 3). Other reclaimed areas include the plant site, ore stockpile area, disposal area no. 1, landfills, asbestos disposal area, and the PCB disposal area. Design specifications for these reclaimed areas are summarized in the Completion Report, Table 4.3.2 (ARCO 1996a). Key elements of the design of the main tailings pile, carbonate tailings pile, and other disposal areas are included in the following sections. Design details for these areas are in the Reclamation Plan (ARCO 1990b) and the Completion Report (ARCO 1996a).

2.3.1 Main Tailings Pile

The main tailings pile was the principal repository for tailings generated from the acid leach circuit of the mill. Heavier, more coarse sand material was deposited near the south end of the pile and liquids and finer materials flowed to the north side. Total reclaimed area, including outslopes, is about 320 acres (129 ha). The final configuration of the pile is shown in Figure 2–7 and a typical cross section is shown in Figure 2–8. Average thicknesses of the radon cover on the sands tailings, slopes, and spillway are 3.2, 3.4, and 2.4 ft (97, 102, and 73 cm), respectively. Rock erosion protection cover on the top surface of the pile is 4.5 in. (11 cm) thick of D_{50} = 1.5 in. (4 cm) rock. Cover rock on the outslopes is 7.5 in. (19 cm) thick of D_{50} = 2.5 in. (6 cm) rock and on the spillways is 12 in. (30 cm) thick of D_{50} = 5 in. (13 cm) rock.

The acid pile (Figure 2–7) along the northwest edge of the main tailings pile contained tailings from the acid leach process that, prior to 1957, were allowed to flow northwest from the main tailings pile. The final top slope of the acid pile is relatively flat (slopes 0.15 percent northward) and is covered by 8 in. (20 cm) of topsoil, which has been seeded with native grasses. The topsoil is underlain by an 8 in.(20 cm) average thickness of radon cover material. The short outslope along the north side of the acid pile is covered by riprap about 7.5 in. (19 cm) thick of D_{50} = 2.5 in. (6 cm).

The south bench (Figure 2–7) is a narrow embankment that extends south from the main tailings pile to include additional tailings. The top slope of the bench slopes gently southward at 0.15 percent and is covered by 8 in. (20 cm) of topsoil seeded with native grasses. The topsoil and underlying radon barrier material combine to provide an average radon cover thickness of 3.4 ft (102 cm). At the east base of the south bench, a drainage channel was excavated into bedrock to allow runoff from the hillside to the north and east to drain southward away from the main tailings pile. This channel was covered with a 12 in. (30 cm) thickness of D_{50} = 5 in. (13 cm) riprap.

2.3.2 Carbonate Tailings Pile

The carbonate tailings pile contains tailings generated from the carbonate leach process that were deposited just northeast of the plant site from 1953 to late 1955. The carbonate pile shown in Figure 2–9 includes disposal areas no. 2 and no. 3, both of which were used for disposal of mill building debris, evaporation pond liner, and other rubble. Disposal area no. 2 is in the south part of the carbonate pile and disposal area no. 3 is in the southwest part of the pile. A typical cross section through the carbonate pile is shown in Figure 2–10.

pile—from 3.5 to 4 ft (1.1 to 1.2 m) in the main part of the pile to 2 ft (0.6 m) in disposal area no. 2 and 2.4 ft (0.7 m) in disposal area no. 3.

2.3.3 Other Disposal Areas

The other disposal areas are shown in Figure 2–6, and more detailed maps of these areas are in the Completion Report (ARCO 1996a). The plant site area surface was smoothed to cover foundations and fill sumps, covered by an average thickness of 15 in. (38 cm) of compacted engineered fill, and overlain by 8 in. (20 cm) of topsoil, which was seeded with native grasses.

The ore stockpile area covers an area of about 45 acres (18 ha) in two levels east of the plant site. The lower of the two levels to the north was used for storage of used plant equipment. The upper and larger area was used for ore storage; the ore was removed but the porous basalt contains residual radioactivity that could not be removed. The narrow slope that separates the two levels of the area was covered by basalt riprap with the same specifications as the outslopes of the main tailings pile. A compacted engineered cover 12 in. (30 cm) thick was placed over the surface of the stockpile area; this material was overlain by 8 in. (20 cm) of topsoil, which was seeded with native grasses.

Two landfills, each about one acre (0.4 ha) in size, east of the carbonate tailings pile were used through the history of the mill site to dispose of miscellaneous waste and byproduct material. The landfills, designated as north and south, required the design of specific features to divert surface water drainage away from the landfills. The north landfill is in a basalt depression; a dike was constructed at the west end to ensure drainage would be eastward through a basalt ridge. The south landfill is between two basalt ridges and drains to the east over a riprap-covered spillway constructed at the east end of the landfill. Cross sections of these landfills are in the Completion Report (ARCO 1996a). Three feet of radon cover material was placed on both landfills and the top surface was covered by 8 in. (20 cm) of topsoil, which was seeded with native grasses.

Disposal area no. 1 is between the former plant site and the ore storage area. This disposal area received debris from decommissioning of the mill crushing and grading facilities and other reclamation debris. The area consists of three levels separated by narrow rock-covered outslopes, which are covered with a 7.5 in. (19 cm) layer of D_{50} = 2.5 in. (6 cm) riprap. The top surfaces are covered by 1.5 ft (0.45 m) of radon barrier material overlain by topsoil 8 in. (20 cm) thick and seeded with native grasses. A cross section of this disposal area is in the Completion Report (ARCO 1996a).

The asbestos disposal area is in a basalt depression between disposal area no. 1 and disposal area no. 2, which is in the south edge of the carbonate tailings pile. The asbestos-containing material (ACM) in the disposal area consisted of byproduct material and plant building debris; the disposal area was completed in 1990. The disposal area was also permitted by the State of New Mexico under the Solid Waste Regulations as a Special Waste. A 10 ft (3 m) wide spillway was cut through the basalt to allow eastward drainage of water from the surface of the bowl-like disposal area; the spillway was designed to handle a Potential Maximum Flood (PMF) storm event. The sidewalls of the depression are covered by a 6-in. (15 cm) layer of limestone riprap of D_{50} = 2.5 in. (6 cm). Approximately 12 ft (3.8 m) of radon barrier material cover the ACM in the disposal area. This barrier material includes a 6 in. (15 cm) surface layer of soil/rock matrix, which has been seeded with native grasses.

The PCB-byproduct material (BMPCB) disposal cell was constructed in 1996 in disposal area no. 1. The cell was excavated to a size that would accommodate 144 drums of BMPCB with a specified spacing between drum pallets. A minimum of 3 ft (0.9 m) of compacted clay was placed below the drum disposal chamber. A minimum of 3 ft (0.9 m) of compacted clay was also placed on the side walls of the cell.

The drums were placed on pallets with 3 or 4 drums per pallet, which were placed in the disposal cell 1 ft (0.3 m) from the cell exterior wall and 3 ft (0.9 m) from adjacent pallets. All BMPCB drums were opened and any voids were filled with a soil cement mixture of portland cement, soil, flyash, and water, and allowed to dry. No void space or liquids existed in the drums upon cell closure.

After placement in the cell, the entire cell and all interstitial spaces between and underneath the drums and pallets were filled with the soil cement mixture. The final level of soil cement was 6 to 12 in. (15 to 30 cm) above the tops of the placed drums.

The BMPCB disposal cell was constructed with a clay cap 3 ft, (0.9 m) thick and a 1.5 ft (0.45 m) thick radon barrier over the clay cap. The erosion protection layer consists of a 6 in. (15 cm) thick layer of D_{50} = 1.5 in. (4 cm) rock. Design details of the BMPCB disposal cell are in the Completion Report (ARCO 1996a).

2.4 Site Drawings and Photographs

At the completion of decommissioning and reclamation pursuant to the Decommissioning Plan, Reclamation Plan, and ACL petition, the Bluewater site as-built conditions were documented with as-built drawings, maps, baseline photographs, and aerial photographs. The baseline conditions in the Completion Report (ARCO 1996a) are the basis against which future conditions at the site will be compared and the site maintained.

2.4.1 Site Map

The Bluewater site map (Plate 1) encompasses an area within a radius of approximately 2.0 mi (3.2 km) from the center of the disposal site property. The map shows the disposal site property boundary, the main and carbonate tailings areas, other tailings areas and disposal areas, utility company right-of-ways, power transformer station, fences, entrance gate, vehicle access gates, roads inside and near the property boundary, drainage systems, monitor wells, warning signs, boundary and other survey monuments, site marker, latitude and longitude, section, township, range, principal meridian, and site coordinate system. The map has a scale of 1 in. = 500 ft (1:6,000). It covers the disposal site property and an area of at least 0.25 mi (0.4 km) outside the site property boundary.

The site map will be the base map for site inspections. After each inspection, a new inspection map normally will be prepared that shows the results of that inspection. Each site inspection map will indicate the year of the inspection and the type of inspection.

2.4.2 Site Final Topographic Map

A topographic survey of the Bluewater site and surrounding area for at least 0.25 mi (0.4 km) outside the site property was conducted immediately after completion of reclamation. The final topographic survey was conducted in accordance with the standards of the *Manual of Photogrammetry* (ASP 1980). The map has a scale of 1 in = 500 ft (1:6,000) and a contour interval of 2 ft (0.6 m) and is included as Plate 2.

2.4.3 Site As-Built Drawings and Maps

At the completion of reclamation, as-built conditions at the site were documented in final as-built drawings and maps. These drawings and maps are included in the Bluewater site Completion Report (ARCO 1996a), which is in the permanent site file.

Table 3–2. DOE Criteria for Maintenance and Emergency Measures[a]

Priority	Description	Example	Response
1	Breach of disposal cell with dispersal of radioactive material	Failure of side slope of disposal cell	Notify NRC. Immediate follow-up inspection by DOE emergency response team. Emergency actions to prevent further dispersal, recover radioactive materials, and repair breach
2	Breach without dispersal of radioactive material	Partial or threatened exposure of radioactive materials	Notify NRC. Immediate follow-up inspection by DOE emergency response team. Emergency actions to repair the breach
3	Breach of site security	Human intrusion, vandalism	Restore security; urgency based on assessment of risk
4	Maintenance of specific site surveillance features	Deterioration of monitor wells and boundary monuments	Repair at first opportunity
5	Minor erosion or undesirable changes in vegetation	Erosion not immediately affecting disposal cell, invasion of undesirable plant species	Evaluate, assess impact, respond as appropriate to eliminate problem

[a]Other changes or conditions will be evaluated and treated similarly on the basis of perceived risk.

3.7 Environmental Monitoring

3.7.1 Ground-Water Monitoring

Ground-water monitoring will be conducted at the Bluewater disposal site using the existing nine monitor wells as sample points. The monitor well name and purpose, constituents to be sampled, sampling frequency, and aquifer in which they are completed are shown in Table 3–3. The locations of the wells are shown on Plate 1 and Plate 2.

Table 3–3. Ground-Water Monitoring Information

Name, Purpose	Constituents	Frequency	Aquifer
E(M), Background	U-nat., Mo, Se, PCBs	Annually	Alluvial
Y2(M), POC	PCBs	Annually	Alluvial
T(M), POC	U-nat., Mo, Se, PCBs	Annually	Alluvial
F(M), POC	U-nat, Mo, Se, PCBs	Annually	Alluvial
X(M), POE	U-nat, Mo, Se, PCBs	If limits are exceeded at POC	Alluvial
L(SG), Background	U-nat. and Se	Every 3 years	San Andres
S(SG), POC	U-nat. and Se	Every 3 years	San Andres
OBS-3, POC	U-nat. and Se	Every 3 years	San Andres
I(SG), POE	U-nat. and Se	If limits are exceeded at POC	San Andres

The ground-water monitoring for PCB detection is as described in the EPA-approved monitoring plan for the PCB-byproduct disposal facility (ARCO 1996e). The plan includes annual sampling of the designated wells, sample analysis, and maintenance of sampling and analysis records. The EPA will be provided with a copy of the annual PCB sampling results. All PCB sampling by DOE will be discontinued after 20 years.

If PCBs are detected in any of the samples analyzed for PCBs, the DOE will inform ARCO of the occurrence as soon as practical and ARCO will conduct appropriate follow-up action in accordance with the Indemnification Agreement (Appendix G).

Ground-water monitoring for the ACL constituents of natural uranium, molybdenum, and selenium will be for evaluating continued compliance as established in the ACL petition, which is approved by the NRC as license amendment number 30.

Sampling for the ACL constituents in the background and point of compliance (POC) wells completed in the San Andres formation is planned for 1998, 2001, and 2004. The point of exposure (POE) wells will not be sampled routinely. Annual sampling for the ACL constituents is planned for the background and POC wells completed in the alluvial aquifer. After six annual samples (1997 - 2002), the sampling will follow the sample schedule as the sampling of the San Andres wells. Sampling of the POE wells will only take place if an ACL is exceeded at a POC well. After sampling in 2004, the DOE will reevaluate the sampling frequency based on the results and may propose to the NRC to reduce the sampling frequency if the conditions warrant.

If an ACL is exceeded at a POC well, the DOE will inform NRC of the exceedance, conduct confirmatory sampling of the POC wells, and sample the POE wells. If the confirmatory sampling verifies the exceedance, the DOE will develop an evaluative monitoring work plan and submit that plan to the NRC for review prior to initiating the evaluative monitoring program. Results of the evaluative monitoring program will be used, in consultation with the NRC, to determine if corrective action is necessary.

Table 3–4. Alternate Concentration Limits for Constituents at POC Monitor Wells

POC Well	Constituent	ACL
T(M)	U-natural	0.44 mg/L (300 pCi/l)
	Molybdenum	0.10 mg/L
	Selenium	0.05 mg/L
F(M)	U-natural	0.44 mg/L (300 pCi/l)
	Molybdenum	0.10 mg/L
	Selenium	0.05 mg/L
S(SG)	U-natural	2.15 mg/L
	Selenium	0.05 mg/L
OBS-3	U-natural	2.15 mg/L
	Selenium	0.05 mg/L

3.7.2 Vegetation Monitoring

The disturbed areas of the disposal site were revegetated following remediation. Annual visual inspections will be performed to evaluate progress of the revegetation. Ideally, the vegetation will establish itself with a density that equals the density of the native perennial species in the immediate area. Should reseeding become necessary, ARCO's post-remediation seed mix will be used.

3.8 Records

The LTSM Program maintains site records in a permanent site file at the DOE–GJO. These records are available for inspection by government agencies or the public.

All LTSM Program records are maintained in full compliance with DOE requirements:

1. DOE Order 1324.2A, Records Disposition
2. DOE Order 1324.5, Records Management Program
3. DOE Order 1324.8, Rights and Interests Records Protection Program
4. DOE Order 5500.7B, Emergency Operating Records

3.9 Quality Assurance

The long-term custody of the Bluewater site and all activities related to the annual surveillance and maintenance of the site will comply with DOE Order 5700.6C, Quality Assurance (QA), and the draft "Specifications and Guidelines for Quality Systems for Environmental Data Collection and Environmental Technology Programs (American Society for Quality Control 1994).

QA requirements will be transmitted through procurement documents to subcontractors when appropriate.

REFERENCE 8

DISPOSAL OF URANIUM-MILL EFFLUENT BY WELL INJECTION IN THE GRANTS AREA, VALENCIA COUNTY, NEW MEXICO

By S. W. West

ABSTRACT

The geologic and hydrologic environment in the vicinity of the Bluewater uranium mill of The Anaconda Co. seems favorable for disposal of mill effluent into a deep well. Beds of sandstone in the Yeso Formation of Permian age, at depths of 950 to 1,423 feet, accept 200 to 400 gallons per minute of water under gravity flow. Water in the injection interval contained 3,900 parts per million of dissolved solids, of which 2,200 was sulfate. A thick interval of siltstone, anhydrite, and gypsum of low permeability in the upper part of the Yeso Formation separates the injection interval from the principal fresh-water aquifer in the Glorieta Sandstone and the San Andres Limestone of Permian age.

The disposal well was tested thoroughly during and following drilling, core samples were analyzed for porosity and permeability, and a set of geophysical logs was made to supplement other data. The well was completed by installing plastic-lined casing, cementing the annulus outside the casing, and gun perforating selected intervals of the casing.

After the well had been completed, it was tested by pumping water out at a rate of 100 gallons per minute for 18 hours. The specific capacity of the well was 0.119 gallons per minute per foot of drawdown. After the pumping tests, additional intervals were perforated, and all the rock intervals were fractured hydraulically. A 90-day injection test followed. Injection was intermittent at rates of 380 to 1,300 gallons per minute. The specific capacity of the well during injection was 3.6 to 3.8 gallons per minute per foot of drawdown.

Operational injection began in December 1960. The injection rate has varied considerably but has ranged generally from 200 to 400 gallons per minute. Water levels in the disposal well during injection ranged to within 10 feet of land surface from a static level about 250 feet below the surface. By the end of 1965, 500 million gallons of water had been injected into the Yeso Formation. The injected water contained an average of 13,200 parts per million of dissolved solids. Between January 1960 and December 1965, a total of 13.89 curies of uranium, 312.6 curies of thorium-230, and 0.612 curie of radium-226 were injected with the water.

The Anaconda Co. has monitored water levels in the disposal well and in seven nearby wells and has monitored chemical and radiochemical quality of water from another 27 wells and springs in the general area of the disposal well since 1959. Seasonal water-level fluctuations of 5 to 10 feet, in response to pumping for irrigation, were typical through 1961. Since the autumn of 1961, water levels have risen almost continuously, largely owing to reductions in pumping. Concentrations of sodium, sulfate, chloride, and nitrate increased from 1956 to 1962 in water from wells that tap the San Andres Limestone in the vicinity of the tailings pond, because of leakage from the pond before the disposal well was constructed. This contamination will mask any contamination from the disposal well (including contamination by radiochemical substances), even if water leaks from the disposal aquifer into the San Andres.

Injection data were used to determine the nature of the aquifer and to compute the transmissivity of the injection interval. Transmissivity values obtained from many test periods of different lengths ranged from 5,100 to 9,400 gallons per day per foot. The most reasonable value seems to be about 5,500 gallons per day per foot. The storage coefficient was computed to be 6.2×10^{-4}. Computed using these values and the average injection rate of 190 gallons per minute, the pressure increase in the disposal well should have been 88 feet at the end of 5 years. However, the actual increase was only about 5 feet. The small pressure increase indicates that the hydraulic characteristics of the aquifer were not evaluated correctly or that water is leaking to other formations. The data do not clearly indicate which interpretation is correct.

When all the data are considered, well injection of the mill effluent appears to be the most satisfactory method of effluent disposal that is economically feasible.

INTRODUCTION

Disposal of uranium-mill effluent (tailing water) of the Bluewater uranium mill of The Anaconda Co. became a problem soon after operation of the mill began in 1953. Initially, the company utilized a natural depression formed by basalt flows and floored with silt and clay for storage and evaporation of the effluent. The silt and clay contained much calcium carbonate, and as this was dissolved by the acid effluent, the permeability of the soil increased greatly.

The Anaconda Co. maintained a weather station near the tailings pond to compute evaporation from the pond, measured the amount of effluent discharged to the pond, and computed the volume of water in storage periodically. The water budget thus obtained did not balance, which indicated a significant amount of leakage from the tailings pond. Chemical analyses of water from nearby wells indicated that water in the principal aquifer (San Andres Limestone) beneath the pond was becoming contaminated by leakage from the pond.

Much research was done by The Anaconda Co. to find a satisfactory method for year-round disposal of an expected 400 gpm (gallons per minute) of effluent. The possibility of lining the existing pond with an impervious material was explored, but the cost was prohibitive. Construction of a new pond on a thick section of relatively impermeable shale of the Chinle Formation was considered, but the expense of constructing a pipeline and of pumping the effluent to a suitable site was excessive. Use of spray nozzles to increase evaporation was considered, but the cost of pumping under adequate pressure was high, and soluble salt residues from the effluent would be freely transported by the strong prevailing winds of the region. Disposal of the effluent by well injection into an unused aquifer containing nonpotable water and lying isolated stratigraphically from the principal sources of ground water in the area was considered by the company as a possible solution to the problem.

The Anaconda Co. decided, after preliminary field studies, to drill a disposal test well. The company invited the U.S. Geological Survey and the New Mexico State Engineer Office to observe the drilling, testing, and the subsequent disposal operations, if the test results were favorable. These agencies accepted the invitation because the thorough geologic and hydrologic testing offered a unique opportunity to gain much new information at the test site, to compare different methods of geologic and hydrologic analysis, and to evaluate the physical feasibility of well disposal of the mill effluent.

The site for the disposal test well was selected by The Anaconda Co. in the SE¼NE¼SW¼ sec. 8, T. 12 N., R. 10 W., about 9 miles northwest of Grants, Valencia County, N. Mex. The site is a little more than a mile northeast of the mill tailings pond and is down gradient on the potentiometric surface from the pond. Drilling was started in January 1959. The drilling, coring, casing, and preliminary testing were completed in May 1960. This well is identified in this report as The Anaconda Co. disposal well 1, or simply the disposal well, or well 12.10.8.314.

Some of the chemical analyses presented in this report were made by The Anaconda Co. and reported in parts per million, and some were made by the U.S. Geological Survey and reported in milligrams per liter. The two systems are equivalent for waters that have a density no greater than 1.000. In waters having a density greater than 1.000, the numerical value of a constituent is smaller when reported in parts per million than when reported in milligrams per liter. The conversion of values reported in parts per million to equivalent values in milligrams per liter requires multiplication of the value by the density of the water. The units originally reported by each organization have been retained to assure consistency with the intent of the respective laboratories.

ACKNOWLEDGMENTS

The author gratefully acknowledges The Anaconda Co., New Mexico Operations, personnel for cooperating during drilling and testing of the disposal well and during 5 years of operational injection and for granting permission to publish data obtained from their tests. Special thanks are given A. J. Fitch, Manager; E. C. Peterson, Assistant Manager; R. D. Lynn, Z. E. Arlin, and Dale Kittel of The Anaconda Co. geological staff; W. J. Roberts and I. R. Beck, Mill Superintendents; and R. M. Wilde, Radiological Safety Director.

Division of Reactor Development, Atomic Energy Commission, provided additional financial support for the completion of this report.

Personnel of the State Engineer Office who participated in the study were James Williams, Glenn Hammock, and Eugene Chavez. Principal participants of the U.S. Geological Survey were S. W. West, Sidney Ash, and R. L. Cushman. Several other U.S. Geological Survey personnel made minor contributions to the study.

The disposal test well was drilled under contract by Aspen Drilling Co. Earlougher Engineering Co. was employed by The Anaconda Co. as consultant during drilling and testing of the well. Earlougher Engineering Co. also made laboratory determinations of porosity and permeability of core samples; R. W. Amstutz, Engineer, did the fieldwork. Drill-stem testing was under contract with Welex Co. Geophysical logging was done by the Schlumberger Well Surveying Corp. Chemical analyses of water from the test well were made by National Aluminate Co. and by the U.S. Geological Survey during drilling. Radiochemical analyses were made by Tracer Laboratory. John Dolan of the Petroleum Research Corp. analyzed the hydrologic data from preliminary pumping and injection tests.

TABLE 1. — *Generalized stratigraphic section and water-bearing characteristics of geologic formations in the vicinity of The Anaconda Co. disposal well 1*

[Adapted from Gordon (1961, p. 87–88)]

System	Series	Subdivision	Thickness (ft)	Physical characteristics	Water-supply characteristics
Quaternary	Holocene	Alluvium	0–50	Valley-fill deposits of unconsolidated silt, clay, sand, and gravel.	Yields adequate quantities of water for shallow stock and domestic supplies at many places and for irrigation locally.
	Pleistocene and Holocene	Basalt	0–200	Dense to vesicular black basalt, extruded as lava flows of varying thickness and extent.	Yields adequate quantities of water for shallow stock and domestic supplies at many places.
	Pleistocene	Alluvium	0–100	Valley-fill deposits of sand, gravel, silt, and clay.	Yields adequate quantities of water for shallow stock and domestic supplies at many places and for irrigation in favorable localities in valley.
Triassic	Upper Triassic	Chinle Formation	1,400–1,600	Variegated siltstone and mudstone, with interbedded silty sandstone and some conglomeratic sandstone. Only lower part is present at site of disposal well.	Sandstone yields adequate quantities of water for stock and domestic supplies and for irrigation in some localities in valley.
Permian		San Andres Limestone	95–170	Thick-bedded to massive light-gray limestone, sandy limestone, and limy sandstone. The limestone strata are cavernous in many localities.	Yields adequate quantities of water for irrigation and for industrial and municipal supplies.
		Glorieta Sandstone	125–300	Thick-bedded to massive well-sorted medium-grained white to yellowish-gray sandstone with limonitic flecks. Some interbedded siltstone in basal part.	Yield generally not separated from that of overlying San Andres.
		Yeso Formation, undivided	350–875	Orange to red siltstone and fine-grained silty sandstone, with a few thin-bedded limestones in lower middle part and a thick-bedded to massive crossbedded fine-grained silty sandstone in basal part of formation. Some of the siltstone is gypsiferous; some beds of mudstone, anhydrite, and gypsum.	Yields adequate quantities of water for domestic and stock supplies in and near outcrop areas and for irrigation at a few places.
		Abo Formation	500–800	Dark-brick-red to reddish-brown arkosic sandstone and siltstone, with numerous layers of conglomerate in lower part.	Not utilized for water supply in the Grants-Bluewater area, as the formation is deeply buried except in Zuni Mountains.
Pennsylvanian		Madera(?) Limestone	0–480	Limestone, arkose, conglomerate, and shale.	Not known.
Precambrian				Granite, gneiss, metarhyolite, schist, and greenstone.	Not known.

The San Andres was exposed to erosion after deposition, and a karst topography having a relief of as much as 100 feet was developed on the limestone before the overlying Chinle Formation of Late Triassic age was deposited. An extensive network of solution channels was dissolved throughout the limestone during the long period of surface erosion, and a very high permeability was thereby imparted to the formation. Clastic sediments of the Chinle Formation were then deposited in the sinkholes in the limestone and locally were washed downward into the solution channels. However, apparently the clastic sediments do not greatly inhibit the circulation of water through the San Andres.

The yields of wells that tap the San Andres range from 500 to 2,800 gpm. Specific capacities range from 10 to 1,100 gpm per foot of drawdown; the average specific capacity is about 200 gpm per foot of drawdown.

The Glorieta Sandstone, which directly underlies the San Andres, contributes water to the San Andres by vertical migration. Although the rate of vertical movement is slow, the contribution probably is large because the contact is extensive.

The salinity of water in the San Andres varies widely. The principal solutes are calcium, magnesium, and bicarbonate ions; some of the water also has high concentrations of sodium and sulfate ions, especially where the limestone is overlain by clay of the Chinle Formation. The water of best quality is near the outcrop area, southwest of the disposal well and the tailings pond, in a narrow belt between Bluewater and Milan. The concentrations of dissolved solids in this belt generally range from 350 to 750 mg/l (milligrams per liter). In other parts of the aquifer, the concentrations of dissolved solids are as much as 2,200 mg/l.

The general direction of ground-water movement is southeast, parallel to the course of the Rio San Jose (pl. 1). The gradient of the potentiometric surface of the San Andres aquifer ranges from about 1 to 10 feet per mile. Local irregularities in the potentiometric surface probably exist, but they do not show on plate 1. The potentiometric surface of the San Andres aquifer is lower than that of the alluvium and basalt aquifer in part of the Grants-Bluewater area; thus, some water probably leaks downward from the alluvium and basalt through rocks of the Chinle Formation into the San Andres. Elsewhere in the area, the alluvium and basalt directly overlie the San Andres, and at these localities water can circulate freely from one to the other.

From Grants southeastward a few miles, the relative positions of the potentiometric surfaces are reversed, and water probably leaks upward from the San Andres into the alluvium and basalt. This part of the Rio San Jose valley probably was the principal natural discharge area for the San Andres in the Grants-Bluewater area before the construction of large-capacity wells.

ALLUVIUM AND BASALT

Alluvium and basalt underlie the valleys of Rio San Jose and its tributaries (pl. 1). The stream courses in the main valleys were eroded to depths of 150 to 200 feet below the present land surface. Alluvium was then deposited along the stream courses. When these deposits had accumulated to a maximum thickness of about 30 feet and had covered most of the valley floor, basaltic lava erupted and flowed down several of the valleys. Alluvium continued to accumulate adjacent to the flows and eventually covered part of the flows. The accumulation has continued to the present.

The lower part of the alluvium generally contains a high proportion of sand and gravel; the upper part is predominantly clay and silt. The basalt texture ranges from dense to vesicular; cooling fractures are common to abundant. The Bluewater Basalt Flow originated at El Tintero crater, 4 to 5 miles north of the disposal well and the tailings pond. The basalt is exposed as far south as Toltec Siding, and it has been traced in the subsurface to the vicinity of Grants. It is at a shallow depth at the tailings pond, but it is not present at the disposal well.

The alluvium and basalt yield as much as 1,000 gpm of water to wells. The specific capacity of only one well (31 gpm per foot of drawdown) was determined. The largest yields are obtained in the vicinity of Bluewater Station, west of the tailings pond and the disposal well, and in the vicinity of Milan, several miles down the valley from the tailings pond and the disposal well (pl. 1). The water of best chemical quality is found in a narrow band extending from Bluewater Station to Milan.

The direction of ground water movement in the alluvium and basalt is generally downslope, parallel to the Rio San Jose valley and its principal tributaries. The gradient of the water table is 20 feet or more per mile (pl. 1). In much of the area the water table in the alluvium and basalt is higher than the potentiometric surface in the San Andres Limestone; therefore, in these areas water probably leaks downward from the alluvium and basalt through rocks of the Chinle Formation and into the San Andres.

The principal discharge area for the alluvium and basalt aquifer is in the Rio San Jose valley from Grants southeastward. Part of the water moves slowly to the surface and evaporates on salt flats, and part discharges from large springs (Horace Springs) 8 miles southeast of Grants.

CONSTRUCTION AND PRELIMINARY TESTING

DRILLING, CORING, AND CORE ANALYSIS

The disposal well was drilled with a rotary drill using a bentonite-base fresh-water mud as the circulating fluid. A 7⅞-inch-diameter hole was drilled to a depth of 445 feet with a rock bit. The hole was then reamed to 12¼ inches in diameter to a depth of 85 feet, and a 9⅝-inch-diameter conductor pipe was installed to that depth. All depths in this report are referred to zero datum, which is the top of the kelly bushing at an altitude of 6,690 feet, 8 feet above land surface.

Coring was started at a depth of 445 feet, and a continuous 3½-inch core was cut to a depth of 2,511 feet. The overall core recovery for that interval was 96.6 percent (Lynn and Arlin, 1962).

A lithologic log of the core was made in the field, and representative samples of the core were obtained for microscopic study in the laboratory. The field and office logs were combined, and the information is presented in detail in table 2 and is summarized, in part, graphically, on plate 2.

TABLE 2. — *Lithologic log of The Anaconda Co. disposal well 1 (12.10.3.314)*

[Depth is referred to an altitude of 6,689.75 feet, 8 feet above land surface]

Stratigraphic unit and material	*Thickness (feet)*	*Depth (feet)*
Triassic System:		
Chinle Formation:		
Conglomerate, grayish-red, poorly sorted, calcareous; grains range from silt to rounded pebbles as much as ½ in. in diameter and consist of quartz and limestone; contains some calcite crystals and thin fragments of claystone and siltstone	40	40
Sandstone, grayish-red, very fine to very coarse grained and silty, poorly sorted, weakly to firmly cemented, calcareous; consists mainly of quartz, and partly of rounded limestone	5	45
Conglomerate, grayish-red; poorly sorted, calcareous; grains range from silt to rounded pebbles as much as ¼ in. in diameter and consist of quartz and limestone;		

13⅜ inches. Casing collars were spot welded, and the casing was installed with mud scratchers and centralizers. Portland cement was circulated to the land surface in the annulus between the casing and the walls of the hole. The casing was then pressure tested to assure a tight seal. The hole below 730 feet was then reamed to a diameter of 11 inches, and the injection casing, consisting of seamless steel pipe having a grade of J–55, a weight of 32 pounds per foot, and an outside diameter of 8⅝ inches, was installed to a depth of 1,830 feet. It was installed with centralizers and a collar baffle that permitted the lower 32 feet to remain filled with cement to seal off the lower part of the hole.

The injection casing was treated before installation with a baked-on internal coating of plastic 7 to 8 mils thick to prevent corrosion by the acid injection fluid.

The annulus between the injection casing and the walls of the hole was filled with a sulfate-resistant cement consisting of equal parts of Type V portland cement and inert pozzolan (Lynn and Arlin, 1962). The cement was circulated to the land surface in two stages. The first attempt at circulation failed because the cement was lost into fractures at and below a depth of 900 feet. The casing was gun perforated just above the top of the cement, and the second stage of cement was pumped through the perforations and circulated to the land surface. The perforations were sealed, and the casing was tested for leaks by applying air pressure of several hundred pounds per square inch. The test showed that the casing was adequately sealed.

Selected intervals of the casing were gun perforated between 1,254 and 1,480 feet below zero datum, primarily opposite the Meseta Blanca Sandstone Member, with 108 bullets designed to make holes nine-sixteenths of an inch in diameter (pl. 2). The perforations were washed out by injecting clear water under high pressure. This prepared the well for the first test of well performance and aquifer characteristics.

PUMPING TESTS

A submersible pump was installed, using drill pipe for the discharge column, and a separate pipe was strapped to the outside of the column for easy access in measuring water levels. The prepumping water level was 237 feet below the measuring point (top of the kelly bushing at an altitude of 6,690 ft) on April 14, 1959, just before a 1-hour preliminary pumping test was started. The pumping rate varied slightly during the test but was nearly constant at 100 gpm. The maximum depth to water during the test was 1,010 feet below the measuring point. After pumping, the water level recovered to 237 feet. The data from the preliminary test were used to plan a longer test.

The water level in the well was allowed to stabilize after the preliminary pumping test, and a longer drawdown and recovery test was made April 15–16, 1959. The pumping rate was nearly constant at 100 gpm for 18 hours. The maximum depth to water during the test was 1,024 feet — a drawdown during pumping of 787 feet. The specific capacity of the well during the test was 0.13 gpm per foot of drawdown. The water had fully recovered to the prepumping level within 12 hours after pumping was stopped.

The specific capacity of the well was so low that minute changes in pumping rate were reflected in large changes in water level. The resulting erratic water levels were unsuitable for use in computing the transmissivity of the aquifer. The water-level recovery was more uniform, and measurements made during recovery were plotted on semilog graph paper for computation of transmissivity by the straight-line method (fig. 2). The slope of the curve during the early part of recovery indicated a very low apparent transmissivity (1,000 gpd per ft or less), approximately the same as that estimated from the core analysis. (See table 3.) The apparent low transmissivity during the early part of recovery was thought to be the result of one or more of the following factors: (1) Blocking of fractures in the aquifer with drilling mud and cement during well construction, (2) convergence of ground water flow from an extensive fracture system in the aquifer into a few fractures intercepted by the well bore, or (3) wide variation in permeability of individual beds of sandstone. The slope of the curve during the late part of recovery indicated a much higher apparent transmissivity — 8,500 gpd per ft — than the early part. Presumably the difference could be the result of vertical leakage from another aquifer or leakage from some other type of recharge boundary, but the difference in apparent transmissivity was much greater than should be expected from a recharge boundary. More logically, water levels during the late part of recovery more nearly represent conditions in the formation beyond the zone of construction damage to the aquifer and beyond the zone of flow convergence in fractures intercepted by the well bore.

A much longer drawdown and recovery test was started April 16, 1959, after the water level had recovered from the preceding test, and was com-

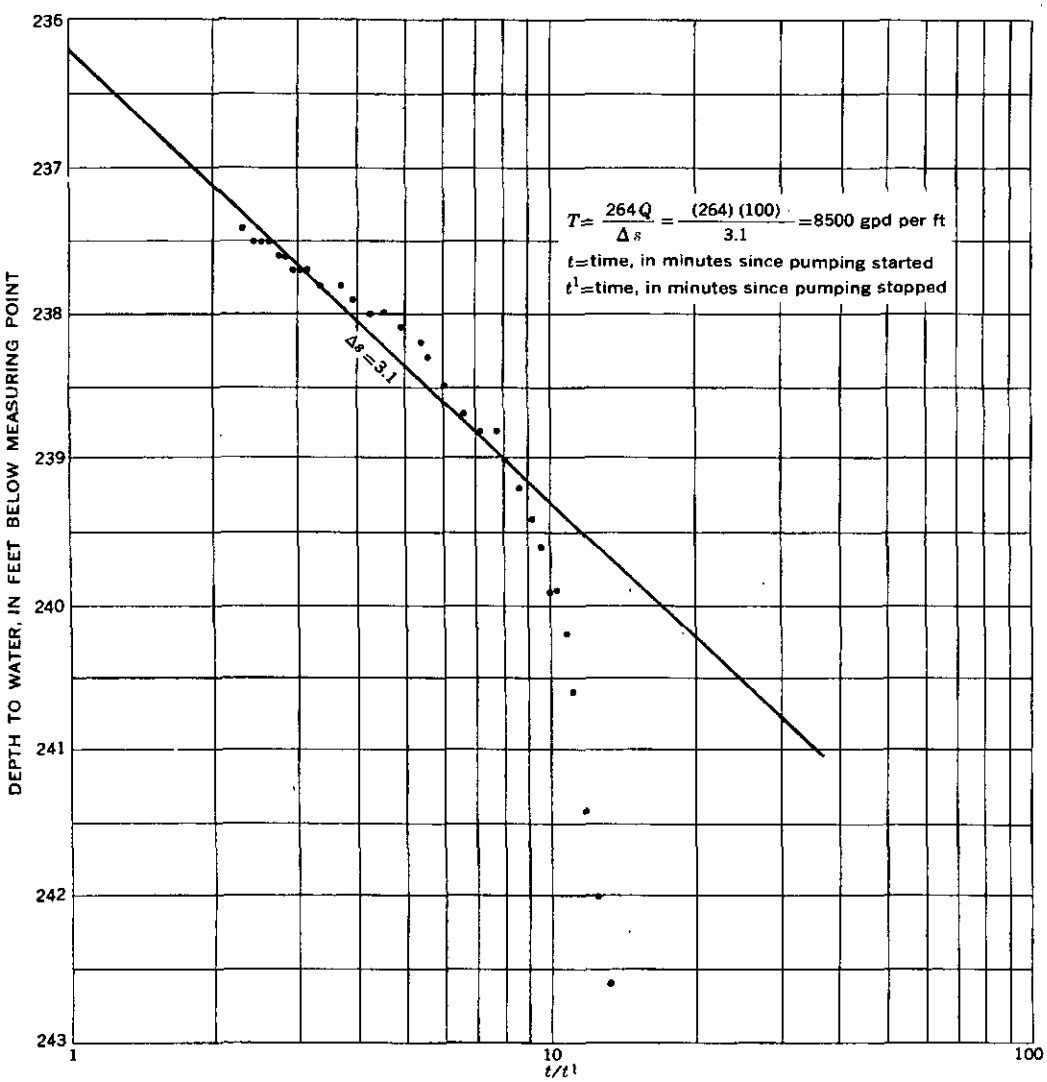

FIGURE 2. — Curve of water-level rise after pumping stopped, April 15–16, 1959. T, transmissivity, in gallons per day per foot; Δs, change in water level over one log cycle, in feet; Q, pumping rate, in gallons per minute.

pleted April 24. The pumping rate was nearly constant at 100 gpm for 148.5 hours. The water level at the end of the pumping period was 1,081 feet. The drawdown during the test was 844 feet, and the specific capacity of the well was 0.12 gpm per foot of drawdown. Data from the late part of the recovery period was used to compute the apparent transmissivity, 6,400 gpd per ft (fig. 3).

About 1 million gallons of water were pumped from the aquifer during the three pumping tests. The water was stored for later use in two earthen tanks lined with large sheets of polyethylene.

Although apparent transmissivities indicated that the aquifer should be capable of accepting water at a rate of a few hundred gallons per minute by injection, The Anaconda Co. decided to perforate the casing adjacent to several thin beds of sandstone both above and below the Meseta Blanca Sandstone Member and to fracture the rock opposite the perforated intervals hydraulically to permit injection at a rate higher than that indicated as possible by preliminary testing.

HYDRAULIC FRACTURING

Perforating and fracturing were done in two stages. Thirty-eight openings were made with a gun perforator in the casing opposite thin beds of sandstone in the upper part of the Abo Formation (pl. 2).

bore and the natural fractures in the formation (Lynn and Arlin, 1962).

The temporary plug was drilled out, and the well was cleaned to the completion depth of 1,796 feet. Several short-term injection tests were made with the drill-rig pumps. These tests indicated that the potential injection rate had been greatly increased by the hydraulic fracturing.

Well construction and preliminary testing were completed May 1, 1959. The Anaconda Co. submitted all the construction and test data to the New Mexico State Department of Health and to the U.S. Atomic Energy Commission with a request for permission to inject mill effluent into the well during a 90-day test period. The request was approved, and the company proceeded with construction of necessary surface facilities.

SURFACE INSTALLATIONS

Surface installations constructed before injection began included a decanter in the tailings pond at the point of feed-water pickup, a filter plant nearby, and a pipeline to the well (Lynn and Arlin, 1962). The decanter is a 4- by 120-foot wooden box erected on foundations in the tailings pond. The top of the decanter can be raised as the fluid level in the pond is raised by displacement owing to the addition of mill tailings. The decanted water is lifted from a sump with a turbine pump and forced alternately through one of two circular leaf filters. The filtrate then passes through a surge tank, from which a centrifugal pump forces it through a metering manifold and through 1.4 miles of pipeline to the well head. The pipeline is 12 inches in diameter and is lined with rubber to prevent corrosion. The lift between the tailings pond and the well head is 90 feet. The water enters the well by gravity through a sealed pipeline–well-head connection to prevent entrance of air. All equipment from the sump pump to the lower end of the injection pipe are either rubber lined or stainless steel.

The well bore and the initial injection fluid were treated with 9,000 pounds of citric acid crystals to prevent precipitation of iron in the mill effluent in the vicinity of the well bore, where the effluent comes in contact with the formation water. Equipment was installed for continuous treatment of the feed water to 4 ppm (parts per million) of copper sulfate for control of bacteria and fungi and to 20 ppm of sodium polyphosphate for retardation of calcium sulfate precipitation (Lynn and Arlin, 1962).

Filters reduce the turbidity of the injection fluid to about 0.1 ppm of suspended solids. Flood tests of core samples from the injection interval indicated that as much as 0.4 ppm of suspended matter could be tolerated (Lynn and Arlin, 1962).

CONSTRUCTION OF MONITOR WELL 1

The Anaconda Co. drilled a monitor well 300 feet southeast of the disposal well. It was drilled to a depth of 628 feet and fully penetrated the San Andres Limestone–Glorieta Sandstone fresh-water aquifer. Perforated casing was installed through this aquifer so the well could be used for monitoring water levels and chemical quality of water. Such monitoring might provide evidence of interformational leakage of water upward from the injection interval in the Yeso Formation to the San Andres–Glorieta aquifer.

The water level in monitor well 1 on March 19, 1960, was at an altitude of 6,452 feet, 224 feet below the top of the casing. This level was 1 foot lower than the initial water level in the disposal well.

Concentrations of selected ions in the water in March 1960 were reported by The Anaconda Co. as follows: Sodium, 235 ppm; sulfate, 660 ppm; chloride, 142 ppm; and nitrate, 10 ppm.

NINETY-DAY INJECTION TEST

The 90-day injection test was started January 20, 1960. The test was designed to evaluate both the well performance and the aquifer characteristics. Injection rates and water levels in the injection well were monitored closely throughout the test. Several injection rates were tried so that a range of potential rates for future injection could be established.

A velocity-meter survey of the well was made to determine the percentage of injected water that left the well through each of the perforated intervals. The injection rate was 1,336 gpm during the survey. The survey showed that 74 percent of the water entered the formation between the depths of 1,232 and 1,484 feet, primarily in the Meseta Blanca Sandstone Member interval (table 5).

TABLE 5.—*Summary of velocity-meter survey of The Anaconda Co. disposal well 1 during injection*

Depth interval (feet)	Percent of perforations in interval	Water loss from well in interval (gpm)	Cumulative water loss from well (gpm)
900–1,050	19.50	121.9	121.9
1,050–1,078	2.44	36.1	158.0
1,078–1,150	9.32	168.5	326.5
1,150–1,232	9.70	24.4	350.9
1,232–1,374	23.10	640.0	990.9
1,374–1,484	20.60	345.0	1,335.9
1,484–1,505	1.21	0	.....
1,505–1,540	2.03	0	.....
1,540–1,587	2.44	0	.....
1,587–1,628	2.84	0	.....
1,628–1,679	2.03	0	.....
1,679–1,749	2.84	0	.....
1,749–1,782	2.03	0	.....
Total	100.08	1,335.9	.....

that had settled to the bottom of the pond was drawn into the decanter. Also, wind action when the pond level was low stirred up the fine sediment and caused high turbidity in the pond water.

The injection rate was regulated to ensure only gravity flow within the well. Even a low-pressure injection to the well could make the injection operation economically undesirable, assuming that permission to inject under any pressure at the well head could be obtained. On February 23, 1962, the supply line was treated with formaldehyde to inhibit growth of algae and bacteria. Some of the formaldehyde solution entered the well and seemed to improve the injection efficiency.

Injection was halted during July 11–30, 1962, to clean the well. Clogging of the screen was suspected because injection rates of only 125 to 250 gpm were possible; higher rates would cause the water level in the well to rise to the land surface. These rates were too low to keep up with the rate of waste discharge from the mill.

Injection was resumed on July 31 at a rate of 400 gpm. Because of the relatively rapid rise in water level in the well, there was doubt that cleaning the well had restored lost injection efficiency. Shutdowns and reductions of the injection rate because of high turbidity and low pond level curtailed injection. When the pond level had increased by December 1962, a rate of 400 gpm was attempted; injection efficiency had improved, and the 400-gpm rate could be maintained without raising the water level in the well to the land surface. Injection was stopped from May 11 to September 4, 1963, because the water level in the pond was low.

Injection efficiency was less after the long shutdown, and injection rates of more than 250 gpm caused an excessively high water level in the well. The efficiency improved during September and October, and by November the efficiency seemed to be comparable to that during the first part of 1963.

The maximum amount of water injected in 1 month was 19 million gallons in April 1960—equivalent to a steady rate of 440 gpm. The rate of injection during 1961 (320 gpm) was the highest average injection rate of any year. Through December 1965 a total of 501 million gallons of waste water had been injected. Cumulative monthly totals are shown graphically in figure 4.

WATER LEVELS AND HEAD CHANGES IN THE AQUIFER

Because of the stipulation in the permit granted to The Anaconda Co. that injection of mill effluent be by gravity flow only, negative drawdown (head increase) could not exceed 250 feet, the depth to static water level. The injection rate was regulated so that, in general, water level in the well would not rise higher than 10 feet below the land surface. The general trend of water level changes in the well during January 1960 through December 1965 is shown graphically in figure 4. Minor fluctuations of water level could not be shown at the time scale used.

Water level always returned to about 250 feet below land surface soon after injection was stopped and remained at that level until injection was resumed.

Water was not injected into the well from February through July 1965, and for the first time during a lengthy shutdown, the water did not return to the original level of 250 feet. Instead, the water level declined slowly to a level of about 245 feet. The difference between this noninjection water level and that during other shutdowns cannot be explained.

CHEMICAL AND RADIOCHEMICAL QUALITY OF INJECTED WATER

The chemical composition of water injected through the disposal well is a combination of the chemicals used in processing the uranium ore and the ions leached from the ore, less the ions purposely removed from the solutions or precipitated from solution by reactions in the tailings pond. During the first few years of mill operation, both limestone and sandstone ores were processed; only sandstone ore has been processed since mid-1959.

The sandstone ore is crushed and then leached with sulfuric acid to extract the uranium oxide. The resultant solution then goes into ion-exchange vats, where the uranium is adsorbed on resins and is thereby extracted from the acid. The acid and the leached sand ore are drained from the ion-exchange vats and flushed to the tailings pond. The uranium is extracted from the resins with sodium chloride in an acid solution. Lime is added to this solution to increase the pH sufficiently to precipitate some of the iron, manganese, and aluminum yet leave the uranium in solution. These impurities are filtered out and are discharged to the tailings pond. Then the uranium is precipitated from solution by further increase of the pH. After the uranium precipitate has been removed from the solution by filtration, the spent liquid is released to the tailings pond.

When the limestone mill was in operation, the uranium oxide was removed from the ore by water in a "pressure cooker." From that point on, the extraction process was the same as that for the sandstone ore. The leached limestone was flushed into the tailings pond. The chemical composition of

water in the tailings pond was influenced significantly by the quantities of each type of ore being processed and the reactions between the limestone tailings and the strong acid solutions.

Chemical and radiochemical quality of water injected through the disposal well has varied slightly, showing highest concentrations of dissolved solids in summer because greater evaporation caused a concentration of solids in the tailings pond (tables 6 and 7). The water is acid, having a pH range of 2.3 to 2.8. The water is enriched in ions of iron, manganese, calcium, magnesium, sodium, sulphate, and chloride, owing to the process of extracting uranium from the sandstone ore. In the early operation of the mill, ammonium nitrate was used where sodium chloride is now used in the process, and during that time the waste water was high in nitrate but low in sodium and chloride. The water contains small amounts of radioactive uranium, thorium-230, and radium-226.

Densities for water samples analyzed by The Anaconda Co. have been estimated and are listed in table 6.

Concentrations of iron and manganese were persistently high in the injected fluid after 1960, relative to normal concentration in natural waters. (See table 6 and Gordon, 1961, table 10.) Such high concentrations of iron and manganese would probably have caused serious problems of formation plugging by precipitates had the formation not been fractured and conditioned with acid before the initial injection of mill effluent.

Concentrations of calcium and magnesium in the effluent are only slightly higher than those of some natural waters in the San Andres Limestone and the Yeso Formation. Concentration of sodium in the effluent is similar to that in some natural waters of the area but higher than that generally found in water in the San Andres Limestone and the Yeso Formation. Concentration of chloride was significantly higher than that generally found in natural waters of the San Andres and the Yeso but not higher than that in some natural water in the Chinle Formation.

Concentration of nitrate, the ion that caused the gravest problem of contamination during early operation of the evaporation pond, ranged from a high of 185 ppm during the second quarter of 1963 to a low of 67 ppm during the first quarter of 1965 (table 6); it averaged 105 ppm. Nitrate concentration has not decreased significantly as might be expected, since the use of ammonium nitrate in ore processing ceased. Continuous inflow of mill effluent to the tailings pond and continuous withdrawal for injection seemingly would have flushed all the nitrate from the pond in a relatively short time. The persistence of nitrate in such high concentrations is principally due to use of processing water from a previously contaminated well that still yields water containing about 100 ppm nitrate. In part, it may be caused by slow oxidation of ammonium that was adsorbed on the clay on the floor of the pond and on the tailings during the use of ammonium nitrate in the mill.

A trend in concentration of dissolved solids is not conspicuous.

Between January 1, 1960, and December 31, 1965, a total of 13.89 curies, or 35,210,000 grams, of uranium was injected into the Yeso Formation through the disposal well. During the same period, 312.6 curies, or 16,038 grams, of thorium-230 and 0.612 curie or 0.612 gram, of radium-226 were also injected (table 7).

HYDROLOGIC AND CHEMICAL MONITORING

The Anaconda Co. has monitored water levels in six wells near the mill and the tailings pond since mid-1956. A monitor well near the effluent disposal well was added to the network in early 1960.

Seasonal fluctuations of 5 to 10 feet in water levels were typical through 1961 in all the wells (fig 5). The highest levels were in early spring, and the lowest levels were in late summer or early fall. These fluctuations are readily correlated with ground-water irrigation pumping in the area. If leakage from the tailings pond affected water levels in the wells, these effects were masked by the stronger effects of pumping. Two of the wells had net declines in water level from 1956 to 1961; the others remained fairly constant except for the seasonal fluctuations.

Water levels rose almost continuously, with only slight seasonal fluctuations, in all the wells from the autumn of 1961 through 1965. These rises in water level coincided with a significant reduction in ground-water irrigation pumping in the area. These rises began 8 years after use of the tailings pond began.

In addition to monitoring the water level, The Anaconda Co. has monitored the chemical and radiochemical quality of water monthly in 20 wells, bimonthly in 25 wells and springs, and semiannually in two wells. Samples from the tailings pond, the power-house pond, and the laboratory pond were analyzed monthly. Sampling points were selected to provide good areal distribution. (See pl. 1.) Concentrations of sodium, sulfate, chloride, and nitrate ions

REFERENCE 9

SIMULATION OF GROUND-WATER FLOW IN THE SAN ANDRES-GLORIETA AQUIFER IN THE ACOMA EMBAYMENT AND EASTERN ZUNI UPLIFT, WEST-CENTRAL NEW MEXICO

By Peter F. Frenzel

U.S. GEOLOGICAL SURVEY
Water-Resources Investigations Report 91-4099

Prepared in cooperation with the
NEW MEXICO STATE ENGINEER OFFICE,
PUEBLO OF ACOMA,
PUEBLO OF LAGUNA,
and the
U.S. BUREAU OF INDIAN AFFAIRS

Albuquerque, New Mexico
1992

Many of the estimates of hydrologic characteristics in this section were made for the sole purpose of preparing input for the digital ground-water flow model described later in this report. Some of these estimates were made on the basis of sparse data, in some cases using unconventional methods, and therefore are quite tentative. As methods are developed, or as data become available to make the necessary estimates using more conventional methods, these estimates will be superseded and the model described in this report will become obsolete. In some cases, no quantitative estimates were possible and thus only guidelines or constraints will be discussed. All digital-model-dependent values will be discussed in the section describing the digital model.

General Geology and Ground-Water Occurrence

The aquifer system is comprised of the San Andres-Glorieta aquifer, underlying units, and the valley fill (Baldwin and Anderholm, in press, pl. 1). The San Andres-Glorieta aquifer extends throughout the study area except where it has been removed by erosion in the middle of the Zuni uplift and at the eastern margin at the Lucero uplift (fig. 4). The San Andres Limestone may be cavernous in a strip extending southeastward from Bluewater, possibly covering one-third of the study area. The San Andres Limestone overlies the Glorieta Sandstone and they are in good hydraulic connection.

EXPLANATION

AREA WHERE SAN ANDRES LIMESTONE AND GLORIETA SANDSTONE ARE ABSENT

OUTCROP OR SUBCROP AREA OF SAN ANDRES LIMESTONE AND GLORIETA SANDSTONE

250 — LINE OF EQUAL THICKNESS OF CHINLE FORMATION--Dashed where inferred. Contour interval 500 feet, supplemental 250-foot contour

FAULT--Dashed where approximately located; dotted where inferred

B B' LINE OF SECTION--Sections shown in figure 6

120+ WELL--Number shows thickness of Chinle Formation, in feet. + indicates eroded top of formation

Valley fill overlies and is hydraulically connected to the San Andres-Glorieta aquifer (fig. 5) in places near the Zuni uplift. Valley fill directly overlies the San Andres-Glorieta aquifer near the outcrop area around the Zuni uplift (parts of area II in fig. 5 where alluvium or basalt is shown). Adjacent to this area, an eroded wedge of Chinle Formation (area III in fig. 5) intervenes between the San Andres-Glorieta aquifer and the overlying valley fill. In The Malpais, this wedge of Chinle intervenes between the San Andres-Glorieta and most of the basaltic valley fill, and the area of direct hydraulic connection may be limited to an area west of an inferred fault (fig. 2) of Thaden and Zech (1984). (The Malpais is a large valley, mainly covered by basalt, that is approximately bounded by the Continental Divide and State Highways 117, 53, and Interstate 40. The term "malpais" locally means basaltic badlands.) In the Grants-Bluewater area, the zone of direct hydraulic connection may be only a few square miles; however, the existence of a good hydraulic connection is well established (Gordon, 1961, p. 44). The bottom of the valley fill follows an ancient valley mainly eroded into the Chinle Formation. The topography of the ancient valley is unknown but may be rough with remnants of Chinle Formation between places where the valley was eroded to the underlying San Andres-Glorieta aquifer. Therefore, the exact location of the area of direct hydraulic connection between the valley fill and San Andres-Glorieta aquifer is not precisely known. Along the Rio San Jose between Horace Springs and Mesita (fig. 1), a narrow strip of valley fill is separated from the San Andres-Glorieta aquifer by rocks of Jurassic and Cretaceous age in addition to the full thickness of the Chinle Formation and is not shown in figure 5.

Overlying the San Andres-Glorieta aquifer are the Triassic Chinle Formation, Jurassic and Cretaceous rocks, and Quaternary valley fill. The Chinle overlies the San Andres-Glorieta aquifer over most of the study area and comprises a 1,500-foot-thick confining bed of shale and siltstone. Near the Zuni uplift and Sierra Lucero, the Chinle thins to zero thickness at the outcrop of the San Andres (fig. 4). Where the Chinle is full thickness, it is overlain by Jurassic and Cretaceous rocks. Because of the great thickness and small permeability of the Chinle, the ground-water flow system in the Jurassic and Cretaceous rocks does not greatly affect that of the San Andres-Glorieta aquifer. The valley-fill deposits of Quaternary alluvium and basalt flows lie along stream channels throughout the study area.

Underlying the San Andres-Glorieta aquifer are the Permian Yeso and Abo Formations. In much of the study area these Permian rocks are underlain by rocks of Pennsylvanian age (fig. 6A). The Glorieta Sandstone directly overlies the Yeso Formation and, because the contact is gradational (Gordon, 1961, p. 23), the Glorieta and upper part of the Yeso are probably hydraulically connected. Because the Yeso contains some beds that may be confining, it is not considered to be an aquifer. The Yeso Formation directly overlies the Abo Formation. Because of the fine-grained texture of the Abo, it is probably much less permeable than the Yeso. Horizontal ground-water flow in the Yeso and Abo may be small and probably enters as downward leakage from the overlying San Andres-Glorieta aquifer. The Yeso and Abo are relatively impermeable compared to the San Andres-Glorieta aquifer and therefore may be considered to be leaky confining beds. The Abo overlies Precambrian rocks near the Zuni uplift; elsewhere, the Abo overlies Pennsylvanian rocks (fig. 6A). Precambrian rocks underlying the Pennsylvanian rocks are relatively impermeable and form the lower boundary of the flow system.

REFERENCE 10

COMPOSITION

B O O K

Grant U Belt

COLLEGE RULED/MARGIN

80 Sheets • 10" x 7 7/8"

7/24/07 -

#26-252

0 74319 26252 7

AMPAD

© 2000 AMPAD, Dallas, TX 75252

Division of American Pad & Paper Co.

Made in Mexico

(9)

DWB

3/4/2007 Valerio Lopez 222-9538 SM
1305 One active supply well. Inactive well has high fluoride
San Mateo Active well is cased to 700'; might be deeper?
B00385
barium, fluoride, gross alpha (last results negative)

Bluewater Population ~560. Well is 345'. 185 service connections.
1955 constructed. Doesn't think there's private wells.
Subdivision "Plano Colorado estates" ~1 mile north -
has private wells. Has ~~inactive~~ water system. System
has too few connections for regulation (15 service connection or
25 people).
* Theresa Richards 287-3147

3/10/08 Mtg re SMC sampling Earle, Al

- Navajo have well records.
- Isotopic analyses
  - O_{18} — Sr
  - $2H_2$ — N_{14} or N_{15}
  - U — S
* Could fingerprint source of U in SA!

(20)

4/30/2003 Ms D. Green wrote to revoke permission to sample.

5/14/2008 Valerie Lofgren, DWB
1422 Sampling in accordance w/ safe drinking water act. Have to sample for EPA.
Uranium sampling started recently (last couple of years)

Screened 175'-230' ⟷ BW municipal well
B-01662

Van + Michelle Spencer 876-1893.

Did sanitary survey of Dairy Queen.
1 well 518' B-00461 455'-518'
587' B-00637 402-587'
Ms. Cindy Biggers 266-5985

Plano Colo. Dave ~~Zimmerman~~ Zortman - well servicing several residences in Plano Colorado

REFERENCE 11

U.S. Census Bureau
American FactFinder

FACT SHEET

Cibola County, New Mexico

View a Fact Sheet for a **race, ethnic, or ancestry group**

Census 2000 Demographic Profile Highlights:

General Characteristics - show more >>	Number	Percent	U.S.		
Total population	25,595			map	brief
Male	12,505	48.9	49.1%	map	brief
Female	13,090	51.1	50.9%	map	brief
Median age (years)	33.1	(X)	35.3	map	brief
Under 5 years	2,031	7.9	6.8%	map	
18 years and over	17,750	69.3	74.3%		
65 years and over	2,734	10.7	12.4%	map	brief
One race	24,767	96.8	97.6%		
White	10,138	39.6	75.1%	map	brief
Black or African American	246	1.0	12.3%	map	brief
American Indian and Alaska Native	10,319	40.3	0.9%	map	brief
Asian	98	0.4	3.6%	map	brief
Native Hawaiian and Other Pacific Islander	14	0.1	0.1%	map	brief
Some other race	3,952	15.4	5.5%	map	
Two or more races	828	3.2	2.4%	map	brief
Hispanic or Latino (of any race)	8,555	33.4	12.5%	map	brief
Household population	24,529	95.8	97.2%	map	brief
Group quarters population	1,066	4.2	2.8%	map	
Average household size	2.95	(X)	2.59	map	brief
Average family size	3.41	(X)	3.14	map	
Total housing units	10,328			map	
Occupied housing units	8,327	80.6	91.0%		brief
Owner-occupied housing units	6,414	77.0	66.2%	map	
Renter-occupied housing units	1,913	23.0	33.8%	map	brief
Vacant housing units	2,001	19.4	9.0%	map	

Social Characteristics - show more >>	Number	Percent	U.S.		
Population 25 years and over	15,273				
High school graduate or higher	11,461	75.0	80.4%	map	brief
Bachelor's degree or higher	1,835	12.0	24.4%	map	
Civilian veterans (civilian population 18 years and over)	2,633	14.9	12.7%	map	brief
Disability status (population 5 years and over)	4,817	21.3	19.3%	map	brief
Foreign born	583	2.3	11.1%	map	brief
Male, Now married, except separated (population 15 years and over)	4,787	52.5	56.7%		brief
Female, Now married, except separated (population 15 years and over)	4,802	48.4	52.1%		brief
Speak a language other than English at home (population 5 years and over)	10,363	43.9	17.9%	map	brief

Economic Characteristics - show more >>	Number	Percent	U.S.		
In labor force (population 16 years and over)	9,848	53.0	63.9%		brief
Mean travel time to work in minutes (workers 16 years and over)	23.5	(X)	25.5	map	brief
Median household income in 1999 (dollars)	27,774	(X)	41,994	map	
Median family income in 1999 (dollars)	30,714	(X)	50,046	map	
Per capita income in 1999 (dollars)	11,731	(X)	21,587	map	
Families below poverty level	1,365	21.5	9.2%	map	brief
Individuals below poverty level	6,054	24.8	12.4%	map	

Housing Characteristics - show more >>	Number	Percent	U.S.

Single-family owner-occupied homes	3,742				brief
Median value (dollars)	62,600	(X)	119,600	map	brief
Median of selected monthly owner costs	(X)	(X)			brief
With a mortgage (dollars)	654	(X)	1,088	map	
Not mortgaged (dollars)	179	(X)	295		

(X) Not applicable.
Source: U.S. Census Bureau, Summary File 1 (SF 1) and Summary File 3 (SF 3)

The letters PDF or symbol indicate a document is in the Portable Document Format (PDF). To view the file you will need the Adobe® Acrobat® Reader, which is available for **free** from the Adobe web site.

REFERENCE 12

Persons per Square Mile

Geography: Cibola County, New Mexico
Value: 6 Persons/Sq Mile
(universe = 27,481 persons)

(New Mexico: Value: 16 Persons/Sq Mile)

Close

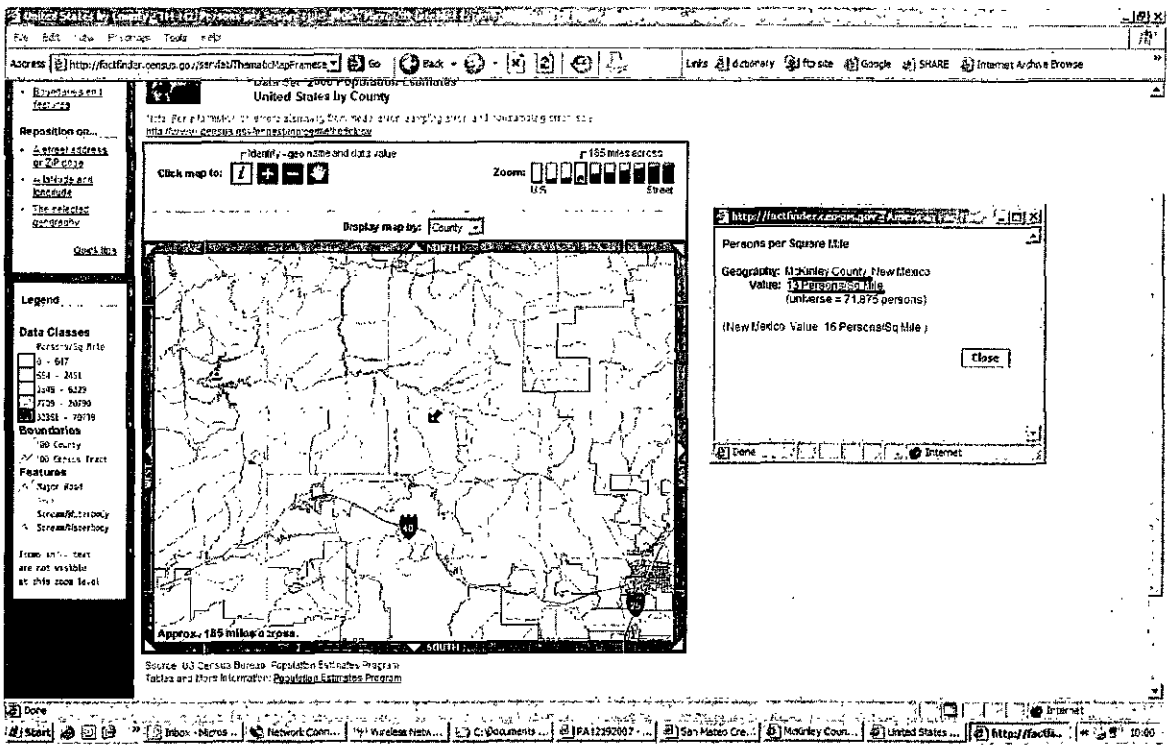
United States by County
Click map to:
Zoom:
Display map by:
County
Approx. 185 miles across.
Persons per Square Mile
Geography: McKinley County, New Mexico
Value: 13 Persons/Sq Mile
(universe = 71,875 persons)
(New Mexico Value 16 Persons/Sq Mile)
Close
Legend
Data Classes
Boundaries
Features
Source: US Census Bureau, Population Estimates Program
Tables and More Information: Population Estimates Program

1

REFERENCE 13

Back to:

State Map | Western U.S. map | Home Page

NOTE:
To print data frame (right side), click on right frame before printing.

1971 - 2000

- Daily Temp. & Precip.
- Daily Tabular data (~23 KB)
- Monthly Tabular data (~1 KB)
- NCDC 1971-2000 Normals (~3 KB)

1961 - 1990

- Daily Temp. & Precip.
- Daily Tabular data (~23 KB)
- Monthly Tabular data (~1 KB)
- NCDC 1961-1990 Normals (~3 KB)

Period of Record

- Station Metadata
- Station Metadata Graphics

General Climate Summary Tables

- Temperature
- Precipitation
- Heating Degree Days

GRANTS AIRPORT, NEW MEXICO (293682)

Period of Record Monthly Climate Summary

Period of Record : 5/ 1/1953 to 6/30/2007

	Jan	Feb	Mar	Apr	May	Jun	Jul	Aug	Sep	Oct	Nov	Dec	Annual
Average Max. Temperature (F)	46.4	51.5	58.4	67.5	76.5	86.5	88.4	85.1	79.8	69.4	56.4	47.3	67.8
Average Min. Temperature (F)	14.5	18.7	24.0	30.3	39.0	47.6	55.1	53.1	44.6	32.8	22.1	14.4	33.0
Average Total Precipitation (in.)	0.50	0.44	0.55	0.47	0.53	0.56	1.71	2.03	1.31	1.11	0.58	0.63	10.40
Average Total SnowFall (in.)	2.6	2.2	1.7	0.4	0.0	0.0	0.0	0.0	0.0	0.4	1.0	4.1	12.3
Average Snow Depth (in.)	0	0	0	0	0	0	0	0	0	0	0	0	0

Percent of possible observations for period of record.
Max. Temp.: 96.2% Min. Temp.: 96.3% Precipitation: 96.1% Snowfall: 93.2% Snow Depth: 91.7%
Check Station Metadata or Metadata graphics for more detail about data completeness.

Western Regional Climate Center, wrcc@dri.edu

REFERENCE 14

Elevation : 7624 ft.
Element :

# of Days : 731 of 731
obs : poss : 8909 of 17544

	Jan.	Dec.
Month	Jan.	Dec.
Day	01	31
Hour	00	23

(Greater than or equal to initial interval value and Less than ending interval value.)

Range (mph)	N	NNE	NE	ENE	E	ESE	SE	SSE	S	SSW	SW	WSW	W	WNW	NW	NNW	Total
1.3 - 4	0.4	0.4	0.8	0.8	0.9	0.7	1.0	1.1	3.5	10.2	5.9	2.7	1.6	0.9	0.4	0.3	31.6
4 - 8	0.3	0.3	0.8	1.9	1.4	0.9	0.6	0.6	0.8	3.4	3.3	5.0	4.2	1.7	0.9	0.4	26.3
8 - 13	0.0	0.0	0.7	1.6	1.5	0.4	0.3	0.3	0.4	0.9	3.5	7.5	3.1	1.5	0.8	0.2	22.7
13 - 19	0.0	0.0	0.0	0.1	0.1	0.0	0.0	0.0	0.1	0.5	1.2	3.4	0.6	0.1	0.0	0.0	6.2
19 - 25	0.0	0.0	0.0	0.0	0.0	0.0	0.0	0.0	0.0	0.0	0.2	0.5	0.1	0.0	0.0	0.0	0.8
25 - 32	0.0	0.0	0.0	0.0	0.0	0.0	0.0	0.0	0.0	0.0	0.0	0.1	0.0	0.0	0.0	0.0	0.1
32 - 39	0.0	0.0	0.0	0.0	0.0	0.0	0.0	0.0	0.0	0.0	0.0	0.0	0.0	0.0	0.0	0.0	0.0
39 - 47	0.0	0.0	0.0	0.0	0.0	0.0	0.0	0.0	0.0	0.0	0.0	0.0	0.0	0.0	0.0	0.0	0.0
47 -	0.0	0.0	0.0	0.0	0.0	0.0	0.0	0.0	0.0	0.0	0.0	0.0	0.0	0.0	0.0	0.0	0.0
Total(%)	0.7	0.8	2.3	4.4	3.9	2.0	2.0	2.0	4.7	15.0	14.1	19.1	9.5	4.2	2.2	0.9	87.8
Calm (<1.3)																	12.2
Ave Speed	3.9	4.4	5.7	6.8	6.7	5.4	4.6	4.5	3.8	4.0	6.3	9.0	7.1	6.5	6.7	5.4	5.6

Bluewater Creek New Mexico - Hourly Wind Statistics Table

Latitude : 35° 13' 22" N
Longitude : 108° 09' 19" W
Elevation : 7624 ft.
Element :

Start Date : Jan. 1, 2007
End Date : Dec. 31, 2008
# of Days : 731 of 731
obs : poss : 8909 of 17544

Sub Interval Windows

	Start	End
Month	Jan.	Dec.
Day	01	31
Hour	00	23

Time	- Time of Day (L.S.T.)
Speed	- Average (Scalar) Speed in MPH
U-Vel	- East-West Velocity, Positive to East
V-Vel	- North-South Velocity, Positive to North

Bluewater Creek New Mexico

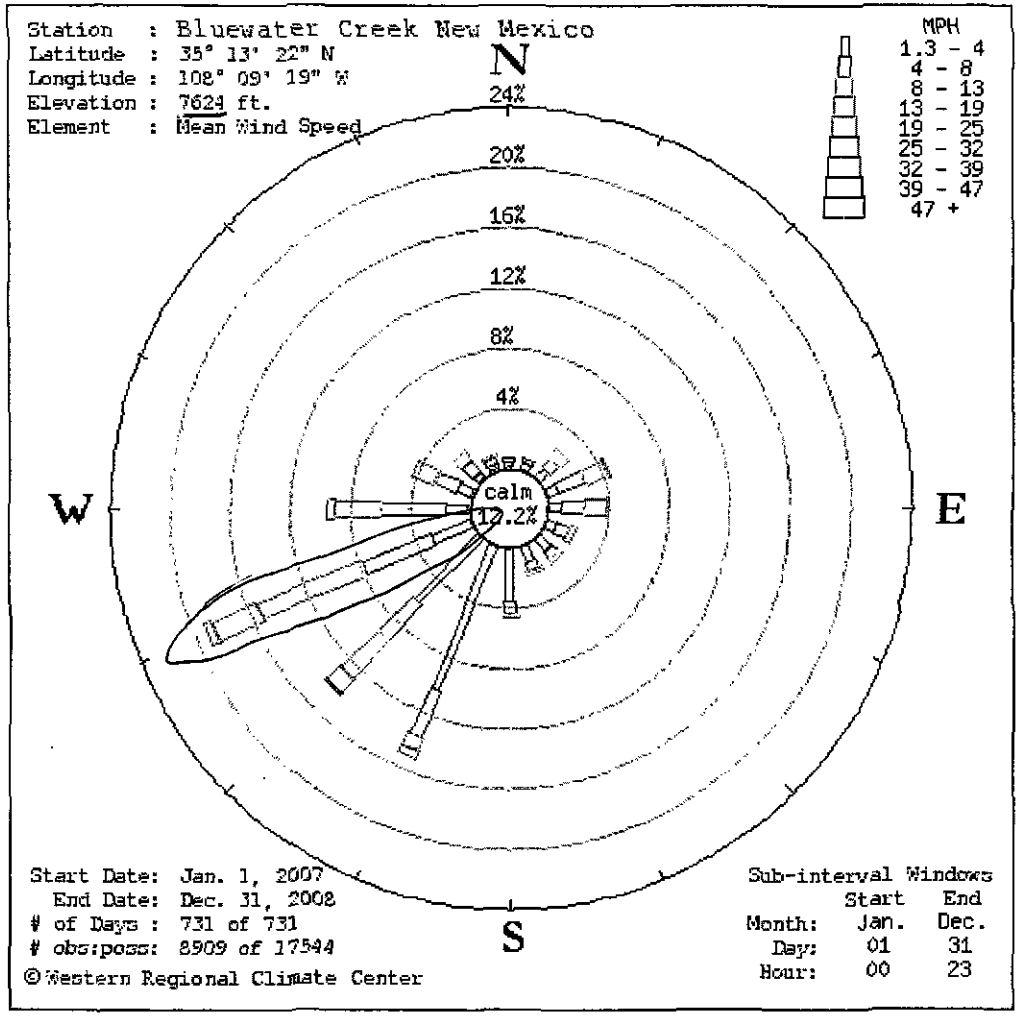

Bluewater Creek New Mexico - Wind Frequency Table (percentage)

Sub Interval Windows
Start End

Latitude : 35° 13' 22" N
Longitude : 108° 09' 19" W

Start Date : Jan. 1, 2007
End Date : Dec. 31, 2008

REFERENCE 15

Elevation : 8289 ft.
Element :

# of Days : 365 of 365
obs : poss : 8748 of 8760

Month	Jan.	Dec.
Day	01	31
Hour	00	23

(Greater than or equal to initial interval value and Less than ending interval value.)

Range (mph)	N	NNE	NE	ENE	E	ESE	SE	SSE	S	SSW	SW	WSW	W	WNW	NW	NNW	Total
1.3 - 4	1.4	1.4	1.2	0.7	0.8	1.0	1.7	2.4	5.5	8.2	5.6	2.4	1.9	1.6	1.7	1.4	38.6
4 - 8	1.0	1.2	0.7	0.5	0.6	0.8	1.7	2.9	2.8	5.1	7.9	5.6	3.4	2.4	2.0	1.3	40.1
8 - 13	0.0	0.0	0.0	0.0	0.0	0.0	0.1	0.6	1.0	1.5	1.1	0.6	0.3	0.1	0.0	0.0	5.3
13 - 19	0.0	0.0	0.0	0.0	0.0	0.0	0.0	0.0	0.1	0.1	0.0	0.0	0.0	0.0	0.0	0.0	0.3
19 - 25	0.0	0.0	0.0	0.0	0.0	0.0	0.0	0.0	0.0	0.0	0.0	0.0	0.0	0.0	0.0	0.0	0.0
25 - 32	0.0	0.0	0.0	0.0	0.0	0.0	0.0	0.0	0.0	0.0	0.0	0.0	0.0	0.0	0.0	0.0	0.0
32 - 39	0.0	0.0	0.0	0.0	0.0	0.0	0.0	0.0	0.0	0.0	0.0	0.0	0.0	0.0	0.0	0.0	0.0
39 - 47	0.0	0.0	0.0	0.0	0.0	0.0	0.0	0.0	0.0	0.0	0.0	0.0	0.0	0.0	0.0	0.0	0.0
47 -	0.0	0.0	0.0	0.0	0.0	0.0	0.0	0.0	0.0	0.0	0.0	0.0	0.0	0.0	0.0	0.0	0.0
Total(%)	2.4	2.5	2.0	1.3	1.4	1.8	3.5	5.9	9.5	14.9	14.7	8.5	5.7	4.0	3.7	2.7	84.3
Calm (<1.3)																	15.6
Ave Speed	3.5	3.6	3.5	3.7	3.9	4.1	4.1	4.6	4.3	4.3	4.5	4.7	4.5	4.2	3.8	3.7	3.6

Bluewater Ridge New Mexico - Hourly Wind Statistics Table

Latitude : 35° 11' 39" N
Longitude : 108° 09' 47" W
Elevation : 8289 ft.
Element :

Start Date : Jan. 1, 2007
End Date : Dec. 31, 2007
# of Days : 365 of 365
obs : poss : 8748 of 8760

Sub Interval Windows

	Start	End
Month	Jan.	Dec.
Day	01	31
Hour	00	23

Time	- Time of Day (L.S.T.)
Speed	- Average (Scalar) Speed in MPH
U-Vel	- East-West Velocity, Positive to East
V-Vel	- North-South Velocity, Positive to North

Bluewater Ridge New Mexico

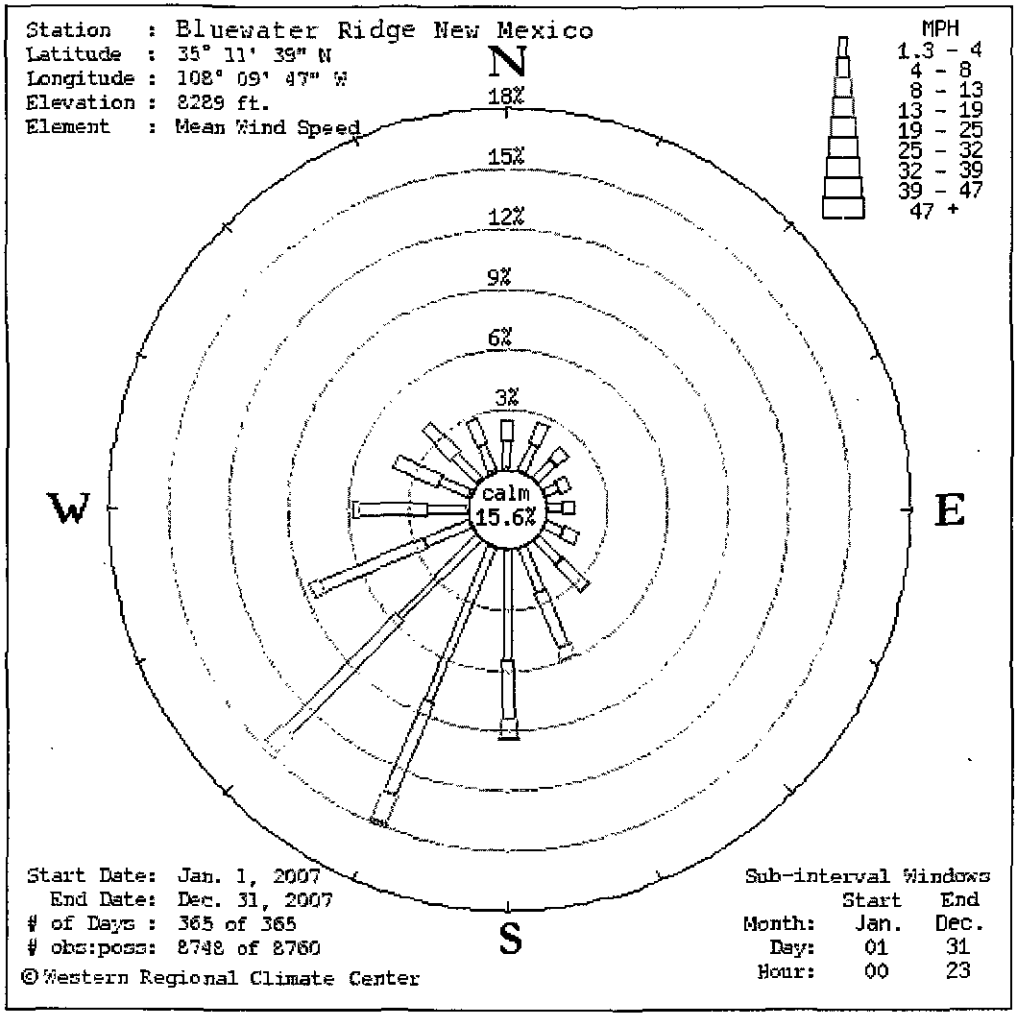

Bluewater Ridge New Mexico - Wind Frequency Table (percentage)

Sub Interval Windows
Start End

Latitude : 35° 11' 39" N
Longitude : 108° 09' 47" W

Start Date : Jan. 1, 2007
End Date : Dec. 31, 2007

REFERENCE 16

UNITED STATES

NUCLEAR REGULATORY COMMISSION

REGION IV

URANIUM RECOVERY FIELD OFFICE
BOX 25325
DENVER, COLORADO 80225

NOV 3 0 1988

URFO:PJG
IEA-6

Mr. Presley Hatcher
Environmental Protection Agency
Site Assessment Section, 6H-MA
1445 Ross Avenue
Dallas, Texas 75202

Dear Mr. Hatcher,

Per your request via telecon with Mr. Pete Garcia of my staff on November 22, 1988, we have enclosed a summary of major NRC actions regarding Quivira Mining Company's Ambrosia Lake Mill and Anaconda Minerals Company's Bluewater Mill, both located near Grants, New Mexico. We would like to note that both licensees have been cooperative and the actions have been completed or are progressing on schedule. We hope this information will be of use to you. If you have any questions, please contact Mr. Garcia on FTS 776-2815.

Sincerely,

Harry J. Pettengill, Chief
Licensing Branch 2
Uranium Recovery Field Office
Region IV

Enclosure: as stated

ANACONDA CO. BLUEWATER
URANIUM MILL

NMD 007106891

SUPERFUND
FILE

MAY 1 9 1992

REORGANIZED

Licensing Status
Quivira and Anaconda Mills

Quivira

- June 1, 1986 - NRC assumes authority for licensing.
- October 1, 1986 - Site reclamation plan submitted for NRC review (will be evaluated to assure that criteria contained in 10 CFR 40 and 40 CFR 192 for tailings reclamation are met; review currently nearing completion).
- September 18, 1987 - Final upgrade of license completed (incorporates general safety and environmental protection requirements commensurate with those in effect at other NRC-licensed uranium mills).
- September 27, 1987 - Ground water detection monitoring program approved (incorporates the specific ground water protection provisions of 10 CFR 40 and 40 CFR 192).
- Tailings Pond No. 1 will be reclaimed.
  Reduction of outslopes and placement of interim cover has begun.
- Mill is currently in a shutdown status.

Anaconda

- June 1, 1986 - NRC assumes authority for licensing.
- November 25, 1986 - Site reclamation plan submitted for NRC review (will be evaluated to assure that criteria contained in 10 CFR 40 and 40 CFR 192 for tailings reclamation are met; review currently nearing completion).
- December 29, 1987 - Mill decommissioning plan submitted for NRC review (will be evaluated to assure that criteria contained in 10 CFR 40, 40 CFR 192, and NRC regulatory guidance for mill decommissioning are met; review currently nearing completion).
- March 10, 1988 - Final upgrade of license completed (incorporates general safety and environmental protection requirements commensurate with those in effect at other NRC-licensed uranium mills).
- June 1, 1988 - Ground water detection monitoring program approved (incorporates the specific ground water protection provisions of 10 CFR 40 and 40 CFR 192).
- Entire site is to be closed.
  Placement of interim cover on tailings pond has begun.

REFERENCE 17

UNITED STATES
NUCLEAR REGULATORY COMMISSION
WASHINGTON, D.C. 20555-0001

[redacted]

RECEIVED
MAY 17

Mr. R. S. Ziegler, Project Manager
Atlantic Richfield Company
Bluewater Mill
P.O. Box 638
Grants, New Mexico 87020

SUBJECT: APPROVAL OF GROUNDWATER ALTERNATE CONCENTRATION LIMITS [redacted] 30 TO SOURCE MATERIAL LICENSE SUA-1470

Dear Mr. Ziegler:

By letters dated June 20, 1990 and August 27, 1991, Atlantic Richfield Company (ARCO) requested amendment of Source Material License SUA-1470 to approve groundwater alternate concentration limits (ACLs) for the Bluewater Uranium Mill near Grants, New Mexico. The staff requested additional information by letter dated January 20, 1995, and met with ARCO on February 9, 1995, to discuss the NRC's comments. Information in response to the NRC's letter and the subsequent meeting was submitted by ARCO on April 25, 1995. The NRC staff has reviewed this information and has concluded that the ACLs proposed in the April 25, 1995, submittal are acceptable.

Therefore, pursuant to Title 10 of the Code of Federal Regulations (10 CFR), Part 40 Source Material License SUA-1470 is hereby amended by modifying License Condition No. 34 to incorporate the ACLs based on the staff's Technical Evaluation Report for the license amendment (Enclosure 1). LC No. 34.C has been revised to require ARCO to propose a new corrective action program in the event the ACLs are exceeded in the future. Since the revised concentration limits in 34.B (the ACLs) have been met, no further corrective action is required at this time.

The license is being reissued to incorporate the above modifications (Enclosure 2). These changes to the license were discussed and agreed to via telecon between Ken Hooks of the NRC and Nat Patel of ARCO. All other conditions of the license shall remain the same. An environmental review was not performed, since this action is categorically excluded under 10 CFR 51.22(c)(11), and an environmental report from the licensee is not required by 10 CFR 51.60(b)(2).

If you have any questions regarding this letter or the enclosures, please contact Mr. Kenneth Hooks at (301) 415-7777.

Sincerely,

Joseph J. Holonich

Joseeph J. Holonich, Chief
Uranium Recovery Branch
Division of Waste Management
Office of Nuclear Material Safety
and Safeguards

Docket No. 40-8902
Amendment No. 30 - SUA-1470

Enclosures: As stated

cc: JVirgona, DOE, Grand Junction
ROhrbohm, NMED

standards (alternate concentration limits proposed in licensee submittal dated July 25, 1995) at point of compliance wells T(M) and F(M), with background being recognized in well E(M):

molybdenum = 0.10 mg/l, U-nat = 0.44 mg/l (300 pCi/l) and selenium = 0.05 mg/l.

Comply with the following San Andres aquifer groundwater protection standards (alternate concentration limits proposed in licensee submittal dated July 25, 1995) at point of compliance wells OBS#3 and S(SG), with background being recognized in well L(SG):

selenium = 0.05 mg/l and U-nat = 2.15 mg/l

C. In the event the limits in Subsection (B) are exceeded, the licensee will propose a new corrective action program with the objective of returning concentrations of molybdenum, U-nat and selenium to the concentration limits specified in Subsection (B).

The licensee shall, on a semiannual frequency, submit a groundwater monitoring report as well as submit a corrective action program review, by December 31 of each year, that describes the progress towards attaining groundwater protection standards.

[Applicable Amendments: 4, 6, 7, 20, 30]

35. The licensee is authorized to dispose of byproduct waste from the Tucson Research Center in accordance with the submittal dated, August 24, 1989. In addition, the licensee shall comply with the following:

A. Solid waste shall be disposed in trenches constructed in the main tailings pile. The licensee shall take steps to minimize void space in the disposed material.

B. Empty drums shall be disposed in accordance with the decommissioning plan specified in Condition No. 31 of this license.

C. All waste disposal shall be documented. [Applicable Amendment: 9]

36. The licensee shall reclaim the tailings disposal area as stated in its March 21, 1990, reclamation plan as revised by submittals dated July 12, July 19, July 23, August 2, and August 8, 1990; November 25, 1991, with the exception of Section 7.0, December 22, 1993, and July 28 and August 31, 1994; and March 6 and May 15, 1995. In addition, the licensee shall:

A. Construct the radon barrier for the main tailings pile to minimum average thicknesses of 73 cm. for the sands area, 30.5 cm. for the mixed tailings area, and 73 cm. for contaminated outslopes. The radon barrier will be a minimum thickness of 15 cm. for the slimes area.

B. Submit for NRC review and approval the correlation of nuclear

REFERENCE 18

Regulatory Framework

UMTRCA Title I Disposal and Processing Sites

For Uranium Mill Tailings Radiation Control Act (UMTRCA) Title I disposal sites managed by the Office of L Management, DOE becomes a licensee to the U.S. Nuclear Regulatory Commission (NRC). Inspection, reporting, and record-keeping requirements are defined in Title 10 *Code of Federal Regulations* (CFR) Part 40.27, "General License for Custody and Long-Term Care of Residual Radioactive Material Disposal Sites.' general license for long-term custody is indefinite in duration. Usually, title for the land is assigned to an age of the Federal Government, and the land is administratively withdrawn from unrestricted public use. Sites lo on tribal land revert to tribal control, and DOE obtains a site access agreement with the tribe that allows DO fulfill its custodial responsibilities.

Title I of UMTRCA designated 22 inactive uranium ore-processing sites for remediation. Remediation of the sites resulted in the creation of 19 disposal cells that contain encapsulated uranium mill tailings and associa contaminated material. Approximately 40 million cubic yards of low-level radioactive material is contained in engineered UMTRCA Title I disposal cells.

Residual radioactive material was removed from some of the Title I processing sites to off-site disposal loca NRC does not require a license for remediated processing sites that do not have disposal cells, but NRC is regulator if contaminated ground water remains. Ground water compliance action plans, with compliance strategies that range from natural flushing to active remediation, have been or are being developed by DOE processing sites that have contaminated ground water. These plans require approval by NRC and concurre by the state and Native American tribe (when applicable). To date, ground water remedies have been appro and implemented at several former uranium ore-processing sites.

Standards for UMTRCA remedial action, cell performance, and ground water quality are established by the Environmental Protection Agency (EPA) in 40 CFR 192, "Health and Environmental Protection Standards fo Uranium and Thorium Mill Tailings." Upon NRC concurrence that remedial action has been completed and acceptance of the site-specific long-term surveillance plan, each disposal site comes under the general lice for long-term care by DOE. If ground water at a particular site was contaminated by former site activities, NI will accept only the surface improvements under the general license; the site will not be fully licensed until g water quality meets the applicable regulations. The NRC license mandates annual inspections of the dispos cells.

All but one of the Title I disposal sites are under the general license. A portion of the cell at the Grand Junct Colorado, Disposal Site will be left open to receive additional contaminated materials and is managed by th Office of Legacy Management.

The following Title I disposal and processing sites are currently managed by the Office of Legacy Managem

Ambrosia Lake, New Mexico, Disposal Site
Burrell, Pennsylvania, Disposal Site
Canonsburg, Pennsylvania, Disposal Site
Durango, Colorado, Disposal Site
Durango, Colorado, Processing Site
Falls City, Texas, Disposal Site
Grand Junction, Colorado, Disposal Site
Grand Junction, Colorado, Processing Site
Mexican Hat, Utah, Disposal Site
Monument Valley, Arizona, Processing Site
Naturita, Colorado, Disposal Site
Naturita, Colorado, Processing Site
Rifle, Colorado, Disposal Site
Rifle New, Colorado, Processing Site
Rifle Old, Colorado, Processing Site
Riverton, Wyoming, Processing Site

Green River, Utah, Disposal Site
Gunnison, Colorado, Disposal Site
Gunnison, Colorado, Processing Site
Lakeview, Oregon, Disposal Site
Lakeview, Oregon, Processing Site
Lowman, Idaho, Disposal Site
Maybell, Colorado, Disposal Site
Salt Lake City, Utah, Disposal Site
Salt Lake City, Utah, Processing Site
Shiprock, New Mexico, Disposal Site
Slick Rock, Colorado, Disposal Site
Slick Rock, Colorado, Processing Sites
Spook, Wyoming, Disposal Site
Tuba City, Arizona, Disposal Site

UMTRCA Title II Disposal Sites

Uranium processing sites addressed by *Title II* of the *Uranium Mill Tailings* Radiation Control Act (*UMTRCA* were active when the act was passed in 1978. These sites were commercially owned and are regulated unc U.S. Nuclear Regulatory Commission (NRC) license. For license termination, the owner must conduct an N approved reclamation of any on-site radioactive waste remaining from former uranium ore-processing opera The site owner also must ensure full funding for inspections and, if necessary, ongoing maintenance. DOE accepts title to these sites for custody and care. DOE administers the sites under the provisions of a genera NRC license granted under 10 *Code of Federal Regulations* 40.28, "General License for Custody and Long Care of Uranium or Thorium Byproduct Materials Disposal Sites."

DOE manages several UMTRCA Title II sites. The number will increase as ongoing site reclamations are completed. Ultimately, as many as 27 UMTRCA Title II sites may be managed by the Office of Legacy Management.

The following Title II disposal sites are currently managed by or are being transitioned into the Office of Leg Management:

Bear Creek, Wyoming, Disposal Site
Bluewater, New Mexico, Disposal Site
Edgemont, South Dakota, Disposal Site
L-Bar, New Mexico, Disposal Site
Sherwood, Washington, Disposal Site
Shirley Basin South, Wyoming, Disposal Site

FUSRAP Sites

DOE established the Formerly Utilized Sites Remedial Action Program (FUSRAP) in 1974 to remediate site where radioactive contamination remained from Manhattan Project and early U.S. Atomic Energy Commiss (AEC) operations. DOE assessed more than 500 candidate facilities and determined that 46 sites required remediation. DOE remediated 25 sites by 1998; thereafter, the U.S. Congress directed the U.S. Army Corps Engineers (USACE) to remediate the remaining 21 designated FUSRAP sites. Remediation of FUSRAP site follows Comprehensive Environmental Response, Compensation, and Liability Act (CERCLA) protocols.

In 1999, DOE negotiated a **Memorandum of Understanding** with USACE to transfer responsibility for FUS sites to DOE for long-term care two years after remedial action has been completed. Remediated sites bec the responsibility of the Office of Legacy Management.

The following 27 FUSRAP sites are currently managed by DOE:

Acid/Pueblo Canyon, New Mexico, Site
Adrian, Michigan, Site
Albany, Oregon, Site
Aliquippa, Pennsylvania, Site
Bayo Canyon, New Mexico, Site
Berkeley, California, Site
Beverly, Massachusetts, Site
Hamilton, Ohio, Site
Indian Orchard, Massachusetts, Site
Jersey City, New Jersey, Site
Madison, Illinois, Site
Middlesex North, New Jersey, Site
New Brunswick, New Jersey, Site
New York, New York, Site

Buffalo, New York, Site
Chicago North, Illinois, Site
Chicago South, Illinois, Site
Chupadera Mesa, New Mexico, Site
Columbus East, Ohio, Site
Fairfield, Ohio, Site
Granite City, Illinois, Site
Niagara Falls Vicinity Properties, New York
Oak Ridge Warehouses, Tennessee, Site
Oxford, Ohio, Site
Seymour, Connecticut, Site
Springdale, Pennsylvania, Site
Toledo, Ohio, Site

The following sites are owned by DOE and are undergoing remediation by USACE:

Colonie, New York, Site
Maywood, New Jersey, Site
Middlesex Sampling Plant, New Jersey, Site
Niagara Falls Storage Site, New York
Wayne, New Jersey, Site

D&D Sites

For sites in the DOE Defense Decontamination and Decommissioning (D&D) Program, the Office of Legacy Management ensures compliance with DOE Order 5400.1, "General Environmental Protection Program" an Order 5400.5, "Radiation Protection of the Public and the Environment." DOE Order 5400.1 stipulates that I will comply with applicable federal, state, and local environmental protection laws and regulations, Executiv orders, and internal DOE policies. The Office of Legacy Management currently manages four D&D Program sites: **Piqua, Ohio**; **Hallam, Nebraska**; **Site A/Plot M** located near **Chicago, Illinois**; and the **Grand Junct Colorado, Site**.

The decommissioned **Boiling Nuclear Superheater (BONUS)** research reactor in **Rincón, Puerto Rico**, w transfer to the Office of Legacy Management in 2006. DOE will manage this facility as a fifth D&D site beca the U.S. Atomic Energy Commission constructed and entombed the reactor under a program similar to the used for the Piqua and Hallam reactors.

Nevada Offsites

The Nevada Test Site was the primary continental location for conducting nuclear tests; however, nuclear explosive tests were performed at several other locations for various purposes, including stimulating natural production and cataloging seismic detonation signatures. The DOE Nevada Site Office of Environmental Management is responsible for characterization and remediation activities and has monitored environmenta conditions at these sites under the Nevada Offsites Project. Responsibility for monitoring a site in Mississipp records only site and a detonation site in Alaska, two sites Colorado, two sites in Nevada, and two sites in N Mexico will transfer to the Office of Legacy Management. Long-term monitoring activities will consist primari ensuring that use restrictions remain in force and maintaining site integrity to protect public health and the environment.

The Office of Legacy Management assumed responsibility for all activities associated with long-term surveil and maintenance at these sites in fiscal year 2007. These sites include **Chariot** and **Amchitka** in **Alaska**, S and **Central Nevada Test Area** in **Nevada**, **Rulison** and **Rio Blanco** in **Colorado**, **Gasbuggy** and **Gnome Coach** in **New Mexico**, and the **Salmon Site** in **Mississippi**.

All of the Nevada Offsites transferred to Legacy Management are in various states of regulatory completion leads to a regulatory phase of long-term maintenance and surveillance. The Office of Legacy Management responsible for completing all planned activities associated with these sites in FY 2007 and beyond.

CERCLA/RCRA Sites

By 2007, the Office of Legacy Management expects to have long-term management responsibilities for 10 s that the U.S. Environmental Protection Agency (EPA) has placed one or more components on the National Priorities List. The sites were radiologically contaminated by federal milling, processing, and/or weapons manufacturing operations. Site remediation is conducted in accordance with Comprehensive Environmenta Response, Compensation, and Liability Act (CERCLA) and Resource Conservation and Recovery Act (RCF regulations. DOE is required by statute to conduct 5-year remedy performance reviews at these sites becau they cannot be released for unrestricted use because of remaining contamination.

The Office of Legacy Management currently manages the **Monticello, Utah, Disposal and Processing Si** the **Weldon Spring, Missouri, Site**, and the **Pinellas County, Florida, Site**. In addition, DOE provided a p of the cleanup costs for the **Maxey Flats, Kentucky, Disposal Site** and the Federal Facility at the **Laborat for Energy-Related Health Research, California, Site**. Five more sites are projected to be transferred to t Office of Legacy Management by the end of 2007, including the former weapons production sites at **Mound Fernald** in **Ohio** and at **Rocky Flats** in **Colorado**.

NWPA Section 151 Site

Certain sites with low-level radioactive contamination remediated by the owner under the U.S. Nuclear Regulatory Commission (NRC) Site Decommissioning Management Program can be transferred to the Fed Government under Section 151 of the Nuclear Waste Policy Act (NWPA). NRC will terminate the site licens after concurring with the implemented remedial action, determining that the owner has obtained approval of to accept responsibility for the site, and ensuring future funding for long-term surveillance and maintenance

Only one NWPA Section 151 site, the **Parkersburg, West Virginia, Disposal Site**, has been transferred to and is managed by the Office of Legacy Management.

Other – Oakland Operations Office Sites

Remediated research laboratories formerly operated under the DOE Oakland Operations Office, California, assigned to the Office of Legacy Management for records management and stakeholder support. The follov Oakland Operations Office sites are currently managed by the Office of Legacy Management:

Missouri University Research Reactor, Missouri, Site
Geothermal Test Facility, California, Site
General Atomics Hot Cell Facility, California, Site

Missouri University Research Reactor Site – Activities involving radioactive materials used in the Transu Management by Pyropartitioning Separation Project were managed under a reactor license issued by the U Nuclear Regulatory Commission (NRC) for Missouri University Research Reactor (MURR). MURR's NRC materials license imposed additional requirements regarding security of special nuclear materials and emer response. The Federal Facility Compliance Act of 1992 (Public Law 102-386) required DOE to prepare a proposed Site Treatment Plan describing DOE's course of action for storing and treating mixed waste in compliance with state and federal regulations. The proposed Site Treatment Plan also had to meet state or Environmental Protection Agency approval. All mixed waste generated during the project was managed according to requirements of the Atomic Energy Act and the Resource Conservation and Recovery Act (RC DOE's proposed Site Treatment Plan was approved by the Missouri Department of Natural Resources, whi also has oversight for RCRA wastes in the state of Missouri.

Geothermal Test Facility Site – The Colorado River Basin Regional Water Quality Control Board, a Califo

State agency, was the lead agency in the cleanup effort at the Geothermal Test Facility Site. The Water Qu Control Board issued a Waste Discharge Requirement Order in 1989 that required removal and disposal of geothermal waste at an approved disposal site. DOE also coordinated with the Bureau of Land Managemer (BLM) as part of the site closure. DOE used the site under a right-of-way agreement with BLM, which BLM l approve and accept the restoration activities at the site before DOE could terminate the agreement.

General Atomics Hot Cell Facility Site – The General Atomics Hot Cell Facility was regulated under Gene Atomics' Special Nuclear Materials License with the U.S. Nuclear Regulatory Commission (NRC) and By-Pr Materials License with the State of California Department of Health Services, Radiological Health Branch. Release criteria for soil, building materials, concrete, and asphalt were based on criteria in these licenses. T *final release guideline values were calculated specifically for the site and represented incremental concentr.* above background values. NRC's *Manual for Conducting Radiological Surveys in Support of License Termi* (NUREG/CR-5849) provided guidelines for calculating isotopic concentrations in soil that corresponded to maximum permissible gamma exposure rates and dose rates.

Contact Us | Site Map | Privacy and Security Notice | Plug-Ins | Document Request | USA.gov

REFERENCE 19

EPA

POTENTIAL HAZARDOUS WASTE SITE IDENTIFICATION AND PRELIMINARY ASSESSMENT

REGION	SITE NUMBER (to be assigned by Hq)
6	NM00086

NOTE: This form is completed for each potential hazardous waste site to help set priorities for site inspection. The information submitted on this form is based on available records and may be updated on subsequent forms as a result of additional inquiries and on-site inspections.

GENERAL INSTRUCTIONS: Complete Sections I and III through X as completely as possible before Section II (*Preliminary Assessment*). File this form in the Regional Hazardous Waste Log File and submit a copy to: U.S. Environmental Protection Agency; Site Tracking System; Hazardous Waste Enforcement Task Force (*EN-335*); 401 M St., SW; Washington, DC 20460.

I. SITE IDENTIFICATION

NMD007106891

A. SITE NAME	B. STREET (or other identifier)		
ANACONDA CO., BLUEWATER URANIUM MILL	T12N, R11W; P.O. Box 638		
C. CITY	**D. STATE**	**E. ZIP CODE**	**F. COUNTY NAME**
Grants	NM	87020	Valencia

G. OWNER/OPERATOR (if known)

1. NAME	2. TELEPHONE NUMBER
Anaconda Co., Mineral Resources Group	(505)876-2211

H. TYPE OF OWNERSHIP

☐ 1. FEDERAL ☐ 2. STATE ☐ 3. COUNTY ☐ 4. MUNICIPAL ☒ 5. PRIVATE ☐ 6. UNKNOWN

I. SITE DESCRIPTION

Uranium yellow cake producing mill, with mill tailings ponds.

J. HOW IDENTIFIED (i.e., citizen's complaints, OSHA citations, etc.)	K. DATE IDENTIFIED (mo., day, & yr.)
Hazardous Waste Survey	10/29/79

L. PRINCIPAL STATE CONTACT

1. NAME	2. TELEPHONE NUMBER
Jack Elvinger	(505)827-5271

II. PRELIMINARY ASSESSMENT (complete this section last)

A. APPARENT SERIOUSNESS OF PROBLEM

☐ 1. HIGH ☐ 2. MEDIUM ☐ 3. LOW ☒ 4. NONE ☐ 5. UNKNOWN

B. RECOMMENDATION

☒ 1. NO ACTION NEEDED (no hazard)

☐ 2. IMMEDIATE SITE INSPECTION NEEDED
a. TENTATIVELY SCHEDULED FOR:
b. WILL BE PERFORMED BY:

☐ 3. SITE INSPECTION NEEDED
a. TENTATIVELY SCHEDULED FOR:
b. WILL BE PERFORMED BY:

☐ 4. SITE INSPECTION NEEDED (low priority)

SUPERFUND FILE
MAY 22 1992
REORGANIZED

C. PREPARER INFORMATION

1. NAME	2. TELEPHONE NUMBER	3. DATE (mo., day, & yr.)
J. Paul Oxer	(214)742-4521	Aug. 31, 1981

III. SITE INFORMATION

A. SITE STATUS

☒ 1. ACTIVE (Those industrial or municipal sites which are being used for waste treatment, storage, or disposal on a continuing basis, even if infrequently.)

☐ 2. INACTIVE (Those sites which no longer receive wastes.)

☐ 3. OTHER (specify): (Those sites that include such incidents like "midnight dumping" where no regular or continuing use of the site for waste disposal has occurred.)

B. IS GENERATOR ON SITE?

☐ 1. NO ☒ 2. YES (specify generator's four-digit SIC Code): 1041/1094

C. AREA OF SITE (in acres)	D. IF APPARENT SERIOUSNESS OF SITE IS HIGH, SPECIFY COORDINATES	
	1. LATITUDE (deg.-min.-sec.)	2. LONGITUDE (deg.-min.-sec.)
7000	35°15'17"N	107°57'19"W

E. ARE THERE BUILDINGS ON THE SITE?

☐ 1. NO ☒ 2. YES (specify): Uranium mill, storage bldgs., labs, offices

REVIEWED BY (DATE) DATE 10-20-81
Larry Wright

Continued From Front

IV. CHARACTERIZATION OF SITE ACTIVITY

Indicate the major site activity(*ies*) and details relating to each activity by marking 'X' in the appropriate boxes.

'X'	A. TRANSPORTER	'X'	B. STORER	'X'	C. TREATER	'X'	D. DISPOSER
	1. RAIL	X	1. PILE		1. FILTRATION		1. LANDFILL
	2. SHIP	X	2. SURFACE IMPOUNDMENT		2. INCINERATION		2. LANDFARM
	3. BARGE		3. DRUMS		3. VOLUME REDUCTION		3. OPEN DUMP
X	4. TRUCK		4. TANK, ABOVE GROUND		4. RECYCLING/RECOVERY	X	4. SURFACE IMPOUNDMENT
X	5. PIPELINE		5. TANK, BELOW GROUND		5. CHEM./PHYS. TREATMENT		5. MIDNIGHT DUMPING
	6. OTHER (*specify*):		6. OTHER (*specify*):		6. BIOLOGICAL TREATMENT		6. INCINERATION
					7. WASTE OIL REPROCESSING		7. UNDERGROUND INJECTION
					8. SOLVENT RECOVERY		8. OTHER (*specify*):
					9. OTHER (*specify*):		

E. SPECIFY DETAILS OF SITE ACTIVITIES AS NEEDED

Uranium ore hauled in from mine; processed in mill to produce high density yellow cake.

V. WASTE RELATED INFORMATION

A. WASTE TYPE

[ ] 1. UNKNOWN [X] 2. LIQUID [X] 3. SOLID [ ] 4. SLUDGE [ ] 5. GAS

B. WASTE CHARACTERISTICS

[ ] 1. UNKNOWN [X] 2. CORROSIVE [ ] 3. IGNITABLE [X] 4. RADIOACTIVE [ ] 5. HIGHLY VOLATILE
[X] 6. TOXIC [ ] 7. REACTIVE [ ] 8. INERT [ ] 9. FLAMMABLE

[ ] 10. OTHER (*specify*): _____

C. WASTE CATEGORIES

1. Are records of wastes available? Specify items such as manifests, inventories, etc. below.

Yes. Manifest and operating records

2. Estimate the amount(*specify unit of measure*) of waste by category; mark 'X' to indicate which wastes are present.

a. SLUDGE	b. OIL	c. SOLVENTS	d. CHEMICALS	e. SOLIDS	f. OTHER
AMOUNT: None	AMOUNT: None	AMOUNT: None	AMOUNT: 25	AMOUNT: 6600	AMOUNT: 10
UNIT OF MEASURE:	UNIT OF MEASURE:	UNIT OF MEASURE:	UNIT OF MEASURE: gals/3 mos.	UNIT OF MEASURE: tons/day	UNIT OF MEASURE: tons/week
'X' (1) PAINT, PIGMENTS	'X' (1) OILY WASTES	'X' (1) HALOGENATED SOLVENTS	'X' (1) ACIDS	'X' (1) FLYASH	'X' (1) LABORATORY PHARMACEUT.
(2) METALS SLUDGES	(2) OTHER(*specify*):	(2) NON-HALOGNTD. SOLVENTS	(2) PICKLING LIQUORS	(2) ASBESTOS	(2) HOSPITAL
(3) POTW		(3) OTHER(*specify*):	(3) CAUSTICS	X (3) MILLING/ MINE TAILINGS	(3) RADIOACTIVE
(4) ALUMINUM SLUDGE			(4) PESTICIDES	(4) FERROUS SMLTG. WASTES	X (4) MUNICIPAL
(5) OTHER(*specify*):			(5) DYES/INKS	(5) NON-FERROUS SMLTG. WASTES	(5) OTHER(*specify*):
			(6) CYANIDE	(6) OTHER(*specify*):	
			(7) PHENOLS		
			(8) HALOGENS		
			X (9) PCB		
			(10) METALS		
			X (11) OTHER(*specify*) See Attachment A		

REFERENCE 20

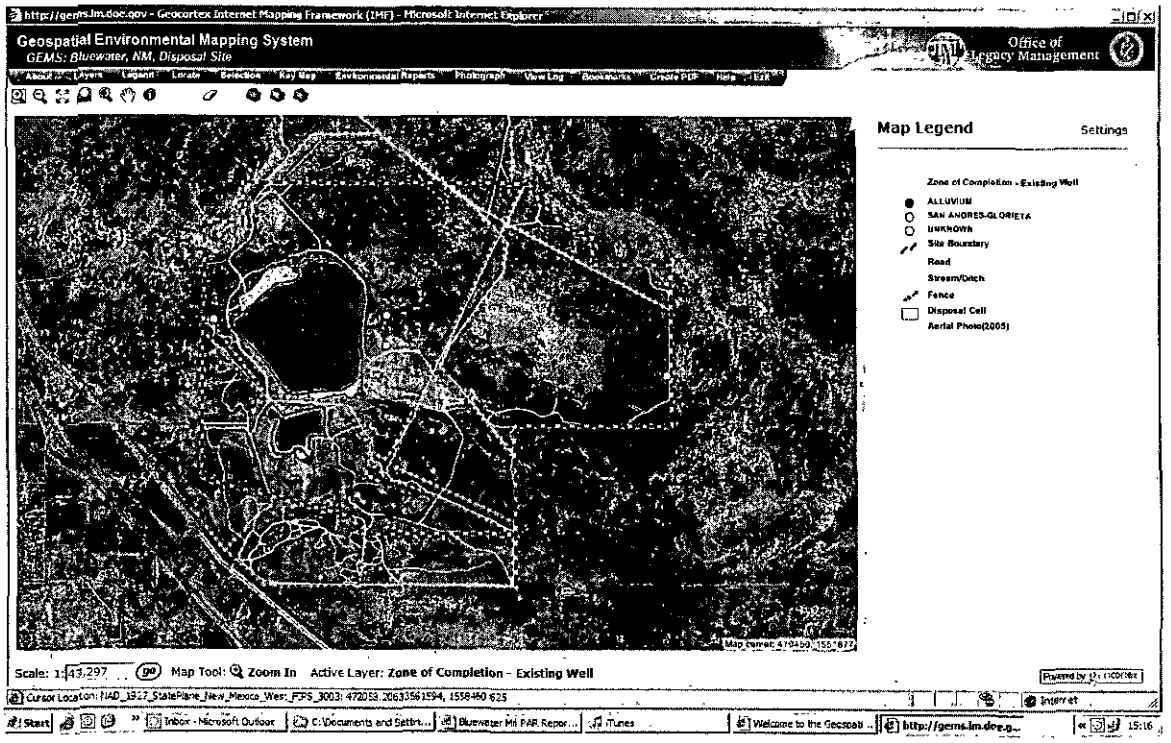
http://gems.lm.doe.gov - Geocortex Internet Mapping Framework (IMF) - Microsoft Internet Explorer
Geospatial Environmental Mapping System
GEMS: Bluewater, NM, Disposal Site
Office of Legacy Management
About
Layers
Legend
Locate
Selection
Key Map
Environmental Reports
Photograph
View Log
Bookmarks
Create PDF
Help
Exit
Map Legend
Settings
Zone of Completion - Existing Well
ALLUVIUM
SAN ANDRES-GLORIETA
UNKNOWN
Site Boundary
Road
Stream/Ditch
Fence
Disposal Cell
Aerial Photo(2005)
Scale: 1:43,297
go
Map Tool: Zoom In
Active Layer: Zone of Completion - Existing Well
Powered by Geocortex
Cursor Location: NAD_1927_StatePlane_New_Mexico_West_FIPS_3003: 472053.20633561594, 1558460.625
Internet
Start
Inbox - Microsoft Outlook
C:\Documents and Settin...
Bluewater MI PAR Repor...
iTunes
Welcome to the Geospati...
http://gems.lm.doe.g...
15:16

GROUND WATER QUALITY DATA BY LOCATION (GEMS100)

REPORT DATE: 5/13/08 3:21:22PM

SITE: BLU01, Bluewater Disposal Site

LOCATION: E(M)

View Log

PARAMETER	UNITS	SAMPLE DATE	SAMPLE ID	DEPTH RANGE (FT BLS)	RESULT	QUALIFIERS LAB	QUALIFIERS DATA	QUALIFIERS QA	DETECTION LIMIT	UN-CERTAINTY	
											View Graph
Alkalinity, Total (As CaCO3)	mg/L	11/18/2004	0001	-	21		FQ	#			
Alkalinity, Total (As CaCO3)	mg/L	11/15/2005	0001	-	9		FQ	#			
Alkalinity, Total (As CaCO3)	mg/L	11/28/2006	0001	-	19		FQ	#			
Alkalinity, Total (As CaCO3)	mg/L	11/06/2007	0001	-	39		FQ	#			
											View Graph
Aroclor - 1016	ug/L	11/19/1997	N001	-	0.50	U	J	#	0.50		
Aroclor - 1016	ug/L	12/18/1998	N001	-	0.1	U		#	0.1		
Aroclor - 1016	ug/L	11/11/1999	N001	-	0.1	U		#	0.1		
Aroclor - 1016	ug/L	11/11/2000	N001	-	0.1	U		#	0.1		
Aroclor - 1016	ug/L	11/03/2001	N001	-	0.5	U	J	#	0.5		
Aroclor - 1016	ug/L	10/17/2002	N001	-	0.5	U		#	0.5		
Aroclor - 1016	ug/L	11/18/2004	N001	-	0.11	U	FQ	#	0.11		
Aroclor - 1016	ug/L	11/15/2005	N001	-	0.1	U	FQ	#	0.1		
Aroclor - 1016	ug/L	11/15/2005	N002	-	0.1	U	FQ	#	0.1		
Aroclor - 1016	ug/L	11/28/2006	N001	-	0.058	U	FQ	#	0.058		
Aroclor - 1016	ug/L	11/28/2006	N002	-	0.054	U	FQ	#	0.054		
Aroclor - 1016	ug/L	11/06/2007	N001	-	0.15	U	FQ	#	0.15		
											View Graph
Aroclor - 1221	ug/L	11/19/1997	N001	-	0.50	U	J	#	0.50		
Aroclor - 1221	ug/L	12/18/1998	N001	-	0.1	U		#	0.1		
Aroclor - 1221	ug/L	11/11/1999	N001	-	0.1	U		#	0.1		
Aroclor - 1221	ug/L	11/11/2000	N001	-	0.1	U		#	0.1		
Aroclor - 1221	ug/L	11/03/2001	N001	-	0.5	U	J	#	0.5		
Aroclor - 1221	ug/L	10/17/2002	N001	-	0.5	U		#	0.5		
Aroclor - 1221	ug/L	11/18/2004	N001	-	0.35	U	FQ	#	0.35		
Aroclor - 1221	ug/L	11/15/2005	N001	-	0.12	U	FQ	#	0.12		
Aroclor - 1221	ug/L	11/15/2005	N002	-	0.12	U	FQ	#	0.12		
Aroclor - 1221	ug/L	11/28/2006	N001	-	0.079	U	FQ	#	0.079		
Aroclor - 1221	ug/L	11/28/2006	N002	-	0.074	U	FQ	#	0.074		
Aroclor - 1221	ug/L	11/06/2007	N001	-	0.14	U	FQ	#	0.14		
											View Graph
Aroclor - 1232	ug/L	11/19/1997	N001	-	0.50	U	J	#	0.50		
Aroclor - 1232	ug/L	12/18/1998	N001	-	0.1	U		#	0.1		
Aroclor - 1232	ug/L	11/11/1999	N001	-	0.1	U		#	0.1		
Aroclor - 1232	ug/L	11/11/2000	N001	-	0.1	U		#	0.1		

GROUND WATER QUALITY DATA BY LOCATION (GEMS100)

REPORT DATE: 5/13/08 3:21:22PM

SITE: BLU01, Bluewater Disposal Site

LOCATION: E(M)

View Log

PARAMETER	UNITS	SAMPLE DATE	SAMPLE ID	DEPTH RANGE (FT BLS)	RESULT	QUALIFIERS LAB	QUALIFIERS DATA	QUALIFIERS QA	DETECTION LIMIT	UN-CERTAINTY
										View Graph
Aroclor - 1232	ug/L	11/03/2001	N001	-	0.5	U	J	#	0.5	
Aroclor - 1232	ug/L	10/17/2002	N001	-	0.5	U		#	0.5	
Aroclor - 1232	ug/L	11/18/2004	N001	-	0.079	U	FQ	#	0.079	
Aroclor - 1232	ug/L	11/15/2005	N001	-	0.21	U	FQ	#	0.21	
Aroclor - 1232	ug/L	11/15/2005	N002	-	0.21	U	FQ	#	0.21	
Aroclor - 1232	ug/L	11/28/2006	N001	-	0.07	U	FQ	#	0.07	
Aroclor - 1232	ug/L	11/28/2006	N002	-	0.066	U	FQ	#	0.066	
Aroclor - 1232	ug/L	11/06/2007	N001	-	0.16	U	FQ	#	0.16	
										View Graph
Aroclor - 1242	ug/L	11/19/1997	N001	-	0.50	U	J	#	0.50	
Aroclor - 1242	ug/L	12/18/1998	N001	-	0.1	U		#	0.1	
Aroclor - 1242	ug/L	11/11/1999	N001	-	0.1	U		#	0.1	
Aroclor - 1242	ug/L	11/11/2000	N001	-	0.1	U		#	0.1	
Aroclor - 1242	ug/L	11/03/2001	N001	-	0.5	U	J	#	0.5	
Aroclor - 1242	ug/L	10/17/2002	N001	-	0.5	U		#	0.5	
Aroclor - 1242	ug/L	11/18/2004	N001	-	0.074	U	FQ	#	0.074	
Aroclor - 1242	ug/L	11/15/2005	N001	-	0.13	U	FQ	#	0.13	
Aroclor - 1242	ug/L	11/15/2005	N002	-	0.13	U	FQ	#	0.13	
Aroclor - 1242	ug/L	11/28/2006	N001	-	0.13	U	FQ	#	0.13	
Aroclor - 1242	ug/L	11/28/2006	N002	-	0.12	U	FQ	#	0.12	
Aroclor - 1242	ug/L	11/06/2007	N001	-	0.12	U	FQ	#	0.12	
										View Graph
Aroclor - 1248	ug/L	11/19/1997	N001	-	0.50	U	J	#	0.50	
Aroclor - 1248	ug/L	12/18/1998	N001	-	0.1	U		#	0.1	
Aroclor - 1248	ug/L	11/11/1999	N001	-	0.1	U		#	0.1	
Aroclor - 1248	ug/L	11/11/2000	N001	-	0.1	U		#	0.1	
Aroclor - 1248	ug/L	11/03/2001	N001	-	0.5	U	J	#	0.5	
Aroclor - 1248	ug/L	10/17/2002	N001	-	0.5	U		#	0.5	
Aroclor - 1248	ug/L	11/18/2004	N001	-	0.09	U	FQ	#	0.09	
Aroclor - 1248	ug/L	11/15/2005	N001	-	0.086	U	FQ	#	0.086	
Aroclor - 1248	ug/L	11/15/2005	N002	-	0.086	U	FQ	#	0.086	
Aroclor - 1248	ug/L	11/28/2006	N001	-	0.096	U	FQ	#	0.096	
Aroclor - 1248	ug/L	11/28/2006	N002	-	0.09	U	FQ	#	0.09	
Aroclor - 1248	ug/L	11/06/2007	N001	-	0.12	U	FQ	#	0.12	
										View Graph

GROUND WATER QUALITY DATA BY LOCATION (GEMS100)

REPORT DATE: 5/13/08 3:21:22PM

SITE: BLU01, Bluewater Disposal Site

LOCATION: E(M)

View Log

PARAMETER	UNITS	SAMPLE DATE	SAMPLE ID	DEPTH RANGE (FT BLS)	RESULT	QUALIFIERS LAB	QUALIFIERS DATA	QUALIFIERS QA	DETECTION LIMIT	UN-CERTAINTY	
											View Graph
Aroclor - 1254	ug/L	11/19/1997	N001	-	1.00	U	J	#	1.00		
Aroclor - 1254	ug/L	12/18/1998	N001	-	0.2	U		#	0.2		
Aroclor - 1254	ug/L	11/11/1999	N001	-	0.2	U		#	0.2		
Aroclor - 1254	ug/L	11/11/2000	N001	-	0.2	U		#	0.2		
Aroclor - 1254	ug/L	11/03/2001	N001	-	0.5	U	J	#	0.5		
Aroclor - 1254	ug/L	10/17/2002	N001	-	0.5	U		#	0.5		
Aroclor - 1254	ug/L	11/18/2004	N001	-	0.058	U	FQJ	#	0.058		
Aroclor - 1254	ug/L	11/15/2005	N001	-	0.13	U	FQ	#	0.13		
Aroclor - 1254	ug/L	11/15/2005	N002	-	0.13	U	FQ	#	0.13		
Aroclor - 1254	ug/L	11/28/2006	N001	-	0.083	U	FQ	#	0.083		
Aroclor - 1254	ug/L	11/28/2006	N002	-	0.077	U	FQ	#	0.077		
Aroclor - 1254	ug/L	11/06/2007	N001	-	0.082	U	FQ	#	0.082		
											View Graph
Aroclor - 1260	ug/L	11/19/1997	N001	-	1.00	U	J	#	1.00		
Aroclor - 1260	ug/L	12/18/1998	N001	-	0.2	U		#	0.2		
Aroclor - 1260	ug/L	11/11/1999	N001	-	0.2	U		#	0.2		
Aroclor - 1260	ug/L	11/11/2000	N001	-	0.2	U		#	0.2		
Aroclor - 1260	ug/L	11/03/2001	N001	-	0.5	U	J	#	0.5		
Aroclor - 1260	ug/L	10/17/2002	N001	-	0.5	U		#	0.5		
Aroclor - 1260	ug/L	11/18/2004	N001	-	0.043	U	FQ	#	0.043		
Aroclor - 1260	ug/L	11/15/2005	N001	-	0.093	U	FQ	#	0.093		
Aroclor - 1260	ug/L	11/15/2005	N002	-	0.093	U	FQ	#	0.093		
Aroclor - 1260	ug/L	11/28/2006	N001	-	0.099	U	FQ	#	0.099		
Aroclor - 1260	ug/L	11/28/2006	N002	-	0.092	U	FQ	#	0.092		
Aroclor - 1260	ug/L	11/06/2007	N001	-	0.068	U	FQ	#	0.068		
											View Graph
Molybdenum	mg/L	11/14/1998	N001	-	0.01	U		#	0.01		
Molybdenum	mg/L	11/11/1999	N001	-	0.01	U		#	0.01		
Molybdenum	mg/L	11/11/2000	N001	-	0.0042			#	0.0002		
Molybdenum	mg/L	11/03/2001	0001	-	0.002			#	0.001		
Molybdenum	mg/L	10/17/2002	0001	-	0.002			#	0.001		
Molybdenum	mg/L	11/18/2004	0001	-	0.00061	B	UFQ	#	0.00017		
Molybdenum	mg/L	11/06/2007	0001	-	0.00047	B	FQJ	#	0.000098		
											View Graph
Oxidation Reduction Potential	mV	11/18/2004	N001	-	-235		FQ	#			

GROUND WATER QUALITY DATA BY LOCATION (GEMS100)

REPORT DATE: 5/13/08 3:21:22PM

SITE: BLU01, Bluewater Disposal Site

LOCATION: E(M)

View Log

PARAMETER	UNITS	SAMPLE DATE	SAMPLE ID	DEPTH RANGE (FT BLS)	RESULT	QUALIFIERS LAB	QUALIFIERS DATA	QUALIFIERS QA	DETECTION LIMIT	UN-CERTAINTY
										View Graph
Oxidation Reduction Potential	mV	11/15/2005	N001	-	-272.2		FQ	#		
Oxidation Reduction Potential	mV	11/28/2006	N001	-	-177.9		FQ	#		
Oxidation Reduction Potential	mV	11/06/2007	N001	-	-269.8		FQ	#		
										View Graph
pH	s.u.	11/19/1997	N001	-	7.66			#		
pH	s.u.	11/14/1998	N001	-	7.11			#		
pH	s.u.	12/18/1998	N001	-	7.75			#		
pH	s.u.	11/11/1999	N001	-	7.13			#		
pH	s.u.	11/11/2000	N001	-	7.14			#		
pH	s.u.	11/03/2001	N001	-	7.48			#		
pH	s.u.	10/17/2002	N001	-	8.02			#		
pH	s.u.	11/18/2004	N001	-	8.45		FQ	#		
pH	s.u.	11/15/2005	N001	-	8.28		FQ	#		
pH	s.u.	11/28/2006	N001	-	7.55		FQ	#		
pH	s.u.	11/06/2007	N001	-	8.37		FQ	#		
										View Graph
Selenium	mg/L	11/14/1998	N001	-	0.002	U		#	0.002	
Selenium	mg/L	11/11/1999	N001	-	0.002	U		#	0.002	
Selenium	mg/L	11/11/2000	N001	-	0.001	U	J	#	0.001	
Selenium	mg/L	11/03/2001	0001	-	0.002			#	0.001	
Selenium	mg/L	10/17/2002	0001	-	0.002			#	0.001	
Selenium	mg/L	11/18/2004	0001	-	0.000055	B	UFQ	#	0.000029	
Selenium	mg/L	11/06/2007	0001	-	0.000038	B	FQJ	#	0.000028	
										View Graph
Specific Conductance	umhos/cm	11/19/1997	N001	-	819			#		
Specific Conductance	umhos/cm	11/14/1998	N001	-	600			#		
Specific Conductance	umhos/cm	12/18/1998	N001	-	877			#		
Specific Conductance	umhos/cm	11/11/1999	N001	-	584			#		
Specific Conductance	umhos/cm	11/11/2000	N001	-	1018			#		
Specific Conductance	umhos/cm	11/03/2001	N001	-	1043			#		
Specific Conductance	umhos/cm	10/17/2002	N001	-	1089			#		
Specific Conductance	umhos/cm	11/18/2004	N001	-	1337		FQ	#		
Specific Conductance	umhos/cm	11/15/2005	N001	-	1592		FQ	#		
Specific Conductance	umhos/cm	11/28/2006	N001	-	1742		FQ	#		
Specific Conductance	umhos/cm	11/06/2007	N001	-	1683		FQ	#		

GROUND WATER QUALITY DATA BY LOCATION (GEMS100)

REPORT DATE: 5/13/08 3:21:22PM

SITE: BLU01, Bluewater Disposal Site

LOCATION: E(M)

View Log

PARAMETER	UNITS	SAMPLE DATE	ID	DEPTH RANGE (FT BLS)	RESULT	QUALIFIERS LAB	DATA	QA	DETECTION LIMIT	UN-CERTAINTY
										View Graph
Temperature	C	11/19/1997	N001	-	16.39			#		
Temperature	C	11/14/1998	N001	-	10.72			#		
Temperature	C	12/18/1998	N001	-	12.4			#		
Temperature	C	11/11/1999	N001	-	15.1			#		
Temperature	C	11/11/2000	N001	-	12.1			#		
Temperature	C	11/03/2001	N001	-	16.9			#		
Temperature	C	10/17/2002	N001	-	15.7			#		
Temperature	C	11/18/2004	N001	-	12.77		FQ	#		
Temperature	C	11/15/2005	N001	-	13.20		FQ	#		
Temperature	C	11/28/2006	N001	-	12.71		FQ	#		
Temperature	C	11/06/2007	N001	-	14.35		FQ	#		
										View Graph
Turbidity	NTU	11/18/2004	N001	-	22.0		FQ	#		
Turbidity	NTU	11/15/2005	N001	-	7.53		FQ	#		
Turbidity	NTU	11/28/2006	N001	-	9.48		FQ	#		
Turbidity	NTU	11/06/2007	N001	-	21.0		FQ	#		
										View Graph
Uranium	mg/L	11/14/1998	N001	-	0.0122			#	0.0002	
Uranium	mg/L	11/11/1999	N001	-	0.0053			#	0.0001	
Uranium	mg/L	11/11/2000	N001	-	0.0036			#	0.0001	
Uranium	mg/L	11/03/2001	0001	-	0.001	U	J	#	0.001	
Uranium	mg/L	10/17/2002	0001	-	0.001			#	0.001	
Uranium	mg/L	11/18/2004	0001	-	0.00017		UFQ	#	0.0000083	
Uranium	mg/L	11/06/2007	0001	-	0.000036	B	UFQ	#	0.000012	

LOCATION: F(M)

View Log

PARAMETER	UNITS	SAMPLE DATE	ID	DEPTH RANGE (FT BLS)	RESULT	QUALIFIERS LAB	DATA	QA	DETECTION LIMIT	UN-CERTAINTY
										View Graph
Alkalinity, Total (As CaCO3)	mg/L	11/18/2004	0001	-	178		F	#		
Alkalinity, Total (As CaCO3)	mg/L	05/24/2005	N001	-	168		F	#		
Alkalinity, Total (As CaCO3)	mg/L	11/15/2005	0001	-	172		F	#		
Alkalinity, Total (As CaCO3)	mg/L	11/28/2006	0001	-	168		F	#		
Alkalinity, Total (As CaCO3)	mg/L	11/06/2007	0001	-	179		F	#		
										View Graph
Aroclor - 1016	ug/L	11/19/1997	N001	-	0.50	U	J	#	0.50	

GROUND WATER QUALITY DATA BY LOCATION (GEMS100)

REPORT DATE: 5/13/08 3:21:22PM

SITE: BLU01, Bluewater Disposal Site

LOCATION: F(M)

View Log

PARAMETER	UNITS	SAMPLE DATE	SAMPLE ID	DEPTH RANGE (FT BLS)	RESULT	QUALIFIERS LAB	QUALIFIERS DATA	QUALIFIERS QA	DETECTION LIMIT	UN-CERTAINTY	
											View Graph
Aroclor - 1016	ug/L	12/18/1998	N001	-	0.1	U		#	0.1		
Aroclor - 1016	ug/L	11/11/1999	N001	-	0.1	U		#	0.1		
Aroclor - 1016	ug/L	11/11/1999	N002	-	0.1	U		#	0.1		
Aroclor - 1016	ug/L	11/11/2000	N001	-	0.1	U		#	0.1		
Aroclor - 1016	ug/L	11/11/2000	N002	-	0.1	U		#	0.1		
Aroclor - 1016	ug/L	11/03/2001	N001	-	0.5	U	J	#	0.5		
Aroclor - 1016	ug/L	11/03/2001	N002	-	0.5	U	J	#	0.5		
Aroclor - 1016	ug/L	10/17/2002	N001	-	0.5	U		#	0.5		
Aroclor - 1016	ug/L	10/17/2002	N002	-	0.5	U		#	0.5		
Aroclor - 1016	ug/L	11/18/2004	N001	-	0.11	U	F	#	0.11		
Aroclor - 1016	ug/L	11/18/2004	N002	-	0.11	U	F	#	0.11		
Aroclor - 1016	ug/L	05/24/2005	N001	-	0.11	U	F	#	0.11		
Aroclor - 1016	ug/L	11/15/2005	N001	-	0.099	U	F	#	0.099		
Aroclor - 1016	ug/L	11/28/2006	N001	-	0.056	U	F	#	0.056		
Aroclor - 1016	ug/L	11/06/2007	N001	-	0.15	U	F	#	0.15		
Aroclor - 1016	ug/L	11/06/2007	N002	-	0.15	U	F	#	0.15		
											View Graph
Aroclor - 1221	ug/L	11/19/1997	N001	-	0.50	U	J	#	0.50		
Aroclor - 1221	ug/L	12/18/1998	N001	-	0.1	U		#	0.1		
Aroclor - 1221	ug/L	11/11/1999	N001	-	0.1	U		#	0.1		
Aroclor - 1221	ug/L	11/11/1999	N002	-	0.1	U		#	0.1		
Aroclor - 1221	ug/L	11/11/2000	N001	-	0.1	U		#	0.1		
Aroclor - 1221	ug/L	11/11/2000	N002	-	0.1	U		#	0.1		
Aroclor - 1221	ug/L	11/03/2001	N001	-	0.5	U	J	#	0.5		
Aroclor - 1221	ug/L	11/03/2001	N002	-	0.5	U	J	#	0.5		
Aroclor - 1221	ug/L	10/17/2002	N001	-	0.5	U		#	0.5		
Aroclor - 1221	ug/L	10/17/2002	N002	-	0.5	U		#	0.5		
Aroclor - 1221	ug/L	11/18/2004	N001	-	0.34	U	F	#	0.34		
Aroclor - 1221	ug/L	11/18/2004	N002	-	0.35	U	F	#	0.35		
Aroclor - 1221	ug/L	05/24/2005	N001	-	0.36	U	F	#	0.36		
Aroclor - 1221	ug/L	11/15/2005	N001	-	0.12	U	F	#	0.12		
Aroclor - 1221	ug/L	11/28/2006	N001	-	0.076	U	F	#	0.076		
Aroclor - 1221	ug/L	11/06/2007	N001	-	0.14	U	F	#	0.14		
Aroclor - 1221	ug/L	11/06/2007	N002	-	0.13	U	F	#	0.13		
											View Graph
Aroclor - 1232	ug/L	11/19/1997	N001	-	0.50	U	J	#	0.50		

GROUND WATER QUALITY DATA BY LOCATION (GEMS100)

REPORT DATE: 5/13/08 3:21:22PM

SITE: BLU01, Bluewater Disposal Site

LOCATION: F(M)

View Log

PARAMETER	UNITS	SAMPLE DATE	ID	DEPTH RANGE (FT BLS)	RESULT	LAB	QUALIFIERS DATA	QA	DETECTION LIMIT	UN-CERTAINTY
										View Graph
Aroclor - 1232	ug/L	12/18/1998	N001	-	0.1	U		#	0.1	
Aroclor - 1232	ug/L	11/11/1999	N001	-	0.1	U		#	0.1	
Aroclor - 1232	ug/L	11/11/1999	N002	-	0.1	U		#	0.1	
Aroclor - 1232	ug/L	11/11/2000	N001	-	0.1	U		#	0.1	
Aroclor - 1232	ug/L	11/11/2000	N002	-	0.1	U		#	0.1	
Aroclor - 1232	ug/L	11/03/2001	N001	-	0.5	U	J	#	0.5	
Aroclor - 1232	ug/L	11/03/2001	N002	-	0.5	U	J	#	0.5	
Aroclor - 1232	ug/L	10/17/2002	N001	-	0.5	U		#	0.5	
Aroclor - 1232	ug/L	10/17/2002	N002	-	0.5	U		#	0.5	
Aroclor - 1232	ug/L	11/18/2004	N001	-	0.076	U	F	#	0.076	
Aroclor - 1232	ug/L	11/18/2004	N002	-	0.077	U	F	#	0.077	
Aroclor - 1232	ug/L	05/24/2005	N001	-	0.079	U	F	#	0.079	
Aroclor - 1232	ug/L	11/15/2005	N001	-	0.21	U	F	#	0.21	
Aroclor - 1232	ug/L	11/28/2006	N001	-	0.067	U	F	#	0.067	
Aroclor - 1232	ug/L	11/06/2007	N001	-	0.15	U	F	#	0.15	
Aroclor - 1232	ug/L	11/06/2007	N002	-	0.15	U	F	#	0.15	
										View Graph
Aroclor - 1242	ug/L	11/19/1997	N001	-	0.50	U	J	#	0.50	
Aroclor - 1242	ug/L	12/18/1998	N001	-	0.1	U		#	0.1	
Aroclor - 1242	ug/L	11/11/1999	N001	-	0.1	U		#	0.1	
Aroclor - 1242	ug/L	11/11/1999	N002	-	0.1	U		#	0.1	
Aroclor - 1242	ug/L	11/11/2000	N001	-	0.1	U		#	0.1	
Aroclor - 1242	ug/L	11/11/2000	N002	-	0.1	U		#	0.1	
Aroclor - 1242	ug/L	11/03/2001	N001	-	0.5	U	J	#	0.5	
Aroclor - 1242	ug/L	11/03/2001	N002	-	0.5	U	J	#	0.5	
Aroclor - 1242	ug/L	10/17/2002	N001	-	0.5	U		#	0.5	
Aroclor - 1242	ug/L	10/17/2002	N002	-	0.5	U		#	0.5	
Aroclor - 1242	ug/L	11/18/2004	N001	-	0.072	U	F	#	0.072	
Aroclor - 1242	ug/L	11/18/2004	N002	-	0.072	U	F	#	0.072	
Aroclor - 1242	ug/L	05/24/2005	N001	-	0.075	U	F	#	0.075	
Aroclor - 1242	ug/L	11/15/2005	N001	-	0.13	U	F	#	0.13	
Aroclor - 1242	ug/L	11/28/2006	N001	-	0.12	U	F	#	0.12	
Aroclor - 1242	ug/L	11/06/2007	N001	-	0.11	U	F	#	0.11	
Aroclor - 1242	ug/L	11/06/2007	N002	-	0.11	U	F	#	0.11	
										View Graph
Aroclor - 1248	ug/L	11/19/1997	N001	-	0.50	U	J	#	0.50	

GROUND WATER QUALITY DATA BY LOCATION (GEMS100)

REPORT DATE: 5/13/08 3:21:22PM

SITE: BLU01, Bluewater Disposal Site

LOCATION: F(M)

View Log

PARAMETER	UNITS	SAMPLE DATE	SAMPLE ID	DEPTH RANGE (FT BLS)	RESULT	QUALIFIERS LAB	QUALIFIERS DATA	QUALIFIERS QA	DETECTION LIMIT	UN-CERTAINTY
										View Graph
Aroclor - 1248	ug/L	12/18/1998	N001	-	0.1	U		#	0.1	
Aroclor - 1248	ug/L	11/11/1999	N001	-	0.1	U		#	0.1	
Aroclor - 1248	ug/L	11/11/1999	N002	-	0.1	U		#	0.1	
Aroclor - 1248	ug/L	11/11/2000	N001	-	0.1	U		#	0.1	
Aroclor - 1248	ug/L	11/11/2000	N002	-	0.1	U		#	0.1	
Aroclor - 1248	ug/L	11/03/2001	N001	-	0.5	U	J	#	0.5	
Aroclor - 1248	ug/L	11/03/2001	N002	-	0.5	U	J	#	0.5	
Aroclor - 1248	ug/L	10/17/2002	N001	-	0.5	U		#	0.5	
Aroclor - 1248	ug/L	10/17/2002	N002	-	0.5	U		#	0.5	
Aroclor - 1248	ug/L	11/18/2004	N001	-	0.087	U	F	#	0.087	
Aroclor - 1248	ug/L	11/18/2004	N002	-	0.088	U	F	#	0.088	
Aroclor - 1248	ug/L	05/24/2005	N001	-	0.091	U	F	#	0.091	
Aroclor - 1248	ug/L	11/15/2005	N001	-	0.085	U	F	#	0.085	
Aroclor - 1248	ug/L	11/28/2006	N001	-	0.092	U	F	#	0.092	
Aroclor - 1248	ug/L	11/06/2007	N001	-	0.12	U	F	#	0.12	
Aroclor - 1248	ug/L	11/06/2007	N002	-	0.11	U	F	#	0.11	
										View Graph
Aroclor - 1254	ug/L	11/19/1997	N001	-	1.00	U	J	#	1.00	
Aroclor - 1254	ug/L	12/18/1998	N001	-	0.2	U		#	0.2	
Aroclor - 1254	ug/L	11/11/1999	N001	-	0.2	U		#	0.2	
Aroclor - 1254	ug/L	11/11/1999	N002	-	0.2	U		#	0.2	
Aroclor - 1254	ug/L	11/11/2000	N001	-	0.2	U		#	0.2	
Aroclor - 1254	ug/L	11/11/2000	N002	-	0.2	U		#	0.2	
Aroclor - 1254	ug/L	11/03/2001	N001	-	0.5	U	J	#	0.5	
Aroclor - 1254	ug/L	11/03/2001	N002	-	0.5	U	J	#	0.5	
Aroclor - 1254	ug/L	10/17/2002	N001	-	0.5	U		#	0.5	
Aroclor - 1254	ug/L	10/17/2002	N002	-	0.5	U		#	0.5	
Aroclor - 1254	ug/L	11/18/2004	N001	-	0.056	U	FJ	#	0.056	
Aroclor - 1254	ug/L	05/24/2005	N001	-	0.058	U	F	#	0.058	
Aroclor - 1254	ug/L	11/15/2005	N001	-	0.13	U	F	#	0.13	
Aroclor - 1254	ug/L	11/28/2006	N001	-	0.079	U	F	#	0.079	
Aroclor - 1254	ug/L	11/06/2007	N001	-	0.08	U	F	#	0.08	
Aroclor - 1254	ug/L	11/06/2007	N002	-	0.078	U	F	#	0.078	
										View Graph
Aroclor - 1260	ug/L	11/19/1997	N001	-	1.00	U	J	#	1.00	
Aroclor - 1260	ug/L	12/18/1998	N001	-	0.2	U		#	0.2	

GROUND WATER QUALITY DATA BY LOCATION (GEMS100)

REPORT DATE: 5/13/08 3:21:22PM

SITE: BLU01, Bluewater Disposal Site

LOCATION: F(M)

View Log

PARAMETER	UNITS	SAMPLE DATE	ID	DEPTH RANGE (FT BLS)	RESULT	QUALIFIERS LAB	DATA	QA	DETECTION LIMIT	UN-CERTAINTY	
											View Graph
Aroclor - 1260	ug/L	11/11/1999	N001	-	0.2	U		#	0.2		
Aroclor - 1260	ug/L	11/11/1999	N002	-	0.2	U		#	0.2		
Aroclor - 1260	ug/L	11/11/2000	N001	-	0.2	U		#	0.2		
Aroclor - 1260	ug/L	11/11/2000	N002	-	0.2	U		#	0.2		
Aroclor - 1260	ug/L	11/03/2001	N001	-	0.5	U	J	#	0.5		
Aroclor - 1260	ug/L	11/03/2001	N002	-	0.5	U	J	#	0.5		
Aroclor - 1260	ug/L	10/17/2002	N001	-	0.5	U		#	0.5		
Aroclor - 1260	ug/L	10/17/2002	N002	-	0.5	U		#	0.5		
Aroclor - 1260	ug/L	11/18/2004	N001	-	0.041	U	F	#	0.041		
Aroclor - 1260	ug/L	11/18/2004	N002	-	0.042	U	F	#	0.042		
Aroclor - 1260	ug/L	05/24/2005	N001	-	0.043	U	F	#	0.043		
Aroclor - 1260	ug/L	11/15/2005	N001	-	0.092	U	F	#	0.092		
Aroclor - 1260	ug/L	11/28/2006	N001	-	0.094	U	F	#	0.094		
Aroclor - 1260	ug/L	11/06/2007	N001	-	0.066	U	F	#	0.066		
Aroclor - 1260	ug/L	11/06/2007	N002	-	0.064	U	F	#	0.064		
											View Graph
Molybdenum	mg/L	11/14/1998	N001	-	0.01	U		#	0.01		
Molybdenum	mg/L	11/14/1998	N002	-	0.01	U		#	0.01		
Molybdenum	mg/L	11/11/1999	N001	-	0.01	U		#	0.01		
Molybdenum	mg/L	11/11/1999	N002	-	0.01	U		#	0.01		
Molybdenum	mg/L	11/11/2000	N001	-	0.0008	B		#	0.0002		
Molybdenum	mg/L	11/11/2000	N002	-	0.0010	B		#	0.0002		
Molybdenum	mg/L	11/03/2001	0001	-	0.001	U		#	0.001		
Molybdenum	mg/L	11/03/2001	0002	-	0.001			#	0.001		
Molybdenum	mg/L	10/17/2002	0001	-	0.001	U		#	0.001		
Molybdenum	mg/L	10/17/2002	0002	-	0.001	U		#	0.001		
Molybdenum	mg/L	11/18/2004	0001	-	0.001		UF	#	0.00017		
Molybdenum	mg/L	11/18/2004	0002	-	0.0011		UF	#	0.00017		
Molybdenum	mg/L	11/06/2007	0001	-	0.00076	B	FJ	#	0.000098		
Molybdenum	mg/L	11/06/2007	0002	-	0.00077	B	FJ	#	0.000098		
											View Graph
Oxidation Reduction Potential	mV	11/18/2004	N001	-	-10		F	#			
Oxidation Reduction Potential	mV	05/24/2005	N001	-	140.7		F	#			
Oxidation Reduction Potential	mV	11/15/2005	N001	-	-47.7		F	#			
Oxidation Reduction Potential	mV	11/28/2006	N001	-	43.6		F	#			
Oxidation Reduction Potential	mV	11/06/2007	N001	-	133.5		F	#			

GROUND WATER QUALITY DATA BY LOCATION (GEMS100)

REPORT DATE: 5/13/08 3:21:22PM

SITE: BLU01, Bluewater Disposal Site

LOCATION: F(M)

View Log

PARAMETER	UNITS	SAMPLE DATE	SAMPLE ID	DEPTH RANGE (FT BLS)	RESULT	QUALIFIERS LAB	QUALIFIERS DATA	QUALIFIERS QA	DETECTION LIMIT	UN-CERTAINTY
										View Graph
pH	s.u.	11/19/1997	N001	-	7.39			#		
pH	s.u.	11/14/1998	N001	-	6.98			#		
pH	s.u.	12/18/1998	N001	-	7.57			#		
pH	s.u.	11/11/1999	N001	-	7.14			#		
pH	s.u.	11/11/2000	N001	-	6.92			#		
pH	s.u.	11/03/2001	N001	-	7.45			#		
pH	s.u.	10/17/2002	N001	-	7.63			#		
pH	s.u.	11/18/2004	N001	-	7.67		F	#		
pH	s.u.	05/24/2005	N001	-	7.71		F	#		
pH	s.u.	11/15/2005	N001	-	7.53		F	#		
pH	s.u.	11/28/2006	N001	-	7.94		F	#		
pH	s.u.	11/06/2007	N001	-	7.98		F	#		
										View Graph
Selenium	mg/L	11/14/1998	N001	-	0.002	U		#	0.002	
Selenium	mg/L	11/14/1998	N002	-	0.002	U		#	0.002	
Selenium	mg/L	11/11/1999	N001	-	0.002	U		#	0.002	
Selenium	mg/L	11/11/1999	N002	-	0.002	U		#	0.002	
Selenium	mg/L	11/11/2000	N001	-	0.001	U	J	#	0.001	
Selenium	mg/L	11/11/2000	N002	-	0.001	U	J	#	0.001	
Selenium	mg/L	11/03/2001	0001	-	0.002			#	0.001	
Selenium	mg/L	11/03/2001	0002	-	0.002			#	0.001	
Selenium	mg/L	10/17/2002	0001	-	0.002			#	0.001	
Selenium	mg/L	10/17/2002	0002	-	0.002			#	0.001	
Selenium	mg/L	11/18/2004	0001	-	0.001		F	#	0.000029	
Selenium	mg/L	11/18/2004	0002	-	0.0011		F	#	0.000029	
Selenium	mg/L	11/06/2007	0001	-	0.00097		FJ	#	0.000028	
Selenium	mg/L	11/06/2007	0002	-	0.00095		FJ	#	0.000028	
										View Graph
Specific Conductance	umhos/cm	11/19/1997	N001	-	730			#		
Specific Conductance	umhos/cm	11/14/1998	N001	-	438			#		
Specific Conductance	umhos/cm	12/18/1998	N001	-	826			#		
Specific Conductance	umhos/cm	11/11/1999	N001	-	450			#		
Specific Conductance	umhos/cm	11/11/2000	N001	-	733			#		
Specific Conductance	umhos/cm	11/03/2001	N001	-	677			#		
Specific Conductance	umhos/cm	10/17/2002	N001	-	680			#		
Specific Conductance	umhos/cm	11/18/2004	N001	-	607		F	#		

GROUND WATER QUALITY DATA BY LOCATION (GEMS100)

REPORT DATE: 5/13/08 3:21:22PM

SITE: BLU01, Bluewater Disposal Site

LOCATION: F(M)

View Log

PARAMETER	UNITS	SAMPLE DATE	SAMPLE ID	DEPTH RANGE (FT BLS)	RESULT	LAB	QUALIFIERS DATA	QUALIFIERS QA	DETECTION LIMIT	UN-CERTAINTY	
											View Graph
Specific Conductance	umhos/cm	05/24/2005	N001	-	611		F	#			
Specific Conductance	umhos/cm	11/15/2005	N001	-	596		F	#			
Specific Conductance	umhos/cm	11/28/2006	N001	-	578		F	#			
Specific Conductance	umhos/cm	11/06/2007	N001	-	573		F	#			
											View Graph
Temperature	C	11/19/1997	N001	-	13.56			#			
Temperature	C	11/14/1998	N001	-	12.39			#			
Temperature	C	12/18/1998	N001	-	13			#			
Temperature	C	11/11/1999	N001	-	16.1			#			
Temperature	C	11/11/2000	N001	-	12.2			#			
Temperature	C	11/03/2001	N001	-	15.2			#			
Temperature	C	10/17/2002	N001	-	13.8			#			
Temperature	C	11/18/2004	N001	-	13.0		F	#			
Temperature	C	05/24/2005	N001	-	15.40		F	#			
Temperature	C	11/15/2005	N001	-	13.17		F	#			
Temperature	C	11/28/2006	N001	-	12.32		F	#			
Temperature	C	11/06/2007	N001	-	14.09		F	#			
											View Graph
Turbidity	NTU	11/18/2004	N001	-	15.4		F	#			
Turbidity	NTU	05/24/2005	N001	-	4.69		F	#			
Turbidity	NTU	11/15/2005	N001	-	5.07		F	#			
Turbidity	NTU	11/28/2006	N001	-	2.89		F	#			
Turbidity	NTU	11/06/2007	N001	-	4.68		F	#			
											View Graph
Uranium	mg/L	11/14/1998	N001	-	0.0144			#	0.0002		
Uranium	mg/L	11/14/1998	N002	-	0.0153			#	0.0002		
Uranium	mg/L	11/11/1999	N001	-	0.0125			#	0.0001		
Uranium	mg/L	11/11/1999	N002	-	0.0135			#	0.0001		
Uranium	mg/L	11/11/2000	N001	-	0.0156			#	0.0001		
Uranium	mg/L	11/11/2000	N002	-	0.0154			#	0.0001		
Uranium	mg/L	11/03/2001	0001	-	0.016		J	#	0.001		
Uranium	mg/L	11/03/2001	0002	-	0.017		J	#	0.001		
Uranium	mg/L	10/17/2002	0001	-	0.015			#	0.001		
Uranium	mg/L	10/17/2002	0002	-	0.015			#	0.001		
Uranium	mg/L	11/18/2004	0001	-	0.011		F	#	0.0000083		

GROUND WATER QUALITY DATA BY LOCATION (GEMS100)

REPORT DATE: 5/13/08 3:21:22PM

SITE: BLU01, Bluewater Disposal Site

LOCATION: F(M)

View Log

PARAMETER	UNITS	SAMPLE DATE	SAMPLE ID	DEPTH RANGE (FT BLS)	RESULT	QUALIFIERS LAB	QUALIFIERS DATA	QUALIFIERS QA	DETECTION LIMIT	UN-CERTAINTY	
											View Graph
Uranium	mg/L	11/18/2004	0002	-	0.011	E	F	#	0.0000083		
Uranium	mg/L	11/06/2007	0001	-	0.0067		FJ	#	0.000012		
Uranium	mg/L	11/06/2007	0002	-	0.0068		FJ	#	0.000012		

LOCATION: L(SG)

View Log

PARAMETER	UNITS	SAMPLE DATE	SAMPLE ID	DEPTH RANGE (FT BLS)	RESULT	QUALIFIERS LAB	QUALIFIERS DATA	QUALIFIERS QA	DETECTION LIMIT	UN-CERTAINTY	
											View Graph
Alkalinity, Total (As CaCO3)	mg/L	11/18/2004	0001	-	403		F	#			
Alkalinity, Total (As CaCO3)	mg/L	11/06/2007	0001	-	296		F	#			
											View Graph
Oxidation Reduction Potential	mV	11/18/2004	N001	-	-277		F	#			
Oxidation Reduction Potential	mV	11/06/2007	N001	-	-139.3		F	#			
											View Graph
pH	s.u.	11/16/1998	N001	-	7.02			#			
pH	s.u.	11/03/2001	N001	-	6.98			#			
pH	s.u.	11/18/2004	N001	-	10.27		F	#			
pH	s.u.	11/06/2007	N001	-	10.42		F	#			
											View Graph
Selenium	mg/L	11/16/1998	N001	-	0.002	U		#	0.002		
Selenium	mg/L	11/03/2001	0001	-	0.001	U		#	0.001		
Selenium	mg/L	11/18/2004	0001	-	0.00032		F	#	0.000029		
Selenium	mg/L	11/06/2007	0001	-	0.000028	U	FJ	#	0.000028		
											View Graph
Specific Conductance	umhos/cm	11/16/1998	N001	-	1774			#			
Specific Conductance	umhos/cm	11/03/2001	N001	-	2090			#			
Specific Conductance	umhos/cm	11/18/2004	N001	-	1514		F	#			
Specific Conductance	umhos/cm	11/06/2007	N001	-	1467		F	#			
											View Graph
Temperature	C	11/16/1998	N001	-	17.5			#			
Temperature	C	11/03/2001	N001	-	18.7			#			
Temperature	C	11/18/2004	N001	-	13.8		F	#			
Temperature	C	11/06/2007	N001	-	15.14		F	#			
											View Graph
Turbidity	NTU	11/18/2004	N001	-	112		F	#			

GROUND WATER QUALITY DATA BY LOCATION (GEMS100)

REPORT DATE: 5/13/08 3:21:22PM

SITE: BLU01, Bluewater Disposal Site

LOCATION: L(SG)

View Log

PARAMETER	UNITS	SAMPLE DATE	SAMPLE ID	DEPTH RANGE (FT BLS)	RESULT	QUALIFIERS LAB	QUALIFIERS DATA	QUALIFIERS QA	DETECTION LIMIT	UN-CERTAINTY	
											View Graph
Turbidity	NTU	11/06/2007	N001	-	8.73		F	#			
											View Graph
Uranium	mg/L	11/16/1998	N001	-	0.0024			#	0.0002		
Uranium	mg/L	11/03/2001	0001	-	0.004		J	#	0.001		
Uranium	mg/L	11/18/2004	0001	-	0.000075	B	UF	#	0.0000083		
Uranium	mg/L	11/06/2007	0001	-	0.000042	B	UF	#	0.000012		

LOCATION: OBS-3

View Log

PARAMETER	UNITS	SAMPLE DATE	SAMPLE ID	DEPTH RANGE (FT BLS)	RESULT	QUALIFIERS LAB	QUALIFIERS DATA	QUALIFIERS QA	DETECTION LIMIT	UN-CERTAINTY	
											View Graph
Alkalinity, Total (As CaCO3)	mg/L	11/18/2004	0001	-	36		F	#			
Alkalinity, Total (As CaCO3)	mg/L	11/06/2007	0001	-	35		FQ	#			
											View Graph
Oxidation Reduction Potential	mV	11/18/2004	N001	-	-143		F	#			
Oxidation Reduction Potential	mV	11/06/2007	N001	-	-169.8		FQ	#			
											View Graph
pH	s.u.	11/13/1998	N001	-	6.36			#			
pH	s.u.	11/03/2001	N001	-	6.86			#			
pH	s.u.	11/18/2004	N001	-	8.73		F	#			
pH	s.u.	11/06/2007	N001	-	7.66		FQ	#			
											View Graph
Selenium	mg/L	11/13/1998	N001	-	0.005	B		#	0.002		
Selenium	mg/L	11/03/2001	0001	-	0.001	U		#	0.001		
Selenium	mg/L	11/18/2004	0001	-	0.00015		UF	#	0.000029		
Selenium	mg/L	11/06/2007	0001	-	0.000071	B	FQJ	#	0.000028		
											View Graph
Specific Conductance	umhos/cm	11/13/1998	N001	-	3050			#			
Specific Conductance	umhos/cm	11/03/2001	N001	-	3530			#			
Specific Conductance	umhos/cm	11/18/2004	N001	-	3092		F	#			
Specific Conductance	umhos/cm	11/06/2007	N001	-	3890		FQ	#			
											View Graph
Temperature	C	11/13/1998	N001	-	13.9			#			
Temperature	C	11/03/2001	N001	-	16.7			#			
Temperature	C	11/18/2004	N001	-	14.6		F	#			

GROUND WATER QUALITY DATA BY LOCATION (GEMS100)

REPORT DATE: 5/13/08 3:21:22PM

SITE: BLU01, Bluewater Disposal Site

LOCATION: OBS-3

View Log

PARAMETER	UNITS	SAMPLE DATE	SAMPLE ID	DEPTH RANGE (FT BLS)	RESULT	LAB	QUALIFIERS DATA	QUALIFIERS QA	DETECTION LIMIT	UN-CERTAINTY	
											View Graph
Temperature	C	11/06/2007	N001	-	15.13		FQ	#			
											View Graph
Turbidity	NTU	11/18/2004	N001	-	8.93		F	#			
Turbidity	NTU	11/06/2007	N001	-	14.7		FQ	#			
											View Graph
Uranium	mg/L	11/13/1998	N001	-	0.532			#	0.001		
Uranium	mg/L	11/03/2001	0001	-	0.745		J	#	0.001		
Uranium	mg/L	11/18/2004	0001	-	0.0054		F	#	0.0000083		
Uranium	mg/L	11/06/2007	0001	-	0.00082		FQJ	#	0.000012		

LOCATION: S(SG)

View Log

PARAMETER	UNITS	SAMPLE DATE	SAMPLE ID	DEPTH RANGE (FT BLS)	RESULT	LAB	QUALIFIERS DATA	QUALIFIERS QA	DETECTION LIMIT	UN-CERTAINTY	
											View Graph
Alkalinity, Total (As CaCO3)	mg/L	11/18/2004	0001	-	10		FQ	#			
Alkalinity, Total (As CaCO3)	mg/L	11/06/2007	0001	-	29		F	#			
											View Graph
Oxidation Reduction Potential	mV	11/18/2004	N001	-	-135		FQ	#			
Oxidation Reduction Potential	mV	11/06/2007	N001	-	-159.9		F	#			
											View Graph
pH	s.u.	11/13/1998	N001	-	7.02			#			
pH	s.u.	11/03/2001	N001	-	6.98			#			
pH	s.u.	11/18/2004	N001	-	6.50		FQ	#			
pH	s.u.	11/06/2007	N001	-	6.52		F	#			
											View Graph
Selenium	mg/L	11/13/1998	N001	-	0.004	B		#	0.002		
Selenium	mg/L	11/03/2001	0001	-	0.001	U		#	0.001		
Selenium	mg/L	11/18/2004	0001	-	0.000029	U	FQ	#	0.000029		
Selenium	mg/L	11/06/2007	0001	-	0.000066	B	UFJ	#	0.000028		
											View Graph
Specific Conductance	umhos/cm	11/13/1998	N001	-	2520			#			
Specific Conductance	umhos/cm	11/03/2001	N001	-	3280			#			
Specific Conductance	umhos/cm	11/18/2004	N001	-	5194		FQ	#			
Specific Conductance	umhos/cm	11/06/2007	N001	-	6264		F	#			
											View Graph

GROUND WATER QUALITY DATA BY LOCATION (GEMS100)

REPORT DATE: 5/13/08 3:21:22PM

SITE: BLU01, Bluewater Disposal Site

LOCATION: S(SG)

View Log

PARAMETER	UNITS	SAMPLE DATE	SAMPLE ID	DEPTH RANGE (FT BLS)	RESULT	LAB	QUALIFIERS DATA	QUALIFIERS QA	DETECTION LIMIT	UN-CERTAINTY	
											View Graph
Temperature	C	11/13/1998	N001	-	12.44			#			
Temperature	C	11/03/2001	N001	-	16.6			#			
Temperature	C	11/18/2004	N001	-	12.7		FQ	#			
Temperature	C	11/06/2007	N001	-	13.77		F	#			
											View Graph
Turbidity	NTU	11/18/2004	N001	-	4.48		FQ	#			
Turbidity	NTU	11/06/2007	N001	-	1.16		F	#			
											View Graph
Uranium	mg/L	11/13/1998	N001	-	0.577			#	0.001		
Uranium	mg/L	11/03/2001	0001	-	0.178		J	#	0.001		
Uranium	mg/L	11/18/2004	0001	-	0.00043		FQ	#	0.0000083		
Uranium	mg/L	11/06/2007	0001	-	0.00022		UF	#	0.000012		

LOCATION: T(M)

View Log

PARAMETER	UNITS	SAMPLE DATE	SAMPLE ID	DEPTH RANGE (FT BLS)	RESULT	LAB	QUALIFIERS DATA	QUALIFIERS QA	DETECTION LIMIT	UN-CERTAINTY	
											View Graph
Alkalinity, Total (As CaCO3)	mg/L	11/18/2004	0001	-	335		F	#			
Alkalinity, Total (As CaCO3)	mg/L	05/24/2005	N001	-	340		F	#			
Alkalinity, Total (As CaCO3)	mg/L	11/15/2005	0001	-	344		F	#			
Alkalinity, Total (As CaCO3)	mg/L	11/28/2006	0001	-	282		F	#			
Alkalinity, Total (As CaCO3)	mg/L	11/06/2007	0001	-	354		F	#			
											View Graph
Aroclor - 1016	ug/L	11/19/1997	N001	-	0.50	U	J	#	0.50		
Aroclor - 1016	ug/L	11/11/1999	N001	-	0.1	U		#	0.1		
Aroclor - 1016	ug/L	11/11/2000	N001	-	0.1	U		#	0.1		
Aroclor - 1016	ug/L	11/18/2004	N001	-	0.11	U	F	#	0.11		
Aroclor - 1016	ug/L	05/24/2005	N001	-	0.11	U	F	#	0.11		
Aroclor - 1016	ug/L	11/15/2005	N001	-	0.098	U	F	#	0.098		
Aroclor - 1016	ug/L	11/28/2006	N001	-	0.057	U	F	#	0.057		
Aroclor - 1016	ug/L	11/06/2007	N001	-	0.16	U	F	#	0.16		
											View Graph
Aroclor - 1221	ug/L	11/19/1997	N001	-	0.50	U	J	#	0.50		
Aroclor - 1221	ug/L	11/11/1999	N001	-	0.1	U		#	0.1		
Aroclor - 1221	ug/L	11/11/2000	N001	-	0.1	U		#	0.1		

GROUND WATER QUALITY DATA BY LOCATION (GEMS100)

REPORT DATE: 5/13/08 3:21:22PM

SITE: BLU01, Bluewater Disposal Site

LOCATION: T(M)

View Log

PARAMETER	UNITS	SAMPLE DATE	SAMPLE ID	DEPTH RANGE (FT BLS)	RESULT	QUALIFIERS LAB	QUALIFIERS DATA	QUALIFIERS QA	DETECTION LIMIT	UN-CERTAINTY	
											View Graph
Aroclor - 1221	ug/L	11/18/2004	N001	-	0.35	U	F	#	0.35		
Aroclor - 1221	ug/L	05/24/2005	N001	-	0.36	U	F	#	0.36		
Aroclor - 1221	ug/L	11/15/2005	N001	-	0.11	U	F	#	0.11		
Aroclor - 1221	ug/L	11/28/2006	N001	-	0.077	U	F	#	0.077		
Aroclor - 1221	ug/L	11/06/2007	N001	-	0.14	U	F	#	0.14		
											View Graph
Aroclor - 1232	ug/L	11/19/1997	N001	-	0.50	U	J	#	0.50		
Aroclor - 1232	ug/L	11/11/1999	N001	-	0.1	U		#	0.1		
Aroclor - 1232	ug/L	11/11/2000	N001	-	0.1	U		#	0.1		
Aroclor - 1232	ug/L	11/18/2004	N001	-	0.079	U	F	#	0.079		
Aroclor - 1232	ug/L	05/24/2005	N001	-	0.08	U	F	#	0.08		
Aroclor - 1232	ug/L	11/15/2005	N001	-	0.21	U	F	#	0.21		
Aroclor - 1232	ug/L	11/28/2006	N001	-	0.069	U	F	#	0.069		
Aroclor - 1232	ug/L	11/06/2007	N001	-	0.16	U	F	#	0.16		
											View Graph
Aroclor - 1242	ug/L	11/19/1997	N001	-	0.50	U	J	#	0.50		
Aroclor - 1242	ug/L	11/11/1999	N001	-	0.1	U		#	0.1		
Aroclor - 1242	ug/L	11/11/2000	N001	-	0.1	U		#	0.1		
Aroclor - 1242	ug/L	11/18/2004	N001	-	0.074	U	F	#	0.074		
Aroclor - 1242	ug/L	05/24/2005	N001	-	0.075	U	F	#	0.075		
Aroclor - 1242	ug/L	11/15/2005	N001	-	0.13	U	F	#	0.13		
Aroclor - 1242	ug/L	11/28/2006	N001	-	0.12	U	F	#	0.12		
Aroclor - 1242	ug/L	11/06/2007	N001	-	0.12	U	F	#	0.12		
											View Graph
Aroclor - 1248	ug/L	11/19/1997	N001	-	0.50	U	J	#	0.50		
Aroclor - 1248	ug/L	11/11/1999	N001	-	0.1	U		#	0.1		
Aroclor - 1248	ug/L	11/11/2000	N001	-	0.1	U		#	0.1		
Aroclor - 1248	ug/L	11/18/2004	N001	-	0.09	U	F	#	0.09		
Aroclor - 1248	ug/L	05/24/2005	N001	-	0.092	U	F	#	0.092		
Aroclor - 1248	ug/L	11/15/2005	N001	-	0.085	U	F	#	0.085		
Aroclor - 1248	ug/L	11/28/2006	N001	-	0.094	U	F	#	0.094		
Aroclor - 1248	ug/L	11/06/2007	N001	-	0.13	U	F	#	0.13		
											View Graph
Aroclor - 1254	ug/L	11/19/1997	N001	-	1.00	U	J	#	1.00		
Aroclor - 1254	ug/L	11/11/1999	N001	-	0.2	U		#	0.2		

GROUND WATER QUALITY DATA BY LOCATION (GEMS100)

REPORT DATE: 5/13/08 3:21:22PM

SITE: BLU01, Bluewater Disposal Site

LOCATION: T(M)

View Log

PARAMETER	UNITS	SAMPLE DATE	SAMPLE ID	DEPTH RANGE (FT BLS)	RESULT	LAB	QUALIFIERS DATA	QUALIFIERS QA	DETECTION LIMIT	UN-CERTAINTY	
											View Graph
Aroclor - 1254	ug/L	11/11/2000	N001	-	0.2	U		#	0.2		
Aroclor - 1254	ug/L	05/24/2005	N001	-	0.059	U	F	#	0.059		
Aroclor - 1254	ug/L	11/15/2005	N001	-	0.13	U	F	#	0.13		
Aroclor - 1254	ug/L	11/28/2006	N001	-	0.081	U	F	#	0.081		
Aroclor - 1254	ug/L	11/06/2007	N001	-	0.085	U	F	#	0.085		
											View Graph
Aroclor - 1260	ug/L	11/19/1997	N001	-	1.00	U	J	#	1.00		
Aroclor - 1260	ug/L	11/11/1999	N001	-	0.2	U		#	0.2		
Aroclor - 1260	ug/L	11/11/2000	N001	-	0.2	U		#	0.2		
Aroclor - 1260	ug/L	11/18/2004	N001	-	0.043	U	F	#	0.043		
Aroclor - 1260	ug/L	05/24/2005	N001	-	0.044	U	F	#	0.044		
Aroclor - 1260	ug/L	11/15/2005	N001	-	0.091	U	F	#	0.091		
Aroclor - 1260	ug/L	11/28/2006	N001	-	0.097	U	F	#	0.097		
Aroclor - 1260	ug/L	11/06/2007	N001	-	0.07	U	F	#	0.07		
											View Graph
Molybdenum	mg/L	11/11/1999	N001	-	0.01	U		#	0.01		
Molybdenum	*mg/L*	*11/11/2000*	*N001*	-	*0.0276*			#	*0.0002*		
Molybdenum	mg/L	11/18/2004	0001	-	0.035		FJ	#	0.00017		
Molybdenum	mg/L	11/06/2007	0001	-	0.029		FJ	#	0.00049		
											View Graph
Oxidation Reduction Potential	mV	11/18/2004	N001	-	-4.6		F	#			
Oxidation Reduction Potential	mV	05/24/2005	N001	-	37		F	#			
Oxidation Reduction Potential	mV	11/15/2005	N001	-	-56		F	#			
Oxidation Reduction Potential	mV	11/28/2006	N001	-	91.4		F	#			
Oxidation Reduction Potential	mV	11/06/2007	N001	-	178.0		F	#			
											View Graph
pH	s.u.	11/19/1997	N001	-	7.34			#			
pH	s.u.	11/11/1999	N001	-	7.07			#			
pH	s.u.	11/11/2000	N001	-	6.93			#			
pH	s.u.	11/18/2004	N001	-	7.16		F	#			
pH	s.u.	05/24/2005	N001	-	7.13		F	#			
pH	s.u.	11/15/2005	N001	-	6.96		F	#			
pH	s.u.	11/28/2006	N001	-	7.25		F	#			
pH	s.u.	11/06/2007	N001	-	7.28		F	#			
											View Graph

GROUND WATER QUALITY DATA BY LOCATION (GEMS100)

REPORT DATE: 5/13/08 3:21:22PM

SITE: BLU01, Bluewater Disposal Site

LOCATION: T(M)

View Log

PARAMETER	UNITS	SAMPLE DATE	SAMPLE ID	DEPTH RANGE (FT BLS)	RESULT	QUALIFIERS LAB	QUALIFIERS DATA	QUALIFIERS QA	DETECTION LIMIT	UN-CERTAINTY	
											View Graph
Selenium	mg/L	11/11/1999	N001	-	0.005	B		#	0.002		
Selenium	mg/L	11/11/2000	N001	-	0.006		J	#	0.001		
Selenium	mg/L	11/18/2004	0001	-	0.019		F	#	0.000029		
Selenium	mg/L	11/06/2007	0001	-	0.0085		FJ	#	0.000028		
											View Graph
Specific Conductance	umhos/cm	11/19/1997	N001	-	969			#			
Specific Conductance	umhos/cm	11/11/1999	N001	-	974			#			
Specific Conductance	umhos/cm	11/11/2000	N001	-	1307			#			
Specific Conductance	umhos/cm	11/18/2004	N001	-	1710		F	#			
Specific Conductance	umhos/cm	05/24/2005	N001	-	1701		F	#			
Specific Conductance	umhos/cm	11/15/2005	N001	-	1698		F	#			
Specific Conductance	umhos/cm	11/28/2006	N001	-	1741		F	#			
Specific Conductance	umhos/cm	11/06/2007	N001	-	1683		F	#			
											View Graph
Temperature	C	11/19/1997	N001	-	13.72			#			
Temperature	C	11/11/1999	N001	-	14.6			#			
Temperature	C	11/11/2000	N001	-	12.3			#			
Temperature	C	11/18/2004	N001	-	13.87		F	#			
Temperature	C	05/24/2005	N001	-	19.43		F	#			
Temperature	C	11/15/2005	N001	-	12.88		F	#			
Temperature	C	11/28/2006	N001	-	12.34		F	#			
Temperature	C	11/06/2007	N001	-	12.55		F	#			
											View Graph
Turbidity	NTU	11/18/2004	N001	-	3.36		F	#			
Turbidity	NTU	05/24/2005	N001	-	2.50		F	#			
Turbidity	NTU	11/15/2005	N001	-	3.15		F	#			
Turbidity	NTU	11/28/2006	N001	-	1.83		F	#			
Turbidity	NTU	11/06/2007	N001	-	2.73		F	#			
											View Graph
Uranium	mg/L	11/11/1999	N001	-	0.0962			#	0.0001		
Uranium	mg/L	11/11/2000	N001	-	0.1170			#	0.0001		
Uranium	mg/L	11/18/2004	0001	-	0.170		F	#	0.000083		
Uranium	mg/L	11/06/2007	0001	-	0.240		FJ	#	0.000058		

GROUND WATER QUALITY DATA BY LOCATION (GEMS100)

REPORT DATE: 5/13/08 3:21:22PM

SITE: BLU01 - Bluewater Disposal Site

LOCATION: Y2(M)

View Log

PARAMETER	UNITS	SAMPLE DATE	SAMPLE ID	DEPTH RANGE (FT BLS)	RESULT	QUALIFIERS LAB	QUALIFIERS DATA	QUALIFIERS QA	DETECTION LIMIT	UN-CERTAINTY	
											View Graph
Alkalinity, Total (As CaCO3)	mg/L	11/18/2004	0001	-	186		F	#			
Alkalinity, Total (As CaCO3)	mg/L	11/15/2005	0001	-	195		F	#			
Alkalinity, Total (As CaCO3)	mg/L	11/28/2006	0001	-	203		F	#			
Alkalinity, Total (As CaCO3)	mg/L	11/06/2007	0001	-	83		F	#			
											View Graph
Aroclor - 1016	ug/L	11/19/1997	N001	-	0.50	U	J	#	0.50		
Aroclor - 1016	ug/L	11/19/1997	N002	-	0.50	U	J	#	0.50		
Aroclor - 1016	ug/L	11/11/1999	N001	-	0.1	U		#	0.1		
Aroclor - 1016	ug/L	11/11/2000	N001	-	0.1	U		#	0.1		
Aroclor - 1016	ug/L	11/03/2001	N001	-	0.5	U	J	#	0.5		
Aroclor - 1016	ug/L	10/17/2002	N001	-	0.5	U		#	0.5		
Aroclor - 1016	ug/L	11/18/2004	N001	-	0.11	U	F	#	0.11		
Aroclor - 1016	ug/L	11/15/2005	N001	-	0.097	U	F	#	0.097		
Aroclor - 1016	ug/L	11/28/2006	N001	-	0.056	U	F	#	0.056		
Aroclor - 1016	ug/L	11/06/2007	N001	-	0.15	U	F	#	0.15		
											View Graph
Aroclor - 1221	ug/L	11/19/1997	N001	-	0.50	U	J	#	0.50		
Aroclor - 1221	ug/L	11/19/1997	N002	-	0.50	U	J	#	0.50		
Aroclor - 1221	ug/L	11/11/1999	N001	-	0.1	U		#	0.1		
Aroclor - 1221	ug/L	11/11/2000	N001	-	0.1	U		#	0.1		
Aroclor - 1221	ug/L	11/03/2001	N001	-	0.5	U	J	#	0.5		
Aroclor - 1221	ug/L	10/17/2002	N001	-	0.5	U		#	0.5		
Aroclor - 1221	ug/L	11/18/2004	N001	-	0.35	U	F	#	0.35		
Aroclor - 1221	ug/L	11/15/2005	N001	-	0.11	U	F	#	0.11		
Aroclor - 1221	ug/L	11/28/2006	N001	-	0.076	U	F	#	0.076		
Aroclor - 1221	ug/L	11/06/2007	N001	-	0.14	U	F	#	0.14		
											View Graph
Aroclor - 1232	ug/L	11/19/1997	N001	-	0.50	U	J	#	0.50		
Aroclor - 1232	ug/L	11/19/1997	N002	-	0.50	U	J	#	0.50		
Aroclor - 1232	ug/L	11/11/1999	N001	-	0.1	U		#	0.1		
Aroclor - 1232	ug/L	11/11/2000	N001	-	0.1	U		#	0.1		
Aroclor - 1232	ug/L	11/03/2001	N001	-	0.5	U	J	#	0.5		
Aroclor - 1232	ug/L	10/17/2002	N001	-	0.5	U		#	0.5		
Aroclor - 1232	ug/L	11/18/2004	N001	-	0.079	U	F	#	0.079		
Aroclor - 1232	ug/L	11/15/2005	N001	-	0.21	U	F	#	0.21		

GROUND WATER QUALITY DATA BY LOCATION (GEMS100)

REPORT DATE: 5/13/08 3:21:22PM

SITE: BLU01, Bluewater Disposal Site

LOCATION: Y2(M)

View Log

PARAMETER	UNITS	SAMPLE DATE	SAMPLE ID	DEPTH RANGE (FT BLS)	RESULT	QUALIFIERS LAB	QUALIFIERS DATA	QUALIFIERS QA	DETECTION LIMIT	UN-CERTAINTY	
											View Graph
Aroclor - 1232	ug/L	11/28/2006	N001	-	0.067	U	F	#	0.067		
Aroclor - 1232	ug/L	11/06/2007	N001	-	0.15	U	F	#	0.15		
											View Graph
Aroclor - 1242	ug/L	11/19/1997	N001	-	0.50	U	J	#	0.50		
Aroclor - 1242	ug/L	11/19/1997	N002	-	0.50	U	J	#	0.50		
Aroclor - 1242	ug/L	11/11/1999	N001	-	0.1	U		#	0.1		
Aroclor - 1242	ug/L	11/11/2000	N001	-	0.1	U		#	0.1		
Aroclor - 1242	ug/L	11/03/2001	N001	-	0.5	U	J	#	0.5		
Aroclor - 1242	ug/L	10/17/2002	N001	-	0.5	U		#	0.5		
Aroclor - 1242	ug/L	11/18/2004	N001	-	0.074	U	F	#	0.074		
Aroclor - 1242	ug/L	11/15/2005	N001	-	0.13	U	F	#	0.13		
Aroclor - 1242	ug/L	11/28/2006	N001	-	0.12	U	F	#	0.12		
Aroclor - 1242	ug/L	11/06/2007	N001	-	0.12	U	F	#	0.12		
											View Graph
Aroclor - 1248	ug/L	11/19/1997	N001	-	0.50	U	J	#	0.50		
Aroclor - 1248	ug/L	11/19/1997	N002	-	0.50	U	J	#	0.50		
Aroclor - 1248	ug/L	11/11/1999	N001	-	0.1	U		#	0.1		
Aroclor - 1248	ug/L	11/11/2000	N001	-	0.1	U		#	0.1		
Aroclor - 1248	ug/L	11/03/2001	N001	-	0.5	U	J	#	0.5		
Aroclor - 1248	ug/L	10/17/2002	N001	-	0.5	U		#	0.5		
Aroclor - 1248	ug/L	11/18/2004	N001	-	0.09	U	F	#	0.09		
Aroclor - 1248	ug/L	11/15/2005	N001	-	0.084	U	F	#	0.084		
Aroclor - 1248	ug/L	11/28/2006	N001	-	0.092	U	F	#	0.092		
Aroclor - 1248	ug/L	11/06/2007	N001	-	0.12	U	F	#	0.12		
											View Graph
Aroclor - 1254	ug/L	11/19/1997	N001	-	1.00	U	J	#	1.00		
Aroclor - 1254	ug/L	11/19/1997	N002	-	1.00	U	J	#	1.00		
Aroclor - 1254	ug/L	11/11/1999	N001	-	0.2	U		#	0.2		
Aroclor - 1254	ug/L	11/11/2000	N001	-	0.2	U		#	0.2		
Aroclor - 1254	ug/L	11/03/2001	N001	-	0.5	U	J	#	0.5		
Aroclor - 1254	ug/L	10/17/2002	N001	-	0.5	U		#	0.5		
Aroclor - 1254	ug/L	11/18/2004	N001	-	0.058	U	FJ	#	0.058		
Aroclor - 1254	ug/L	11/15/2005	N001	-	0.13	U	F	#	0.13		
Aroclor - 1254	ug/L	11/28/2006	N001	-	0.079	U	F	#	0.079		
Aroclor - 1254	ug/L	11/06/2007	N001	-	0.082	U	F	#	0.082		

GROUND WATER QUALITY DATA BY LOCATION (GEMS100)

REPORT DATE: 5/13/08 3:21:22PM

SITE: BLU01, Bluewater Disposal Site

LOCATION: Y2(M)

View Log

PARAMETER	UNITS	SAMPLE DATE	SAMPLE ID	DEPTH RANGE (FT BLS)	RESULT	QUALIFIERS LAB	QUALIFIERS DATA	QUALIFIERS QA	DETECTION LIMIT	UN-CERTAINTY	
											View Graph
Aroclor - 1260	ug/L	11/19/1997	N001	-	1.00	U	J	#	1.00		
Aroclor - 1260	ug/L	11/19/1997	N002	-	1.00	U	J	#	1.00		
Aroclor - 1260	ug/L	11/11/1999	N001	-	0.2	U		#	0.2		
Aroclor - 1260	ug/L	11/11/2000	N001	-	0.2	U		#	0.2		
Aroclor - 1260	ug/L	11/03/2001	N001	-	0.5	U	J	#	0.5		
Aroclor - 1260	ug/L	10/17/2002	N001	-	0.5	U		#	0.5		
Aroclor - 1260	ug/L	11/18/2004	N001	-	0.043	U	F	#	0.043		
Aroclor - 1260	ug/L	11/15/2005	N001	-	0.09	U	F	#	0.09		
Aroclor - 1260	ug/L	11/28/2006	N001	-	0.094	U	F	#	0.094		
Aroclor - 1260	ug/L	11/06/2007	N001	-	0.067	U	F	#	0.067		
											View Graph
Oxidation Reduction Potential	mV	11/18/2004	N001	-	227		F	#			
Oxidation Reduction Potential	mV	11/15/2005	N001	-	-13.4		F	#			
Oxidation Reduction Potential	mV	11/28/2006	N001	-	-60.4		F	#			
Oxidation Reduction Potential	mV	11/06/2007	N001	-	150.3		F	#			
											View Graph
pH	s.u.	11/19/1997	N001	-	7.14			#			
pH	s.u.	11/11/1999	N001	-	7.84			#			
pH	s.u.	11/11/2000	N001	-	7.01			#			
pH	s.u.	11/03/2001	N001	-	7.6			#			
pH	s.u.	10/17/2002	N001	-	7.61			#			
pH	s.u.	11/18/2004	N001	-	7.46		F	#			
pH	s.u.	11/15/2005	N001	-	7.43		F	#			
pH	s.u.	11/28/2006	N001	-	7.60		F	#			
pH	s.u.	11/06/2007	N001	-	7.63		F	#			
											View Graph
Specific Conductance	umhos/cm	11/19/1997	N001	-	678			#			
Specific Conductance	umhos/cm	11/11/1999	N001	-	700			#			
Specific Conductance	umhos/cm	11/11/2000	N001	-	724			#			
Specific Conductance	umhos/cm	11/03/2001	N001	-	681			#			
Specific Conductance	umhos/cm	10/17/2002	N001	-	734			#			
Specific Conductance	umhos/cm	11/18/2004	N001	-	620		F	#			
Specific Conductance	umhos/cm	11/15/2005	N001	-	635		F	#			
Specific Conductance	umhos/cm	11/28/2006	N001	-	641		F	#			
Specific Conductance	umhos/cm	11/06/2007	N001	-	599		F	#			

GROUND WATER QUALITY DATA BY LOCATION (GEMS100)

REPORT DATE: 5/13/08 3:21:22PM

LAB QUALIFIERS:

- * Replicate analysis not within control limits.
- + Correlation coefficient for MSA < 0.995.
- A TIC is a suspected aldol-condensation product.
- B Inorganic: Result is between the IDL and CRDL. Organic & Radiochemistry: Analyte also found in method blank.
- E Inorganic: Estimate value because of interference, see case narrative. Organic: Analyte exceeded calibration range of the GC-MS.
- Z Laboratory defined (USEPA CLP organic) qualifier, see case narrative.
- H Holding time expired, value suspect.
- I Increased detection limit due to required dilution.
- C Pesticide result confirmed by GC-MS.
- M GFAA duplicate injection precision not met.
- N Inorganic or radiochemical: Spike sample recovery not within control limits. Organic: Tentatively identified compund (TIC).
- S Result determined by method of standard addition (MSA).
- U Analytical result below detection limit.
- W Post-digestion spike outside control limits while sample absorbance < 50% of analytical spike absorbance.
- D Analyte determined in diluted sample.
- P > 25% difference in detected pesticide or Arochlor concentrations between 2 columns.
- X Laboratory defined (USEPA CLP organic) qualifier, see case narrative.
- Y Laboratory defined (USEPA CLP organic) qualifier, see case narrative.
- > Result above upper detection limit.
- J Estimated

DATA QUALIFIERS:

- F Low flow sampling method used.
- J Estimated value.
- N Presumptive evidence that analyte is present. The analyte is "tentatively identified".
- R Unusable result.
- X Location is undefined.
- G Possible grout contamination, pH > 9.
- L Less than 3 bore volumes purged prior to sampling.
- Q Qualitative result due to sampling technique
- U Parameter analyzed for but was not detected.

QA QUALIFIER: # = validated according to Quality Assurance guidelines.

GROUND WATER QUALITY DATA BY LOCATION (GEMS100)

REPORT DATE: 5/13/08 3:21:22PM

SITE: BLU01, Bluewater Disposal Site

LOCATION: Y2(M)

View Log

PARAMETER	UNITS	SAMPLE DATE	SAMPLE ID	DEPTH RANGE (FT BLS)	RESULT	QUALIFIERS LAB	QUALIFIERS DATA	QUALIFIERS QA	DETECTION LIMIT	UN-CERTAINTY
View Graph										
Temperature	C	11/19/1997	N001	-	13.67			#		
Temperature	C	11/11/1999	N001	-	15.8			#		
Temperature	C	11/11/2000	N001	-	11			#		
Temperature	C	11/03/2001	N001	-	14.5			#		
Temperature	C	10/17/2002	N001	-	14.9			#		
Temperature	C	11/18/2004	N001	-	12.84		F	#		
Temperature	C	11/15/2005	N001	-	12.69		F	#		
Temperature	C	11/28/2006	N001	-	12.75		F	#		
Temperature	C	11/06/2007	N001	-	13.58		F	#		
View Graph										
Turbidity	NTU	11/18/2004	N001	-	6.03		F	#		
Turbidity	NTU	11/15/2005	N001	-	3.50		F	#		
Turbidity	NTU	11/28/2006	N001	-	2.54		F	#		
Turbidity	NTU	11/06/2007	N001	-	7.98		F	#		

SAMPLE ID CODES: 000X = Filtered sample (0.45 um). N00X = Unfiltered sample. X = replicate number.

REFERENCE 21

Mayerson, David, NMENV

From: Dick Johnson [Dick.Johnson@gjo.doe.gov]
Sent: Wednesday, October 24, 2007 14:53
To: Mayerson, David, NMENV
Cc: Sam Campbell
Subject: Bluewater Well Data

Attachments: Well Completion Data at the Bluewater.doc

Well Completion Data at the Bl...

David,

Attached is a file providing approximate well completion data at the Bluewater site.

Dick

This inbound email has been scanned by the MessageLabs Email Security System.

Well Completion Data at the Bluewater, New Mexico, Disposal Site

Well	Network Application	Total Depth (feet)	Screened Interval (feet)
E(M)	Alluvial background well	93	67 – 90
F(M)	Alluvial POC well	134	94 – 115
T(M)	Alluvial POC well	135	128 – 133
Y2(M)	Alluvial POC well	127	98 – 123
X(M)	Alluvial POE well	132	123 – 132
L(SG)	Bedrock background well	403	? (not on log)
OBS-3	Bedrock POC well	350	152 – 250
S(SG)	Bedrock POC well	280	159 – 280
I(SG)	Bedrock POE well	>235	No screen; open ended?

Note: Completion data approximate; verified in the field.

REFERENCE 22

Revised June 1972

STATE ENGINEER OFFICE

WELL RECORD

234788

Section 1. GENERAL INFORMATION

(A) Owner of well ANACONDA Copper Company Owner's Well No. CT(M)

Street or Post Office Address Box 638

City and State Grants, New Mexico

Well was drilled under Permit No. B-410-0-11 and is located in the:

a. ____ ¼ SE ¼ SW ¼ SW ¼ of Section 18 Township 12N Range 10W N.M.P.M.

b. Tract No. ____ of Map No. ____ of the ____

c. Lot No. ____ of Block No. ____ of the ____
Subdivision, recorded in ____ County.

d. X= ____ feet, Y= ____ feet, N.M. Coordinate System ____ Zone in the ____ Grant.

(B) Drilling Contractor W. H. Adkison Drilling License No. WD-479 4-9-7

Address South Route, Edgewood, New Mexico

Drilling Began 11/14/80 Completed 11/18/80 Type tools rotary Size of hole 6 in.

Elevation of land surface or top of casing at well is 6609.4 ft. Total depth of well 142 ft.

Completed well is [X] shallow [ ] artesian. Depth to water upon completion of well 123.8 ft.

Section 2. PRINCIPAL WATER-BEARING STRATA

Depth in Feet From	Depth in Feet To	Thickness in Feet	Description of Water-Bearing Formation	Estimated Yield (gallons per minute)
123	133	4	Sand and gravel	4

Section 3. RECORD OF CASING

Diameter (inches)	Pounds per foot	Threads per in.	Depth in Feet Top	Depth in Feet Bottom	Length (feet)	Type of Shoe	Perforations From	Perforations To
4½			0	135	135		128	133

Section 4. RECORD OF MUDDING AND CEMENTING

Depth in Feet From	Depth in Feet To	Hole Diameter	Sacks of Mud	Cubic Feet of Cement	Method of Placement
100	128	6		4	pumping

Section 5. PLUGGING RECORD

Plugging Contractor ____

Address ____

Plugging Method ____

Date Well Plugged ____

Plugging approved by:

____
State Engineer Representative

No.	Depth in Feet Top	Depth in Feet Bottom	Cubic Feet of Cement
1			
2			
3			
4			

'81 JAN 14 PM 1 52
STATE ENGINEER
SANTA FE, N.M.

FOR USE OF STATE ENGINEER ONLY

Date Received

Quad ____ FWL ____ FSL ____

File No. B-410-0-11 Use Explore Location No. ~~XXXXXX~~ SESWSW Sec. 18 T12NR10 Val. Co

'81 JAN 9 PM 1:50

REFERENCE 23

HC 92806 $2.00

235011

READ INSTRUCTIONS ON BACK

Revised March 1979

APPLICATION TO APPROPRIATE UNDERGROUND WATERS IN ACCORDANCE WITH SECTION 72-12-1 NEW MEXICO STATUTES

81 APR 1 PM 12 26

STATE ENGINEER
SANTA FE, N.M.

File No. B-876

1. Name and Address of Applicant:
Anaconda Copper Co.
Box 638
Grants, NM 87020

2. Describe well location under one of the following subheadings:

a. SE ¼ NW ¼ SW ¼ of Sec. 18 Twp. 12N Rge. 10W N.M.P.M., in _____ County.

b. Tract No. _____ of Map No. _____ of the _____

c. Lot No. _____ of Block No. _____ of the _____ Subdivision, recorded in _____ County.

d. X = _____ feet, Y = _____ feet, N.M. Coordinate System _____ Zone in the _____ Grant.

e. Give street address or route and box No. of property upon which well is to be located, or location by direction and distance from known landmarks _____

3. Approximate depth (if known) 400 feet; outside diameter of casing 8 5/8 inches.

Name of driller (if known) _____

4. Use of water (check appropriate box or boxes):

- ☐ One household, non-commercial trees, lawn and garden not to exceed 1 acre.
- ☐ Livestock watering.
- ☐ More than one household, non-commercial trees, lawns and gardens not to exceed a total of 1 acre.
- ☐ Drinking and sanitary purposes and the irrigation of non-commercial trees, shrubs and lawns in conjunction with a commercial operation.
- ☒ Prospecting, mining or drilling operations to discover or develop natural resources.
- ☐ *Construction of public works, highways and roads.*

If any of the last four were marked, give name and nature of business under Remarks. (Item 5)

31 MAR 31 AM 8:45
STATE ENGINEER OFFICE
ALBUQUERQUE, N. MEX.

5. Remarks: Owner well No. 55G. Drilled under Permit No. B-410-0-14. Pilot interceptor well. Water diverted for testing purposes will be used in tailings dam construction.

I, J. J. Coile, affirm that the foregoing statements are true to the best of my knowledge and belief and that development shall not commence until approval of the permit has been obtained.

Anaconda Copper Co, Applicant

By: J. J. Coile

Date: March 30, 1981

ACTION OF STATE ENGINEER

This application is approved for the use indicated, subject to all general conditions and to the specific conditions numbered 3 & 5(a) on the reverse side hereof. This permit will automatically expire unless this well is drilled or driven and the well record filed on or before March 15, 1982.

S.E. Reynolds, State Engineer

By: C. A. Wohlenberg, District I

Date: March 31, 1981

SEE CONDITION OF APPROVAL # 3 & 5(a)

File No. B-876

GENERAL CONDITIONS OF APPROVAL

A. The maximum amount of water that may be appropriated under this permit is 3 acre feet in any calendar year.

B. The well shall be drilled only by a driller licensed in the State of New Mexico in accordance with Section 72-12-12 New Mexico Statutes Annotated. A licensed driller shall not be required for the construction of a driven well; provided, that the casing shall not exceed two and three-eighths (2 3/8) inches outside diameter (Section 72-12-12).

C. Driller's log must be filed with the State Engineer within 10 days after the well is drilled or driven. Failure to file the log within that time shall result in automatic cancellation of the permit. Log forms will be provided by the State Engineer upon request.

D. The casing shall not exceed 7 inches outside diameter except under specific conditions in which reasons satisfactory to the State Engineer are shown.

E. If the well under this permit is used at any time to serve more than one household, livestock in a commercial feed lot operation, or any other commercial purpose, the permittee shall comply with Specific Condition of Approval number 5(b).

F. In the event this well is combined with other wells permitted under Section 72-12-1 New Mexico Statutes Annotated, the total outdoor use shall not exceed the irrigation of one acre of non-commercial trees, lawn, and garden, or the equivalent outside consumptive use, and the total appropriation for household and outdoor use from the entire water distribution system shall not exceed 3 acre feet per annum.

SPECIFIC CONDITIONS OF APPROVAL

(Applicable only when so indicated on the other side of this form.)

1. Depth of the well shall not exceed the thickness of the (a) the valley fill or (b) Ogallala formation.
2. The well shall be constructed to artesian well specifications and the State Engineer shall be notified before casing is landed or cemented.
3. Appropriation and use of water under this permit shall not exceed a period of one year from the date of approval.
4. Use shall be limited to household, non-commercial trees, lawn and garden not to exceed one acre and/or stock use.
5. A totalizing meter shall be installed before the first branch of the discharge line from the well and the installation shall be acceptable to the State Engineer; the Engineer shall be advised of the make, model, serial number, date of installation, and initial reading of the meter prior to appropriation of water and pumping records shall be submitted to the District Supervisor; (a) for each calendar month, on or before the 30th day of the following month (b) on or before the 10th of January, April, July and October of each year for the three preceding calendar months (c) for each calendar year on or before the 30th day of January of the following year.
6. The well shall be plugged upon completion of the permitted use and a plugging report shall be filed with the State Engineer within 10 days.
7. Final approval for the use of the well shall be dependent upon a leakage test made by the State Engineer.
8. Use shall be limited strictly to household and/or drinking and sanitary purposes; water shall be conveyed from the well to the place of use in closed conduit and the effluent returned to the underground so that it will not appear on the surface. No irrigation of lawns, gardens, trees or use in any type of pool or pond is authorized under this permit.

INSTRUCTIONS

The application shall be made in the name of the actual user of the well for the purpose specified in the application.

The application shall be executed in triplicate and forwarded with a $1.00 filing fee to the State Engineer.

A separate application must be filed for each well to be drilled or used.

If well to be used is an existing well, an explanation (and file number, if possible) should be given under Remarks. (Item 5.)

Applications for appropriation, well logs and request for information in the following basins should be addressed to the State Engineer at the location indicated:

Bluewater, Estancia, Rio Grande, Sandia and San Juan Basins
District No. 1, 2340 Menaul NE, Room 206, Albuquerque, New Mexico 87107

Capitan, Carlsbad, Fort Sumner, Hondo, Jal, Lea, Penasco, Portales, Roswell, and Upper Pecos Basins
District No. 2, Box 1717, Roswell, New Mexico 88201

Animas, Gila-San Francisco, Hot Springs, Las Animas Creek, Lordsburg, Mimbres, Nutt-Hockett, Playas, San Simon, and Virden Valley Basins
District No. 3, Box 844, Deming, New Mexico 88030

Canadian River Basin
State Engineer, State Capitol, Bataan Memorial Bldg., Santa Fe, New Mexico 87503

REFERENCE 24

Revised June 1972

STATE ENGINEER OFFICE

WELL RECORD

Section 1. GENERAL INFORMATION

(A) Owner of well ANACONDA Copper Company Owner's Well No. OBS-3

Street or Post Office Address P. O. Box 638

City and State Grants, New Mexico 87020

Well was drilled under Permit No. B-410-0-22 and is located in the:

a. ____ ¼ NE ¼ SW ¼ NW ¼ of Section 18 Township 12N Range 10W N.M.P.M.

b. Tract No. ____ of Map No. ____ of the ____

c. Lot No. ____ of Block No. ____ of the ____ Subdivision, recorded in ____ County.

d. X= ____ feet, Y= ____ feet, N.M. Coordinate System ____ Zone in the ____ Grant.

(B) Drilling Contractor W. H. Adkison Drilling License No. WD-479

Address South Route, Edgewood, New Mexico

Drilling Began 2/2/81 Completed 2/23/81 Type tools rotary Size of hole 5 in.

Elevation of land surface or ____ at well is 6612.6 ft. Total depth of well 355 ft.

Completed well is ☐ shallow ☒ artesian. Depth to water upon completion of well 147.6 ft.

Section 2. PRINCIPAL WATER-BEARING STRATA

Depth in Feet From	Depth in Feet To	Thickness in Feet	Description of Water-Bearing Formation	Estimated Yield (gallons per minute)
50	310	260	limestone and sandstone	100

Section 3. RECORD OF CASING

Diameter (inches)	Pounds per foot	Threads per in.	Depth in Feet Top	Depth in Feet Bottom	Length (feet)	Type of Shoe	Perforations From	Perforations To
5 9/16			0	353	353	none	152	350

STATE ENGINEER OFFICE ALBUQUERQUE, N. MEX. 81 MAY 11 PM 1:39

Section 4. RECORD OF MUDDING AND CEMENTING

Depth in Feet From	Depth in Feet To	Hole Diameter	Sacks of Mud	Cubic Feet of Cement	Method of Placement
0	40	7 7/8"		10	poured

Section 5. PLUGGING RECORD

Plugging Contractor ____

Address ____

Plugging Method ____

Date Well Plugged ____

Plugging approved by:

____ State Engineer Representative

No.	Depth in Feet Top	Depth in Feet Bottom	Cubic Feet of Cement
1			
2			
3			
4			

FOR USE OF STATE ENGINEER ONLY

Date Received

Quad ____ FWL ____ FSL ____

File No. ____ Use ____ Location No. ____

REFERENCE 25

Revised June 1972

STATE ENGINEER OFFICE

WELL RECORD

I (SG)
923

Section 1. GENERAL INFORMATION

(A) Owner of well The Anaconda Copper Company Owner's Well No. 1 ( )
Street or Post Office Address P.O. Box 637
City and State Cuba, NM 87013

Well was drilled under Permit No. B-410-0-10 and is located in the:

a. ___ ¼ SE ¼ NW ¼ SE ¼ of Section 17 Township 12N Range 10W N.M.P.M.

b. Tract No. ___ of Map No. ___ of the ___

c. Lot No. ___ of Block No. ___ of the ___
Subdivision, recorded in ___ County.

d. X= ___ feet, Y= ___ feet, N.M. Coordinate System ___ Zone in the ___ Grant.

(B) Drilling Contractor W.H. Addison License No. WD-497

Address South Route, Edgewood, N.M. 87015

Drilling Began 7/24/79 Completed 7/31/79 Type tools rotary Size of hole 5 in.

Elevation of land surface or ___ at well is ___ ft. Total depth of well ___ ft.

Completed well is ☐ shallow ☒ artesian. Depth to water upon completion of well ___ ft.

Section 2. PRINCIPAL WATER-BEARING STRATA

Depth in Feet From	Depth in Feet To	Thickness in Feet	Description of Water-Bearing Formation	Estimated Yield (gallons per minute)
211	330	119	San Andres-Glorieta	25

Section 3. RECORD OF CASING

Diameter (inches)	Pounds per foot	Threads per in.	Depth in Feet Top	Depth in Feet Bottom	Length (feet)	Type of Shoe	Perforations From	Perforations To
5⅝ o.d.			surface	234	234	none	none	

Section 4. RECORD OF MUDDING AND CEMENTING

Depth in Feet From	Depth in Feet To	Hole Diameter	Sacks of Mud	Cubic Feet of Cement	Method of Placement
surface	236	7⅞ in.		35	Halliburton Method

Section 5. PLUGGING RECORD

Plugging Contractor ___
Address ___
Plugging Method ___
Date Well Plugged ___
Plugging approved by:
___ State Engineer Representative

No.	Depth in Feet Top	Depth in Feet Bottom	Cubic Feet of Cement
1			
2			
3			
4			

FOR USE OF STATE ENGINEER ONLY

Date Received August 2, 1979

Quad ___ FWL ___ FSL ___

File No. B-410-0-10 Use Exploratory Location No. 424, 12N.10W.17

REFERENCE 26

ANACONDA CO. BLUEWATER URANIUM MILL
NMD007106891

SUPERFUND FILE

MAY 19 1992

REORGANIZ

VALENCIA COUNTY

Anaconda Company, Bluewater Uranium Mill (MNG #5 and #6, AMG #5), 12N, 11W

Seepage from the abandoned (more than 20 years old) carbonate leach and currently used acid leach tailings ponds has contaminated the moderately deep Malpais (Quaternary basalt; Quaternary and Tertiary? alluvuim) aquifer. The underlying Permian San Andres Limestone and Glorieta Sandstone aquifer is also contaminated and the three most likely sources are: seepage from the currently used tailings pond, recharge from the contaminated Malpais aquifer and upward migration of tailings water previously injected into the underlying Permian Yeso Formation. (30, 55, 66) The nature of contamination in these aquifers predominantly involves only the most mobile ions (e.g. $SO_4^=$, Cl) rather than the heavy metals and radionuclides. (30)

In order to reduce seepage, solid and liquid wastes are now separated at the tailings pond, and the latter are disposed of in lined evaporation ponds (subject to an approved ground water discharge plan) excavated into the relatively impermeable Triassis Chinle Formation. Pursuant to a pending ground water discharge plan required and being evaluated by the EID in coordination with the Radioactive Materials License renewal, company consultants are conducting an extensive drilling and monitoring program.

New Mexico Surface Impoundment Assessment
February, 1980

REFERENCE 27

EPA

POTENTIAL HAZARDOUS WASTE SITE
FINAL STRATEGY DETERMINATION

REGION	SITE NUMBER
6	NM 86

File this form in the regional Hazardous Waste Log File and submit a copy to: U.S. Environmental Protection Agency; Site Tracking System; Hazardous Waste Enforcement Task Force (EN-335); 401 M St., SW; Washington, DC 20460.

I. SITE IDENTIFICATION

A. SITE NAME	B. STREET	
Anaconda Co.	P.O. Box 638 T12N, R11W	
C. CITY	**D. STATE**	**E. ZIP CODE**
Grants	New Mexico	87020

II. FINAL DETERMINATION

Indicate the recommended action(s) and agency(ies) that should be involved by marking 'X' in the appropriate boxes.

RECOMMENDATION	MARK 'X'	ACTION AGENCY: EPA	STATE	LOCAL	PRIVATE
A. NO ACTION NEEDED					
B. REMEDIAL ACTION NEEDED, BUT NO RESOURCES AVAILABLE (If yes, complete Section III.)					
C. REMEDIAL ACTION (If yes, complete Section IV.)	X		X		
D. ENFORCEMENT ACTION (If yes, specify in Part E whether the case will be primarily managed by the EPA or the State and what type of enforcement action is anticipated.)					

E. RATIONALE FOR FINAL STRATEGY DETERMINATION

Site is Bluewater Uranium Mill. Site inspection report indicates site poses no environmental threat because liquids are decanted from the tailings pond to lined (hypalon) evaporation ponds for disposal and the tailings pond itself is lined with clay and employs a sophisticated seepage collection, control, and pumping system. The SIA report states that aquifers in the area are contaminated with $SO_4^=$ and Cl^- ions from site operations (possibly both past and present). NMEID is addressing problem through a Groundwater Discharge Plan.

F. IF A CASE DEVELOPMENT PLAN HAS BEEN PREPARED, SPECIFY THE DATE PREPARED (mo., day, & yr.)	G. IF AN ENFORCEMENT CASE HAS BEEN FILED, SPECIFY THE DATE FILED (mo., day, & yr.)

H. PREPARER INFORMATION

1. NAME	2. TELEPHONE NUMBER	3. DATE (mo., day, & yr.)
Larry Wright	FTS 729-3274	10-20-81

III. REMEDIAL ACTIONS TO BE TAKEN WHEN RESOURCES BECOME AVAILABLE

List all remedial actions, such as excavation, removal, etc. to be taken as soon as resources become available. See instructions for a list of Key Words for each of the actions to be used in the spaces below. Provide an estimate of the approximate cost of the remedy.

A. REMEDIAL ACTION	B. ESTIMATED COST	C. REMARKS
	$	
	$	ANACONDA CO. BLUEWATER URANIUM MILL
	$	NMD007106891
	$	
	$	SUPERFUND FILE
	$	
	$	MAY 19 1992
	$	REORGANIZED
D. TOTAL ESTIMATED COST	$	

2/19/2008

(2)

ATTACHMENT A

POTENTIAL HAZARDOUS WASTE SITE
IDENTIFICATION AND PRELIMINARY ASSESSMENT SUPPLEMENT SHEET

Instruction - This sheet is provided to give additional information in explanation of a question on the form T2070-2

Corresponding number on form	Additional Remark and/or Explanation
V.d.11	Ore is hauled by rail car to the Anaconda mill from the mill approximately 50 miles away. Upon arrival the ore is crushed, then water is added to make a slurry. Sulfuric acid and, sodium-chlorate are added to the slurry as it enters the leaching circuit. Steam brings the slurry temperature to 80°c. Detention time in the nine-tank leaching circuit is about 5-1/2 hours. During this time all uranium leaches out of the crushed ore. The pregnant liquor exits the top of the gravity thickener in the very acidic (pH 1) aqueous phase. The tailings are settled to the bottom: 99.7-99.8% of the existing radioactivity is still present in the tailings as radium and other uranium decay products. These tailings are pumped as slurry to the 260-acre tailings pond. The uranium-rich solution undergoes a solvent extraction process. Decanol and a solvent (1%-amine and 99%-kerosene) are used to convert the uranium to the organic phase. Ammonia and hydrochloric acid are added to this solution to force precipitation of the uranium in the high chloride phase. This precipitation is dried at 900°F, producing a high density yellow-cake. This is packed in drums and shipped. The mill produces about 6000 lbs/day of yellow-cake, and approximately 6600 tons/day of tailings. An estimated 24 million tons of tailings have accumulated to date. The tailings are corrosive (pH 1) and would likely meet hazardous materials toxicity tests due to the metals content. The tailings are discharged to the upper edge of the tailings pond where the sands settle out, and water moves to the opposite site. The site provides for no danger to the environment. This is based on the following: 1) The evaporation ponds are lined with a 36 mil hypalon liner with a nylon mesh scrim layer. There is a minimum of 4' of lined freeboard. 2) The tailings pond is lined with natural clays and has a sophisticated seepage collection, control and pumping system.

ATTACHMENT A

POTENTIAL HAZARDOUS WASTE SITE
IDENTIFICATION AND PRELIMINARY ASSESSMENT SUPPLEMENT SHEET

Instruction - This sheet is provided to give additional information in explanation of a question on the form T2070-2

Corresponding number on form	Additional Remark and/or Explanation
	PCB generation results from quarterly check and inspection of all the electrical transformers on the site. The 25 gallons or so per quarter are sealed in drums, and held in secure area until enough materials are present to have ENSCO come pick them up.
V.4.	Anaconda's radioactive materials permit issued by the AEC expired in February of this year. Since Anaconda is in the process of reapplying for the permit, the AEC has allowed them interim operation under the provisions of the original permit. New Mexico EID does not issue permits for municipal landfills on private property for material generated on the site. They merely ask for a letter identifying the site location, and return a letter acknowledging the location.

REFERENCE 28

Disposal of Uranium-Mill Effluent by Well Injection in the Grants Area, Valencia County, New Mexico

GEOLOGICAL SURVEY PROFESSIONAL PAPER 386-D

Prepared in cooperation with the New Mexico State Engineer Office and the U.S. Atomic Energy Commission

Disposal of Uranium-Mill Effluent by Well Injection in the Grants Area, Valencia County, New Mexico

By S. W. WEST

CONTRIBUTIONS TO PROBLEMS OF RADIOACTIVE WASTE DISPOSAL

GEOLOGICAL SURVEY PROFESSIONAL PAPER 386-D

Prepared in cooperation with the
New Mexico State Engineer Office
and the U.S. Atomic Energy Commission

UNITED STATES GOVERNMENT PRINTING OFFICE, WASHINGTON : 1972

ARCO BLUEWATER MILL
INJECTION WELL PLUG AND ABANDONMENT PROCEDURE

OBJECTIVE

This procedure is for the purpose of plugging and final abandonment of the ARCO Bluewater Mill injection well. The well is located approximately two miles northeast of the Bluewater Mill.

The objective of the plugging procedure is to prevent the movement of fluids through the well bore out of the injection zone or between other zones of groundwater. The injection well is to be plugged and abandoned in accordance with "New Mexico Water Quality Control Commission Regulations" (see Section 5-209) and the "Rules and Regulations Governing the Drilling of Wells and Appropriation and Use of Groundwater in New Mexico" (see Articles 4-20.2 and 4-19.1).

CONDITION OF WELL

The injection well was constructed in 1959 and was operated from 1960 to 1977 to dispose of acidic tailings effluent from the mill. The well was permitted through the Atomic Energy commission and New Mexico State Department of Health. It was then drilled under Permit No. B-111 of the New Mexico State Engineer Office. Drilling, testing, and subsequent disposal operation were observed by the U.S. Geological Survey and State Engineer Office and are described in Lynn and Arlin[1] and by West[2].

Geological and well construction information is summarized on Plate 2 (taken from West). Plate 2 is located in the back of the document. The injection well was drilled with a rotary drill using a bentonite-based fresh-water mud as the circulating fluid. Initially, a hole was drilled to 445 feet in depth. Coring started at a depth of 445 feet, and a continuous 3-1/2 inch core was cut to a depth of 2,511 feet, terminating in Precambrian schist and gneiss. The hole was then reamed to 7-3/4 inches in diameter, and geophysical logs and various drill-stem tests were run. The well was then reamed to 17-1/4 inches in diameter to a depth of 730 feet; 13-3/8 inch casing was run and grouted. From 730 feet to 1,830 feet in depth, the hole was reamed to 11 inches; 8-5/8 inch casing was run and grouted to the surface. The lower 32 feet of this casing was filled with a cement plug.

A gun perforator was used to make a series of perforations between depths of 1,778 and 950 feet, adjacent to the upper part of the Abo Formation and the lower part of the Yeso Formation (see

---

1 Lynn, R.D., and Arlin, Z.E., 1962, Deep Well Construction for the Disposal of Uranium Mill Tailing Water By the Anaconda Company at Grants, New Mexico: Am. Inst. Mining Metall. Petroleum Engineers Trans., v. 223, no. 3, p. 230-237.

2 West, S.W., 1972, Disposal of Uranium-Mill Effluent by Well Injection in the Grants Area, Valencia county, New Mexico: U.S. Geological Survey Prof. Paper 386-D.

'95 JUN 21 AM 10 34
OFFICE
NEW MEXICO

ATLANTIC RICHFIELD COMPANY
PLAN FOR INJECTION WELL
PLUGGING AND ABANDONMENT
BLUEWATER URANIUM MILL
NEAR GRANTS, NEW MEXICO

95FEB20 A10:03

ATLANTIC RICHFIELD COMPANY
P.O. Box 638
Grants, New Mexico 87020

Plate 2). However, perforations below a depth of 1,480 feet did not accept fluid.

The upper part of the Yeso Formation, consisting of alternating layers of mudstone, siltstone, claystone, gypsum, anhydrite and sandstone, and extending from 950 to 600 feet in depth, forms the barrier zone between the injection zone and overlying aquifers.

A 6-5/8 inch stainless-steel casing was run to a depth of 905 feet and grouted into place in 1960.

The present condition of the stainless-steel casing in the upper 905 feet of the well is reported to be fair and intact. The casing below 905 feet is reportedly poor and deteriorated. An obstruction at 1,326 feet was reported in March 1984, and an obstruction at 1,375 feet was observed in August 1976. A cement bond log run in March 1984 showed a poor bond behind the stainless-steel casing and the 8 5/8 inch steel casing. The logger also indicated that the hole was partially collapsed at 1,205 feet and he did not run his tool past that depth.

PLAN

ARCO proposes to plug the well from the top of the existing concrete plug located at the 1798 level to the surface. In order to do this it will be necessary to remove the obstruction noted at the 1205, 1326 and 1375 foot levels. Because there may be deterioration of the 32 foot cement plug at 1798 foot, the plugging operation will have a cement retainer installed at the end of the 13-1/2 inch casing.

A tremie pipe will be placed at the bottom of the hole and the well will be plugged in phases. This will assure the well is completely filled with a cement grout to preclude movement through the well bore out of the injection zone. The procedure will isolate the injection zone in the well from overlying strata.

PROCEDURE

1. Ten days prior to commencing plugging and abandonment operations, the New Mexico State Engineer's Office (505-841-6327) and the New Mexico Environment Department (505-827-2919) shall be notified by the Contractor.

2. ARCO and contractor will prepare jointly a safe work plan that addresses specific job hazards, controls, safety procedures, safety equipment and training. ARCO and contractor will conduct a pre-job safety meeting with all contractor representatives involved to review a safe work plan. Contractor shall assure personnel involved in the plugging operation shall comply with the safe work plan fully.

3. A 24-mil PVC lined ten thousand gallon recirculating basin shall be constructed for collection of circulating drilling fluids flushed from the well.

REFERENCE 29

Disinfectant residual	MRDLG(mg/L)
Chlorine dioxide	0.8 (as ClO_2)

[63 FR 69465, Dec. 16, 1998]

§ 141.55 Maximum contaminant level goals for radionuclides.

MCLGs for radionuclides are as indicated in the following table:

Contaminant	MCLG
1. Combined radium-226 and radium-228	Zero.
2. Gross alpha particle activity (excluding radon and uranium).	Zero.
3. Beta particle and photon radioactivity	Zero.
4. Uranium	Zero.

[65 FR 76748, Dec. 7, 2000]

EFFECTIVE DATE NOTE: At 65 FR 76748, Dec. 7, 2000, §141.55 was added, effective Dec. 2003.

Subpart G—National Revised Primary Drinking Water Regulations: Maximum Contaminant Levels and Maximum Residual Disinfectant Levels

EFFECTIVE DATE NOTE: At 65 FR 76748, Dec. 7, 2000, the heading of subpart G was revised to read "National Primary Drinking Water Regulations: Maximum Contaminant Levels and Maximum Residual Disinfectant Levels", effective Dec. 8, 2003.

§ 141.60 Effective dates.

(a) The effective dates for §141.61 are as follows:

(1) The effective date for paragraphs (a)(1) through (a)(8) of §141.61 is January 9, 1989.

(2) The effective date for paragraphs (a)(9) through (a)(18) and (c)(1) through (c)(18) of §141.61 is July 30, 1992.

(3) The effective date for paragraphs (a)(19) through (a)(21), (c)(19) through (c)(25), and (c)(27) through (c)(33) of §141.61 is January 17, 1994. The effective date of §141.61(c)(26) is August 17, 1992.

(b) The effective dates for §141.62 are as follows:

(1) The effective date of paragraph (b)(1) of §141.62 is October 2, 1987.

(2) The effective date for paragraphs (b)(2) and (b)(4) through (b)(10) of §141.62 is July 30, 1992.

(3) The effective date for paragraphs (b)(11) through (b)(15) of §141.62 is January 17, 1994.

(4) The effective date for §141.62(b)(16) is January 23, 2006.

[56 FR 3593, Jan. 30, 1991, as amended at 57 FR 31846, July 17, 1992; 59 FR 34324, July 1, 1994; 66FR 7063, Jan. 22, 2001]

§ 141.61 Maximum contaminant levels for organic contaminants.

(a) The following maximum contaminant levels for organic contaminants apply to community and non-transient, non-community water systems.

CAS No.	Contaminant	MCL (mg/l)
(1) 75-01-4	Vinyl chloride	0.002
(2) 71-43-2	Benzene	0.005
(3) 56-23-5	Carbon tetrachloride	0.005
(4) 107-06-2	1,2-Dichloroethane	0.005
(5) 79-01-6	Trichloroethylene	0.005
(6) 106-46-7	para-Dichlorobenzene	0.075
(7) 75-35-4	1,1-Dichloroethylene	0.007
(8) 71-55-6	1,1,1-Trichloroethane	0.2
(9) 156-59-2	cis-1,2-Dichloroethylene	0.07
(10) 78-87-5	1,2-Dichloropropane	0.005
(11) 100-41-4	Ethylbenzene	0.7
(12) 108-90-7	Monochlorobenzene	0.1
(13) 95-50-1	o-Dichlorobenzene	0.6
(14) 100-42-5	Styrene	0.1
(15) 127-18-4	Tetrachloroethylene	0.005
(16) 108-88-3	Toluene	1
(17) 156-60-5	trans-1,2-Dichloroethylene	0.1
(18) 1330-20-7	Xylenes (total)	10
(19) 75-09-2	Dichloromethane	0.005
(20) 120-82-1	1,2,4-Trichloro- benzene	.07
(21) 79-00-5	1,1,2-Trichloro- ethane	.005

(b) The Administrator, pursuant to section 1412 of the Act, hereby identifies as indicated in the Table below granular activated carbon (GAC), packed tower aeration (PTA), or oxidation (OX) as the best technology treatment technique, or other means available for achieving compliance with the maximum contaminant level for organic contaminants identified in paragraphs (a) and (c) of this section:

BAT FOR ORGANIC CONTAMINANTS LISTED IN § 141.61 (a) AND (c)

CAS No.	Contaminant	GAC	PTA	OX
15972-60-8	Alachlor	X		
116-06-3	Aldicarb	X		
1646-88-4	Aldicarb sulfone	X		
1646-87-3	Aldicarb sulfoxide	X		
1912-24-9	Atrazine	X		
71-43-2	Benzene	X	X	
50-32-8	Benzo[a]pyrene	X		
1563-66-2	Carbofuran	X		
56-23-5	Carbon tetrachloride	X	X	
57-74-9	Chlordane	X		
75-99-0	Dalapon	X		
94-75-7	2,4-D	X		
103-23-1	Di (2-ethylhexyl) adipate	X	X	
117-81-7	Di (2-ethylhexyl) phthalate	X		
96-12-8	Dibromochloropropane (DBCP)	X	X	
95-50-1	o-Dichlorobenzene	X	X	
106-46-7	*para-Dichlorobenzene*	X	X	
107-06-2	1,2-Dichloroethane	X	X	
75-35-4	1,1-Dichloroethylene	X	X	
156-59-2	cis-1,2-Dichloroethylene	X	X	
156-60-5	trans-1,2-Dichloroethylene	X	X	
75-09-2	*Dichloromethane*		X	
78-87-5	1,2-Dichloropropane	X	X	
88-85-7	Dinoseb	X		
85-00-7	Diquat	X		
145-73-3	Endothall	X		
72-20-8	Endrin	X		
100-41-4	Ethylbenzene	X	X	
106-93-4	Ethylene Dibromide (EDB)	X	X	
1071-83-6	Gylphosate			X
76-44-8	Heptachlor	X		
1024-57-3	Heptachlor epoxide	X		
118-74-1	Hexachlorobenzene	X		
77-47-3	Hexachlorocyclopentadiene	X	X	
58-89-9	Lindane	X		
72-43-5	Methoxychlor	X		
108-90-7	Monochlorobenzene	X	X	
23135-22-0	Oxamyl (Vydate)	X		
87-86-5	Pentachlorophenol	X		
1918-02-1	Picloram	X		
1336-36-3	Polychlorinated biphenyls (PCB)	X		
122-34-9	Simazine	X		
100-42-5	Styrene	X	X	
1746-01-6	2,3,7,8-TCDD (Dioxin)	X		
127-18-4	Tetrachloroethylene	X	X	
108-88-3	Toluene	X	X	
8001-35-2	Toxaphene	X		
93-72-1	2,4,5-TP (Silvex)	X		
120-82-1	*1,2,4-Trichlorobenzene*	X	X	
71-55-6	1,1,1-Trichloroethane	X	X	
79-00-5	1,1,2-Trichloroethane	X	X	
79-01-6	Trichloroethylene	X	X	
75-01-4	Vinyl chloride		X	
1330-20-7	Xylene	X	X	

(c) The following maximum contaminant levels for synthetic organic contaminants apply to community water systems and non-transient, non-community water systems:

CAS No.	Contaminant	MCL (mg/l)
(1) 15972–60–8	Alachlor	0.002
(2) 116–06–3	Aldicarb	0.003
(3) 1646–87–3	Aldicarb sulfoxide	0.004
(4) 1646–87–4	Aldicarb sulfone	0.002
(5) 1912–24–9	Atrazine	0.003
(6) 1563–66–2	Carbofuran	0.04
(7) 57–74–9	Chlordane	0.002
(8) 96–12–8	Dibromochloropropane	0.0002
(9) 94–75–7	2,4-D	0.07
(10) 106–93–4	Ethylene dibromide	0.00005
(11) 76–44–8	Heptachlor	0.0004
(12) 1024–57–3	Heptachlor epoxide	0.0002
(13) 58–89–9	Lindane	0.0002
(14) 72–43–5	Methoxychlor	0.04
(15) 1336–36–3	Polychlorinated biphenyls	0.0005
(16) 87–86–5	Pentachlorophenol	0.001
(17) 8001–35–2	Toxaphene	0.003
(18) 93–72–1	2,4,5-TP	0.05
(19) 50–32–8	Benzo[a]pyrene	0.0002
(20) 75–99–0	Dalapon	0.2
(21) 103–23–1	Di(2-ethylhexyl) adipate	0.4
(22) 117–81–7	Di(2-ethylhexyl) phthalate	0.006
(23) 88–85–7	Dinoseb	0.007
(24) 85–00–7	Diquat	0.02
(25) 145–73–3	Endothall	0.1
(26) 72–20–8	Endrin	0.002
(27) 1071–53–6	Glyphosate	0.7
(28) 118–74–1	Hexacholorbenzene	0.001
(29) 77–47–4	Hexachlorocyclopentadiene	0.05
(30) 23135–22–0	Oxamyl (Vydate)	0.2
(31) 1918–02–1	Picloram	0.5
(32) 122–34–9	Simazine	0.004
(33) 1746–01–6	2,3,7,8-TCDD (Dioxin)	3×10^{-8}

[56 FR 3593, Jan. 30, 1991, as amended at 56 FR 30280, July 1, 1991; 57 FR 31846, July 17, 1992; 59 FR 34324, July 1, 1994]

§ 141.62 Maximum contaminant levels for inorganic contaminants.

(a) [Reserved]

(b) The maximum contaminant levels for inorganic contaminants specified in paragraphs (b) (2)–(6), (b)(10), and (b) (11)–(16) of this section apply to community water systems and non-transient, non-community water systems. The maximum contaminant level specified in paragraph (b)(1) of this section only applies to community water systems. The maximum contaminant levels specified in (b)(7), (b)(8), and (b)(9) of this section apply to community water systems; non-transient, non-community water systems; and transient non-community water systems.

Contaminant	MCL (mg/l)
(1) Fluoride	4.0
(2) Asbestos	7 Million Fibers/liter (longer than 10 μm).
(3) Barium	2
(4) Cadmium	0.005
(5) Chromium	0.1
(6) Mercury	0.002
(7) Nitrate	10 (as Nitrogen)
(8) Nitrite	1 (as Nitrogen)
(9) Total Nitrate and Nitrite	10 (as Nitrogen)
(10) Selenium	0.05
(11) Antimony	0.006
(12) Beryllium	0.004
(13) Cyanide (as free Cyanide).	0.2
(14) [Reserved]	
(15) Thallium	0.002
(16) Arsenic	0.01

(c) The Administrator, pursuant to section 1412 of the Act, hereby identifies the following as the best technology, treatment technique, or other means available for achieving compliance with the maximum contaminant levels for inorganic contaminants identified in paragraph (b) of this section, except fluoride:

BAT FOR INORGANIC COMPOUNDS LISTED IN SECTION 141.62(B)

Chemical Name	BAT(s)
Antimony	2,7
Arsenic[4]	1, 2, 5, 6, 7, 9, 12[5]

BAT FOR INORGANIC COMPOUNDS LISTED IN SECTION 141.62(B)

Chemical Name	BAT(s)
Asbestos	2,3,8
Barium	5,6,7,9
Beryllium	1,2,5,6,7
Cadmium	2,5,6,7
Chromium	2,5,6[2],7
Cyanide	5,7,10
Mercury	2[1],4,6[1],7[1]
Nickel	5,6,7
Nitrate	5,7,9
Nitrite	5,7
Selenium	1,2[3],6,7,9
Thallium	1,5

[1] BAT only if influent Hg concentrations ≤10μg/1.
[2] BAT for Chromium III only.
[3] BAT for Selenium IV only.
[4] BATs for Arsenic V. Pre-oxidation may be required to convert Arsenic III to Arsenic V.
[5] To obtain high removals, iron to arsenic ratio must be at least 20:1.

Key to BATS in Table

1=Activated Alumina
2 = Coagulation/Filtration (not BAT for systems < 500 service connections)
2=Coagulation/Filtration
3=Direct and Diatomite Filtration
4=Granular Activated Carbon
5=Ion Exchange
6 = Lime Softening (not BAT for systems < 500 service connections)
7=Reverse Osmosis
8=Corrosion Control
9=Electrodialysis
10=Chlorine
11=Ultraviolet
12 = Oxidation/Filtration

(d) The Administrator, pursuant to section 1412 of the Act, hereby identifies in the following table the affordable technology, treatment technique, or other means available to systems serving 10,000 persons or fewer for achieving compliance with the maximum contaminant level for arsenic:

SMALL SYSTEM COMPLIANCE TECHNOLOGIES (SSCTS)[1] FOR ARSENIC[2]

Small system compliance technology	Affordable for listed small system categories[3]
Activated Alumina (centralized).	All size categories.
Activated Alumina (Point-of-Use)[4].	All size categories.
Coagulation/Filtration[5]	501–3,300, 3,301–10,000.
Coagulation-assisted Microfiltration.	501–3,300, 3,301–10,000.
Electrodialysis reversal[6]	501–3,300, 3,301–10,000.
Enhanced coagulation/filtration.	All size categories
Enhanced lime softening (pH> 10.5).	All size categories.
Ion Exchange	All size categories.
Lime Softening[5]	501–3,300, 3,301–10,000.
Oxidation/Filtration[7]	All size categories.
Reverse Osmosis (centralized)[6].	501–3,300, 3,301–10,000.
Reverse Osmosis (Point-of-Use)[4].	All size categories

[1] Section 1412(b)(4)(E)(ii) of SDWA specifies that SSCTs must be affordable and technically feasible for small systems.
[2] SSCTs for Arsenic V. Pre-oxidation may be required to convert Arsenic III to Arsenic V.
[3] The Act (ibid.) specifies three categories of small systems: (i) those serving 25 or more, but fewer than 501, (ii) those serving more than 500, but fewer than 3,301, and (iii) those serving more than 3,300, but fewer than 10,001.
[4] When POU or POE devices are used for compliance, programs to ensure proper long-term operation, maintenance, and monitoring must be provided by the water system to ensure adequate performance.
[5] Unlikely to be installed solely for arsenic removal. May require pH adjustment to optimal range if high removals are needed.
[6] Technologies reject a large volume of water—may not be appropriate for areas where water quantity may be an issue.
[7] To obtain high removals, iron to arsenic ratio must be at least 20:1.

[56 FR 3594, Jan. 30, 1991, as amended at 56 FR 30280, July 1, 1991; 57 FR 31847, July 17, 1992; 59 FR 34325, July 1, 1994; 60 FR 33932, June 29, 1995; 66 FR 7063, Jan. 22, 2001]

§ 141.63 Maximum contaminant levels (MCLs) for microbiological contaminants.

(a) The MCL is based on the presence or absence of total coliforms in a sample, rather than coliform density.

(1) For a system which collects at least 40 samples per month, if no more than 5.0 percent of the samples collected during a month are total coliform-positive, the system is in compliance with the MCL for total coliforms.

(2) For a system which collects fewer than 40 samples/month, if no more than one sample collected during a month is total coliform-positive, the system is in compliance with the MCL for total coliforms.

(b) Any fecal coliform-positive repeat sample or *E. coli*-positive repeat sample, or any total coliform-positive repeat sample following a fecal coliform-positive or *E. coli*-positive routine sample constitutes a violation of the MCL for total coliforms. For purposes of the public notification requirements in subpart Q, this is a violation that may pose an acute risk to health.

(c) A public water system must determine compliance with the MCL for total coliforms in paragraphs (a) and (b) of this section for each month in

with this subpart beginning January 1, 2004.

(2) Transient NCWSs. Subpart H systems serving 10,000 or more persons and using chlorine dioxide as a disinfectant or oxidant must comply with the chlorine dioxide MRDL beginning January 1, 2002. Subpart H systems serving fewer than 10,000 persons and using chlorine dioxide as a disinfectant or oxidant and systems using only ground water not under the direct influence of surface water and using chlorine dioxide as a disinfectant or oxidant must comply with the chlorine dioxide MRDL beginning January 1, 2004.

(c) The Administrator, pursuant to Section 1412 of the Act, hereby identifies the following as the best technology, treatment techniques, or other means available for achieving compliance with the maximum residual disinfectant levels identified in paragraph (a) of this section: control of treatment processes to reduce disinfectant demand and control of disinfection treatment processes to reduce disinfectant levels.

[63 FR 69465, Dec. 16, 1998, as amended at 66 FR 3776, Jan. 16, 2001]

§141.66 Maximum contaminant levels for radionuclides.

(a) [Reserved]

(b) *MCL for combined radium-226 and -228.* The maximum contaminant level for combined radium-226 and radium-228 is 5 pCi/L. The combined radium-226 and radium-228 value is determined by the addition of the results of the analysis for radium-226 and the analysis for radium-228.

(c) *MCL for gross alpha particle activity (excluding radon and uranium).* The maximum contaminant level for gross alpha particle activity (including radium-226 but excluding radon and uranium) is 15 pCi/L.

(d) *MCL for beta particle and photon radioactivity.* (1) The average annual concentration of beta particle and photon radioactivity from man-made radionuclides in drinking water must not produce an annual dose equivalent to the total body or any internal organ greater than 4 millirem/year (mrem/year).

(2) Except for the radionuclides listed in table A, the concentration of man-made radionuclides causing 4 mrem total body or organ dose equivalents must be calculated on the basis of 2 liter per day drinking water intake using the 168 hour data list in "Maximum Permissible Body Burdens and Maximum Permissible Concentrations of Radionuclides in Air and in Water for Occupational Exposure," NBS (National Bureau of Standards) Handbook 69 as amended August 1963, U.S. Department of Commerce. This incorporation by reference was approved by the Director of the Federal Register in accordance with 5 U.S.C. 552(a) and 1 CFR part 51. Copies of this document are available from the National Technical Information Service, NTIS ADA 280 282, U.S. Department of Commerce, 5285 Port Royal Road, Springfield, Virginia 22161. The toll-free number is 800-553-6847. Copies may be inspected at EPA's Drinking Water Docket, 401 M Street, SW., Washington, DC 20460; or at the Office of the Federal Register, 800 North Capitol Street, NW., Suite 700, Washington, DC. If two or more radionuclides are present, the sum of their annual dose equivalent to the total body or to any organ shall not exceed 4 mrem/year.

TABLE A.—AVERAGE ANNUAL CONCENTRATIONS ASSUMED TO PRODUCE: A TOTAL BODY OR ORGAN DOSE OF 4 MREM/YR

1. Radionuclide	Critical organ	pCi per liter
2. Tritium	Total body	20,000
3. Strontium-90	Bone Marrow	8

(e) *MCL for uranium.* The maximum contaminant level for uranium is 30 µg/L.

(f) *Compliance dates.* (1) Compliance dates for combined radium-226 and -228, gross alpha particle activity, gross beta particle and photon radioactivity,

and uranium: Community water systems must comply with the MCLs listed in paragraphs (b), (c), (d), and (e) of this section beginning December 8, 2003 and compliance shall be determined in accordance with the requirements of §§ 141.25 and 141.26. Compliance with reporting requirements for the radionuclides under appendix A to subpart O and appendices A and B to subpart Q is required on December 8, 2003.

(2) [Reserved]

(g) *Best available technologies (BATs) for radionuclides.* The Administrator, pursuant to section 1412 of the Act, hereby identifies as indicated in the following table the best technology available for achieving compliance with the maximum contaminant levels for combined radium-226 and -228, uranium, gross alpha particle activity, and beta particle and photon radioactivity.

TABLE B.—BAT FOR COMBINED RADIUM-226 AND RADIUM-228, URANIUM, GROSS ALPHA PARTICLE ACTIVITY, AND BETA PARTICLE AND PHOTON RADIOACTIVITY

Contaminant	BAT
1. Combined radium-226 and radium-228	Ion exchange, reverse osmosis, lime softening.
2. Uranium	Ion exchange, reverse osmosis, lime softening, coagulation/filtration.
3. Gross alpha particle activity (excluding Radon and Uranium)	Reverse osmosis.
4. Beta particle and photon radioactivity	Ion exchange, reverse osmosis.

(h) *Small systems compliance technologies list for radionuclides.*

TABLE C.—LIST OF SMALL SYSTEMS COMPLIANCE TECHNOLOGIES FOR RADIONUCLIDES AND LIMITATIONS TO USE

Unit technologies	Limitations (see footnotes)	Operator skill level required [1]	Raw water quality range and considerations.[1]
1. Ion exchange (IE)	(a)	Intermediate	All ground waters.
2. Point of use (POU[2]) IE	(b)	Basic	All ground waters.
3. Reverse osmosis (RO)	(c)	Advanced	Surface waters usually require pre-filtration.
4. POU[2] RO	(b)	Basic	Surface waters usually require pre-filtration.
5. Lime softening	(d)	Advanced	All waters.
6. Green sand filtration	(e)	Basic.	
7. Co-precipitation with Barium sulfate	(f)	Intermediate to Advanced	Ground waters with suitable water quality.
8. Electrodialysis/electrodialysis reversal.		Basic to Intermediate	All ground waters.
9. Pre-formed hydrous Manganese oxide filtration.	(g)	Intermediate	All ground waters.
10. Activated alumina	(a), (h)	Advanced	All ground waters; competing anion concentrations may affect regeneration frequency.
11. Enhanced coagulation/filtration	(i)	Advanced	Can treat a wide range of water qualities.

[1] National Research Council (NRC). Safe Water from Every Tap: Improving Water Service to Small Communities. National Academy Press. Washington, D.C. 1997.

[2] A POU, or "point-of-use" technology is a treatment device installed at a single tap used for the purpose of reducing contaminants in drinking water at that one tap. POU devices are typically installed at the kitchen tap. See the April 21, 2000 NODA for more details.

Limitations Footnotes: Technologies for Radionuclides:

[a] The regeneration solution contains high concentrations of the contaminant ions. Disposal options should be carefully considered before choosing this technology.

[b] When POU devices are used for compliance, programs for long-term operation, maintenance, and monitoring must be provided by water utility to ensure proper performance.

[c] Reject water disposal options should be carefully considered before choosing this technology. See other RO limitations described in the SWTR Compliance Technologies Table.

[d] The combination of variable source water quality and the complexity of the water chemistry involved may make this technology too complex for small surface water systems.

[e] Removal efficiencies can vary depending on water quality.

[f] This technology may be very limited in application to small systems. Since the process requires static mixing, detention basins, and filtration, it is most applicable to systems with sufficiently high sulfate levels that already have a suitable filtration treatment train in place.

[g] This technology is most applicable to small systems that already have filtration in place.

[h] Handling of chemicals required during regeneration and pH adjustment may be too difficult for small systems without an adequately trained operator.
[i] Assumes modification to a coagulation/filtration process already in place.

TABLE D.—COMPLIANCE TECHNOLOGIES BY SYSTEM SIZE CATEGORY FOR RADIONUCLIDE NPDWR'S

Contaminant	Compliance technologies [1] for system size categories (population served)		3,300–10,000
	25–500	501–3,300	
1. Combined radium-226 and radium-228	1, 2, 3, 4, 5, 6, 7, 8, 9	1, 2, 3, 4, 5, 6, 7, 8, 9	1, 2, 3, 4, 5, 6, 7, 8, 9.
2. Gross alpha particle activity	3, 4	3, 4	3, 4.
3. Beta particle activity and photon activity	1, 2, 3, 4	1, 2, 3, 4	1, 2, 3, 4.
4. Uranium	1, 2, 4, 10, 11	1, 2, 3, 4, 5, 10, 11	1, 2, 3, 4, 5, 10, 11.

Note: [1] Numbers correspond to those technologies found listed in the table C of 141.66(h).

[65 FR 76748, Dec. 7, 2000]

EFFECTIVE DATE NOTE: At 65 FR 76748, Dec. 7, 2000, §141.66 was added, effective Dec. 2003.

Subpart H—Filtration and Disinfection

SOURCE: 54 FR 27527, June 29, 1989, unless otherwise noted.

§ 141.70 General requirements.

(a) The requirements of this subpart H constitute national primary drinking water regulations. These regulations establish criteria under which filtration is required as a treatment technique for public water systems supplied by a surface water source and public water systems supplied by a ground water source under the direct influence of surface water. In addition, these regulations establish treatment technique requirements in lieu of maximum contaminant levels for the following contaminants: *Giardia lamblia*, viruses, heterotrophic plate count bacteria, *Legionella*, and turbidity. Each public water system with a surface water source or a ground water source under the direct influence of surface water must provide treatment of that source water that complies with these treatment technique requirements. The treatment technique requirements consist of installing and properly operating water treatment processes which reliably achieve:

(1) At least 99.9 percent (3-log) removal and/or inactivation of *Giardia lamblia* cysts between a point where the raw water is not subject to recontamination by surface water runoff and a point downstream before or at the first customer; and

8, (2) At least 99.99 percent (4-log) removal and/or inactivation of viruses between a point where the raw water is not subject to recontamination by surface water runoff and a point downstream before or at the first customer.

(b) A public water system using a surface water source or a ground water source under the direct influence of surface water is considered to be in compliance with the requirements of paragraph (a) of this section if:

(1) It meets the requirements for avoiding filtration in §141.71 and the disinfection requirements in §141.72(a); or

(2) It meets the filtration requirements in §141.73 and the disinfection requirements in §141.72(b).

(c) Each public water system using a surface water source or a ground water source under the direct influence of surface water must be operated by qualified personnel who meet the requirements specified by the State.

(d) *Additional requirements for systems serving at least 10,000 people.* In addition to complying with requirements in this subpart, systems serving at least 10,000 people must also comply with the requirements in subpart P of this part.

(e) *Additional requirements for systems serving fewer than 10,000 people.* In addition to complying with requirements in this subpart, systems serving fewer than 10,000 people must also comply with the requirements in subpart T of this part.

[54 FR 27527, June 29, 1989, as amended at 63 FR 69516, Dec. 16, 1998; 67 FR 1836, Jan. 14, 2002]

REFERENCE 30

Drinking Water Act, as amended (42 U.S.C. 300g–1). These regulations control contaminants in drinking water that primarily affect the aesthetic qualities relating to the public acceptance of drinking water. At considerably higher concentrations of these contaminants, health implications may also exist as well as aesthetic degradation. The regulations are not Federally enforceable but are intended as guidelines for the States.

§ 143.2 Definitions.

(a) *Act* means the Safe Drinking Water Act as amended (42 U.S.C. 300f *et seq.*).

(b) *Contaminant* means any physical, chemical, biological, or radiological substance or matter in water.

(c) *Public water system* means a system for the provision to the public of piped water for human consumption, if such a system has at least fifteen service connections or regularly serves an average of at least twenty-five individuals daily at least 60 days out of the year. Such term includes (1) any collection, treatment, storage, and distribution facilities under control of the operator of such system and used primarily in connection with such system, and (2) any collection or pretreatment storage facilities not under such control which are used primarily in connection with such system. A public water system is either a "community water system" or a "non-community water system."

(d) *State* means the agency of the State or Tribal government which has jurisdiction over public water systems. During any period when a State does not have responsibility pursuant to section 1443 of the Act, the term "State" means the Regional Administrator, U.S. Environmental Protection Agency.

(e) *Supplier of water* means any person who owns or operates a public water system.

(f) *Secondary maximum contaminant levels* means SMCLs which apply to public water systems and which, in the judgement of the Administrator, are requisite to protect the public welfare. The SMCL means the maximum permissible level of a contaminant in water which is delivered to the free flowing outlet of the ultimate user of public water system. Contamimants added to the water under circumstances controlled by the user, except those resulting from corrosion of piping and plumbing caused by water quality, are excluded from this definition.

[44 FR 42198, July 19, 1979, as amended at 53 FR 37412, Sept. 26, 1988]

§ 143.3 Secondary maximum contaminant levels.

The secondary maximum contaminant levels for public water systems are as follows:

Contaminant	Level
Aluminum	0.05 to 0.2 mg/l.
Chloride	250 mg/l.
Color	15 color units.
Copper	1.0 mg/l.
Corrosivity	Non-corrosive.
Fluoride	2.0 mg/l.
Foaming agents	0.5 mg/l.
Iron	0.3 mg/l.
Manganese	0.05 mg/l.
Odor	3 threshold odor number.
pH	6.5–8.5.
Silver	0.1 mg/l.
Sulfate	250 mg/l.
Total dissolved solids (TDS)	500 mg/l.
Zinc	5 mg/l.

These levels represent reasonable goals for drinking water quality. The States may establish higher or lower levels which may be appropriate dependent upon local conditions such as unavailability of alternate source waters or other compelling factors, provided that public health and welfare are not adversely affected.

[44 FR 42198, July 19, 1979, as amended at 51 FR 11412, Apr. 2, 1986; 56 FR 3597, Jan. 30, 1991]

§ 143.4 Monitoring.

(a) It is recommended that the parameters in these regulations should be monitored at intervals no less frequent than the monitoring performed for inorganic chemical contaminants listed in the National Interim Primary Drinking Water Regulations as applicable to community water systems. More frequent monitoring would be appropriate for specific parameters such as pH, color, odor or others under certain circumstances as directed by the State.

(b) Measurement of pH, copper and fluoride to determine compliance under

REFERENCE 31

TITLE 20 ENVIRONMENTAL PROTECTION
CHAPTER 6 WATER QUALITY
PART 2 GROUND AND SURFACE WATER PROTECTION

20.6.2.1 ISSUING AGENCY: Water Quality Control Commission.
[12-1-95; 20.6.2.1 NMAC - Rn, 20 NMAC 6.2.I.1000, 1-15-01]

20.6.2.2 SCOPE: All persons subject to the Water Quality Act, NMSA 1978, Sections 74-6-1 et seq.
[12-1-95; 20.6.2.2 NMAC - Rn, 20 NMAC 6.2.I.1001, 1-15-01]

20.6.2.3 STATUTORY AUTHORITY: Standards and Regulations are adopted by the commission under the authority of the Water Quality Act, NMSA 1978, Sections 74-6-1 through 74-6-17.
[2-18-77, 9-20-82, 12-1-95; 20.6.2.3 NMAC - Rn, 20 NMAC 6.2.I.1002, 1-15-01]

20.6.2.4 DURATION: Permanent.
[12-1-95; 20.6.2.4 NMAC - Rn, 20 NMAC 6.2.I.1003, 1-15-01]

20.6.2.5 EFFECTIVE DATE: December 1, 1995 unless a later date is cited at the end of a section.
[12-1-95, 11-15-96; 20.6.2.5 NMAC - Rn, 20 NMAC 6.2.I.1004, 1-15-01; A, 1-15-01]

20.6.2.6 OBJECTIVE: The objective of this Part is to implement the Water Quality Act, NMSA 1978, Sections 74-6-1 et seq.
[12-1-95; 20.6.2.6 NMAC - Rn, 20 NMAC 6.2.I.1005, 1-15-01]

20.6.2.7 DEFINITIONS: Terms defined in the Water Quality Act, but not defined in this part, will have the meaning given in the act. As used in this part:

A. "abandoned well" means a well whose use has been permanently discontinued or which is in a state of disrepair such that it cannot be rehabilitated for its intended purpose or other purposes including monitoring and observation;

B. "abate" or "abatement" means the investigation, containment, removal or other mitigation of **water pollution;**

C. "abatement plan" means a description of any operational, monitoring, contingency and closure requirements and conditions for the prevention, investigation and abatement of water pollution, and includes Stage 1, Stage 2, or Stage 1 and 2 of the abatement plan, as approved by the secretary;

D. "adjacent properties" means properties that are contiguous to the discharge site or property that would be contiguous to the discharge site but for being separated by a public or private right of way, including roads and highways.

E. "background" means, for purposes of ground-water abatement plans only and for no other purposes in this part or any other regulations including but not limited to surface-water standards, the amount of ground-water contaminants naturally occurring from undisturbed geologic sources or water contaminants which the responsible person establishes are occurring from a source other than the responsible person's facility; this definition shall not prevent the secretary from requiring abatement of commingled plumes of pollution, shall not prevent responsible persons from seeking contribution or other legal or equitable relief from other persons, and shall not preclude the secretary from exercising enforcement authority under any applicable statute, regulation or common law;

F. "casing" means pipe or tubing of appropriate material, diameter and weight used to support the sides of a well hole and thus prevent the walls from caving, to prevent loss of drilling mud into porous ground, or to prevent fluid from entering or leaving the well other than to or from the injection zone;

G. "cementing" means the operation whereby a cementing slurry is pumped into a drilled hole and/or forced behind the casing;

H. "cesspool" means a **"drywell"** that receives untreated domestic liquid waste containing human excreta, and which sometimes has an open bottom and/or perforated sides. A large capacity cesspool means a cesspool that receives greater than 2,000 gallons per day of untreated domestic liquid waste;

I. "collapse" means the structural failure of overlying materials caused by removal of underlying materials;

C. The standards are not intended as maximum ranges and concentrations for use, and nothing herein contained shall be construed as limiting the use of waters containing higher ranges and concentrations.
[2-18-77; 20.6.2.3101 NMAC - Rn, 20 NMAC 6.2.III.3101, 1-15-01]

20.6.2.3102: [RESERVED]
[12-1-95; 20.6.2.3102 NMAC - Rn, 20 NMAC 6.2.III.3102, 1-15-01]

20.6.2.3103 STANDARDS FOR GROUND WATER OF 10,000 mg/l TDS CONCENTRATION OR LESS: The following standards are the allowable pH range and the maximum allowable concentration in ground water for the contaminants specified unless the existing condition exceeds the standard or unless otherwise provided in Subsection D of Section 20.6.2.3109 NMAC. Regardless of whether there is one contaminant or more than one contaminant present in ground water, when an existing pH or concentration of any water contaminant exceeds the standard specified in Subsection A, B, or C of this section, the existing pH or concentration shall be the allowable limit, provided that the discharge at such concentrations will not result in concentrations at any place of withdrawal for present or reasonably foreseeable future use in excess of the standards of this section. These standards shall apply to the dissolved portion of the contaminants specified with a definition of dissolved being that given in the publication "*methods for chemical analysis of water and waste of the U.S. environmental protection agency*," with the exception that standards for mercury, organic compounds and non-aqueous phase liquids shall apply to the total unfiltered concentrations of the contaminants.

A. **Human Health Standards**-Ground water shall meet the standards of Subsection A and B of this section unless otherwise provided. If more than one water contaminant affecting human health is present, the toxic pollutant criteria as set forth in the definition of toxic pollutant in Section 20.6.2.1101 NMAC for the combination of contaminants, or the Human Health Standard of Subsection A of Section 20.6.2.3103 NMAC for each contaminant shall apply, whichever is more stringent. Non-aqueous phase liquid shall not be present floating atop of or immersed within ground water, as can be reasonably measured.

(1) Arsenic (As).....0.1 mg/l
(2) Barium (Ba).....1.0 mg/l
(3) Cadmium (Cd).....0.01 mg/l
(4) Chromium (Cr).....0.05 mg/l
(5) Cyanide (CN).....0.2 mg/l
(6) Fluoride (F).....1.6 mg/l
(7) Lead (Pb).....0.05 mg/l
(8) Total Mercury (Hg).....0.002 mg/l
(9) Nitrate (NO_3 as N).....10.0 mg/l
(10) Selenium (Se).....0.05 mg/l
(11) Silver (Ag).....0.05 mg/l
(12) Uranium (U).....0.03 mg/l
(13) Radioactivity: Combined Radium-226 & Radium-228.....30 pCi/l
(14) Benzene.....0.01 mg/l
(15) Polychlorinated biphenyls (PCB's).....0.001 mg/l
(16) Toluene.....0.75 mg/l
(17) Carbon Tetrachloride.....0.01 mg/l
(18) 1,2-dichloroethane (EDC).....0.01 mg/l
(19) 1,1-dichloroethylene (1,1-DCE).....0.005 mg/l
(20) 1,1,2,2-tetrachloroethylene (PCE).....0.02 mg/l
(21) 1,1,2-trichloroethylene (TCE).....0.1 mg/l
(22) ethylbenzene.....0.75 mg/l
(23) total xylenes.....0.62 mg/l
(24) methylene chloride.....0.1 mg/l
(25) chloroform.....0.1 mg/l
(26) 1,1-dichloroethane.....0.025 mg/l
(27) ethylene dibromide (EDB).....0.0001 mg/l
(28) 1,1,1-trichloroethane.....0.06 mg/l
(29) 1,1,2-trichloroethane.....0.01 mg/l
(30) 1,1,2,2-tetrachloroethane.....0.01 mg/l
(31) vinyl chloride.....0.001 mg/l

(32) PAHs: total naphthalene plus monomethylnaphthalenes.....0.03 mg/l
(33) benzo-a-pyrene.....0.0007 mg/l

B. Other Standards for Domestic Water Supply

(1) Chloride (Cl) .....250.0 mg/l
(2) Copper (Cu) .....1.0 mg/l
(3) Iron (Fe) .....1.0 mg/l
(4) Manganese (Mn) .....0.2 mg/l
(6) Phenols.....0.005 mg/l
(7) Sulfate (SO_4) .....600.0 mg/l
(8) Total Dissolved Solids (TDS) .....1000.0 mg/l
(9) Zinc (Zn) .....10.0 mg/l
(10) pH.....between 6 and 9

C. Standards for Irrigation Use - Ground water shall meet the standards of Subsection A, B, and C of this section unless otherwise provided.

(1) Aluminum (Al).....5.0 mg/l
(2) Boron (B) .....0.75 mg/l
(3) Cobalt (Co) .....0.05 mg/l
(4) Molybdenum (Mo) .....1.0 mg/l
(5) Nickel (Ni) .....0.2 mg/l

[2-18-77, 1-29-82, 11-17-83, 3-3-86, 12-1-95; 20.6.2.3103 NMAC - Rn, 20 NMAC 6.2.III.3103, 1-15-01; A, 9-26-04]

[Note: For purposes of application of the amended numeric uranium standard to past and current water discharges (as of 9-26-04), the new standard will not become effective until June 1, 2007. For any new water discharges, the uranium standard is effective 9-26-04.]

20.6.2.3104 DISCHARGE PERMIT REQUIRED: Unless otherwise provided by this Part, no person shall cause or allow effluent or leachate to discharge so that it may move directly of indirectly into ground water unless he is discharging pursuant to a discharge permit issued by the secretary. When a permit has been issued, discharges must be consistent with the terms and conditions of the permit. In the event of a transfer of the ownership, control, or possession of a facility for which a discharge permit is in effect, the transferee shall have authority to discharge under such permit, provided that the transferee has complied with Section 20.6.2.3111 NMAC, regarding transfers. [2-18-77, 12-24-87, 12-1-95; Rn & A, 20.6.2.3104 NMAC - 20 NMAC 6.2.III.3104, 1-15-01; A, 12-1-01]

20.6.2.3105 EXEMPTIONS FROM DISCHARGE PERMIT REQUIREMENT: Sections 20.6.2.3104 and 20.6.2.3106 NMAC do not apply to the following:

A. Effluent or leachate which conforms to all the listed numerical standards of Section 20.6.2.3103 NMAC and has a total nitrogen concentration of 10 mg/l or less, and does not contain any toxic pollutant. To determine conformance, samples may be taken by the agency before the effluent or leachate is discharged so that it may move directly or indirectly into ground water; provided that if the discharge is by seepage through non-natural or altered natural materials, the agency may take samples of the solution before or after seepage. If for any reason the agency does not have access to obtain the appropriate samples, this exemption shall not apply;

B. Effluent which is discharged from a sewerage system used only for disposal of household and other domestic waste which is designed to receive and which receives 2,000 gallons or less of liquid waste per day;

C. Water used for irrigated agriculture, for watering of lawns, trees, gardens or shrubs, or for irrigation for a period not to exceed five years for the revegetation of any disturbed land area, unless that water is received directly from any sewerage system;

D. Discharges resulting from the transport or storage of water diverted, provided that the water diverted has not had added to it after the point of diversion any effluent received from a sewerage system, that the source of the water diverted was not mine workings, and that the secretary has not determined that a hazard to public health may result;

E. Effluent which is discharged to a watercourse which is naturally perennial; discharges to dry arroyos and ephemeral streams are not exempt from the discharge permit requirement, except as otherwise provided in this section;

F. Those constituents which are subject to effective and enforceable effluent limitations in a National Pollutant Discharge Elimination System (NPDES) permit, where discharge onto or below the surface of the ground so that water contaminants may move directly or indirectly into ground water occurs downstream from the outfall

REFERENCE 32

########	G	02314		########	########		MK	11N	16W	11	3	3	1	04/01/2005	04/04/2005
########	G	02315		########	########		CA	03S	17W	05	4	1			12/31/1988
########	G	02316		########	########	NON GRAN	CA	02N	13W	29	3	3	3	05/08/2005	05/11/2005
########	G	02317		########	########	NON GRAN	CA	02N	14W	29	4	3	3	03/24/2005	03/28/2005
########	G	02318		########	########	NON GRAN	MK	13N	17W	29	1	3	1	04/07/2005	04/09/2005
########	G	02319		########	########		CI	11N	15W	29	1	2	1		
########	G	02320	POD1	########	########		CA	02S	16W	09	4	2	2	12/31/1987	12/31/1987
########	G	02321	POD1	########	########		CA	02S	16W	09	4	2	4	12/31/1989	12/31/1989
########	G	02322		########	########	NON GRAN	CA	02N	14W	18	2	2	2		
########	G	02322	POD1	########	########		CA	02N	14W	18	2	2	2	05/15/2006	05/28/2006
########	G	02323		########	########		CA	01S	16W	06	4	3		07/08/2005	07/09/2005
########	G	02324		########	########	NON GRAN	MK	11N	16W	24	2	1	2		
########	G	02325		########	########		MK	15N	18W	35	1	2	3	05/20/2005	06/02/2005
########	G	02326		########	########		MK	14N	15W	08	1	4	3	11/03/2005	11/05/2005
########	G	02327		########	########	NON-GRAN	CA	02S	19W	23	4	3	4	05/12/2005	05/13/2005
########	G	02329		########	########		CI	05N	16W	21	4	2	3	08/01/2005	08/25/2005
########	G	02330		########	########		CA	02S	21W	34	4	2	4		
########	G	02331		########	########	NON GRAN	CA	01N	16W	21	4	2	2	07/10/2005	07/12/2005
########	G	02332		########	########	NON GRAN	MK	11N	16W	11				08/05/1999	08/06/1999
########	G	02333		########	########	NON GRAN	CA	01N	17W	26				04/21/2006	04/27/2006
########	G	02334		########	########	NON GRAN	CA	01N	17W	35				06/11/2005	06/14/2005
########	G	02335		########	########	NON-GRAN	MK	12N	16W	27	2			09/21/2006	09/21/2006
########	G	02337		########	########	NON GRAN	CI	05N	16W	20					
########	G	02338		########	########	NON GRAN	CI	08N	15W	13				05/15/2006	05/16/2006
########	G	02338	POD1	########	########		CI	08N	15W	13				05/15/2006	05/16/2006
########	G	02339		########	########		CI	05N	16W	22	1	4	3	04/19/2006	04/21/2006
########	G	02340		########	########	NON GRAN	CA	01N	13W	03					
########	G	02341		########	########	NON GRAN	MK	12N	16W	34				07/20/2005	07/20/2005
########	G	02342		########	########	NON GRAN	MK	12N	16W	34				07/21/2005	07/27/2005
########	G	02343		########	########	NON GRAN	CA	02N	15W	13	1	3	4		
########	G	02344		########	########	NON GRAN	MK	12N	18W	29					
########	G	02345		########	########	NON GRAN	CI	05N	17W	20				11/10/2005	11/30/2005
########	G	02345	POD1	########	########	NON-GRAN	CI	05N	17W	20				11/10/2005	11/30/2005
########	G	02346		########	########	NON GRAN	MK							06/01/2005	06/03/2005
########	G	02347		########	########	NON GRAN	CA							05/08/2006	05/10/2006
########	G	02349		########	########	NON GRAN	MK	11N	16W	13				06/22/2005	07/05/2005
########	G	02349		########	########	NON GRAN	MK								
########	G	02350		########	########	NON GRAN	MK							06/23/2005	06/24/2005
########	G	02351		########	########	NON GRAN	CA	01N	18W	14				06/14/2005	06/15/2005
########	G	02352		########	########	NON GRAN	CA	01N	18W	15					
########	G	02353		########	########	NON GRAN	CA	01N	18W	14					
########	G	02354		########	########										12/31/1940
########	G	02355		########	########	NON GRAN	MK							06/09/2005	06/10/2005
########	G	02356		########	########	NON GRAN	CA							06/24/2005	06/30/2005
########	G	02357		########	########	NON GRAN	CI	09N	14W	08	2	1	1	07/06/2005	07/11/2005
########	G	02358		########	########	NON GRAN	MK							06/30/2005	06/30/2005
########	G	02360		########	########		CA	01S	13W	27	3	3	1		
########	G	02360	POD1	########	########	NON GRAN	CA	15N	13W	27	1	3	1		
########	G	02361		########	########	NON GRAN	MK	16N	08W	07					
########	G	02362		########	########	NON GRAN	MK	16N	08W	07					
########	G	02363		########	########	NON GRAN	CA	03N	14W	35	4	4	4	07/06/2005	07/18/2005
########	G	02364		########	########	NON GRAN	MK	15N	18W	34	1	2	1		
########	G	02365		########	########	NON GRAN	MK	15N	18W	34	1	4	3	05/23/2006	05/24/2006
########	G	02366		########	########	NON-GRAN	MK	15N	18W	28	4	2	3	06/27/2005	06/28/2005
########	G	02367		########	########		MK	13N	17W	29	1	3	1		
########	G	02367	POD1	########	########	NON GRAN	MK	13N	17W	29	1	3	2		
########	G	02368		########	########	NON GRAN	CI	05N	15W	14	1	1	3		
########	G	02369		########	########	NON GRAN	MK	15N	18W	34	1	4	1		
########	G	02370		########	########	NON GRAN	MK	15N	18W	34	1	1	1		
########	G	02371		########	########	NON GRAN	MK	15N	18W	35	3	3	1		
########	G	02372		########	########	NON GRAN	MK	11N	16W	35				07/05/2005	07/07/2005
########	G	02373		########	########	NON GRAN	MK	12N	16W	34	1	1		09/13/2005	09/14/2005
########	G	02374		########	########	NON GRAN	CA	02N	14W	04				09/18/2005	10/25/2005
########	G	02375		########	########		MK	12N	16W	13	4	1		06/28/2005	06/30/2005
########	G	02375	POD1	########	########		MK	12N	16W	13	4	1		06/28/2005	06/30/2005
########	G	02376		########	########		MK	15N	18W	34	2	2	3	09/21/2005	09/23/2005
########	G	02377		########	########		MK	15N	18W	35	3	3	1		
########	G	02378		########	########		MK	15N	18W	34	4	4	2		
########	G	02379		########	########		CI	08N	13W	07	1	1	2		
########	G	02379	POD1	########	########	NON-GRAN	CI	08N	13W	07	1	1	2	10/24/2006	11/03/2006
########	G	02380		########	########		MK	10N	16W	01	3	3	4	07/19/2005	07/19/2005
########	G	02381		########	########	NON GRAN	MK	11N	16W	14				08/20/2005	09/01/2005
########	G	02382		########	########	NON GRAN	CI								
########	G	02382	POD1	########	########									07/10/2005	07/11/2005

#########	G	02240		#########	#########		CA	03N	14W	19	1	4	4	02/10/2005	02/12/2005
#########	G	02241		#########	#########		MK	15N	18W	08	4			10/08/2004	10/12/2004
#########	G	02242		#########	#########		MK	13N	15W	30	4	1			
#########	G	02243		#########	#########		CA	02N	16W	10	4	1	2		
#########	G	02244		#########	#########		CA	01N	16W	04	1	1		01/27/2005	01/29/2005
#########	G	02245		#########	#########	NON GRAN	CI	05N	16W	27				09/15/2005	09/17/2005
#########	G	02246		#########	#########		CI	08N	16W	27	1	4	1	09/29/2004	10/12/2004
#########	G	02247		#########	#########		CI	11N	16W	34	4	4	4		12/31/1993
#########	G	02248		#########	#########		CA	01S	18W	05					12/31/1986
#########	G	02250		#########	#########		CA	01N	13W	03	4	2	2	09/02/2004	09/06/2004
#########	G	02250	POD1	#########	#########		CA	01N	13W	03	4	2	2	09/02/2004	09/06/2004
#########	G	02251		#########	#########		MK	12N	18W	29	2	4	1		
#########	G	02252		#########	#########		CI	11N	14W	32	4	1	2	10/23/1995	10/25/1995
#########	G	02253		#########	#########		CA	12N	15W	13	4	2	2	10/07/2004	10/11/2004
#########	G	02254		#########	#########		MK	12N	20W	08				09/23/2004	09/28/2004
#########	G	02255		#########	#########		CA	02N	15W	23	4	4	4		
#########	G	02256		#########	#########		CA	02S	21W	04	2	1	3		
#########	G	02256	POD1	#########	#########		CA	02S	21W	04	2	1	3	01/29/2005	01/29/2005
#########	G	02257		#########	#########	NON GRAN	CA							09/15/2004	09/18/2004
#########	G	02258		#########	#########	NON GRAN	MK	13N	17W	29				10/28/2004	10/29/2004
#########	G	02259		#########	#########		CA	01S	20W	03					04/20/1993
#########	G	02260		#########	#########		MK	15N	18W	08					
#########	G	02261		#########	#########	NON-GRAN	CA	02N	13W	27				09/20/2004	09/25/2004
#########	G	02262		#########	#########		CI	11N	15W	32	4	2	2	09/21/2004	09/25/2004
#########	G	02263		#########	#########		MK	11N	16W	13	1	3	1		12/31/1980
#########	G	02264		#########	#########		CA	02N	13W	17	1	2	2	11/17/2004	11/20/2004
#########	G	02265		#########	#########		CA	02N	14W	28	3	4	3	12/17/2004	01/05/2005
#########	G	02269		#########	#########	NON-GRAN	CA	02N	14W	17				10/19/2004	10/22/2004
#########	G	02270		#########	#########		MK	12N	18W	29	1	4	1		
#########	G	02271		#########	#########		MK	12N	16W	27	3	4	3		
#########	G	02272		#########	#########		MK	12N	16W	27	3	1	3		
#########	G	02273		#########	#########	NON-GRAN	MK							10/20/2004	10/21/2004
#########	G	02274		#########	#########		CA	01N	16W	31	3	4	3	02/01/2005	02/05/2005
#########	G	02275		#########	#########	NON-GRAN	MK	15N	18W	34	1	3	2		
#########	G	02276		#########	#########	NON-GRAN	CI	08N	13W	08					
#########	G	02277		#########	#########	NON-GRAN	CI	05N	19W	35				11/09/2004	11/13/2004
#########	G	02277	POD1	#########	#########		CI	05N	19W	35				11/09/2004	11/13/2004
#########	G	02278		#########	#########		CI	05N	16W	27				12/06/2004	12/09/2004
#########	G	02279		#########	#########		MK	14N	18W	03				11/18/2004	11/20/2004
#########	G	02280		#########	#########	NON GRAN	MK							12/14/2004	12/14/2004
#########	G	02281		#########	#########		CI	11N	15W	30	1	2	2	03/08/2005	03/11/2005
#########	G	02281	POD1	#########	#########		CI	11N	15W	30	1	2	2	03/08/2005	03/11/2005
#########	G	02282		#########	#########		CA	03S	21W	01	4	3	3		
#########	G	02283		#########	#########		CA	01S	20W	12	1	4	3	02/18/2005	03/03/2005
#########	G	02284		#########	#########		CA	02S	21W	27	1	1	3		
#########	G	02284	POD2	#########	#########		CA	02S	21W	27	3	1	1		
#########	G	02286		#########	#########	NON-GRAN	MK	14N	18W	12	2				
#########	G	02287		#########	#########		CI	08N	16W	25				03/11/2005	03/11/2005
#########	G	02288		#########	#########		MK	11N	16W	14	3	3	4		
#########	G	02289		#########	#########		MK	15N	19W	27	4	4	4		
#########	G	02290		#########	#########	NON-GRAN	CA	02N	15W	23				12/23/2005	12/27/2005
#########	G	02290	POD1	#########	#########		CA	02N	15W	23				12/23/2005	12/27/2005
#########	G	02291		#########	#########	NON-GRAN	CA	02N	15W	23					
#########	G	02292		#########	#########		CI	05N	19W	24					
#########	G	02293		#########	#########	NON GRAN	MK	14N	14W	27				01/01/2005	08/15/2005
#########	G	02294		#########	#########		MK	16N	20W	11	3	3	2	11/01/2005	11/03/2005
#########	G	02295		#########	#########	NON-GRAN	CI	08N	16W	13				01/20/2005	01/22/2005
#########	G	02296		#########	#########	NON-GRAN	CA	02N	16W	04	1	1		01/17/2005	01/29/2005
#########	G	02297		#########	#########		MK	15N	19W	35	1	4	4		
#########	G	02299		#########	#########		CI								
#########	G	02300		#########	#########		CI							02/22/2005	02/26/2005
#########	G	02301		#########	#########	NON-GRAN	CI	05N	16W	27				06/01/2005	06/11/2005
#########	G	02302		#########	#########	NON GRAN	CA	02N	16W	20	4	3	4	01/14/2005	01/16/2005
#########	G	02303		#########	#########		CA	02N	15W	13	3	3	2	03/22/2005	03/29/2005
#########	G	02304		#########	#########	NON GRAN	CA	02N	15W	13	1	3	2	04/13/2005	04/15/2005
#########	G	02305		#########	#########		MK	13N	16W	22	2	4	1	04/05/2005	08/23/2005
#########	G	02305	POD2	#########	#########		MK	13N	16W	22	2	4	1		
#########	G	02306		#########	#########		CI	04N	17W	06	3	2	1		
#########	G	02307		#########	#########		CA	02S	19W	23	2	4	4	03/22/2005	03/24/2005
#########	G	02308		#########	#########		CI	08N	16W	11	4	3	3	03/02/2005	03/03/2005
#########	G	02309		#########	#########		CI	05N	16W	27	1	3	4	04/05/2005	04/08/2005
#########	G	02310		#########	#########		CA	01N	18W	23	1	2	2		12/31/1941
#########	G	02312		#########	#########		CA	01N	19W	31	1	4	1		
#########	G	02313		#########	#########	NON	CI	08N	16W	23	2	2	2	08/03/2005	08/04/2005

#########	G	02160		#########	#########		CI	10N	14W	06	4	4				12/31/1976
#########	G	02161		#########	#########		CI	10N	14W	06	2	4				12/31/1950
#########	G	02162		#########	#########	NON GRAN	CI								03/24/2004	03/31/2004
#########	G	02163		#########	#########	NON GRAN	CI								04/07/2004	04/07/2004
#########	G	02164		#########	#########		CA	01S	20W	12	3	4	3			
#########	G	02165		#########	#########	NON GRAN	MK	13N	15W	07					09/16/2004	09/17/2004
#########	G	02167		#########	#########	NON GRAN	CI	11N	15W	20					05/08/2004	05/08/2004
#########	G	02168		#########	#########		MK	12N	19W	10	2	4				06/06/1970
#########	G	02169		#########	#########	NON GRAN	MK	12N	16W	34	3				05/10/2004	05/13/2004
#########	G	02170		#########	#########		MK	10N	14W	10	3	4	4			12/31/1930
#########	G	02176		#########	#########	NON-GRAN	CA	02N	14W	18						
#########	G	02177		#########	#########	NON-GRAN	CA	02N	14W	18						
#########	G	02177	POD1	#########	#########		CA	02N	14W	18					06/05/2006	06/06/2006
#########	G	02178		#########	#########		CA	02N	14W	18						
#########	G	02180		#########	#########		MK	11N	16W	34	4	3	4			12/31/1960
#########	G	02181		#########	#########		MK	11N	16W	12	4	2	1			06/30/1962
#########	G	02182		#########	#########		MK	13N	17W	18	2				07/15/2004	09/24/2004
#########	G	02183		#########	#########		MK	13N	17W	18	4				07/13/2004	07/14/2004
#########	G	02184		#########	#########	NON GRAN	CI	09N	12W	18					07/10/2004	07/18/2004
#########	G	02185		#########	#########		MK	12N	19W	30	2	1	1			01/01/1959
#########	G	02186		#########	#########		CI	08N	15W	14	1	1	3			07/15/1971
#########	G	02188		#########	#########		CI	09N	13W	06	3	1	1			12/31/1960
#########	G	02189		#########	#########											11/14/1988
#########	G	02190		#########	#########		CA	01S	14W	34	4	4	1			
#########	G	02191		#########	#########		MK	15N	19W	35	4	4	2			
#########	G	02191	POD1	#########	#########		MK	15N	19W	30	4	4	2		04/15/2004	04/23/2004
#########	G	02192		#########	#########		MK	12N	19W	30	2	1	1			01/01/1900
#########	G	02193		#########	#########		CA	01N	14W	12	4	3	4		07/07/2004	07/16/2004
#########	G	02194		#########	#########	NON GRAN	MK	11N	16W	14						
#########	G	02195		#########	#########		MK	11N	16W	13	3	3	3			
#########	G	02195	POD1	#########	#########	NON-GRAN	MK	11N	16W	13	3	3	3			06/01/2004
#########	G	02196		#########	#########	NON GRAN	CA	01S	20W	12					04/11/2006	04/17/2006
#########	G	02197		#########	#########		CA	05S	17W	08	3	4	2			
#########	G	02198		#########	#########		CI									
#########	G	02199		#########	#########		CI	08N	16W	28	4					
#########	G	02200		#########	#########		CI									
#########	G	02201		#########	#########	NON GRAN	CI	11N	15E	30					06/05/2004	06/05/2004
#########	G	02202		#########	#########		CI	04N	17W	06	3	1	4		06/10/2004	06/10/2004
#########	G	02203		#########	#########		MK	11N	16W	11	4	4	1			
#########	G	02203	POD1	#########	#########	NON GRAN	MK	11N	16W	11	4	4	1		05/25/2004	06/01/2004
#########	G	02204		#########	#########		CA	03S	19W	17	1	1				
#########	G	02205		#########	#########		CA	03S	14W	13	2	1	1		05/06/2005	
#########	G	02207		#########	#########		CI	09N	15W	12	1	1	3		07/11/2005	07/15/2005
#########	G	02208		#########	#########	NON GRAN	CA	01N	16W	07	1	4			02/23/2005	02/25/2005
#########	G	02209		#########	#########		CI	11N	15W	29					07/01/2004	07/02/2004
#########	G	02210		#########	#########	NON GRAN	CA	02N	14W	18	1	4			06/17/2004	07/21/2004
#########	G	02211		#########	#########	NON GRAN	CA	01N	16W	05	3	2	2		09/15/2004	09/17/2004
#########	G	02212		#########	#########	NON GRAN	CI	05N	17W	31					10/24/2004	10/26/2004
#########	G	02213		#########	#########	NON GRAN	CI	05N	17W	31					10/27/2004	10/29/2004
#########	G	02214		#########	#########		CA	02N	15W	25	4	4	4		11/13/2004	11/14/2004
#########	G	02215		#########	#########		MK	15N	17W	08	2	3	1		06/15/2004	06/23/2004
#########	G	02216		#########	#########	NON GRAN	CI								07/29/2004	07/30/2004
#########	G	02217		#########	#########		CA	02N	15W	18	3	3	2			
#########	G	02218		#########	#########	NON GRAN	CA	02N	14W	03	3	3	2		06/25/2004	06/26/2004
#########	G	02219		#########	#########		MK	15N	18W	35	1	4	4			
#########	G	02220		#########	#########	NON GRAN	CI	06N	17W	31	1	3	4		05/02/2005	05/25/2005
#########	G	02221		#########	#########	NON GRAN	CI	09N	12W	08	3	1	3			
#########	G	02222		#########	#########		CI	08N	16W	03					06/15/2004	06/30/2004
#########	G	02223		#########	#########		CI	05N	16W	27					07/09/2004	07/14/2004
#########	G	02224		#########	#########		CA	05S	14W	20	3	4	4		08/12/2004	08/14/2004
#########	G	02225		#########	#########		CA	01S	14W	18	1	2	3		06/29/2004	07/06/2004
#########	G	02226		#########	#########		CA	03S	19W	18	2	4	2			
#########	G	02227		#########	#########		MK	12N	20W	08					07/20/2004	07/21/2004
#########	G	02228		#########	#########		CA	02N	15W	15					09/14/2005	09/20/2005
#########	G	02230		#########	#########		CI	09N	14W	04	2	1	1			02/27/1994
#########	G	02231		#########	#########	NON GRAN	MK	14N	21W	36					08/18/2004	08/20/2004
#########	G	02232		#########	#########		MK	15N	18W	35	1				10/01/2004	10/06/2004
#########	G	02233		#########	#########		CA	01N	16W	05					10/25/2004	10/29/2004
#########	G	02234		#########	#########		CA									
#########	G	02235		#########	#########		CA	02N	15W	04	2	1	2			12/31/1969
#########	G	02236		#########	#########	NON GRAN	MK	15N	18W	13					10/18/2004	10/20/2004
#########	G	02237		#########	#########		MK	13N	15W	30					09/17/2004	09/18/2004
#########	G	02238		#########	#########		MK	13N	15W	19					09/13/2004	09/14/2004
#########	G	02239		#########	#########		MK	13N	15W	33					09/15/2004	09/16/2004

########	G	02053		########	########		CI	08N	13W	06	1	3	3			12/31/1984
########	G	02053	S	########	########		CI	08N	13W	07	3	1	2			12/31/1978
########	G	02053	S-2	########	########		CI	08N	13W	06	1	3	3			12/31/1984
########	G	02054		########	########		CI	08N	13W	06	3	4	3			12/31/1903
########	G	02055		########	########		CI	08N	13W	06	4	2	2			12/31/1990
########	G	02056		########	########		CI	08N	13W	06	1	3	3			12/31/1951
########	G	02058		########	########		CI	08N	13W	09	1	3	2			12/31/1990
########	G	02059		########	########		CI	08N	13W	09	1	3	4			12/31/1949
########	G	02061		########	########		CI	10N	14W	03	4	3	2			05/31/1990
########	G	02062		########	########		CI	10N	14W	03	4					08/31/1989
########	G	02063		########	########		CI	10N	14W	03	3	3	2			08/31/1989
########	G	02067		########	########		CI	06N	17W	19	1	3	3			12/31/1974
########	G	02070	POD1	########	########		MK	12N	18W	29	2	1	1			08/01/1977
########	G	02071		########	########		CI	10N	15W	25	4	4	4			
########	G	02072		########	########		CI	10N	15W	25	3	4	4			
########	G	02073		########	########		CI	10N	15W	25	2	4	4			
########	G	02074		########	########		CI	09N	12W	08	3	1	3			
########	G	02077		########	########		CI	05N	17W	18	3	3	3			12/31/1934
########	G	02080		########	########		CI	10N	15W	09	1	1	4			
########	G	02081		########	########		CI	10N	15W	09	2	2	3			
########	G	02082		########	########		CI	10N	15W	15	4	3	1			
########	G	02083		########	########		CI	10N	15W	27	2	3	3			
########	G	02085		########	########		MK	10N	16W	14	2	3	1			12/31/1950
########	G	02087		########	########		CI	10N	15W	35	3	1	2			
########	G	02088		########	########		MK									
########	G	02089		########	########		CI	10N	15W	09	4	3	1			
########	G	02090		########	########		CI	10N	15W	09	3	1	2			
########	G	02091		########	########		CI									
########	G	02092		########	########	NON GRAN	CI									
########	G	02093		########	########		MK	12N	18W	17	3	3	3			10/13/1976
########	G	02097		########	########		CI	05N	18W	26	4	4	4			
########	G	02098		########	########		CI	11N	15W	20	3	3				
########	G	02099		########	########		CI	10N	15W	04	2	4	2			06/30/1970
########	G	02100		########	########		CI	11N	15W	33	4	1	4			10/31/1965
########	G	02103		########	########		MK	12N	16W	13	4	4	3			
########	G	02104		########	########		MK	06N	16W	32	2	2	2			12/31/1959
########	G	02105		########	########		MK	11N	16W	13	2	2	2			
########	G	02106		########	########											12/31/1990
########	G	02107		########	########		MK	05N	16W	23	3	2	2			12/31/1983
########	G	02108		########	########		MK	06N	16W	15	3	3	3			12/31/1965
########	G	02109		########	########											18991231
########	G	02110		########	########		MK	06N	15W	21	2	4	4			12/31/1965
########	G	02111		########	########		CI	12N	15W	19	1	1	4			
########	G	02112		########	########	NON-GRAN	CI	04N	19W	12	1	4	3			
########	G	02113		########	########	NON-GRAN	CI	05N	16W	20	2	2	2	03/01/2004	03/07/2004
########	G	02114		########	########	NON-GRAN	CI	05N	16W	27	1	1	1			
########	G	02115		########	########		MK	05N	15W	16	2	2	3			12/31/1949
########	G	02116		########	########		MK	09N	16W	10	2	4	2			12/31/1919
########	G	02117		########	########		MK	10N	16W	02	2	3	1			12/31/1919
########	G	02132		########	########	NON GRAN	CA	02N	15W	26	4			04/16/2004	04/17/2004
########	G	02133		########	########		MK	10N	10W	35						06/07/1987
########	G	02135		########	########	NON GRAN	CA	02N	13W	34	2	4	4			
########	G	02136		########	########	NON-GRAN	CA	02N	13W	34	2	3	2	12/27/2005	03/05/2006
########	G	02137		########	########		CA	02N	13W	35	1	3	1			
########	G	02138		########	########		CA	02N	15W	25	3	2	2	07/07/2004	07/08/2004
########	G	02139		########	########		CI							04/06/2004	04/06/2004
########	G	02140		########	########	NON-GRAN	CA	02N	14W	13	4	2	2	02/09/2004	02/20/2004
########	G	02141		########	########		MK							02/18/2004	03/17/2004
########	G	02142		########	########		CI							02/18/2004	02/19/2004
########	G	02143		########	########		CA	01N	14W	12	2	2	3			
########	G	02144		########	########		CA	02S	21W	04	2	3	1			
########	G	02145		########	########	NON GRAN	MK	13N	17W	16				03/11/1997	03/13/1997
########	G	02146		########	########		CA	02S	21W	28	3	4	4	10/14/2004	02/12/2005
########	G	02147		########	########		CI	09N	15W	03	1	1	4			
########	G	02148		########	########		CI	09N	15W	03	2	1	3			
########	G	02149		########	########	NON GRAN	CI							03/19/2004	03/19/2004
########	G	02150		########	########	NON GRAN	CA	02N	14W	18	4	1	4	03/18/2004	03/18/2004
########	G	02151		########	########	NON GRAN	CA	02N	14W	18	2	1	2	03/17/2004	03/17/2004
########	G	02151	POD2	########	########	NON GRAN	CA	02N	14W	18	2	2	1	02/15/2006	02/25/2006
########	G	02153		########	########		CI							03/31/2004	04/01/2004
########	G	02154		########	########		CI	11N	15W	20	4	3	4	05/26/2004	05/27/2004
########	G	02155		########	########	NON GRAN	CI	08N	16W	23				08/31/2004	09/01/2004
########	G	02157		########	########		CI	08N	16W	26	3	2	1	06/18/2004	06/20/2004
########	G	02159		########	########		MK	12N	18W	29	2	4	3			12/31/1974

######	G	01961		#########	#########		MK	12N	18W	29	1	4	1		12/31/1939
######	G	01962		#########	#########		CI	07N	17W	13	4	2	1		
######	G	01963		#########	#########		CI	07N	17W	13	2	2	2		
######	G	01964		#########	#########		CI	07N	17W	14	2	1	2		
######	G	01965		#########	#########		CI	07N	17W	14	4	3	4		
######	G	01966		#########	#########		CI	07N	17W	11	2	3	4		
######	G	01967		#########	#########		MK	12N	18W	29	2	1	1		12/31/1959
######	G	01968		#########	#########	NON GRAN	CI	08N	16W	14					
######	G	01969		#########	#########		CI	09N	14W	07	3	2	2		12/12/1982
######	G	01970		#########	#########		CI	11N	16W	02	3	1	2		06/30/1994
######	G	01971		#########	#########		MK	12N	18W	29	4	1	4		
######	G	01971	POD1	#########	#########	NON GRAN	MK	12N	18W	29	4	1	4	06/01/2004	06/01/2004
######	G	01972		#########	#########	NON GRAN	MK	15N	18W	34					
######	G	01973		#########	#########		CI	07N	17W	11	2	4	4		08/20/1972
######	G	01974		#########	#########		CI	09N	14W	24	1	3	1		12/31/1928
######	G	01975		#########	#########		CI	09N	14W	26	4	2	1		12/31/1930
######	G	01976		#########	#########		CI	09N	14W	24	1	3	1		12/31/2003
######	G	01977		#########	#########	NON GRAN	CI	08N	16W	23					
######	G	01978		#########	#########		CA	03S	17W	35	2	3	2		12/31/1964
######	G	01979		#########	#########		CI								
######	G	01982		#########	#########		CI	10N	15W	08	2	1	3	11/03/2004	11/06/2004
######	G	01983		#########	#########	NON GRAN	MK	12N	16W	17	3				
######	G	01985		#########	#########		CI	09N	14W	26	4	2	1		12/31/1930
######	G	01986		#########	#########		MK	11N	16W	02	1	2	3		02/28/1994
######	G	01987		#########	#########	NON-GRAN	CI	09N	15W	12					
######	G	01988		#########	#########		CI								11/30/1978
######	G	01989		#########	#########	NON-GRAN	CI							05/29/2005	06/03/2005
######	G	01990		#########	#########		MK	11N	16W	35					
######	G	01991		#########	#########		CI	10N	15W	21					
######	G	01992		#########	#########		CI	10N	15W	27					
######	G	01993		#########	#########		MK	13N	17W	16	1	2	2		
######	G	01994		#########	#########		MK	13N	17W	16	3	4	4		
######	G	01995		#########	#########		MK	10N	16W	02	2	3	1		
######	G	01996		#########	#########	NON GRAN	MK	12N	16W	27					
######	G	01996	POD 1	#########	#########	NON GRANT									
######	G	01997		#########	#########		MK	10N	16W	02	1	1	2		
######	G	01998		#########	#########		MK	10N	16W	03	1				12/31/1964
######	G	01999		#########	#########		CI	10N	15W	08	2	1	3		12/31/1962
######	G	02000		#########	#########		CI	06N	17W	34	3	4	4		12/31/1940
######	G	02001		#########	#########		MK	10N	16W	03	1				12/31/1987
######	G	02003		#########	#########		MK	10N	16W	09	2				12/31/1910
######	G	02004		#########	#########		MK	10N	16W	03	1				12/31/1932
######	G	02005		#########	#########		MK	10N	16W	03	1				12/31/1948
######	G	02006		#########	#########		CI	09N	14W	01	1	4	2		04/30/1961
######	G	02007		#########	#########		MK	11N	16W	12	2	3	1		
######	G	02008		#########	#########		CI	09N	13W	29	4	1	3		08/31/1978
######	G	02009		#########	#########		CA	01S	13W	28	1	2	4		12/31/1979
######	G	02010		#########	#########		CA	01S	13W	21	1				12/31/1929
######	G	02011		#########	#########		CA	01S	13W	28	2	2	3		12/31/1920
######	G	02012		#########	#########		CA	01S	13W	21	3	4	2		12/31/1920
######	G	02013	POD1	#########	#########		CA	02N	14W	12	1	1	2	01/01/1930	
######	G	02022		#########	#########		MK	11N	16W	35	3	1	2		12/31/1940
######	G	02026		#########	#########		CI	11N	15W	18	1	1	3		12/31/1987
######	G	02027		#########	#########		MK	11N	16W	35	3	1	3		12/31/1965
######	G	02028		#########	#########		MK	11N	16W	34	1	4	4		12/31/1985
######	G	02029		#########	#########		MK	11N	16W	35	4	3	1		12/31/1971
######	G	02030		#########	#########		CI	05N	18W	26	2	4	3		12/31/1930
######	G	02031		#########	#########		CI	05N	18W	25	2	2	4		12/31/1943
######	G	02033		#########	#########		CI	09N	16W	22	3	4	4		06/30/1987
######	G	02034		#########	#########		CI	08N	16W	27	1	1	1		06/30/1987
######	G	02035		#########	#########		CI	08N	16W	22	4	3	2		07/31/1987
######	G	02036		#########	#########		CI	08N	16W	01	1	1	3		09/30/1987
######	G	02037		#########	#########		MK	09N	16W	35	4	4	4		12/31/1987
######	G	02038		#########	#########		MK	09N	16W	35	3	2	2		12/31/1987
######	G	02039		#########	#########		MK	09N	16W	35	4	4	3		12/31/1987
######	G	02044		#########	#########		MK	12N	18W	29	1	1	1		12/31/1959
######	G	02045		#########	#########		MK	13N	15W	30	2	4	1		12/31/1950
######	G	02046		#########	#########		CI	10N	13W	28					
######	G	02047		#########	#########										
######	G	02048		#########	#########		MK	13N	16W	24	4	3	1		12/31/1970
######	G	02049		#########	#########										
######	G	02050		#########	#########		CI	10N	13W	28					
######	G	02051		#########	#########		MK	13N	16W	24	4	3	1		12/31/1950
######	G	02052		#########	#########		CI	10N	13W	28					

#########	G	01877		#########	#########		MK	11N	16W	24	2	3	3			
#########	G	01878		#########	#########		MK	13N	17W	17	3	4	4		12/31/1950	
#########	G	01879		#########	#########		MK	12N	19W	26	1	3	3			
#########	G	01880		#########	#########		CI	09N	15W	01	1	4	4		12/31/1987	
#########	G	01881		#########	#########		MK	11N	16W	14	2	3	4			
#########	G	01882		#########	#########		MK	11N	16W	35	3	4	4	10/16/2003	10/17/2003	
#########	G	01883		#########	#########		MK	11N	16W	24	2	4	3			
#########	G	01884		#########	#########		MK	11N	16W	24	1	2	2			
#########	G	01885		#########	#########	NON GRAN	CI	05N	18W	15	3	4	4			
#########	G	01886		#########	#########		CI	10N	13W	29	4	4	2			
#########	G	01887		#########	#########		CI	10N	13W	29	3	3	2			
#########	G	01889		#########	#########		CI	10N	13W	29	4	4	1			
#########	G	01890		#########	#########		CI	10N	13W	29	4	4	1			
#########	G	01891		#########	#########		CI	10N	13W	29	1	1	4			
#########	G	01892		#########	#########		CI	09N	13W	05	1	1	1			
#########	G	01893		#########	#########		CI	09N	13W	05	3	1	1			
#########	G	01894		#########	#########		CI	08N	16W	22	3	3	3		08/01/1989	
#########	G	01895		#########	#########		CI	10N	15W	30	4	4				
#########	G	01896		#########	#########		CI	04N	18W	10	1	1	3	04/20/2004	04/21/2004	
#########	G	01897		#########	#########		MK	11N	16W	03	2	3	1		05/11/1990	
#########	G	01899		#########	#########		MK	12N	18W	29	3					
#########	G	01900		#########	#########		MK	10N	16W	02	1	2				
#########	G	01901		#########	#########		MK	10N	16W	04	2					
#########	G	01902		#########	#########		MK	15N	18W	27	4	3	3		01/01/1967	
#########	G	01904		#########	#########		MK	13N	16W	09	1	4	3		09500101	
#########	G	01905		#########	#########		MK	13N	16W	24	1	4	2		01/01/1950	
#########	G	01906		#########	#########		MK	13N	16W	24	3	2	2		01/01/1960	
#########	G	01907		#########	#########		MK	13N	16W	24	3	2	1		01/01/1945	
#########	G	01908		#########	#########		MK	13N	16W	24	3	2	2		09600101	
#########	G	01909		#########	#########		MK	11N	16W	11	3	3	2		09/01/1992	
#########	G	01911		#########	#########		CI	11N	16W	02	3	4	1		08/23/1988	
#########	G	01912		#########	#########		MK	13N	17W	16	3	1	4		10/27/1975	
#########	G	01914		#########	#########		MK	15N	18W	35	1	4	2	11/17/2003	11/19/2003	
#########	G	01915		#########	#########		MK	15N	19W	28	1	2	2	10/25/2003	11/03/2003	
#########	G	01916		#########	#########		CA	01S	18W	12				09/28/2006	10/02/2006	
#########	G	01918		#########	#########		CI	10N	14W	06	4	4	2			
#########	G	01919		#########	#########		CI	05N	17W	18	4	4	1		12/31/1961	
#########	G	01920		#########	#########		CI	05N	18W	03	4	3	4		12/31/1942	
#########	G	01922		#########	#########	NON GRAN	CI	05N	18W	15	3	2	2			
#########	G	01923		#########	#########	NON GRAN	CI	05N	18W	15	3	3	3			
#########	G	01924		#########	#########	NON GRAN	CI	05N	18W	15	3	1	1			
#########	G	01925		#########	#########	NO										
#########	G	01926		#########	#########	NON GRAN	CI									
#########	G	01927		#########	#########		MK	13N	17W	19	1	1	3		09/30/1979	
#########	G	01928		#########	#########		CI	11N	15W	30				02/05/2004	02/27/2004	
#########	G	01928	POD2	#########	#########	NON-GRAN	CI	11N	15W	30	2	1	1	10/03/2006	10/04/2006	
#########	G	01929		#########	#########		CI	06N	17W	36					12/31/1991	
#########	G	01930		#########	#########		CI	06N	17W	22					12/31/1991	
#########	G	01931		#########	#########		CI	06N	17W	22					12/31/1950	
#########	G	01932		#########	#########		CI	06N	17W	22					12/31/1960	
#########	G	01933		#########	#########	NON GRAN	CI									
#########	G	01934		#########	#########		MK	11N	16W	11	1	4	4			
#########	G	01935		#########	#########		CI	11N	15W	30	2	2	1			
#########	G	01936		#########	#########		CI	11N	15W	30	2	2	1			
#########	G	01937		#########	#########		CI	11N	15W	30	1	4	3	12/05/2003	12/15/2003	
#########	G	01940		#########	#########		CI	06N	17W	30				12/17/2003	12/17/2003	
#########	G	01941		#########	#########	NON GRAN	MK							05/25/2004	05/28/2004	
#########	G	01942		#########	#########	NON GRAN	MK									
#########	G	01943		#########	#########	NON GRAN	MK									
#########	G	01944		#########	#########		CI	05N	17W	09	2	2			12/31/1930	
#########	G	01945		#########	#########	NON GRAN	MK							12/16/2003	12/17/2003	
#########	G	01946		#########	#########	NON GRAN	CI									
#########	G	01947		#########	#########		MK	13N	16W	24	4	2	2		12/31/1907	
#########	G	01948		#########	#########		CI	10N	15W	23	3	2	2	10/27/2003	10/29/2003	
#########	G	01949		#########	#########		CI	08N	15W	08	3	3	4		06/30/1992	
#########	G	01950		#########	#########		CI	10N	14W	34	1				06/26/1982	
#########	G	01951		#########	#########									07/10/1987	07/10/1987	
#########	G	01952		#########	#########		CI	05N	18W	02	4	4	4		12/31/1940	
#########	G	01953		#########	#########		CI	05N	17W	30	1	2	4		12/31/1940	
#########	G	01955		#########	#########		CI	08N	16W	14				06/28/2004	06/30/2004	
#########	G	01957		#########	#########		CI	10N	14W	04	4	3	2			
#########	G	01959		#########	#########		CI	09N	13W	18	4	3	3			
#########	G	01959	POD1	#########	#########		CI	09N	13W	18	4	3	3	11/17/2005	11/19/2005	
#########	G	01960		#########	#########		CI	09N	13W	17	2	2	2	11/01/2005	11/17/2005	

########	G	01795		########	########		CI	11N	15W	29	2	2	3			12/31/1994
########	G	01796		########	########		CI	05N	18W	15	1	1	1			12/31/1948
########	G	01797		########	########		MK	12N	18W	29	1	4	3			12/31/1974
########	G	01798		########	########		CI	10N	13W	19	4	4	2		07/31/1996	07/31/1996
########	G	01799		########	########		CI	10N	13W	28	4	1	3			
########	G	01800		########	########		MK	12N	19W	26	1	1	3			12/31/1957
########	G	01801		########	########		MK	11N	16W	34	4	1	4			12/31/1984
########	G	01802		########	########		MK	12N	16W	15	2	4	2			12/31/1923
########	G	01803		########	########		CI	10N	13W	21	2	1	1			
########	G	01804		########	########		CI	10N	14W	08	3	4	1			12/31/1948
########	G	01805		########	########		CI	10N	13W	21	2	1	1			
########	G	01806		########	########		CI	10N	15W	12	2	3	1			12/31/1920
########	G	01807		########	########		CI	10N	13W	21	2	1	1			
########	G	01808		########	########		CI	10N	15W	14	2	3	1			12/31/1935
########	G	01809		########	########		CI	10N	13W	21	2	1	1			
########	G	01810		########	########		CI	05N	18W	15	1	1	1			
########	G	01811		########	########		CI	10N	14W	20	1	1	4			12/31/1934
########	G	01812		########	########		CI	10N	15W	14	4	2	1			12/31/1929
########	G	01813		########	########	NON GRAN	CI	05N	18W	15	2	3	4			
########	G	01814		########	########		CI	09N	13W	05	1	3	4			06/30/1994
########	G	01815		########	########	NON GRAN	CI	05N	18W	15	2	3	4			
########	G	01816		########	########		CI	10N	14W	34	4	4	2			12/31/1980
########	G	01817		########	########		CI	09N	14W	01	2	4	3			10/15/2001
########	G	01818		########	########		MK	11N	16W	35	3	4	2			12/31/1972
########	G	01819		########	########		MK	12N	18W	19	3	3	4			05/09/1977
########	G	01820		########	########		CI	11N	15W	07	3	3	4			12/31/1987
########	G	01821		########	########		CI	09N	14W	01	2	3	3			08/31/1971
########	G	01822		########	########		CI	11N	15W	18	4	4	4			05/31/1984
########	G	01823		########	########		CI	09N	15W	10	4	2	1			12/31/1950
########	G	01824		########	########		CI	11N	15W	01	4	4	4			12/31/1912
########	G	01825		########	########		MK	11N	16W	24	2	2	4			
########	G	01826		########	########		MK	11N	16W	02	1	4	4			
########	G	01827		########	########		CI	11N	15W	27	2	2	1			12/31/1986
########	G	01828		########	########		MK	10N	16W	02	4	2	4			12/31/1914
########	G	01829		########	########		CI	11N	15W	35	1	1	4			12/31/1971
########	G	01830		########	########		CI	08N	17W	03	2	3	1			18991231
########	G	01831		########	########		CI	10N	14W	05	2	2	1			12/31/1985
########	G	01832		########	########		CI	10N	14W	04	4	4	3			12/31/1972
########	G	01833		########	########		CI	09N	14W	08	2	1	1			12/31/1992
########	G	01834		########	########		CI	09N	15W	15	3	4	4			12/31/1944
########	G	01835		########	########	NON GRAN	CA	01N	12W	08					10/24/2003	10/30/2003
########	G	01837		########	########		MK	11N	16W	13	1	3	3			
########	G	01838		########	########		CI	09N	15W	27	1	2	1			12/31/1945
########	G	01839		########	########		CI	09N	15W	09	2	1	2			12/31/1942
########	G	01840		########	########		CI	09N	15W	12	3	1	4			08/30/1987
########	G	01841		########	########	NON GRAN	CI	10N	13W	19	4	4	3		10/17/2005	10/20/2005
########	G	01842		########	########	NON GRAN	MK	11N	16W	24	1	1	3			
########	G	01843		########	########		MK	12N	16W	03	4	4	4			
########	G	01844		########	########		MK	11N	16W	34	3	3	3		10/15/2003	10/16/2003
########	G	01845		########	########		CI	09N	12W	05	4	1	2			
########	G	01846		########	########		CI	10N	15W	05	1	3	2		12/05/2003	12/06/2003
########	G	01847		########	########	NON GRAN	CI	10N	13W	31						
########	G	01848		########	########	NON GRAN	MK	11N	16W	24	1	1	1			
########	G	01849		########	########		MK	11N	16W	23	2	2	2			
########	G	01850		########	########	NON GRAN	MK	10N	16W	02	2	3	1			
########	G	01851		########	########		MK	11N	16W	02	1	4	4			
########	G	01853		########	########		CI	12N	15W	29	1	1	4			
########	G	01855		########	########		MK	12N	18W	29	1	1	2			
########	G	01856		########	########		CI	10N	13W	21	3	3	3			
########	G	01857		########	########	NON GRAN	MK	11N	16W	23	2	2	4			
########	G	01858		########	########		CI	09N	14W	04	2	1	1			
########	G	01862		########	########		CI	10N	13W	21	3	1	1			
########	G	01863		########	########		CI	06N	17W	28	4	1	1			12/31/1979
########	G	01864		########	########	NON GRAN	CI	09N	12W	19					12/20/2003	02/06/2004
########	G	01865		########	########		MK	12N	20W	08	1	1	1		01/28/2005	02/03/2005
########	G	01866		########	########		CI	11N	15W	17	2	1	2			12/31/1993
########	G	01867		########	########	NON GRAN	CI	10N	14W	06						
########	G	01868		########	########		CI	06N	17W	10	1	1	1			
########	G	01869		########	########		CI	06N	17W	08	2	4	4			
########	G	01870		########	########		MK	13N	16W	25	2	4	1		08/02/2004	08/03/2004
########	G	01871		########	########		MK	12N	18W	20	3	4	4			
########	G	01872		########	########		MK	12N	18W	20	3	4	4			
########	G	01873		########	########		CI	10N	14W	19	4	2	2			04/15/1982
########	G	01875		########	########		MK	12N	18W	19	4	3	4			12/31/1977

#########	G	01708		#########	#########		MK	11N	16W	03	2	2	4	10/08/2003	10/11/2003
#########	G	01709		#########	#########		CI	10N	15W	20	1	2	4		12/31/1958
#########	G	01710		#########	#########		CI	07N	17W	33	3	3	1		
#########	G	01711		#########	#########		MK	11N	16W	24	2	2	3		
#########	G	01712		#########	#########		CI	07N	17W	13	4	4	2		
#########	G	01713		#########	#########		CI	06N	17W	30	1	3	3		08/12/1983
#########	G	01714		#########	#########		MK	11N	16W	35	4	4	2		
#########	G	01715		#########	#########		CI								
#########	G	01716		#########	#########		MK	10N	16W	02	2	3	3		12/31/1963
#########	G	01717		#########	#########	NON GRAN	CI	08N	16W	22					
#########	G	01718		#########	#########		MK	11N	16W	11	4	2	1		
#########	G	01719		#########	#########		MK	11N	16W	12	1	3	2		06/25/1987
#########	G	01720		#########	#########		MK	11N	16W	02	2	4	3		
#########	G	01721		#########	#########		CI	10N	14W	28	2	3	3		
#########	G	01722		#########	#########		CI	10N	14W	15	2	2	4	05/21/2004	05/27/2004
#########	G	01723		#########	#########		CI	10N	13W	31	4	1	3		
#########	G	01724		#########	#########		CI	05N	18W	33	3	3	4		12/31/1950
#########	G	01725		#########	#########		CI	07N	17W	11	1	4	4		12/31/1994
#########	G	01726		#########	#########		CI	07N	17W	11	1	4	4		12/31/1988
#########	G	01727		#########	#########		CI	05N	17W	05	2	3	2		12/31/1940
#########	G	01728		#########	#########		MK	11N	16W	13	2	2	1		07/01/1991
#########	G	01729		#########	#########		CI	05N	18W	35	2	2	2		
#########	G	01730		#########	#########		MK	11N	16W	12	3	3	4		12/31/1984
#########	G	01731		#########	#########		CI	05N	18W	15	4	4	4		12/31/1950
#########	G	01732		#########	#########		CI	05N	17W	04	3	3	2		12/31/1940
#########	G	01733		#########	#########		MK								12/31/1927
#########	G	01734		#########	#########		MK	13N	16W	13	1	3	1	12/31/1963	12/31/1963
#########	G	01735		#########	#########	NON GRAN	CI	09N	12W	09	4	1			
#########	G	01736		#########	#########		MK	13N	16W	15					12/31/1963
#########	G	01739		#########	#########		MK								12/31/1988
#########	G	01740		#########	#########		CA	01N	19W	31	1	2	1		
#########	G	01741		#########	#########		MK	11N	16W	13					
#########	G	01742		#########	#########		CI	10N	13W	28	1	1	1		
#########	G	01743		#########	#########		MK	11N	16W	02	3	2	2		08/31/1983
#########	G	01745		#########	#########		CI	09N	15W	11	2			12/31/1980	12/31/1980
#########	G	01746		#########	#########		CI	07N	17W	12	2	1	1		
#########	G	01747		#########	#########	NON GRAN	CI	09N	15W	12	2	3		10/05/2003	10/06/2003
#########	G	01748		#########	#########	NON GRAN	CI	09N	15W	12	2	1	3		
#########	G	01751		#########	#########	NON GRAN	CI	10N	13W	31	1	1	1		
#########	G	01752		#########	#########		CI	10N	15W	08	2	3	1	10/28/2003	10/30/2003
#########	G	01753		#########	#########		MK	13N	16W	05	2	2	4		
#########	G	01754		#########	#########		MK	13N	16W	05	3	2	4		12/31/1946
#########	G	01757		#########	#########		MK	11N	16W	02	1	2	2		
#########	G	01759		#########	#########	NON GRAN	CI	04N	18W	09	2	4	1	07/27/2004	08/26/2004
#########	G	01760		#########	#########		MK	13N	15W	33	3	3	1		12/31/1950
#########	G	01762		#########	#########		MK	13N	15W	32	2	1	4		12/31/1950
#########	G	01763		#########	#########		MK								
#########	G	01764		#########	#########		MK	13N	17W	28	2	2	4		07/10/1975
#########	G	01765		#########	#########		MK	11N	16W	02	3	4	2	10/16/2003	10/17/2003
#########	G	01766		#########	#########		MK	12N	16W	29	2	3	3	06/30/1986	06/30/1986
#########	G	01767		#########	#########		MK	13N	17W	26	2	2	3		12/31/1948
#########	G	01768		#########	#########		MK	12N	18W	29	2	2	3	12/31/1975	12/31/1975
#########	G	01769		#########	#########		CI	05N	18W	14	3	3	3		
#########	G	01772		#########	#########		CI	06N	18W	24	3	2	1	12/31/1950	12/31/1950
#########	G	01773		#########	#########		CI	05N	18W	15	4	4	4		
#########	G	01774		#########	#########		CI	11N	16W	33	2	4	3	08/25/1993	08/25/1993
#########	G	01775		#########	#########		MK	12N	18W	29	4	3	4	12/31/1980	12/31/1980
#########	G	01777		#########	#########		CI	05N	18W	13	2	2	2	12/31/1941	12/31/1941
#########	G	01779		#########	#########		MK	06N	17W	02	4	3	4		12/31/1933
#########	G	01780		#########	#########		CI	07N	17W	26	4	1	3		12/31/1930
#########	G	01781		#########	#########		CI	07N	17W	12	1	3	3		12/31/1975
#########	G	01782		#########	#########		MK	11N	16W	13	1	1	1		09/25/1991
#########	G	01783		#########	#########		CI	05N	17W	04	1	4	4		12/31/1953
#########	G	01784		#########	#########		CI	11N	15W	30	2	1	1		12/31/1983
#########	G	01785		#########	#########		MK	12N	20W	08	4	3	4		12/31/1959
#########	G	01786		#########	#########		MK	12N	18W	19	3	3	4		12/31/1933
#########	G	01787		#########	#########		MK	12N	18W	19	3	3	4		12/31/1933
#########	G	01788		#########	#########		MK	10N	16W	02	2	1	3		12/31/1970
#########	G	01789		#########	#########	NON GRAN	CI							11/25/2003	11/28/2003
#########	G	01790		#########	#########		MK	10N	16W	02	2	1	1		12/31/1947
#########	G	01791		#########	#########		MK	11N	16W	14	3	4	1		12/31/1984
#########	G	01792		#########	#########		CI	09N	12W	18	2	3	2		12/31/1980
#########	G	01793		#########	#########		MK	11N	16W	35	4	1	2		12/31/1987
#########	G	01794		#########	#########		MK	06N	16W	34	1	3	4		12/31/1930

#########	G	01647		#########	#########	NON GRAN	MK	11N	16W	35				10/08/2003	10/09/2003
#########	G	01648		#########	#########	NON GRAN	CI	11N	15W	08	4	1			
#########	G	01649		#########	#########	NON GRAN	MK	11N	16W	35	4			10/09/2003	10/13/2003
#########	G	01651		#########	#########		MK	15N	18W	16	3	2	1		
#########	G	01651	S	#########	#########		MK	15N	18W	16	3	2	1		
#########	G	01651	S-10	#########	#########		MK	15N	18W	16	3	2	1		
#########	G	01651	S-11	#########	#########		MK	15N	18W	16	3	2	1		
#########	G	01651	S-12	#########	#########		MK	15N	18W	16	3	2	1		
#########	G	01651	S-13	#########	#########		MK	15N	18W	16	3	2	1		
#########	G	01651	S-14	#########	#########		MK	15N	18W	16	3	2	1		
#########	G	01651	S-15	#########	#########		MK	15N	18W	16	3	2	1		
#########	G	01651	S-16	#########	#########		MK	15N	18W	16	3	2	1		
#########	G	01651	S-2	#########	#########		MK	15N	18W	16	3	2	1		
#########	G	01651	S-3	#########	#########		MK	15N	18W	16	3	2	1		
#########	G	01651	S-4	#########	#########		MK	15N	18W	16	3	2	1		
#########	G	01651	S-5	#########	#########		MK	15N	18W	16	3	2	1		
#########	G	01651	S-6	#########	#########		MK	15N	18W	16	3	2	1		
#########	G	01651	S-7	#########	#########		MK	15N	18W	16	3	2	1		
#########	G	01651	S-8	#########	#########		MK	15N	18W	16	3	2	1		
#########	G	01651	S-9	#########	#########		MK	15N	18W	16	3	2	1		
#########	G	01652		#########	#########		CA	01N	16W	03	2	2	4		
#########	G	01653		#########	#########		CI	09N	14W	08	4	3	1		
#########	G	01654		#########	#########		CA	02N	15W	23				11/20/2003	11/25/2003
#########	G	01655		#########	#########	NON GRAN	MK							08/12/2004	08/12/2004
#########	G	01656		#########	#########		CI	08N	15W	30	3	3	1		12/31/1955
#########	G	01657		#########	#########		CA	02N	15W	13	1	3	1	04/22/2005	04/26/2005
#########	G	01658		#########	#########		MK	12N	18W	29	2	4	3		
#########	G	01659		#########	#########		CI	10N	13W	20	2	1	1		03/20/1993
#########	G	01660		#########	#########		CI	10N	14W	05	2	1	1		12/31/1989
#########	G	01661		#########	#########		CI	05N	17W	22	1	1	4		12/31/1950
#########	G	01662		#########	#########		CI	05N	17W	17	3	3	4		12/31/1950
#########	G	01663		#########	#########		MK	11N	16W	14	4	2	1		09/03/1981
#########	G	01664		#########	#########	NON GRAN	MK							09/30/2003	10/01/2003
#########	G	01665		#########	#########		CA	02S	17W	14	1	3		11/20/2004	02/15/2005
#########	G	01666		#########	#########		CI	11N	15W	17	1	3	2		03/07/1994
#########	G	01667		#########	#########		CI	09N	14W	13	3	3	3		12/31/1992
#########	G	01668		#########	#########		CI	09N	14W	14	4	2	4		12/31/1988
#########	G	01669		#########	#########		CI	09N	14W	14	3	2	2		12/31/1920
#########	G	01670		#########	#########		CI	09N	14W	14	4	2	4	12/31/1940	12/31/1940
#########	G	01671		#########	#########		CI	10N	14W	18	3	3	3		12/31/1930
#########	G	01673		#########	#########		MK	11N	16W	24	2	4	3		
#########	G	01674		#########	#########	NON-GRAN	MK	11N	16W	35	4				
#########	G	01675		#########	#########		MK	11N	16W	34	3	1	2	12/31/1965	12/31/1965
#########	G	01676		#########	#########		CI	08N	16W	27	1	1	3	12/31/1993	12/31/1993
#########	G	01677		#########	#########		MK	11N	16W	02	1	2	2	08/31/1993	08/31/1993
#########	G	01678		#########	#########		CI	11N	15W	29	2	1	3	08/06/1990	08/06/1990
#########	G	01679		#########	#########	NON GRAN	CI								
#########	G	01680		#########	#########	NON GRAN	CI	08N	14W	14	4	2			
#########	G	01681		#########	#########		MK				2	1	3		
#########	G	01682		#########	#########		CI	10N	13W	21	2	4	3		
#########	G	01683		#########	#########		MK	11N	16W	02	1	2	2	05/25/2005	06/06/2005
#########	G	01683	POD1	#########	#########		MK	11N	16W	02	1	2	2	05/25/2005	06/06/2005
#########	G	01684		#########	#########		CI	11N	15W	26	3	4	2		
#########	G	01686		#########	#########	NON GRAN	MK								
#########	G	01687		#########	#########		MK	12N	18W	08	4	4	3		12/31/1975
#########	G	01688		#########	#########		MK	12N	18W	29	3	4	1		12/31/1982
#########	G	01689		#########	#########		MK	12N	18W	29	3	4	3		12/31/1968
#########	G	01690		#########	#########		MK	12N	18W	29	3	4	4		12/31/1981
#########	G	01691		#########	#########		MK	12N	08W	29	4	4	4		12/31/1973
#########	G	01692		#########	#########		MK	11N	16W	34	4	3	4		12/31/1950
#########	G	01693		#########	#########		CI	10N	14W	22	2	1	3		12/31/1962
#########	G	01694		#########	#########		MK	10N	16W	02	2	1	3		12/31/1991
#########	G	01695		#########	#########		MK	11N	16W	35	4	4	4		12/31/1950
#########	G	01696		#########	#########		CI	09N	15W	12	2	2	3		09/12/1992
#########	G	01697		#########	#########		CI	09N	15W	12	2	2	4		12/31/1950
#########	G	01698		#########	#########		MK	12N	18W	12	2	3			12/31/1993
#########	G	01699		#########	#########		MK	11N	16W	35	4	1	3		05/31/1989
#########	G	01700		#########	#########		CI	10N	15W	20	2	2	2		12/31/1982
#########	G	01702		#########	#########		MK	16N	19W	16					12/31/1962
#########	G	01703		#########	#########		MK	16N	19W	15	4				12/31/1960
#########	G	01704		#########	#########		CI	10N	15W	20	1	4	4	12/31/1963	12/31/1963
#########	G	01705		#########	#########		MK	13N	16W	24	2	3	4		12/31/1981
#########	G	01706		#########	#########		CI	10N	15W	20	4	3	4		12/31/1984
#########	G	01707		#########	#########		MK	11N	16W	02	4	3	3	10/06/2003	10/08/2003

#########	G	01570		#########	########		CA	01S	20W	01	3	3	3		09/21/2003	11/05/2003
#########	G	01571		#########	########		CI	09N	15W	18	2	2	1			12/31/1951
#########	G	01572		#########	########		MK	11N	16W	35	3	4	2			12/31/1968
#########	G	01573		#########	########		MK	10N	16W	04	3	2	1			12/31/1960
#########	G	01574		#########	########		CI	09N	15W	30	4	4	3			12/31/1951
#########	G	01575		#########	########		MK	10N	16W	02	2	1	1			12/31/1960
#########	G	01576		#########	########		MK	11N	16W	35	4	3	3			12/31/1930
#########	G	01577		#########	########		MK	09N	16W	15	3	1	4			12/31/1920
#########	G	01578		#########	########		CI	05N	17W	07	3	3	1			05/30/1985
#########	G	01579		#########	########		MK	10N	16W	02	2	1	3			12/31/1940
#########	G	01581		#########	########		CI	08N	15W	18	3	3	1			12/31/1981
#########	G	01582		#########	########		MK	11N	16W	03	2	4	2			12/31/1990
#########	G	01583		#########	########		MK	11N	16W	13	4	3	2			08/31/1993
#########	G	01584		#########	########		MK	10N	16W	03	2	3	3			10/31/1972
#########	G	01585		#########	########		MK	11N	16W	13						07/27/1983
#########	G	01586		#########	########		MK	11N	16W	35	4	4	3			06/01/1955
#########	G	01587		#########	########		MK	10N	16W	02	2	1	1			12/31/1952
#########	G	01588		#########	########		MK	10N	16W	02	2	1	1			18781231
#########	G	01589		#########	########		MK	11N	16W	34	4	2	4			12/31/1981
#########	G	01590		#########	########		CI	10N	14W	34	3	1	2			04/11/1981
#########	G	01591		#########	########		MK	12N	18W	17	4	4	4			12/31/1982
#########	G	01592		#########	########		CI	05N	18W	23	1	4	2			12/31/1974
#########	G	01593		#########	########		MK	12N	18W	29	1	2	2			12/31/1972
#########	G	01594		#########	########		MK	10N	15W	20	2	4	1			12/31/1980
#########	G	01595		#########	########		CI	05N	15W	31	2	2	2			12/31/1971
#########	G	01596		#########	########		MK	10N	16W	02	2	1	2			12/31/1901
#########	G	01598		#########	########		CI	10N	16W	10						12/15/1994
#########	G	01599		#########	########		CA	02S	17W	25	2	2	4		07/15/2004	07/18/2004
#########	G	01600		#########	########		MK	12N	20W	25	1	2	1			12/31/1993
#########	G	01601		#########	########		MK	12N	20W	25	1	2	1			12/31/1993
#########	G	01602		#########	########		CA	01N	12W	05	3	1	3			
#########	G	01603		#########	########		MK								08/14/2003	08/15/2003
#########	G	01604		#########	########		CA	01S	20W	12	4	1	4		10/07/2003	10/10/2003
#########	G	01605		#########	########		CA	02N	15W	12	4	4	3		03/15/2004	03/16/2004
#########	G	01607		#########	########		CI	06N	17W	31						
#########	G	01608		#########	########		MK	11N	16W	34	4	1	4			12/31/1979
#########	G	01609		#########	########		MK	11N	16W	34	4	1	4			12/31/1989
#########	G	01610		#########	########		MK	11N	16W	35	3	4	4			07/31/1972
#########	G	01611		#########	########		CI	08N	16W	34	1	3	1			12/31/1990
#########	G	01612		#########	########		CA	01N	16W	05	3	4	1			
#########	G	01613		#########	########		CA	02S	21W	16	1	2	2			
#########	G	01614		#########	########		CI	10N	15W	05	1	2	4		10/10/2003	10/14/2003
#########	G	01615		#########	########		CI	09N	15W	03	4	2	3		09/22/2003	09/23/2003
#########	G	01616		#########	########		MK	11N	16W	14	3	2	2			
#########	G	01617		#########	########		MK	11N	16W	02	1	2	3			
#########	G	01618		#########	########		CA	02N	15W	12	4	1			09/11/2003	09/20/2003
#########	G	01619		#########	########		CA	02S	12W	19	4	2	4		08/22/2003	08/28/2003
#########	G	01620		#########	########		CI	05N	17W	17	1	3	3			12/31/1941
#########	G	01621		#########	########		CI	08N	19W	24	3	1	1			12/31/1951
#########	G	01622		#########	########		CI	08N	19W	24	4	4	1			12/31/1936
#########	G	01623		#########	########		CI	04N	17W	05	2	3	3			12/31/1988
#########	G	01624		#########	########		CI	08N	19W	36	3	1	3			12/31/1951
#########	G	01625		#########	########		CI	05N	17W	29	1	3	2			12/31/1936
#########	G	01626		#########	########		CI	06N	17W	03	4	1				05/31/1987
#########	G	01627		#########	########		CI	04N	17W	04	2	3	3			12/31/1936
#########	G	01628		#########	########		MK	11N	16W	12	2	3				12/31/1984
#########	G	01629		#########	########		MK	11N	16W	34	3	1	2			12/31/1960
#########	G	01630		#########	########		CI	08N	18W	22	1	1	1			12/31/1982
#########	G	01631		#########	########		CI	08N	16W	34	3	3	2			12/31/1992
#########	G	01632		#########	########		CI	08N	16W	34	3	3	4			12/31/1989
#########	G	01633		#########	########		CI	09N	15W	01	1	3	4			12/31/1992
#########	G	01634		#########	########		CI	08N	18W	22	1	1	1			12/31/1952
#########	G	01635		#########	########		MK	13N	17W	31	1	4	1			12/31/1993
#########	G	01636		#########	########		CI	08N	19W	24	3	1	1			12/31/1944
#########	G	01637		#########	########		CI	08N	18W	22	4	3	4			12/31/1994
#########	G	01638		#########	########		CI	05N	17W	05	4	4	4			12/31/1989
#########	G	01639		#########	########		MK	11N	16W	03	1	1	4			12/31/1989
#########	G	01640		#########	########		MK	11N	16W	02	2	3	1			12/31/1989
#########	G	01641		#########	########		CI	09N	15W	12	3	1	1			06/01/1987
#########	G	01642		#########	########		CI	09N	15W	01	3	2	2			08/16/1993
#########	G	01643		#########	########		CI	05N	17W	20	3	1	1			12/31/1942
#########	G	01644		#########	########		CI	05N	17W	21	2	2	2			12/31/1950
#########	G	01645		#########	########		MK	13N	16W	11	2	2	2			12/12/1983
#########	G	01646		#########	########	NON GRAN	MK	11N	16W	35					10/06/2003	10/07/2003

#########	G	01495		#########	#########		CI								08/01/2003	08/02/2003
#########	G	01496		#########	#########	NON-GRAN	CI	11N	15W	17					07/10/2003	07/11/2003
#########	G	01497		#########	#########		CA	02N	14W	29	1	2	3		11/01/2003	11/04/2003
#########	G	01498		#########	#########		CI	11N	15W	32	4	3	1			
#########	G	01499		#########	#########		CA	01N	18W	31	3	3	3		01/19/2004	01/23/2004
#########	G	01500		#########	#########		MK	10N	16W	03	2	3	1		09/08/2004	09/12/2004
#########	G	01501		#########	#########		MK	12N	19W	24	3	4	2			
#########	G	01502		#########	#########	NON-GRAN	CI	11N	15W	05					06/30/2003	06/30/2003
#########	G	01503		#########	#########		CI	09N	14W	04	2	2	2		07/15/2003	08/04/2003
#########	G	01504		#########	#########		CI	08N	16W	15	3	3	3		08/05/2003	08/06/2003
#########	G	01505		#########	#########		CI	09N	14W	04	1	2	3		09/05/2003	09/25/2003
#########	G	01506		#########	#########		CA	03S	17W	08	1	1	3			
#########	G	01507		#########	#########		CI									
#########	G	01507	POD1	#########	#########	NON GRAN	CI								03/21/2007	03/22/2007
#########	G	01508		#########	#########		CA	01N	12W	07						
#########	G	01509		#########	#########		CA	03N	16W	35	4	3	2		08/15/2003	08/17/2003
#########	G	01510		#########	#########		CA	01N	20W	31	3	1	1			
#########	G	01511		#########	#########	NON-GRAN	CA	02N	15W	21					02/18/2004	02/20/2004
#########	G	01512		#########	#########		CI	09N	14W	07	4	4			08/24/2003	08/24/2003
#########	G	01513		#########	#########		MK	15N	18W	34	2	1	2			
#########	G	01514		#########	#########		CA	01N	13W	26	2	4	3			12/31/1960
#########	G	01515		#########	#########		CA	01N	13W	26	2	4	3			01/01/1960
#########	G	01516		#########	#########		CA	01N	13W	26	2	3	4			01/01/1976
#########	G	01517		#########	#########		CI	11N	15W	20	1	2	4			18001231
#########	G	01518		#########	#########		MK	13N	17W	29	3	3	1		08/01/2003	08/09/2003
#########	G	01519		#########	#########		CI	08N	16W	10	2	4	1			
#########	G	01520		#########	#########		MK	11N	16W	33	4	4	4			
#########	G	01521		#########	#########		MK	10N	16W	03	1	2	1			12/31/1983
#########	G	01522		#########	#########		CI	09N	13W	10	2	2	3			12/31/1965
#########	G	01523		#########	#########		MK	12N	18W	20	2	4	3			04/16/1977
#########	G	01524		#########	#########		MK	12N	20W	24	4	4	3			
#########	G	01525		#########	#########		CA									
#########	G	01526		#########	#########		CI	09N	14W	31						01/01/1950
#########	G	01527		#########	#########		CI	09N	14W	29						01/01/1948
#########	G	01528		#########	#########		MK	12N	18W	08	4				10/01/2003	10/01/2003
#########	G	01529		#########	#########		CI	09N	13W	04	1	4	2		09/30/2003	10/04/2003
#########	G	01531		#########	#########		MK								02/17/2004	03/17/2004
#########	G	01532		#########	#########		MK									
#########	G	01533		#########	#########		CI	11N	15W	20						
#########	G	01534		#########	#########		CA								11/05/2003	11/06/2003
#########	G	01535		#########	#########		MK	12N	18W	20	1	4	3			10/01/1990
#########	G	01536		#########	#########		CI	05N	17W	20	2	2	1			07/02/1992
#########	G	01537		#########	#########		CI	05N	17W	20	2	2	1			07/02/1992
#########	G	01538		#########	#########		MK	12N	18W	29	4	4	4			12/31/1950
#########	G	01539		#########	#########		CI	09N	15W	11	2	4	1			08/23/1993
#########	G	01540		#########	#########		MK	11N	16W	13	2	4	1			12/31/1993
#########	G	01541		#########	#########		MK	10N	13W	20	3	3				12/31/1993
#########	G	01542		#########	#########		MK	12N	18W	17	4	2	1			12/31/1972
#########	G	01543		#########	#########		CI	08N	13W	19	1	1	1			12/31/1950
#########	G	01544		#########	#########		CI	09N	14W	16	2	3	1			12/31/1950
#########	G	01545		#########	#########		CI	09N	14W	17	1	2	1			12/31/1960
#########	G	01546		#########	#########		CI	11N	15W	19	2	1	2			12/31/1950
#########	G	01547		#########	#########		CI	09N	14W	19	4	1	3			12/31/1948
#########	G	01548		#########	#########		MK	11N	16W	35	3	4	1			12/31/1950
#########	G	01549		#########	#########		MK	12N	16W	28	2	4	4			12/31/1960
#########	G	01550		#########	#########		MK	11N	16W	34	3	3	2			12/31/1950
#########	G	01551		#########	#########	NON GRAN	MK	12N	16W	34						
#########	G	01552		#########	#########		MK	10N	16W	36	4	2	1			12/31/1970
#########	G	01553		#########	#########		CI	10N	15W	21	4	1	1		06/09/2004	06/14/2004
#########	G	01554		#########	#########		CI	09N	15W	05	1	1	1			12/31/1951
#########	G	01555		#########	#########		MK	11N	16W	34	3	3	4			
#########	G	01556		#########	#########		CI	11N	15W	07	3	3	2			05/31/1986
#########	G	01557		#########	#########		MK	10N	16W	24	2	3	3			12/31/1946
#########	G	01558		#########	#########		CI	10N	15W	30	1	1	2			12/31/1940
#########	G	01560		#########	#########		MK	11N	16W	13	4	2	4			12/31/1987
#########	G	01561		#########	#########		MK	11N	16W	33	4	2	4			02/14/1981
#########	G	01562		#########	#########		CI	10N	13W	20	1	1	4			09/02/1993
#########	G	01563		#########	#########		MK	11N	16W	34	4	3	4			12/31/1947
#########	G	01564		#########	#########		MK	12N	18W	17	4	3	3			12/31/1974
#########	G	01565		#########	#########		MK	11N	16W	13	4	2	3			12/31/1987
#########	G	01566		#########	#########		MK	10N	16W	03	3	4	3			12/31/1959
#########	G	01567	POD1	#########	#########		MK	12N	18W	32	1	2	2		12/31/1962	12/31/1962
#########	G	01568		#########	#########		CI	07N	16W	08	3	1	2			09/22/1980
#########	G	01569		#########	#########		CI	10N	13W	29	1	2				05/31/1991

########	G	01414		########	########		CI	11N	15W	21	3	3	3		
########	G	01415		########	########		MK	11N	16W	35	4	3	1	08/10/2002	08/19/2002
########	G	01416		########	########		CA	02N	15W	12	3	4	3	10/20/2002	10/25/2002
########	G	01417		########	########		CI	11N	15W	32	4	3	4	10/07/2002	10/09/2002
########	G	01418		########	########		CI	11N	15W	21	4	4	4	04/20/2003	05/20/2003
########	G	01418	POD2	########	########	NON GRAN	CI	11N	15W	20	2	4	4	11/17/2007	11/29/2007
########	G	01419		########	########		CA	02N	15W	10	1	1	1	10/28/2002	11/07/2002
########	G	01420		########	########		CA	02N	15W	26	2	2	4	02/11/2003	02/14/2003
########	G	01421		########	########		CI	09N	14W	08	4	3	4		
########	G	01422		########	########		CA	02N	13W	29	3	3	4	07/20/2003	08/17/2003
########	G	01423		########	########		MK	15N	19W	28	2	4	4	11/05/2002	11/20/2002
########	G	01424		########	########		MK	11N	16W	35	2	4	1		
########	G	01426		########	########		MK	13N	17W	31	1	3	1	11/18/2002	11/20/2002
########	G	01427		########	########		MK	16N	20W	07	2	4	1	12/02/2002	12/06/2002
########	G	01428		########	########		MK	12N	18W	29	2	4	2	09/23/2003	09/26/2003
########	G	01430		########	########		MK	15N	18W	34	2	4	1	12/10/2002	01/03/2003
########	G	01431		########	########		CI	10N	15W	05	2	4	2	12/03/2002	12/06/2002
########	G	01432		########	########		CI	10N	15W	30	3	4	1	12/02/2002	12/17/2002
########	G	01433		########	########		MK	15N	19W	29	4	3	1	12/11/2002	12/18/2002
########	G	01434		########	########		MK	15N	19W	31	1	2	1	01/06/2003	01/07/2003
########	G	01435		########	########		CI	09N	14W	08	3	1	4	09/18/2003	09/18/2003
########	G	01437		########	########		MK	15N	19W	35	3	3	1	12/15/2002	12/28/2002
########	G	01438		########	########		CA	02N	15W	15	3	3	4	01/30/2003	02/12/2003
########	G	01439		########	########		CA	01N	19W	31	4	1	4	12/15/2003	12/19/2003
########	G	01440		########	########		CA	01N	19W	31	1	3	1	01/03/2003	01/28/2003
########	G	01442		########	########		MK	11N	16W	24	4	3	3		12/31/1989
########	G	01443		########	########		CI	06N	17W	22	4	3	3	01/15/2003	01/17/2003
########	G	01444		########	########		CA	02N	15W	14	4	4	2	09/14/2003	09/21/2003
########	G	01445		########	########		MK	12N	18W	29	4	4	3	01/27/2003	02/10/2003
########	G	01447		########	########		MK	15N	19W	29	4	4	1	01/29/2003	02/04/2003
########	G	01448		########	########		CA	02N	15W	13	4	4	4	02/17/2003	02/22/2003
########	G	01449		########	########		CA	02N	15W	13	4	1	4	04/25/2003	05/28/2003
########	G	01449	POD1	########	########		CA	02N	15W	13	4	1	4	04/25/2003	05/28/2003
########	G	01450		########	########		CI	08N	16W	22	1	4	3		12/31/1969
########	G	01451		########	########		CA	02N	13W	35	4	3	3	01/10/2005	01/17/2005
########	G	01452		########	########		MK	15N	17W	08	2	3	3	02/24/2003	02/28/2003
########	G	01453		########	########		CI	09N	13W	24	2	1	4	03/01/2003	04/22/2003
########	G	01455		########	########		CI	08N	16W	03	1	3	4	05/06/2004	05/06/2004
########	G	01456		########	########		CI	08N	15W	18	4	4	1	04/30/2003	05/01/2003
########	G	01458		########	########		MK	14N	16W	05	2	4	2	03/12/2003	03/27/2003
########	G	01459		########	########		MK	15N	19W	28	2	4	4		
########	G	01460		########	########		CI	05N	18W	29	1	3	4	05/14/2004	05/20/2004
########	G	01461		########	########		MK							04/01/2003	04/21/2003
########	G	01462		########	########		CA	02N	15W	23	3	3	2	03/25/2003	03/25/2003
########	G	01463		########	########		MK	15N	18W	34	1	3	2	04/07/2003	04/08/2003
########	G	01464		########	########		CI	05N	18W	20	4	3	2	04/01/2003	04/04/2003
########	G	01465		########	########		MK	12N	18W	17	4	4	3	03/27/2003	04/05/2003
########	G	01466		########	########		CA	01S	20W	12	4	1	4	04/21/2003	04/24/2003
########	G	01467		########	########		CA	01N	13W	23	3	4	3		01/01/1952
########	G	01468		########	########		CI							04/16/2003	04/30/2003
########	G	01469		########	########		MK	15N	18W	34	3	4	2	04/10/2003	04/11/2003
########	G	01470		########	########		CI	10N	14W	05	1	3	3	04/14/2003	04/18/2003
########	G	01471		########	########		MK							05/14/2003	05/14/2003
########	G	01472		########	########		CI	10N	14W	06	3	1	2	04/21/2003	04/21/2003
########	G	01473		########	########		MK	11N	16W	12	1	1	3	04/29/2003	04/29/2003
########	G	01474		########	########		MK	11N	16W	35	1	4	2		
########	G	01475		########	########		CA	01N	13W	03	1	1	1	01/28/2004	01/31/2004
########	G	01476		########	########		MK	15N	18W	08					
########	G	01477		########	########		CA	03S	12W	10				06/02/2003	06/14/2003
########	G	01478		########	########		CI	11N	15W	04	2	4	3	06/23/2003	06/27/2003
########	G	01479		########	########		CI							05/22/2003	05/22/2003
########	G	01480		########	########		MK							05/01/2003	05/05/2003
########	G	01481		########	########		CA	02N	15W	24	1	1	1	10/21/2003	10/25/2003
########	G	01482		########	########		MK							05/06/2003	05/09/2003
########	G	01483		########	########		CI	11N	15W	30	4	3	2		
########	G	01484		########	########		MK							05/16/2003	05/16/2003
########	G	01486		########	########		MK	15N	17W	16	2	4	2		01/01/1941
########	G	01487		########	########		MK	13N	16W	09	4	2	4		
########	G	01488		########	########		CI	05N	18W	29	3	4	3		
########	G	01490		########	########		MK	11N	16W	24	4	3	3	06/05/2003	06/17/2003
########	G	01491		########	########		MK	11N	16W	11	3	2	2	06/09/2003	06/18/2003
########	G	01492		########	########		MK	11N	16W	02	2	4	4	05/27/2003	07/15/2003
########	G	01493		########	########	NON-GRAN	CA	02N	14W	18	1	4	4	08/27/2003	08/28/2003
########	G	01494		########	########		CI	12N	15W	18				06/20/2003	07/05/2003

########	G	01333		########	########		MK	13N	16W	28	2	3	4	01/15/2003	01/20/2003
########	G	01333	POD1	########	########	NON GRAN	MK	13N	16W	28	4	1	2		
########	G	01334		########	########		MK	13N	16W	27	2	3	2	01/22/2003	01/28/2003
########	G	01334	POD1	########	########	NON GRAN	MK	13N	16W	27	2	3	2		
########	G	01335		########	########		MK	13N	16W	33	2	3	3		
########	G	01336		########	########		CA	01N	13W	15	3	2	1	02/05/2002	02/07/2002
########	G	01337		########	########		CA	02S	17W	32	4	4	3	03/22/2002	03/22/2002
########	G	01338		########	########		CA	01N	16W	04	2	4	1	02/22/2002	03/22/2002
########	G	01339		########	########		CA	01N	19W	31	1	2	1	02/26/2002	03/22/2002
########	G	01340		########	########		MK	14N	20W	30	2	2	2		
########	G	01341		########	########		MK	13N	16W	15	1	3	1	02/21/2002	02/22/2002
########	G	01342		########	########		MK	11N	16W	02	3	4	4	04/20/2002	04/29/2002
########	G	01344		########	########		CA	02S	17W	23	2	4	1	06/17/2002	06/18/2002
########	G	01345		########	########		CA	02N	16W	33	4	3	4	12/31/1954	12/31/1954
########	G	01346		########	########		CA	02N	16W	33	4	3	4	12/31/1954	12/31/1954
########	G	01347		########	########		CA	02N	16W	33	4	3	4	12/31/1954	12/31/1954
########	G	01348		########	########		CA	02N	15W	15	3	4	2	02/20/2003	02/25/2003
########	G	01349		########	########		CA	01N	16W	14	1	2	4	11/05/1994	11/20/1994
########	G	01350		########	########		CA	02S	21W	21	2	4	4		
########	G	01351		########	########		CA	02N	15W	15	3	3	2	07/20/2002	07/23/2002
########	G	01352		########	########		CI	11N	15W	08	3	3	2	06/24/2002	06/28/2002
########	G	01353		########	########		CA	01N	18W	04	4	3	3	04/16/2002	04/22/2002
########	G	01354		########	########		MK	11N	16W	35	4	2	2		
########	G	01357		########	########		CA	01N	14W	04	4	4	2		12/31/1950
########	G	01358		########	########		CA	02N	14W	33	1	4	2		12/31/1950
########	G	01359		########	########		CA	02N	13E	28	1	3	4	01/20/2003	02/10/2003
########	G	01361		########	########		CI	11N	15W	15	4	1	3	04/01/2002	04/04/2002
########	G	01362		########	########		CI	11N	15W	20	3	3	1		
########	G	01364		########	########		MK	11N	16W	13	2	3	4	04/22/2002	04/22/2002
########	G	01365		########	########		CA	01N	13W	13	4	1	1	09/05/2002	09/10/2002
########	G	01366		########	########		CI	10N	15W	30	3	3	2	10/01/2002	10/11/2002
########	G	01368		########	########		MK	10N	16W	02	2	4	4		
########	G	01369		########	########		MK	12N	18W	01	4	4	4		
########	G	01370		########	########		CA	01N	13W	15	1	4	3		
########	G	01371		########	########		CA	01N	13W	15	2	3	1		
########	G	01372		########	########		CA	01N	13W	16	4	2	2		
########	G	01373		########	########		CA	01N	13W	15	1	3	3		
########	G	01374		########	########		MK	13N	17W	29	1	2	3		
########	G	01375		########	########		MK	11N	16W	35	4	1	1	02/17/2004	02/18/2004
########	G	01376		########	########		CA	02N	15W	26	3	1	3	06/05/2002	06/07/2002
########	G	01377		########	########		CA	02N	15W	26	3	3	3		
########	G	01379		########	########		MK	14N	15W	08	4	3	2	05/11/2002	05/13/2002
########	G	01380		########	########		MK	14N	15W	08	4	2	2	05/06/2002	05/08/2002
########	G	01382		########	########		MK	11N	16W	24	4	1	1	07/17/2002	07/18/2002
########	G	01383		########	########		CA	01N	12W	08	1	2	3	06/15/2002	06/30/2002
########	G	01384		########	########		CI	10N	15W	30	3	3	4		
########	G	01385		########	########		CI	08N	15W	22	1	1	3		
########	G	01386		########	########		CA	02N	14W	29	4	3	3	06/04/2002	07/12/2002
########	G	01387		########	########		CI	05N	12W	10	4	2	4	05/30/2002	07/10/2002
########	G	01388		########	########		MK	11N	16W	13	3	1	1		
########	G	01389		########	########		CA	02N	13W	35	1	1	1	10/18/2002	10/20/2002
########	G	01390		########	########		MK	10N	16W	02	2	3	3		
########	G	01391		########	########		CA	02N	16W	20	4	2	2	09/13/2004	09/16/2004
########	G	01392		########	########		MK	12N	18W	17	4	3	1	06/26/2002	06/27/2002
########	G	01393		########	########		MK	12N	18W	29	3	2	4	06/17/2002	06/26/2002
########	G	01394		########	########		CA	02N	15W	26	2	4	4		
########	G	01394	POD1	########	########	NON GRAN	CA	02N	15W	26	2	4	4	08/14/2006	08/24/2006
########	G	01395		########	########		CI	06N	16W	33	2	3	4		
########	G	01396		########	########		CI	04N	18W	09	4	3	2		
########	G	01397		########	########		CA	02N	15W	13	1	4	4	07/07/2002	07/10/2002
########	G	01398		########	########		MK	15N	19W	35	3	2	3		
########	G	01399		########	########		CA	01N	13W	35	3	2	2		
########	G	01400		########	########		CI	09N	12W	10	2	4	2	08/05/2002	08/08/2002
########	G	01401		########	########		CA	01S	13W	24	1	2	2	07/22/2002	07/25/2002
########	G	01402		########	########		CA	02N	15W	30	1	1	1		
########	G	01403		########	########		CA	02S	14W	30	1	1	4	10/05/2002	10/17/2002
########	G	01404		########	########		CA	01N	16W	04	1	4	2		
########	G	01405		########	########		MK	14N	20W	31	3	3	2	08/02/2002	08/08/2002
########	G	01406		########	########		CA	02N	14W	30	1	4	3	09/14/2002	11/08/2002
########	G	01408		########	########		MK	12N	18W	29	2	4	1	09/16/2002	09/21/2002
########	G	01410		########	########		CI	10N	13W	31	2	2	3	05/20/2003	07/20/2003
########	G	01411		########	########		CA	01N	19W	31	1	2	2	11/29/2002	12/27/2002
########	G	01412		########	########		CI	10N	15W	20	1	3	1		
########	G	01413		########	########		CA	01S	20W	11	1	3	4	03/24/2003	03/28/2003

#########	G	01256		#########	#########		CA	01N	12W	07	4	2	4	09/07/2001	09/13/2001
#########	G	01257		#########	#########		MK	11N	16W	12	1	1	3	08/21/2001	08/24/2001
#########	G	01258		#########	#########		MK	12N	18W	29	4	2	3		
#########	G	01259		#########	#########		CA	01S	20W	12	4	1	4		
#########	G	01260		#########	#########		CA	01S	20W	12	4	3	4		
#########	G	01261		#########	#########		MK	11N	16W	13	2	4	2	06/25/2001	06/29/2001
#########	G	01262		#########	#########		CA	04N	14W	34	4	1	1		12/31/2048
#########	G	01263		#########	#########		CA	03N	14W	21	4	3	4		12/31/1983
#########	G	01264		#########	#########		MK	11N	16W	14	2	3	2	06/28/2001	07/04/2001
#########	G	01265		#########	#########		MK	10N	16W	01	2	1	4	04/05/2001	04/12/2001
#########	G	01266		#########	#########		MK	13N	17W	17	4	4	2		
#########	G	01267		#########	#########		CA	02N	13W	29	3	2	2		12/31/1992
#########	G	01268		#########	#########		CI	08N	15W	18	2	2	2		
#########	G	01269		#########	#########		CI	10N	14W	05	2	2	1	10/20/2004	10/22/2004
#########	G	01270		#########	#########		MK	15N	17W	08	1	3	2		
#########	G	01271		#########	#########		MK	11N	16W	14	2	2	1	08/15/2001	08/17/2001
#########	G	01272		#########	#########		CI	08N	16W	22	4	3	4	10/28/2002	11/12/2002
#########	G	01273		#########	#########		CI	09N	12W	17	2	2	4	11/06/2001	11/10/2001
#########	G	01274		#########	#########		MK	11N	16W	24	2	2	2	07/18/2001	07/21/2001
#########	G	01275		#########	#########		CI	12N	15W	19	1	2	4	07/11/2001	07/13/2001
#########	G	01276		#########	#########		MK	12N	16W	13	4	3	4	07/03/2001	07/05/2001
#########	G	01277		#########	#########		CI	12N	15W	19	2	1	3	07/06/2001	07/08/2001
#########	G	01278		#########	#########		CA	02N	20W	15	1	2	1	08/20/2001	11/12/2001
#########	G	01279		#########	#########		CA	03N	14W	21	4	4	1		06/01/1954
#########	G	01280		#########	#########		MK	12N	16W	34	1	3	2	06/30/2002	07/08/2002
#########	G	01281		#########	#########		CA	01S	17W	33	1	1	2	09/05/2001	09/07/2001
#########	G	01282		#########	#########		CA	01S	17W	12	1	1	4	09/10/2001	09/10/2001
#########	G	01283		#########	#########		CA	03S	17W	07	2	4	4		
#########	G	01284		#########	#########		CI	05N	18W	35	2	4	3	08/20/2001	08/21/2001
#########	G	01285		#########	#########		MK	15N	19W	33	4	2	1	08/27/2001	08/31/2001
#########	G	01286		#########	#########		MK	11N	16W	34	4	3	2	10/03/2001	10/07/2001
#########	G	01287		#########	#########		MK	11N	16W	13	4	4	4	09/15/2001	09/22/2001
#########	G	01288		#########	#########	NON GRAN	CI	11N	15W	32	4	2	3	08/02/2005	08/02/2005
#########	G	01289		#########	#########		MK	14N	20W	16	4	4	3		
#########	G	01290		#########	#########		MK	15N	18W	34	1	2	4	09/18/2001	09/20/2001
#########	G	01291		#########	#########		CA	02N	15W	15	3	3	3	09/03/2001	09/05/2001
#########	G	01292		#########	#########		MK	15N	17W	08	1	3	1		
#########	G	01294		#########	#########		CI	09N	14W	22	4	1	1	09/27/2001	10/03/2001
#########	G	01295		#########	#########		MK	14N	20W	16	1	4	2	10/23/2003	10/26/2003
#########	G	01296		#########	#########		CI	09N	13W	12	1	1	3	11/20/2001	12/01/2001
#########	G	01297		#########	#########		MK	11N	15W	18	1	2	1		07/31/1990
#########	G	01298		#########	#########		MK	09N	16W	23	1	3	3		
#########	G	01299		#########	#########		MK	11N	16W	01	3	1	4	10/05/2001	11/06/2001
#########	G	01300		#########	#########		CA	02N	15W	15	2	3	3		
#########	G	01301		#########	#########		MK	11N	16W	12	1	1	3	08/27/2001	08/28/2001
#########	G	01302		#########	#########		CA	01N	16W	03	2	1	1	12/19/2001	03/08/2002
#########	G	01303		#########	#########		CA	01N	16W	02	1	1	4	12/11/2001	03/08/2002
#########	G	01304		#########	#########		CI	11N	15W	17	3	2	2	10/25/2001	10/27/2001
#########	G	01305		#########	#########		CI	09N	12W	01	2	1	2	10/12/2001	10/15/2001
#########	G	01306		#########	#########		MK	12N	18W	20	2	2	2	12/30/2001	01/12/2002
#########	G	01307		#########	#########		CA	02N	16W	29	2	1	4		
#########	G	01309		#########	#########		MK	11N	16W	11	3	1	2	10/05/2001	10/26/2001
#########	G	01310		#########	#########		MK	14N	19W	04	4	4	2	10/25/2001	11/08/2001
#########	G	01311		#########	#########		CI	09N	15W	12	2	4	4	12/14/2001	12/21/2001
#########	G	01312		#########	#########		MK	11N	16W	12	2	3	1	12/14/2001	12/21/2001
#########	G	01313		#########	#########		MK	12N	18W	29	4	2	1	11/05/2001	11/18/2001
#########	G	01314		#########	#########		MK	11N	16W	34	4	4	2	11/01/2001	11/20/2001
#########	G	01316		#########	#########		CA	02N	13W	35	1	3	2	08/02/2002	08/14/2002
#########	G	01317		#########	#########		MK	14N	20W	30	2	2	2		
#########	G	01318		#########	#########		CA	04N	18W	15	1	2	2	04/22/2004	04/26/2004
#########	G	01319		#########	#########		CA	01S	20W	03	1	1	4		
#########	G	01320		#########	#########		CA	03N	14W	34	3	2	4		
#########	G	01321		#########	#########		CI	09N	15W	03	1	2	4	04/04/2002	04/10/2002
#########	G	01322		#########	#########		MK	12N	18W	29	2	4	1		
#########	G	01323		#########	#########		CI	11N	15W	29	3	4	4		
#########	G	01324		#########	#########		CA	01N	16W	04	2	4	1	01/18/2002	03/22/2002
#########	G	01325		#########	#########		CI	10N	13W	20	1	1	4	04/22/2002	05/09/2002
#########	G	01326		#########	#########		CI	11N	15W	18	4	1	3	06/24/2002	07/02/2002
#########	G	01327		#########	#########		CA	02N	16W	29	4	3	2	06/15/2002	06/25/2002
#########	G	01327	X	#########	#########		CA	02N	16W	29	4	4	1	07/01/2002	07/05/2002
#########	G	01328		#########	#########		MK	09N	16W	10	2	4	2		
#########	G	01329		#########	#########		MK	15N	19W	35	3	1	1		
#########	G	01331	POD1	#########	#########	NON GRAN	MK	13N	16W	21	2	4	2		
#########	G	01332		#########	#########		MK	13N	16W	29	2	3	4		

#########	G	01179	S2	#########	#########		CA	01N	13W	15	3	4	3	08/05/2002	08/09/2002
#########	G	01181		#########	#########		CI	08N	16W	23	1	1	1	01/11/2001	01/15/2001
#########	G	01182		#########	#########		MK	16N	18W	19	2	3	3		
#########	G	01183		#########	#########		CA	01S	20W	12	3	2	3		
#########	G	01184		#########	#########		CI	06N	17W	22	3	4	2	01/26/2001	01/28/2001
#########	G	01185		#########	#########		CA	01S	13W	22	3	1	2	04/07/2001	04/09/2001
#########	G	01186		#########	#########		CA	01S	19W	03	3	4	4	02/13/2001	02/24/2001
#########	G	01187		#########	#########		MK	14N	21W	36	3	4	4	03/03/2001	03/10/2001
#########	G	01188		#########	#########		CI	10N	13W	21	4	3	4		
#########	G	01189		#########	#########		CI	10N	13W	21	4	4	3		
#########	G	01190		#########	#########		CA	01N	13W	03	1	2	4	10/28/2001	11/06/2001
#########	G	01191		#########	#########		CI	09N	12W	15	4	2	2		
#########	G	01192		#########	#########		CA	02N	15W	10	3	2	1	04/09/2001	06/11/2001
#########	G	01193		#########	#########		CA	02N	13W	27	3	4	4	02/04/2002	02/10/2002
#########	G	01195		#########	#########		MK	11N	16W	13	4	2	2		
#########	G	01196		#########	#########		CI	10N	15W	05	2	2	2		
#########	G	01197		#########	#########		CI	10N	15W	15	3	4	4		
#########	G	01198		#########	#########		CI	10N	15W	23	4	2	1		
#########	G	01199		#########	#########		CI	11N	15W	24	4	4	3	03/16/2001	03/26/2001
#########	G	01200		#########	#########		CI	10N	15W	09	1	1	4		
#########	G	01201		#########	#########		CI	10N	15W	35	1	1	4		
#########	G	01202		#########	#########		CI	10N	15W	21	4	4	1		
#########	G	01203		#########	#########		CI	10N	15W	35	4	1	1		
#########	G	01204		#########	#########		CI	10N	15W	27	4	2	3		
#########	G	01205		#########	#########		CI	10N	15W	27	2	1	4		
#########	G	01206		#########	#########		CI	10N	14W	08	2	2	1	07/10/2004	07/15/2004
#########	G	01207		#########	#########		CI	05N	17W	13	1	3	4	03/20/2001	03/24/2001
#########	G	01208		#########	#########		MK	15N	19W	28	2	4	2	03/27/2001	03/30/2001
#########	G	01209		#########	#########		CI	05N	17W	13	2	2	2	12/27/2001	01/02/2002
#########	G	01210		#########	#########		CI	08N	16W	24	4	1	1		
#########	G	01211		#########	#########		CI	10N	13W	31	1	4	1		
#########	G	01212		#########	#########		CI	10N	15W	05	3	3	3	03/29/1995	04/01/1995
#########	G	01213		#########	#########		CA	01N	13W	03	3	1	2	10/23/2001	10/28/2001
#########	G	01214		#########	#########		MK	11N	16W	13	3	1	3		
#########	G	01215		#########	#########		MK	11N	16W	13	3	1	4		
#########	G	01216		#########	#########		CA	01S	16W	32	1	3	4	04/03/2001	04/06/2001
#########	G	01217		#########	#########		CI	07N	17W	01	3	4	3	01/25/2000	01/29/2000
#########	G	01218		#########	#########		CI	11N	15W	20	2	3	4	03/12/2002	03/14/2002
#########	G	01220		#########	#########		CI	11N	15W	21	4	1	1		
#########	G	01221		#########	#########		MK	12N	18W	29	4	2	2		
#########	G	01222		#########	#########		CA	02N	14W	13	4	2	1	04/26/2001	04/30/2001
#########	G	01223		#########	#########		CA	01N	12W	18	3	3	4	07/05/2001	07/10/2001
#########	G	01224		#########	#########		CI	08N	16W	01	2	3	3		
#########	G	01225		#########	#########		CA	01N	19W	31	3	2	4	11/23/2001	01/23/2002
#########	G	01226		#########	#########		CA	03N	14W	34	3	3	3	05/14/2001	05/20/2001
#########	G	01227		#########	#########		MK	15N	18W	35	3	1	3	05/03/2001	05/04/2001
#########	G	01228		#########	#########		MK	13N	17W	29	3	1	3		
#########	G	01229		#########	#########		CA	02S	17W	23	2	4	1	04/04/1984	04/04/1984
#########	G	01230		#########	#########		MK	12N	16W	34	1	2	1		
#########	G	01231		#########	#########		MK	11N	16W	13	1	2	2	05/10/2001	05/14/2001
#########	G	01232		#########	#########		MK	12N	19W	06	1	1	1	05/15/2001	05/20/2001
#########	G	01233		#########	#########		MK	15N	19W	29	4	4	1	05/09/2001	05/14/2001
#########	G	01234		#########	#########		CA	02N	13W	26	3	4	2	04/10/2001	04/16/2001
#########	G	01235		#########	#########		MK	13N	16W	09	4	1	4	05/10/2001	05/21/2001
#########	G	01236		#########	#########		MK	11N	16W	13	3	1	4	05/17/2001	05/22/2001
#########	G	01237		#########	#########		CI	11N	15W	20	3	3	2		
#########	G	01238		#########	#########		MK	15N	19W	35	1	4	3	05/18/2001	05/30/2001
#########	G	01239		#########	#########		CI	06N	17W	22	3	3	1	05/14/1925	05/15/1925
#########	G	01240		#########	#########		MK	13N	15W	30	4	2	2	08/16/2002	08/26/2002
#########	G	01241		#########	#########		MK	13N	15W	34	2	3	2	07/01/2001	07/10/2001
#########	G	01242		#########	#########		CA	01S	13W	23	3	1	1	06/16/2001	06/18/2001
#########	G	01243		#########	#########		MK	12N	19W	30	2	1	3	05/25/2001	06/06/2001
#########	G	01244		#########	#########		MK	12N	18W	19	3	3	4	07/05/2001	07/09/2001
#########	G	01245		#########	#########		CA	04N	15W	31	2	1	3	07/13/2001	07/26/2001
#########	G	01246		#########	#########		CA	01N	16W	02	1	4	4		
#########	G	01247		#########	#########		CI	08N	16W	27	2	1	1	05/30/2001	06/01/2001
#########	G	01248		#########	#########		MK	15N	18W	34	1	3	2	06/06/2001	06/09/2001
#########	G	01249		#########	#########		MK	13N	16W	22	1	3	1		
#########	G	01250		#########	#########		MK	15N	18W	34	1	4	1	06/26/2001	06/29/2001
#########	G	01251		#########	#########		MK	15N	18W	34	1	2	1	06/11/2001	06/13/2001
#########	G	01252		#########	#########		CA	01S	20W	10	1	3	2	07/02/2001	07/30/2001
#########	G	01253		#########	#########		MK	13N	17W	16	3	3	3	08/07/2001	08/09/2001
#########	G	01254		#########	#########	NON-GRAN	MK	15N	18W	34	1	4	1		
#########	G	01255		#########	#########		CA	02N	15W	18	2	4	2	12/31/1983	12/31/1983

#########	G	01104		#########	#########		CI	10N	15W	25	1	4	4	04/01/2000	04/15/2000
#########	G	01105		#########	#########		CI	10N	13W	19	2	3	4	05/18/2000	05/24/2000
#########	G	01106		#########	#########		MK	13N	10W	25	3	2	4	04/03/2000	04/06/2000
#########	G	01107		#########	#########		CI	05N	18W	01	2	3	1	04/22/2000	04/29/2000
#########	G	01108		#########	#########		MK	11N	16W	34	2	2		04/29/2000	05/04/2000
#########	G	01109		#########	#########		CI	11N	15W	17	2	3		05/26/2000	06/05/2000
#########	G	01110		#########	#########		MK	13N	15W	30	2	1	2	05/16/2000	05/18/2000
#########	G	01111		#########	#########		CA	02N	15W	26	3	3	2	06/08/2000	07/14/2000
#########	G	01112		#########	#########		MK	15N	18W	34	1	2	2	06/19/2000	06/23/2000
#########	G	01113		#########	#########		CA	02N	13W	34	3	3	4	03/25/2001	04/05/2001
#########	G	01114		#########	#########		CI	09N	15W	10	4	2	3	06/14/2000	06/27/2000
#########	G	01115		#########	#########		CI	11N	15W	07	3	2	1	06/13/2000	06/16/2000
#########	G	01116		#########	#########		MK	15N	18W	34	1	4	4	05/27/2000	06/12/2000
#########	G	01117		#########	#########		CA	01S	13W	15	4	1			
#########	G	01118		#########	#########		CA	01S	13W	09	2	1			
#########	G	01119		#########	#########		CA	01S	13W	05	4	3	1	08/06/2000	08/06/2000
#########	G	01120		#########	#########		CA	01S	13W	18	3	2	2	07/10/2000	07/14/2000
#########	G	01121		#########	#########		MK	12N	16W	27	2	4		06/05/2000	07/02/2000
#########	G	01122		#########	#########		CA	02N	13W	22	3	1	4		
#########	G	01123		#########	#########		CA	02N	15W	25	2	2	4	09/01/2000	09/30/2000
#########	G	01124		#########	#########		MK	12N	18W	17	2	4	2	10/31/2000	11/10/2000
#########	G	01125		#########	#########		CA	02N	13W	34	4	2		07/10/2000	07/14/2000
#########	G	01126		#########	#########		CA	02N	15W	26	1	3	4		
#########	G	01127		#########	#########		MK	15N	19W	33	4	2	4	06/23/2000	06/24/2000
#########	G	01128		#########	#########		CA	02N	15W	11	4	1	2	11/25/2000	11/29/2000
#########	G	01128	POD2	#########	#########	NON-GRAN	CA	02N	15W	11	4	1	2	01/09/2007	01/13/2007
#########	G	01129		#########	#########		MK	12N	16W	27	2	2		07/05/2000	07/13/2000
#########	G	01130		#########	#########		CA	03N	14W	34	3	1	1	10/15/2000	10/17/2000
#########	G	01131		#########	#########		CA	05N	16W	19	1	4		06/04/2001	06/07/2001
#########	G	01132		#########	#########		MK	14N	14W	27	2	2			
#########	G	01133		#########	#########		MK	14N	19W	04	4	4			
#########	G	01134		#########	#########		CA	02N	13W	27	1	3	2	08/20/2000	08/28/2000
#########	G	01136		#########	#########		MK	12N	20W	26	1	4	2	08/09/2000	08/10/2000
#########	G	01137		#########	#########		MK	14N	18W	04	4	4		07/25/2000	07/31/2000
#########	G	01138		#########	#########		MK	13N	16W	09	4	2	4	07/29/2000	07/30/2000
#########	G	01139		#########	#########		MK	11N	16W	13	1	3	4	10/04/2000	10/06/2000
#########	G	01140		#########	#########		CA	02N	15W	10	2	1	4	12/15/2000	01/25/2001
#########	G	01141		#########	#########		CA	01N	13W	03	3	2		05/01/2001	05/12/2001
#########	G	01142		#########	#########		CA	02N	14W	03	1	3	4	05/14/2001	05/17/2001
#########	G	01143		#########	#########		CI	10N	15W	30	4	3	2	08/10/2000	08/20/2000
#########	G	01144		#########	#########		MK	11N	16W	25	1	3	3	08/25/2000	09/18/2000
#########	G	01146		#########	#########		MK	14N	15W	13	4	2	1	08/12/2001	08/18/2001
#########	G	01147		#########	#########		CA	02N	13W	35	4	4	1	11/15/2002	11/20/2002
#########	G	01148		#########	#########		CI	08N	16W	23	2	4	2	11/22/2000	11/24/2000
#########	G	01149		#########	#########		CI	05N	19W	12	3	2	3	12/31/1920	12/31/1920
#########	G	01150		#########	#########		CI	05N	19W	04	4	4	4	12/31/1950	12/31/1950
#########	G	01151		#########	#########		CA	04S	15W	04	3	1			
#########	G	01152		#########	#########		CI	05N	19W	04	1	1	2	12/31/1930	12/31/1930
#########	G	01153		#########	#########		CI	05N	19W	29	2	1	3	12/31/1950	12/31/1950
#########	G	01154		#########	#########		CI	05N	19W	25	1	3	4	12/31/1995	12/31/1995
#########	G	01155		#########	#########		MK	11N	16W	02	3	3	2	11/22/2000	11/26/2000
#########	G	01156		#########	#########		CA	01N	13W	12	2	3	4	12/15/2000	01/10/2001
#########	G	01158		#########	#########		CI	08N	15W	30	1	3	4	10/28/2000	10/30/2000
#########	G	01159		#########	#########		CI	11N	15W	29	2	3		11/02/2000	11/09/2000
#########	G	01160		#########	#########		MK	11N	16W	02	4	2	4	10/09/2000	10/11/2000
#########	G	01161		#########	#########		MK	13N	16W	22	4	3	4	05/19/2003	07/18/2003
#########	G	01162		#########	#########		MK	13N	17W	18	2	4	2	12/11/2000	12/15/2000
#########	G	01163		#########	#########		MK	15N	19W	27	4	4	1	10/19/2000	10/26/2000
#########	G	01164		#########	#########		CI	10N	13W	28	3	1	1	03/01/2002	03/11/2002
#########	G	01166		#########	#########		MK	11N	16W	11	3	1		11/07/2000	11/08/2000
#########	G	01167		#########	#########		CI	10N	13W	19	3	2	3		
#########	G	01168		#########	#########		CI	10N	14W	01	2	3		11/19/2000	11/21/2000
#########	G	01169		#########	#########		MK	11N	16W	34	4	1	3	11/29/2000	12/05/2000
#########	G	01171		#########	#########		CA	02S	17W	11	3	1	2	12/31/1978	12/31/1978
#########	G	01172		#########	#########		MK	13N	17W	18	2	4	4	03/05/2001	03/08/2001
#########	G	01173		#########	#########		MK	11N	16W	11	2	4	2	04/12/1999	04/13/1999
#########	G	01174		#########	#########		CI	10N	13W	31	1	3	3	12/18/2000	12/29/2000
#########	G	01175		#########	#########		MK	15N	19W	29	3	4	4	12/08/2000	12/16/2000
#########	G	01176		#########	#########		CI	11N	15W	32	4	1	3	08/10/2002	08/15/2002
#########	G	01176	POD3	#########	#########	NON-GRAN	CI	11N	15W	32	4	3	1	08/04/2006	08/11/2006
#########	G	01177		#########	#########		CA	02N	14W	09	2	2	3	03/30/2001	03/31/2001
#########	G	01178		#########	#########		CA	02N	15W	23	4	3	3	01/26/2001	02/06/2001
#########	G	01179		#########	#########		CA	01N	13W	26	2	3	4		
#########	G	01179	S	#########	#########		CA	01N	13W	26	2	3	4	06/27/1978	06/27/1978

#########	G	01028		#########	#########		CA	02N	16W	15	3	1	2	08/22/1999	09/24/1999
#########	G	01030		#########	#########		CA	02S	21W	28	2	1			
#########	G	01031		#########	#########		MK	11N	16W	03	4	1	2	09/30/2002	10/25/2002
#########	G	01032		#########	#########		CA	02N	16W	11	3	1	1	09/15/1999	10/18/1999
#########	G	01033		#########	#########		CI	06N	17W	04	3	3	3	09/30/1999	10/10/1999
#########	G	01034		#########	#########		CA	02S	18W	06	4	2	3		
#########	G	01035		#########	#########		MK	12N	16W	27	3	2	1	10/12/1999	10/22/1999
#########	G	01037		#########	#########		CA	03S	19W	04	2	1	2	04/16/2001	04/17/2001
#########	G	01038		#########	#########		CA	02N	14W	30	1	1	4		
#########	G	01039		#########	#########		CA	02N	14W	04	2	2	4	08/24/1999	08/30/1999
#########	G	01040		#########	#########		MK	13N	17W	16	1	4	4		
#########	G	01041		#########	#########		CA	03N	14W	09	3	2		09/15/1999	09/21/1999
#########	G	01042		#########	#########		CA	02N	14W	13	1	1	4	11/15/1999	11/19/1999
#########	G	01043		#########	#########		CA	02N	14W	29	4	3	2	11/28/1999	01/20/2000
#########	G	01044		#########	#########		MK	15N	17W	08	1	3	1	08/10/1999	08/14/1999
#########	G	01046		#########	#########		MK	15N	19W	33	4	3	4		
#########	G	01047		#########	#########		MK	13N	15W	30	4	1		05/09/2000	05/10/2000
#########	G	01048		#########	#########		CA	02S	17W	06	3	3	3	09/13/1999	09/20/1999
#########	G	01049		#########	#########		MK	12N	19W	17	2	2	4		
#########	G	01050		#########	#########		CA	02N	15W	14	1	3	4	09/05/1999	10/16/1999
#########	G	01051		#########	#########		MK	13N	17W	19	4	3		10/28/1999	11/03/1999
#########	G	01052		#########	#########		CA	03N	11W	07	4	4	4		
#########	G	01053		#########	#########		CA	02N	15W	10	4	4	1		
#########	G	01054		#########	#########		CA	02N	13W	35	4	1	2	07/12/2000	07/13/2000
#########	G	01055		#########	#########		CA	01S	20W	13	3	1	3	10/22/1999	10/24/1999
#########	G	01056		#########	#########		CA	01S	20W	13	2	2	2	10/28/1999	11/03/1999
#########	G	01057		#########	#########		CA	02N	15W	14	1	3	4	11/02/2001	01/03/2002
#########	G	01058		#########	#########		CA	02S	17W	11	1	1	3	12/01/1999	03/17/2000
#########	G	01059		#########	#########		MK	13N	17W	18	1	1		01/03/2000	01/06/2000
#########	G	01060		#########	#########		CI	11N	15W	15	4	4			
#########	G	01061		#########	#########		CI	11N	15W	15	4	3			
#########	G	01062		#########	#########		CA	02N	15W	10	2	4	2		
#########	G	01063		#########	#########		CA	01S	19W	04	4	3	4	11/05/1999	11/10/1999
#########	G	01064		#########	#########		CI	11N	15W	29	2	3	3	05/26/2000	05/31/2000
#########	G	01065		#########	#########		CA	01N	19W	34	3	4		12/17/1999	12/22/1999
#########	G	01066		#########	#########		CI	11N	15W	18	4	3	1		
#########	G	01067		#########	#########		MK	12N	16W	34	3	2		09/20/1999	10/05/1999
#########	G	01068		#########	#########		MK	13N	17W	16	2	1		11/06/1999	11/09/1999
#########	G	01069		#########	#########		CI	11N	15W	18	3	1		12/01/1999	12/16/1999
#########	G	01070		#########	#########		CI	15N	18W	18	1	1		11/16/1999	01/06/2000
#########	G	01072		#########	#########		MK	13N	17W	17	2	1		01/10/2000	01/21/2000
#########	G	01073		#########	#########		CI	04N	18W	11	1	1		02/05/2000	02/22/2000
#########	G	01074		#########	#########		CA	01N	13W	12	1	4	3	11/25/1999	01/26/2000
#########	G	01075		#########	#########		CA	02S	17W	11	3	2		05/20/2000	06/02/2000
#########	G	01076		#########	#########		CI	11N	15W	29	2	2		11/14/1999	11/18/1999
#########	G	01077		#########	#########		MK	11N	16W	34	3	3	2	01/24/2000	01/25/2000
#########	G	01078		#########	#########		CA	02N	13W	35	1	4	4	12/10/2000	12/19/2000
#########	G	01079		#########	#########		MK	13N	17W	29	3	1	1	12/29/1999	01/03/2000
#########	G	01080		#########	#########		CA	02N	15W	29	3	2	2	02/02/2000	03/07/2000
#########	G	01081		#########	#########		CI	11N	15W	32	4	4	4	01/18/2000	01/20/2000
#########	G	01082		#########	#########		CI	11N	15W	32	4	3	3	02/03/2000	02/03/2000
#########	G	01083		#########	#########		CA	02S	10W	31	1	4	2		
#########	G	01084		#########	#########		CA	02N	14W	30	1	3	2	03/12/2000	03/20/2000
#########	G	01085		#########	#########		MK	10N	16W	01	3	4	2	01/29/2000	02/03/2000
#########	G	01086		#########	#########		CA	01N	13W	15	1	2	3	01/25/2000	02/11/2000
#########	G	01087		#########	#########		MK	15N	18W	34	2	3	1		
#########	G	01089		#########	#########		CI	07N	17W	01	3	4	3	01/25/2000	01/29/2000
#########	G	01090		#########	#########		CI	10N	14W	17	2	2	2		
#########	G	01090	RPR	#########	#########		CI	10N	14W	17	2	2	2	06/15/2001	06/16/2001
#########	G	01091		#########	#########		CI	10N	14W	28	1	1	4		
#########	G	01092		#########	#########		CA	02N	15W	10	1	3	2	05/13/2001	05/21/2001
#########	G	01094		#########	#########		CA	01N	13W	10	1	4	2		
#########	G	01095		#########	#########		CA	01N	13W	11	2	1	3	02/11/2000	02/15/2000
#########	G	01096		#########	#########		CA	01N	13W	10	3	2	3	03/03/2000	05/20/2000
#########	G	01097		#########	#########		CA	01N	13W	15	2	2	2	02/21/2000	02/29/2000
#########	G	01098		#########	#########		CA	03S	17W	05	2	3	2	12/31/1969	12/31/1969
#########	G	01099		#########	#########		MK	16N	18W	32	4	3	1		
#########	G	01100		#########	#########		VA	16N	16W	30	3	4	3	10301231	12/31/1930
#########	G	01100	S	#########	#########		VA	16N	16W	30	1	3	1	12/31/1930	12/31/1968
#########	G	01100	S-2	#########	#########		MK	16N	16W	30	1	1	2	12/31/1968	12/31/1968
#########	G	01101		#########	#########		CA	01S	20W	12	4	3	2		
#########	G	01101	X	#########	#########		CA	01S	20W	12	4	3	2		
#########	G	01101	X 1	#########	#########		CA	01S	20W	12	4	3	4		
#########	G	01103		#########	#########		CA	02N	15W	26	1	3	4	03/15/2001	03/20/2001

#########	G	00951		#########	#########		CA	02S	21W	09	3	4	3	01/25/1999	01/28/1999
#########	G	00952		#########	#########		CI	11N	15W	18	1	4		05/06/1999	05/07/1999
#########	G	00953		#########	#########		CI	05N	19W	04					
#########	G	00953	POD1	#########	#########		CI	05N	19W	04	4	4	4		
#########	G	00954		#########	#########		CI	10N	15W	11	3	2		08/29/1999	08/31/1999
#########	G	00955		#########	#########		CI	04N	16W	11	3	3	2	12/31/1965	12/31/1965
#########	G	00956		#########	#########		CI	04N	16W	10	3	3		12/31/1970	12/31/1970
#########	G	00957		#########	#########	)	MK	15N	17W	08	1	2	4	04/10/1999	04/19/1999
#########	G	00958		#########	#########		CA	01N	13W	10	1	1	1	03/10/1999	03/21/1999
#########	G	00959		#########	#########		CA	01N	13W	11	1	2		03/23/1999	03/29/1999
#########	G	00960		#########	#########		CA	01N	13W	13	3	1		04/01/1999	05/28/1999
#########	G	00961		#########	#########		CA	02N	15W	25	1	2	2	07/01/1999	07/03/1999
#########	G	00962		#########	#########		CA	02S	17W	35	4	4	3	08/10/2000	08/13/2000
#########	G	00963		#########	#########		MK	11N	16W	03	2	1	2	06/27/1999	06/30/1999
#########	G	00964		#########	#########		CA	02N	15W	10	3	4	2	03/01/1999	04/28/1999
#########	G	00965		#########	#########		CA	02S	17W	11	1	1	1	06/12/1999	06/22/1999
#########	G	00966		#########	#########		CA	01N	13W	03	4	2		07/06/1999	07/15/1999
#########	G	00967		#########	#########		CA	04N	14W	15	2	4	2	04/20/1999	04/24/1999
#########	G	00968		#########	#########		CI	11N	15W	29	4	2	4		
#########	G	00969		#########	#########		MK	13N	15W	35	3	1	1	03/22/1999	03/22/1999
#########	G	00970		#########	#########		VA	13N	15W	35	3	1	1		
#########	G	00971		#########	#########		MK	15N	18W	35	3	1	4	04/03/1999	04/10/1999
#########	G	00972		#########	#########		CA	02S	21W	21	4	3	1	07/02/1999	07/16/1999
#########	G	00973		#########	#########		CI	12N	15W	05	1	4		03/15/1999	03/28/1999
#########	G	00974		#########	#########		CA	03N	14W	35	1	1		05/03/1999	06/10/1999
#########	G	00975		#########	#########		CA	02N	14W	29	4	3	1	06/24/1999	06/30/1999
#########	G	00976		#########	#########		MK	16N	20W	09	1	1			
#########	G	00977		#########	#########		MK	13N	16W	22	1	4		04/05/1999	04/09/1999
#########	G	00978		#########	#########		MK	13N	16W	22	1	3		04/12/1999	04/14/1999
#########	G	00979		#########	#########		MK	13N	16W	22	3	4		04/15/1999	04/16/1999
#########	G	00980		#########	#########		MK	13N	16W	22	3	2		04/19/1999	04/21/1999
#########	G	00981		#########	#########		CI	10N	15W	22	1	3		08/02/1999	08/06/1999
#########	G	00982		#########	#########		CA	02S	21W	21	4	4		03/21/1999	04/13/1999
#########	G	00983		#########	#########		CA	01S	21W	04	2	4		04/10/1993	04/10/1993
#########	G	00984		#########	#########		CA	03S	19W	01	1	3	4	12/31/1900	12/31/1900
#########	G	00986		#########	#########		CA	02S	21W	16	1	4		02/08/1999	02/09/1999
#########	G	00987		#########	#########		CA	02S	21W	22	3	2			
#########	G	00989		#########	#########		CA	02S	21W	23	3	2			
#########	G	00990		#########	#########		MK	11N	16W	24	2	2	3	07/23/1999	07/27/1999
#########	G	00991		#########	#########		CI	05N	18W	24	2	3	3	09/23/2005	10/01/2005
#########	G	00992		#########	#########		CI	12N	15W	07	1	2	3		
#########	G	00993		#########	#########		CI	10N	13W	20	1	3	1	12/28/1998	02/24/1999
#########	G	00994		#########	#########		CI	08N	15W	08	1	1			
#########	G	00995		#########	#########		MK	15N	19W	29	3	4	2	06/01/1999	06/14/1999
#########	G	00996		#########	#########		CA	02S	15W	25	1	1	3	07/19/1999	07/23/1999
#########	G	00997		#########	#########		MK	15N	18W	34	2	1		05/23/1999	05/28/1999
#########	G	00998		#########	#########		MK	13N	16W	22	4	3	1	04/21/1999	04/24/1999
#########	G	00999		#########	#########		CI	08N	16W	14	4	4	4	07/30/1999	08/04/1999
#########	G	01000		#########	#########		MK	14N	14W	22	3	4	2	07/01/1999	08/11/1999
#########	G	01001		#########	#########		MK	13N	15W	07	3	3	1		
#########	G	01001	X	#########	#########		MK	13N	15W	07	3	3	3		
#########	G	01001	X 2	#########	#########		MK	13N	15W	32	1	1	4		
#########	G	01004		#########	#########		CA	02N	14W	03	2	2	1	05/10/1999	06/10/1999
#########	G	01007		#########	#########		CA	02S	21W	16	1	1	1	06/24/1999	06/30/1999
#########	G	01008		#########	#########		CI	09N	12W	20	1	2	2	06/01/1999	06/13/1999
#########	G	01009		#########	#########		CI	10N	13W	30	2	3	3	05/19/1999	05/21/1999
#########	G	01010		#########	#########		CI	11N	15W	32	4	3	3	05/19/1999	05/19/1999
#########	G	01011		#########	#########		CA	02S	19W	23	4	2	3	09/01/1999	09/29/1999
#########	G	01012		#########	#########		CA	03N	14W	34	3	4		05/18/1999	06/10/1999
#########	G	01013		#########	#########		CI	08N	16W	27	3	3	3		
#########	G	01014		#########	#########		CA	02S	15W	30	2	3		11/11/1999	11/18/1999
#########	G	01015		#########	#########		CA	02S	15W	30	2	3	3	06/25/1999	07/02/1999
#########	G	01016		#########	#########		CA	02S	13W	27	1	1	3	06/01/1999	07/06/1999
#########	G	01017		#########	#########		CA	01S	19W	09	1	2	4	12/31/1958	12/31/1958
#########	G	01018		#########	#########		CA	01N	19W	34	4	4	2	12/31/1933	12/31/1933
#########	G	01019		#########	#########		CA	01S	20W	01	4	1	1	12/31/1936	12/31/1936
#########	G	01019	RPR	#########	#########		SA	01S	20W	01	4	1	1	09/19/2000	09/21/2000
#########	G	01020		#########	#########		CA	01N	19W	27	4	2	3	12/31/1960	12/31/1960
#########	G	01021		#########	#########		CA	01N	19W	23	3	2	4	12/31/1952	12/31/1952
#########	G	01022		#########	#########		CA	01N	19W	34	4	4	2	12/31/1951	12/31/1951
#########	G	01023		#########	#########		MK	13N	16W	10	1	4	2		
#########	G	01025		#########	#########		CA	01S	16W	09	3	1	2	08/08/1999	10/25/1999
#########	G	01026		#########	#########		CI	10N	13W	20	1	4	2	07/23/1999	07/28/1999
#########	G	01027		#########	#########		CA	02N	14W	30	3	2	2	07/01/1999	07/16/1999

#########	G	00878		#########	#########		CA	02N	15W	09	3	3		12/15/1998	01/06/1999
#########	G	00879		#########	#########		CI	08N	16W	01	2	1	3	06/24/1998	06/29/1998
#########	G	00880		#########	#########		CA	02S	17W	25	4	2	1	07/30/1998	07/30/1998
#########	G	00881		#########	#########		MK	11N	16W	11	4	2		06/07/1998	06/15/1998
#########	G	00882		#########	#########		CA	02S	21W	34	4	1	4	06/18/1977	06/18/1977
#########	G	00883		#########	#########		CA	02S	21W	28	4	3	2	07/06/1998	07/20/1998
#########	G	00884		#########	#########		MK	13N	17W	19	3	2	1	07/07/1999	07/10/1999
#########	G	00885		#########	#########		CI	08N	16W	03	1	2	2	06/27/1998	07/06/1998
#########	G	00886		#########	#########		CI	09N	14W	33	2	4			
#########	G	00887		#########	#########		CA	01N	13W	07	2	4			
#########	G	00888		#########	#########		CA	02S	17W	25	4	2	3	07/31/1998	07/31/1998
#########	G	00889		#########	#########		CI	11N	15W	32	4	3	1		
#########	G	00890		#########	#########		CA	02S	17W	25	1	3	1	08/01/1998	08/03/1998
#########	G	00891		#########	#########		CA	01N	12W	15	1	3	1	05/01/1999	06/20/1999
#########	G	00892		#########	#########		CA	02N	15W	15	1	2	2	02/15/1999	03/18/1999
#########	G	00893		#########	#########		CA	02N	15W	15	1	3	2		
#########	G	00894		#########	#########		MK	15N	17W	16	3	1	3	12/31/1958	12/31/1958
#########	G	00895		#########	#########		MK	15N	17W	16	3	1	3	10/31/1929	10/31/1929
#########	G	00896		#########	#########		CI	11N	15W	18	3	3			
#########	G	00897		#########	#########		CA	02S	19W	27	2	2	4	12/31/1930	12/31/1930
#########	G	00897	X	#########	#########		CA	02S	19W	27	2	2	2	08/06/1998	08/11/1998
#########	G	00898		#########	#########		CI	09N	15W	03	4	3	1	09/22/1998	09/23/1998
#########	G	00899		#########	#########		CA	01N	18W	23	2	4	4	04/01/1999	04/05/1999
#########	G	00900		#########	#########		CA	02N	15W	16	4	4	1	03/19/1999	03/26/1999
#########	G	00901		#########	#########		CI	10N	13W	30	4	1		01/16/1999	01/20/1999
#########	G	00902		#########	#########		CA	02N	14W	30	1	4	3	01/05/1999	01/14/1999
#########	G	00903		#########	#########		CI	08N	15W	18	1	1	1	09/29/1998	09/30/1998
#########	G	00904		#########	#########		MK	15N	19W	33	2	3	2	09/22/1998	09/24/1998
#########	G	00905		#########	#########		CI	09N	15W	12	1	2	3	10/09/1998	11/18/1998
#########	G	00906		#########	#########		CA	03S	19W	04	2	4	1	04/09/2001	04/11/2001
#########	G	00908		#########	#########		CI	10N	15W	05	2	1	1	10/08/1998	10/09/1998
#########	G	00909		#########	#########		CA	02N	15W	26	2	1	1	11/10/1998	11/25/1998
#########	G	00910		#########	#########		MK	11N	16W	12	3	4		09/17/1998	09/17/1998
#########	G	00911		#########	#########		CA	01N	19W	31	3	2	4	12/10/1998	01/20/1999
#########	G	00912		#########	#########		CA	01S	20W	11	3	2	4	12/12/1998	03/05/1999
#########	G	00913		#########	#########		CA	01S	17W	10	4	3	2	06/06/1982	06/06/1982
#########	G	00914		#########	#########		CI	08N	15W	18	2	4	2	12/19/1998	12/22/1998
#########	G	00915		#########	#########		CI	04N	21W	11	1	3		12/10/1998	12/22/1998
#########	G	00916		#########	#########		MK	11N	16W	34	4	2	4	11/05/1998	11/12/1998
#########	G	00917		#########	#########		MK	15N	18W	27	3	1		10/25/1998	11/18/1998
#########	G	00918		#########	#########		CA	02S	14W	29	2	4	1	12/31/1930	12/31/1930
#########	G	00919		#########	#########		CA	01S	13W	19	3	2	3	12/31/1926	12/31/1926
#########	G	00920		#########	#########		CA	01S	15W	13	3	4	4	12/31/1960	12/31/1960
#########	G	00921		#########	#########		CA	02S	14W	22	1	3	3	12/31/1955	12/31/1955
#########	G	00922		#########	#########		CA	02S	21W	16	1	4		12/09/1996	12/15/1996
#########	G	00923		#########	#########		CI	12N	15W	07	2	1	4	08/09/1999	08/10/1999
#########	G	00923	POD1	#########	#########		CI	12N	15W	07	2	1	4	08/09/1999	08/10/1999
#########	G	00924		#########	#########		CA	01N	17W	12	4	2	4	05/31/1916	05/31/1916
#########	G	00925		#########	#########		CA	01N	17W	12	4	2	4	12/31/1916	12/31/1916
#########	G	00926		#########	#########		CA	01N	16W	07	3	1	1	04/30/1991	04/30/1991
#########	G	00927		#########	#########		CA	01N	16W	08	2	2	1	12/31/1929	12/31/1929
#########	G	00928		#########	#########		CA	01N	16W	08	4	1	2	03/31/1903	03/31/1903
#########	G	00929		#########	#########		CA	01N	16W	20	2	1	2	12/31/1930	12/31/1930
#########	G	00930		#########	#########		CA	01N	16W	29	1	3	1	12/31/1955	12/31/1955
#########	G	00931		#########	#########		CA	01N	16W	29	3	4	4	12/31/1934	12/31/1934
#########	G	00932		#########	#########		CA	01N	16W	32	4	3	4	12/31/1940	12/31/1940
#########	G	00933		#########	#########		CA	01N	16W	31	4	1	2	10/11/1987	10/11/1987
#########	G	00934		#########	#########		CA	01N	17W	36	4	2	1	12/31/1969	12/31/1969
#########	G	00935		#########	#########		CA	01N	17W	12	3	3	1	12/31/1979	12/31/1979
#########	G	00936		#########	#########		CI	08N	16W	23	2	2	2	11/16/1998	11/19/1998
#########	G	00937		#########	#########	NON GRAN	CI	09N	12W	30	2	2	2		
#########	G	00938		#########	#########		CA	02N	15W	10	3	1		06/17/1999	06/23/1999
#########	G	00939		#########	#########		CA	02N	15W	26	4	1	2		
#########	G	00940		#########	#########		MK	13N	15W	29	2	4	4		
#########	G	00941		#########	#########		CA	02S	19W	27	4	1	2		
#########	G	00942		#########	#########		CI	12N	15W	14	1	2	1	03/23/1999	03/25/1999
#########	G	00943		#########	#########		CA	02N	15W	11	3	3		06/10/1999	06/15/1999
#########	G	00944		#########	#########		CA	01N	19W	21	3	3	2	09/01/1999	09/06/1999
#########	G	00945		#########	#########		CA	02N	15W	20	2	3	3		
#########	G	00946		#########	#########		MK	11N	16W	02	1	1	3		
#########	G	00947		#########	#########		CA	02N	16W	29	4	1	3	06/04/1999	06/08/1999
#########	G	00948		#########	#########		CI	08N	16W	22	4	3	4	06/05/2001	06/09/2001
#########	G	00949		#########	#########		CI	11N	15W	32	1	4		12/17/1998	12/23/1998
#########	G	00950		#########	#########		MK	11N	16W	24	2	2		07/28/1999	08/03/1999

#########	G	00802		#########	#########		CA	03N	14W	33	2	1	2	01/03/2001	01/10/2001
#########	G	00803		#########	#########		MK	11N	16W	12	1	4		08/01/1997	08/05/1997
#########	G	00804		#########	#########		MK	12N	16W	27	2	1		07/26/1997	07/30/1997
#########	G	00805		#########	#########		MK	15N	19W	33	2	2	2	08/18/1997	08/20/1997
#########	G	00806		#########	#########		CA	03N	14W	31	4	1	2		
#########	G	00807		#########	#########		CA	03N	14W	28	4	1	3		
#########	G	00808		#########	#########		CI	08N	16W	23	2	1	3		
#########	G	00809		#########	#########		CA	02S	19W	27	4	3	3		
#########	G	00810		#########	#########		CI	11N	15W	29	2	2		08/03/1997	08/07/1997
#########	G	00811		#########	#########		CA	02N	14W	29	1	4	4	08/15/1997	09/10/1997
#########	G	00812		#########	#########		MK	13N	18W	08	4	4		07/17/1997	08/18/1997
#########	G	00813		#########	#########		MK	12N	19W	24	3	3			
#########	G	00814		#########	#########		CI	09N	15W	12	1	2	4	09/08/1997	09/11/1997
#########	G	00815		#########	#########		CI	06N	17W	19	3	3	3	12/31/1979	12/31/1979
#########	G	00816		#########	#########		MK	12N	16W	27	3	2		08/26/1997	08/27/1997
#########	G	00817		#########	#########	NON GRAN	MK	12N	18W	29	4	2		09/15/1997	09/22/1997
#########	G	00818		#########	#########		CI	05N	17W	07	3	3		09/03/1997	09/06/1997
#########	G	00819		#########	#########		CA	02N	15W	25	3	4	2	10/10/1997	10/19/1997
#########	G	00820		#########	#########		CA	01N	12W	07	3	4	3	10/04/1997	10/18/1997
#########	G	00821		#########	#########		CA	02N	13W	35	1	4	3		
#########	G	00822		#########	#########		CI	11N	15W	19	3	3	3	11/05/1997	01/07/1998
#########	G	00823		#########	#########		CI	09N	12W	16	2	4		10/21/1997	11/05/1997
#########	G	00824		#########	#########		MK	15N	17W	19	2	2	3	11/26/1997	01/06/1998
#########	G	00825		#########	#########		CA	02N	15W	22	1	1	1	10/06/1997	10/14/1997
#########	G	00826		#########	#########		CA	04N	17W	36	1	2	1	08/19/1983	08/19/1983
#########	G	00827		#########	#########		CI	09N	13E	04	2	3	3	04/03/1998	04/21/1998
#########	G	00828		#########	#########		CI	10N	13W	30	2	1	4	05/11/1998	05/21/1998
#########	G	00829		#########	#########		MK	15N	19W	33	2	4		10/10/1997	10/13/1997
#########	G	00830		#########	#########		CI	10N	13W	30	2	1	4		
#########	G	00831		#########	#########		MK	15N	19W	33	2	4		10/15/1997	10/20/1997
#########	G	00832		#########	#########		CA	02S	17W	23	1	1	2	06/30/1958	06/30/1958
#########	G	00833		#########	#########		CA	02N	15W	10	3	4		11/06/1997	11/23/1997
#########	G	00834		#########	#########		MK	11N	16W	24	1	2			
#########	G	00835		#########	#########		CA	02S	20W	36	3	3	1		
#########	G	00836		#########	#########		CA	01S	15W	12	3	1	2	02/17/1998	04/21/1998
#########	G	00837		#########	#########		CI	05N	18W	12	2	4	3	12/18/1997	12/23/1997
#########	G	00838		#########	#########		MK	15N	19W	27	1	3		12/15/1997	02/05/1998
#########	G	00839		#########	#########		MK	11N	16W	03	2	1	2	01/12/1998	01/13/1998
#########	G	00840		#########	#########		CA	02S	17W	28	2	4			
#########	G	00841		#########	#########		MK	13N	17E	18	2	2		12/20/1997	12/23/1997
#########	G	00842		#########	#########		CA	02S	21W	16	2	3	3	07/01/1998	07/15/1998
#########	G	00843		#########	#########		CI	11N	15W	32	1	2	4	01/07/1998	01/09/1998
#########	G	00844	DCL	#########	#########		CA	02N	14W	20	4	3	3	04/30/1957	04/30/1957
#########	G	00845		#########	#########		MK	11N	16W	14	1	4		01/22/1998	01/28/1998
#########	G	00847		#########	#########		CA	02S	17W	25	3	1	3	08/04/1998	08/05/1998
#########	G	00848		#########	#########		CA	02S	16W	09	3	4	3	04/29/2005	05/05/2005
#########	G	00849		#########	#########		CA	02S	16W	09	4	4	2	04/16/2005	04/28/2005
#########	G	00850		#########	#########		CA	02N	14W	25	2	4	1	02/05/1998	03/05/1998
#########	G	00851		#########	#########		CA	02S	19W	27	4	2		12/31/1948	12/31/1948
#########	G	00852		#########	#########		CA	02S	19W	27	4	2		12/31/1948	12/31/1948
#########	G	00853		#########	#########		CA	02S	17W	11	3	2	3	02/22/2002	02/25/2002
#########	G	00854		#########	#########		MK	15N	19W	29	3	4	4	03/12/2001	03/17/2001
#########	G	00855		#########	#########		CA	02N	15W	24	4	2		03/31/1993	03/31/1993
#########	G	00856		#########	#########		MK	15N	18W	08	4	1	4	10/01/1998	11/29/1998
#########	G	00857		#########	#########		CI	08N	15W	06	4	3			
#########	G	00858	DCL	#########	#########		CA	04N	16W	04	2	3		12/31/1938	12/31/1938
#########	G	00859		#########	#########		CA	02N	14W	17	2	3		06/25/1998	07/16/1998
#########	G	00860		#########	#########		CI	11N	15W	15	4	3		04/09/1998	04/14/1998
#########	G	00861		#########	#########		CI	11N	15W	29	2	3		04/23/1998	04/28/1998
#########	G	00862		#########	#########		CI	10N	13W	32	1	1	1	06/23/1998	06/30/1998
#########	G	00863		#########	#########		CA	01S	13W	29	1	1	1		
#########	G	00864		#########	#########		CA	01S	13W	20	3	4	1		
#########	G	00865		#########	#########		CA	01S	13E	20	3	3	2		
#########	G	00866		#########	#########		CA	01S	13W	20	3	1	4		
#########	G	00867		#########	#########		CA	01S	13W	19	4	2	2		
#########	G	00868		#########	#########		CA	01S	13W	20	3	3	2		
#########	G	00870		#########	#########		MK	13N	17W	19	4	4	4		
#########	G	00871		#########	#########		MK	11N	15W	13	3	3	4	06/01/1998	06/02/1998
#########	G	00872		#########	#########		CI	10N	13W	29	2	3	3	07/06/1998	11/08/1999
#########	G	00873		#########	#########		CA	02S	21W	27	1	4	4	06/15/1998	06/25/1998
#########	G	00874		#########	#########		MK	15N	19W	35	3	3		05/13/1998	05/15/1998
#########	G	00875		#########	#########		CA	01N	17W	29	2	4	4		
#########	G	00876		#########	#########		MK	12N	19W	35	4	2		05/20/1998	05/22/1998
#########	G	00877		#########	#########		CA	02S	10W	09	4	1	1		

########	G	00726		########	########		CI	07N	19W	33	4	2	3		12/31/1953	12/31/1953
########	G	00727		########	########		CI	06N	19W	01	1	3	1		12/31/1953	12/31/1953
########	G	00728		########	########		CI	07N	19W	24	4	2	2		12/31/1953	12/31/1953
########	G	00729		########	########		CI	07N	18W	29	3	1	1		12/31/1953	12/31/1953
########	G	00730		########	########		CI	06N	18W	27	4	3	3		12/31/1954	12/31/1954
########	G	00731		########	########		CI	07N	19W	31	2	3	4		12/31/1954	12/31/1954
########	G	00732		########	########		CI	07N	19W	02	3	4	4		12/31/1954	12/31/1954
########	G	00733		########	########		CI	07N	19W	12	1	4	2		12/31/1953	12/31/1953
########	G	00734		########	########		CI	07N	19W	15	1	3	1		12/31/1953	12/31/1953
########	G	00735		########	########		CI	07N	19W	08	3	3	3		12/31/1953	12/31/1953
########	G	00736		########	########		CI	05N	19W	08	2	2	1		12/31/1953	12/31/1953
########	G	00737		########	########		CI	06N	19W	24	4	2	1		12/31/1953	12/31/1953
########	G	00738		########	########		CI	06N	19W	24	3	1	1		12/31/1953	12/31/1953
########	G	00739		########	########		CI	06N	19W	13	4	1	3		12/31/1953	12/31/1953
########	G	00740		########	########		CI	06N	19W	16	1	1	3		12/31/1953	12/31/1953
########	G	00741		########	########		CI	07N	17W	16	2	2	3		12/31/1953	12/31/1953
########	G	00742		########	########		CI	06N	19W	29	2	3	4		12/31/1953	12/31/1953
2039.00000	G	00743		########	########		CI	11N	15W	18	3	2			09/18/1996	09/19/1996
1805.00000	G	00744		########	########		CI	11N	15W	18	3	1	2		09/24/1996	09/27/1996
########	G	00745	POD1	########	########	NON GRAN	CI	12N	18W	20	2	2	2		08/25/1996	08/28/1996
########	G	00746	POD1	########	########	NON GRAN	CA	02N	16W	24	2	4	4		08/14/1997	09/04/1997
########	G	00747	POD1	########	########	NON GRAN	CA	01N	13W	03	4	3	4		12/18/1996	02/15/1997
########	G	00748	POD1	########	########	NON GRAN	CI	10N	13W	30	1	3	4		11/11/1996	11/13/1996
########	G	00749		########	########		CA	03S	20W	22	2	3			10/23/1970	10/23/1970
########	G	00750		########	########		CA	02S	14W	15	2	1	3		04/22/1952	04/22/1952
1917.00000	G	00751		########	########		CI	09N	13W	31	3	4	4		07/24/1997	08/08/1997
########	G	00752		########	########		CA	02S	17W	25	1	1			06/30/1989	06/30/1989
2045.00000	G	00753		########	########		CI	11N	15W	32	3	1	2		09/16/1998	09/18/1998
########	G	00754	POD1	########	########	NON GRAN	MK	11N	16W	24	2	2	2		12/05/1996	12/10/1996
2069.00000	G	00755		########	########		CA	03S	19W	10	1	2	1		08/06/1999	08/27/1999
########	G	00756	POD1	########	########	NON GRAN	CI	11N	15W	30	1	1	3		11/16/1996	12/03/1996
########	G	00757	POD1	########	########	NON GRAN	CA	03S	17W	05	2	3	2		01/28/1997	02/03/1997
########	G	00758	POD1	########	########	NON GRAN	CI	11N	15W	30	1	1	1		11/28/1996	12/18/1996
1693.00000	G	00759		########	########		CI	11N	15W	30	1	1			01/05/1997	01/14/1997
1735.00000	G	00760		########	########		MK	12N	18W	29	2	4	1		09/20/1997	09/26/1997
2105.00000	G	00761		########	########		MK	12N	18W	29	3	2	4			
2011.00000	G	00762		########	########		CA	01N	15W	07	4	4	2		12/09/1996	01/11/1997
########	G	00763	POD1	########	########	NON GRAN	CA	01N	13W	07	1	1	4		01/02/1997	01/13/1997
1690.00000	G	00764		########	########		CA	01N	16W	04	2	2	4			
1936.00000	G	00765		########	########		MK	14N	18W	21	4	2	1		03/17/1997	03/21/1997
1861.00000	G	00766		########	########		MK	13N	17W	19	4	3	4			
########	G	00767	POD1	########	########		MK	15N	19W	29	4	4				
1834.00000	G	00768		########	########		MK	12N	18W	28	3	2	3		03/03/1997	03/13/1997
1681.00000	G	00770		########	########		MK	15N	19W	35	3	2	2		04/04/1997	04/18/1997
########	G	00771	POD1	########	########	NON GRAN	CI	09N	14W	18	2	3	4		03/07/1997	03/08/1997
1663.00000	G	00772		########	########		CI	12N	15W	19	2	4	3		07/09/1997	07/11/1997
1776.00000	G	00773		########	########		MK	13N	17W	16	3	1			03/10/1997	03/10/1997
2057.00000	G	00774		########	########		CA	02N	15W	22	3	2	2		07/10/1997	07/27/1997
2116.00000	G	00775		########	########		CA	01N	13W	22	1	1	2			
1826.00000	G	00776		########	########		MK	16N	18W	28	1	4	2		10/30/1997	12/05/1997
2134.00000	G	00778		########	########		CA	01N	16W	27	1	4	3		05/01/1997	08/01/1997
########	G	00779		########	########		CA	01S	20W	08	1	3	1			
########	G	00780		########	########		CA	01N	13W	21	4	2	3			
########	G	00781		########	########		MK	13N	17W	31	1	4			06/20/1986	06/20/1986
########	G	00782		########	########		CA	02N	15W	25	3	3			05/20/1997	05/25/1997
########	G	00783		########	########		MK	12N	18W	19	3	3	1		06/18/1997	07/02/1997
########	G	00784		########	########		CA	03S	16W	04	2	2			06/26/1997	06/26/1997
########	G	00785		########	########		MK	12N	18W	29	2	3	3		01/07/2002	01/11/2002
########	G	00786		########	########		MK	12N	18W	29	2	3	4			
########	G	00787		########	########		CI	12N	15W	07	1	4	4		07/11/1997	07/14/1997
########	G	00788		########	########		CI	08N	16W	24	1	1			06/02/1997	06/04/1997
########	G	00789		########	########		CI	08N	13W	17	4	3	2		06/21/1997	07/08/1997
########	G	00790		########	########		CA	02S	14W	08	2	1	2		10/11/1997	10/17/1997
########	G	00791		########	########		CA	02N	16W	30	1	2	2		03/01/1998	06/01/1998
########	G	00792		########	########		CA	02N	13W	27	3	1	3		04/27/1998	04/29/1998
########	G	00793		########	########		MK	15N	19W	33	2	2	2		06/14/1997	06/20/1997
########	G	00794		########	########		MK	13N	17W	19	1	4	3		08/24/1997	09/04/1997
########	G	00795		########	########		CA	02S	21W	22	4	3	3			
########	G	00796		########	########		CA	02N	14W	30	1	3	4			
########	G	00797		########	########		MK	15N	19W	33	1	1	4		06/30/1997	07/02/1997
########	G	00798		########	########		CI	11N	15W	29	2	3			04/28/1998	04/29/1998
########	G	00799		########	########		MK	11N	16W	03	4	2	2		07/10/1997	07/20/1997
########	G	00800		########	########		MK	13N	18W	08	2	4	1		07/22/1997	07/28/1997
########	G	00801		########	########		MK	11N	16W	35	2	3	4		08/11/1997	08/11/1997

#########	G	00658	POD1	#########	#########	NON GRAN	CA	02S	19W	23	4	2		07/06/1996	08/03/1996
1763.00000	G	00659		#########	#########		CA	01N	12W	19	2	1	4	12/27/1996	12/29/1996
#########	G	00659	POD1	#########	#########	NON GRAN	CA	01N	12W	19	2	1	4	12/27/1996	12/29/1996
1845.00000	G	00661		#########	#########		MK	13N	16W	22	2	3		09/09/1996	09/12/1996
1586.00000	G	00663		#########	#########		CI	10N	13W	29	2	2	1	08/23/1996	08/28/1996
#########	G	00663	POD1	#########	#########	NON GRAN	CI	10N	13W	29	2	2	1	08/23/1996	08/28/1996
2049.00000	G	00664		#########	#########		CA	01N	13W	17	2	1	3	09/27/1997	09/27/1997
#########	G	00667		#########	#########		CA	02N	20W	15	1	2	1		
1563.00000	G	00670		#########	#########		VA	11N	08W	06	1	2	2		
1580.00000	G	00671		#########	#########		MK	10N	16W	02	1	1		05/15/1996	05/18/1996
#########	G	00671	POD1	#########	#########	NON GRAN	MK	10N	16W	02	1	1		05/17/1996	05/18/1996
1883.00000	G	00672		#########	#########		MK	15N	19W	33	1	1		05/12/1996	05/15/1996
#########	G	00672	POD1	#########	#########	NON GRAN	MK	15N	19W	33	1	1		05/12/1996	05/15/1996
1848.00000	G	00673		#########	#########		MK	15N	19W	33	1	1		05/18/1996	05/20/1996
#########	G	00673	POD1	#########	#########	NON GRAN	MK	15N	19W	33	1	1		05/18/1996	05/20/1996
2111.00000	G	00674		#########	#########		CI	11N	15W	27	1	1		05/21/1996	05/23/1996
#########	G	00674	POD1	#########	#########	NON GRAN	CI	11N	15W	27	1	1		05/21/1996	05/23/1996
1911.00000	G	00675		#########	#########		CI	08N	16W	15	4	1	3	08/28/1996	12/31/1981
2128.00000	G	00678		#########	#########		CI	10N	14W	06	1	3	4	09/03/1996	09/06/1996
#########	G	00678	POD1	#########	#########	NON GRAN	CI	10N	14W	06	1	3	4	09/03/1996	09/06/1996
#########	G	00680		#########	#########		CI	08N	16W	35	2	2	2	08/29/1996	07/03/1996
1811.00000	G	00681		#########	#########		CA	02N	13W	35	1	2	3	07/20/1996	08/02/1996
#########	G	00681	POD1	#########	#########	NON GRAN	CA	02N	13W	35	1	2	3	07/20/1996	08/02/1996
1905.00000	G	00682		#########	#########		CA	02N	13W	35	1	2		07/01/1996	07/12/1996
#########	G	00682	POD1	#########	#########	NON GRAN	CA	02N	13W	35	1	2		07/01/1996	07/12/1996
1680.00000	G	00683		#########	#########		MK	12N	16W	34	1	3		01/12/1996	06/14/1996
#########	G	00683	POD1	#########	#########	NON GRAN	MK	12N	16W	34	1	3		01/12/1996	06/14/1996
1720.00000	G	00684		#########	#########		MK	11N	16W	34	1	3		06/26/1996	06/30/1996
#########	G	00684	POD1	#########	#########	NON GRAN	MK	11N	16W	34	1	3		06/26/1996	06/30/1996
1592.00000	G	00687		#########	#########		CI	12N	10W	30	2	4		09/09/1996	09/17/1996
#########	G	00687	POD1	#########	#########	NON GRAN	CI	12N	10W	30	2	4		09/09/1996	09/17/1996
#########	G	00687	POD2	#########	#########		CI	12N	10W	30	2	4			
1829.00000	G	00687	X	#########	#########		CI	12N	10W	30	2	4			
1573.00000	G	00690		#########	#########		CA	02S	14W	15	2	1	3		
#########	G	00690	POD1	#########	#########	NON GRAN	CA	02S	14W	15	2	1	3		
1698.00000	G	00691		#########	#########		CA	03S	14W	02	3	1	2	08/27/1996	08/27/1996
#########	G	00691	POD1	#########	#########	NON GRAN	CA	03S	14W	02	3	1	2	04/30/1996	05/14/1996
1782.00000	G	00693		#########	#########		MK	15N	19W	29	4	1	4	07/09/1996	07/12/1996
#########	G	00693	POD1	#########	#########	NON GRAN	MK	15N	19W	29	4	1	4	07/09/1996	07/12/1996
1621.00000	G	00694		#########	#########		CI	06N	17W	30	2	1	4	07/22/1996	08/03/1996
#########	G	00694	POD1	#########	#########	NON GRAN	CI	06N	17W	30	2	1	4	07/22/1996	08/03/1996
1533.00000	G	00696		#########	#########		CA	02S	17W	25	2	2	2		
2141.00000	G	00697		#########	#########		MK	13N	17W	17	4	4	2	07/29/1996	08/03/1996
#########	G	00697	POD1	#########	#########	NON GRAN	MK	13N	17W	17	4	4	2	07/29/1996	08/03/1996
1891.00000	G	00699		#########	#########		MK	12N	18W	29	3	2	4	08/10/1996	08/12/1996
#########	G	00699	POD1	#########	#########	NON GRAN	MK	12N	18W	29	3	2	4	08/10/1996	08/12/1996
#########	G	00700	POD1	#########	#########	NON GRAN	MK	15N	17W	08	1	3	1	08/06/1996	08/07/1996
#########	G	00701	POD1	#########	#########	NON GRAN	CA	02N	13W	35	1	2	2	10/09/1996	10/15/1996
#########	G	00702	POD1	#########	#########	NON GRAN	CA	02N	13W	34	1	3	4	09/12/1996	09/28/1996
#########	G	00703	POD1	#########	#########	NON GRAN	CA	02N	13W	35	3	3	1	08/25/1996	09/05/1996
#########	G	00704	POD1	#########	#########	NON GRAN	CA	02N	13W	35	4	4	4	08/14/1996	08/20/1996
#########	G	00705		#########	#########		CA	02S	14W	36	3	2	1	12/31/1950	12/31/1950
#########	G	00706		#########	#########		CA	01S	14W	19	2	4	4	12/31/1937	12/31/1937
#########	G	00707		#########	#########		CA	01S	15W	14	2	2	1	12/31/1930	12/31/1930
#########	G	00708		#########	#########		CA	02S	14W	33	3	1	4	12/31/1939	12/31/1939
#########	G	00709		#########	#########		CA	03S	14W	02	3	1	2	12/31/1972	12/31/1972
1840.00000	G	00710		#########	#########		CA	02S	19W	23	2	3	3		
1972.00000	G	00711		#########	#########		MK	15N	18W	18	4	4	2		
1687.00000	G	00712		#########	#########		CA	02S	21W	21	3	2		06/05/1997	06/06/1997
1779.00000	G	00713		#########	#########		CA	01N	12W	07	4	1	2	10/30/1996	11/30/1996
#########	G	00713	POD1	#########	#########		CA	01N	12W	07	4	1	2	10/30/1996	11/30/1996
#########	G	00714	POD1	#########	#########	NON GRAN	CI	08N	16W	27	3	3	3	09/17/1996	09/21/1996
1552.00000	G	00715		#########	#########		CA	01N	16W	02	3	3	1		
#########	G	00716		#########	#########		CI	06N	19W	30	2	3	3	12/31/1953	12/31/1953
#########	G	00717		#########	#########		CI	07N	18W	26	4	4	2	12/31/1953	12/31/1953
#########	G	00718		#########	#########		CI	07N	17W	30	1	2	1	12/31/1953	12/31/1953
#########	G	00719	POD1	#########	#########	NON GRAN	CA	01S	16W	32	1	4	2		
#########	G	00720		#########	#########		CI	06N	18W	10	2	3	2	12/31/1953	12/31/1953
#########	G	00721		#########	#########		CI	07N	18W	09	3	2	3	12/31/1953	12/31/1953
#########	G	00722		#########	#########		CI	07N	18W	11	2	4	3	12/31/1953	12/31/1953
1547.00000	G	00723	2	#########	#########		MK	16N	13W	17	2	2	4	11/12/1996	11/26/1996
#########	G	00723	POD1	#########	#########	NON GRAN	MK	16N	13W	17	2	2	4	11/12/1996	11/26/1996
#########	G	00724	POD1	#########	#########	NON GRAN	CA	01N	17W	28	2	2	4	11/02/1996	11/07/1996
#########	G	00725		#########	#########		CI	07N	17W	05	4	3	1	12/31/1953	12/31/1953

########	G	00572	DCL	########	########		CA	04N	19W	25	4	1	4	12/31/1948	12/31/1948
########	G	00573	DCL	########	########		CA	04N	17W	23	2	1	2	12/31/1950	12/31/1950
########	G	00574	DCL	########	########		CA	04N	18W	36	3	1	2	12/31/1948	12/31/1948
########	G	00575	DCL	########	########		CA	04N	17W	28	1	1	2	07/29/1997	07/29/1997
1575.00000	G	00576	DCL	########	########		CA	04N	19W	14	3	1	4	12/31/1928	12/31/1928
########	G	00577		########	########		CA	04N	19W	15	4	2	2	12/31/1956	12/31/1956
########	G	00578		########	########		CA	02S	17W	25	1	1		08/31/1989	08/31/1989
########	G	00579		########	########		CA	01N	16W	04	4	4		08/31/1979	08/31/1979
########	G	00580		########	########		CA	01N	16W	04	2	2		06/30/1979	06/30/1979
########	G	00581		########	########		CA	01N	16W	03				07/31/1975	07/31/1975
########	G	00582		########	########		CA	01N	16W	05	3			12/31/1979	12/31/1979
########	G	00583		########	########		CA	01N	16W	03	1	4		12/31/1956	12/31/1956
########	G	00584		########	########		CA	03S	17W	05				04/15/1986	04/15/1986
1725.00000	G	00585		########	########		CA	01N	16W	12	4	1		03/29/1989	03/29/1989
########	G	00586		########	########		CA	01N	13W	07	1	1		02/28/1987	02/28/1987
########	G	00587		########	########		CA	01N	16W	03				12/07/1979	12/07/1979
########	G	00588		########	########		CA	02S	21W	16	1	1		09/10/1985	09/10/1985
########	G	00589		########	########		CA	02N	15W	05	4	3		12/31/1956	12/31/1956
########	G	00590	POD1	########	########		CA	03N	15W	21	1	1	3	12/31/1984	12/31/1984
########	G	00591	POD1	########	########		CA	03N	15W	21	1	1	3	12/31/1987	12/31/1987
########	G	00592		########	########		CA	01N	16W	14	4	2	4	04/01/1948	04/01/1948
########	G	00593		########	########		CA	01N	16W	35	4	1	3	12/31/1951	12/31/1951
########	G	00594		########	########		CA	01N	16W	03	2	2	1	06/30/1936	06/30/1936
########	G	00595		########	########		CA	02S	17W	23	2	1	2	12/31/1932	12/31/1932
########	G	00596		########	########		CA	02S	16W	09	2	4	4	12/09/1990	12/09/1990
########	G	00597		########	########		CA	02S	17W	25	4	3	4	09/12/1991	09/12/1991
########	G	00598		########	########		CA	01N	13W	08	2	1	4	02/11/1991	04/05/1991
########	G	00599		########	########		CA	02S	16W	09	2	3	4	12/31/1976	12/31/1976
########	G	00599	S	########	########		CA	02S	16W	09	2	3	4		
########	G	00602		########	########		CA	02S	16W	25	4	1	1	12/31/1974	12/31/1974
1954.00000	G	00603	DCL	########	########		CA	02S	16W	09	3	2	4	12/31/1974	12/31/1974
########	G	00604		########	########		CA	02S	17W	12	3	3	1		
1528.00000	G	00605	DCL	########	########		CA	01S	16W	30	1	1	1	01/01/1988	01/01/1988
2068.00000	G	00606	DCL	########	########		CA	02S	17W	25	4	3	3	01/01/1952	01/01/1952
1633.00000	G	00607	DCL	########	########		CA	03S	16W	05	1	3	2	01/01/1950	01/01/1950
2106.00000	G	00608	DCL	########	########		CA	02S	16W	09	4	2	4	08/31/1990	08/31/1990
########	G	00608	POD2	########	########		CA	02S	16W	09	4	2	4		
1780.00000	G	00613	DCL	########	########		CA	01S	21W	04	4	3	3	04/01/1991	04/01/1991
########	G	00615		########	########		MK	13N	15W	28	4	3	3		
########	G	00616		########	########		MK	13N	15W	28	3	1	4		
########	G	00617		########	########		MK	13N	15W	33	2	2	4		
########	G	00618		########	########		MK	13N	15W	33	2	1	2		
########	G	00619		########	########		MK	13N	15W	33	2	1	2		
########	G	00620		########	########		MK	13N	15W	33	2	2	3		
########	G	00621		########	########		MK	13N	15W	33	2	2	3		
########	G	00623		########	########		MK	10N	16W	01	3	1			01/20/1983
########	G	00624		########	########		MK	09N	15W	11	1				
########	G	00625		########	########		MK	10N	16W	01	3	2			
########	G	00626		########	########		MK	10N	16W	01	3	1			
########	G	00627		########	########		MK	10N	16W	01	3	3			
########	G	00628		########	########		MK	10N	16W	01	3	3	1		
########	G	00629		########	########		MK	10N	16W	01	3				09/15/1992
########	G	00630		########	########		MK	10N	13W	36	3	3			
########	G	00631		########	########		MK	09N	15W	01	3				
########	G	00632		########	########		CI	10N	15W	05	2	1	1		09/18/1992
########	G	00634		########	########		MK	13N	15W	29	3	3			06/01/1952
########	G	00635		########	########		CI	12N	15W	03	4				06/01/1963
########	G	00642		########	########		CI	04N	17W	08	1	2	1		12/31/1927
########	G	00643		########	########		CI	04N	17W	10	2	1	1		01/01/1952
########	G	00646		########	########		CI	11N	15W	22	3	1	2		09/30/1952
########	G	00647		########	########		CI	11N	15W	35	2				07/18/1971
########	G	00648		########	########		CI	11N	15W	33	4				11/30/1965
########	G	00649		########	########		CI	10N	15W	01	4				12/31/1975
########	G	00650		########	########		MK	10N	15W	13	3	1	4		12/31/1959
########	G	00651		########	########		CI	10N	15W	02	2	4			
########	G	00652		########	########		CI	11N	15W	35	1				
########	G	00653		########	########		CI	11N	15W	04	2				
########	G	00654		########	########		CI	10N	15W	36	3	3	2		12/31/1950
########	G	00655		########	########		CI	10N	15W	33	3	1	1		12/31/1960
2075.00000	G	00656		########	########		CA	01S	13W	33	1	1	2	03/29/1996	04/05/1996
########	G	00656	POD1	########	########	NON GRAN	CA	01S	13W	33	1	1	2	03/29/1996	04/05/1996
1712.00000	G	00657		########	########		MK	11N	16W	34	4	2	4	03/21/1996	03/23/1996
########	G	00657	POD1	########	########	NON GRAN	MK	11N	16W	34	4	2	4	03/21/1996	03/23/1996
1536.00000	G	00658		########	########		CA	02S	19W	23	4	2		07/06/1996	08/03/1996

#########	G	00498		#########	#########		CA	02N	16W	29	4	4		04/01/1957	04/01/1957
#########	G	00499		#########	#########		CA	02N	16W	29	4	4		07/06/1973	07/06/1973
#########	G	00500		#########	#########		CA	02N	16W	29	4	4		12/31/1942	12/31/1942
#########	G	00501		#########	#########		CA	01N	15W	17	2	2		01/29/1965	01/29/1965
#########	G	00502		#########	#########		CA	02N	16W	29	4	4		06/28/1967	06/28/1967
#########	G	00503		#########	#########		CA	02S	17W	10	4	3	4	05/15/1981	05/15/1981
#########	G	00504		#########	#########		CA	02N	16W	35	3	3		04/20/1952	04/20/1952
#########	G	00505		#########	#########		CA	02N	16W	35	3	3		06/01/1970	06/01/1970
#########	G	00506		#########	#########		CA	02S	19W	27	2	4	4	05/01/1931	05/01/1931
#########	G	00507		#########	#########		CA	01N	17W	33	2	4	3	06/01/1947	06/01/1947
#########	G	00508		#########	#########		CA	02S	19W	27	4	2	1	07/25/1927	07/25/1927
#########	G	00509		#########	#########		CA	01N	07W	28	2	4	2	12/31/1930	12/31/1930
#########	G	00510		#########	#########		CA	01N	16W	03	1	1	3	01/30/1981	01/30/1981
#########	G	00511	DCL	#########	#########		CA	01N	16W	05	4	4		08/31/1963	08/31/1963
#########	G	00512	DCL	#########	#########		CA	01N	16W	05	4	4		01/31/1978	01/31/1978
#########	G	00513		#########	#########		CA	03S	21W	23	4	2		12/31/1967	12/31/1967
#########	G	00514		#########	#########		CA	03S	21W	23	2	4		12/31/1967	12/31/1967
#########	G	00515		#########	#########		CA	02S	14W	08	2	1	3		
#########	G	00516		#########	#########		CA	02S	14W	08	2	2	4	08/15/1950	08/15/1950
#########	G	00517		#########	#########		CA	02S	14W	08	3	1	4	07/01/1974	07/01/1974
#########	G	00518		#########	#########		CA	02S	14W	08	2	1	4	12/15/1981	12/15/1981
#########	G	00519		#########	#########		CA	02S	14W	08	2	2	3	08/15/1974	08/15/1974
#########	G	00520		#########	#########		CA	01S	14W	31	1	2	2	12/31/1939	12/31/1939
#########	G	00521		#########	#########		CA	01S	14W	32	4	1	1	12/31/1929	12/31/1929
#########	G	00522		#########	#########		CA	02S	13W	17	3	4	3	08/15/1950	08/15/1950
#########	G	00523		#########	#########		CA	02S	14W	05	1	1	2	07/10/1957	07/10/1957
#########	G	00524		#########	#########		CA	02S	14W	08	4	1	2	05/05/1980	05/05/1980
#########	G	00525		#########	#########		CA	02S	14W	08	2	1	2	12/31/1900	12/31/1900
#########	G	00526		#########	#########		CA	02S	14W	08	1	2	2	12/31/1909	12/31/1909
#########	G	00527		#########	#########		CA	01S	14W	29	3	3	3	12/31/1939	12/31/1939
#########	G	00528		#########	#########		CA	01N	16W	02	3			05/05/1967	05/05/1967
#########	G	00529	DCL	#########	#########		CA	01N	16W	02	3			05/15/1966	05/15/1966
#########	G	00530		#########	#########		CA	02S	17W	10	4	3	3	03/20/1981	03/20/1981
#########	G	00531		#########	#########		CA	01N	16W	02	3	1		12/31/1941	12/31/1941
#########	G	00532		#########	#########		CA	01S	17W	17	4	1		12/31/1931	12/31/1932
#########	G	00533		#########	#########		CA	01S	17W	17	4	1		12/31/1930	12/31/1930
#########	G	00534		#########	#########		CA	01S	17W	20	4				
#########	G	00535		#########	#########		CA	01N	16W	04	1	4		12/31/1953	12/31/1953
#########	G	00536		#########	#########		CA	01N	16W	04	1	4		12/31/1979	12/31/1979
#########	G	00537		#########	#########		CA	04N	17W	36	1	2	1	08/19/1983	08/19/1983
#########	G	00538		#########	#########		CA	04N	16W	30	4	2	3	08/24/1983	08/24/1983
#########	G	00539		#########	#########		CA	03N	17W	11	1	4	1	08/06/1984	08/06/1984
#########	G	00540		#########	#########		CA	01S	18W	09	4	4	3	05/14/1985	05/14/1985
#########	G	00541	DCL	#########	#########		CA	02S	20W	36	4	4	4	06/01/1985	06/01/1985
#########	G	00542	DCL	#########	#########		CA	02S	20W	36	2	2	2	09/15/1985	09/15/1985
#########	G	00543	DCL	#########	#########		CA	03S	20W	10	3	4	2	18961231	18961231
#########	G	00544	DCL	#########	#########		CA	03S	20W	10	2	1	4	18961231	18961231
#########	G	00545	DCL	#########	#########		CA	03S	20W	14	3	3	3	12/31/1918	12/31/1918
#########	G	00546	DCL	#########	#########		CA	03S	20W	14	1	3	4	12/31/1910	12/31/1910
#########	G	00547		#########	#########		CA	02N	14W	20	4	3		04/30/1957	04/30/1957
#########	G	00548		#########	#########		CA	02N	14W	20	1			12/31/1934	12/31/1934
#########	G	00549		#########	#########		CA	02N	14W	19	4			11/01/1972	11/01/1972
#########	G	00550		#########	#########		CA	02S	21W	21	3	1	3	07/31/1986	07/31/1986
#########	G	00551	DCL	#########	#########		CA	02S	21W	16	1	2	2	11/02/1983	11/02/1983
#########	G	00552		#########	#########		CA	02N	15W	04	2	2	1	12/31/1969	12/31/1969
#########	G	00553		#########	#########		CA	03N	15W	33	4	4	2	12/31/1974	12/31/1974
#########	G	00554		#########	#########		CA	03N	15W	33	4	3	4	12/31/1959	12/31/1959
#########	G	00555		#########	#########		CA	02N	16W	03	1	2		12/31/1975	12/31/1975
#########	G	00556		#########	#########		CA	02N	16W	03	4	1	4	12/31/1969	12/31/1969
#########	G	00557	DCL	#########	#########		CA	02N	16W	10	1	3	3	12/31/1975	12/31/1975
#########	G	00558		#########	#########		CA	02N	16W	12	1	3	3	08/31/1981	08/31/1981
#########	G	00559	DCL	#########	#########		CA	03N	15W	31	4	2	2	12/31/1970	12/31/1970
#########	G	00560	DCL	#########	#########		CA	03N	15W	31	2	4	4	12/31/1979	12/31/1979
#########	G	00561	DCL	#########	#########		CA	02N	15W	05	1	2			
#########	G	00562		#########	#########		CA	02N	15W	06	2	2	4	12/31/1970	12/31/1970
#########	G	00563		#########	#########		CA	01N	16W	04	2	4	2	04/15/1987	04/15/1987
#########	G	00564		#########	#########		CA	02S	21W	16				06/17/1987	06/17/1987
#########	G	00565		#########	#########		CA	02S	21W	16	4	4	3		
#########	G	00566		#########	#########		CA	01N	15W	18	3	4	1	12/31/1972	12/31/1972
#########	G	00567		#########	#########		CA	01N	15W	18	2	1	4	12/31/1950	12/31/1950
#########	G	00568		#########	#########		CA	01N	15W	19	2	3	1	12/31/1960	12/31/1960
#########	G	00569		#########	#########		CA	01N	16W	25	3	1	2	12/31/1951	12/31/1951
#########	G	00570		#########	#########		CA	01N	12W	19	1	4	2	12/31/1938	12/31/1938
#########	G	00571		#########	#########		CA	01N	14W	31	1	1		12/31/1910	12/31/1910

#########	G	00424		#########	#########		CA	01N	16W	21	3	3		12/31/1952	12/31/1952
#########	G	00425		#########	#########		CA	01S	16W	06	2	4		12/31/1947	12/31/1947
#########	G	00426		#########	#########		CA	01N	16W	34	3	3		12/31/1952	12/31/1952
#########	G	00427		#########	#########		CA	01S	16W	06	2	3		12/31/1943	12/31/1943
#########	G	00428		#########	#########		CA	01S	16W	06	2	2		12/31/1952	12/31/1952
#########	G	00429		#########	#########		CA	01S	16W	07	2	3		12/31/1951	12/31/1951
#########	G	00430		#########	#########		CA	01N	17W	33	4	4		12/31/1957	12/31/1957
#########	G	00431		#########	#########		CA	02S	18W	17	3	3		12/31/1933	12/31/1933
#########	G	00432		#########	#########		CA	02S	18W	03	3	3		12/31/1933	12/31/1933
#########	G	00433		#########	#########		CA	01N	16W	09	2	4		12/31/1952	12/31/1952
#########	G	00434		#########	#########		CA	01N	16W	16	4	2		12/31/1954	12/31/1954
#########	G	00435		#########	#########		CA	01N	16W	17	4	1		12/31/1973	12/31/1973
#########	G	00436		#########	#########		CA	01N	16W	03	1	2		12/31/1963	12/31/1963
#########	G	00437		#########	#########		CA	01N	16W	14	3	1		12/31/1955	12/31/1955
#########	G	00438		#########	#########		CA	01S	17W	30	4	3	3	03/31/1974	03/31/1974
#########	G	00439		#########	#########		CA	01S	17W	30	4	3	3	12/31/1969	12/31/1969
#########	G	00440		#########	#########		CA	02S	17W	22	1	2	3	08/15/1974	08/15/1974
#########	G	00441		#########	#########		CA	02S	17W	22	1	2	3	06/30/1970	06/30/1970
#########	G	00442		#########	#########		CA	02S	17W	23	2	1	2	06/30/1965	06/30/1965
#########	G	00443	POD1	#########	#########		CA	03N	15W	28	1	2	1	12/31/1944	12/31/1944
#########	G	00444	POD1	#########	#########		CA	03N	15W	27	4	1	2	12/31/1946	12/31/1946
#########	G	00445	POD1	#########	#########		CA	03N	15W	33	4	3	4	12/31/1947	12/31/1947
#########	G	00446	POD1	#########	#########		CA	03N	16W	15	1	2	1	12/31/1940	12/31/1940
#########	G	00447	POD1	#########	#########		CA	03N	15W	19	4	1	4	12/31/1938	12/31/1938
#########	G	00448	POD1	#########	#########		CA	03N	16W	13	1	3	4	12/31/1935	12/31/1935
#########	G	00449	POD1	#########	#########		CA	03N	15W	20	3	2	3	12/31/1935	12/31/1935
#########	G	00450	POD1	#########	#########		CA	03N	16W	24	1	4	2	12/31/1955	12/31/1955
#########	G	00451		#########	#########		CA	01N	16W	14	2	1	1	12/31/1950	12/31/1950
#########	G	00452		#########	#########		CA	01N	16W	29	1	3	1	12/31/1957	12/31/1957
#########	G	00453		#########	#########		CA	01N	16W	32	4	3	4	12/31/1950	12/31/1950
#########	G	00454		#########	#########		CA	01N	16W	09	1	2	4	12/31/1947	12/31/1947
#########	G	00455		#########	#########		CA	01N	17W	26	3	3	2	12/31/1957	12/31/1957
#########	G	00456		#########	#########		CA	01N	17W	12	4	2	4	12/31/1947	12/31/1947
#########	G	00457		#########	#########		CA	01N	16W	08	3	1	4	12/31/1950	12/31/1950
#########	G	00458		#########	#########		CA	01N	16W	29	3	4	4	12/31/1962	12/31/1962
#########	G	00459		#########	#########		CA	01N	16W	08	2	2	1	12/31/1949	12/31/1949
#########	G	00460		#########	#########		CA	01N	16W	20	2	1	2	12/31/1945	12/31/1945
#########	G	00461		#########	#########		CA	02S	17W	11	1	2	3	03/20/1974	03/20/1974
#########	G	00462		#########	#########		CA	01S	16W	11	3	4	2	11/20/1977	11/20/1977
#########	G	00463	DCL	#########	#########		CA	02N	16W	29	2	1		12/31/1958	12/31/1958
#########	G	00464		#########	#########		CA	01N	16W	02	2	4	2	12/31/1940	12/31/1940
#########	G	00465		#########	#########		CA	01N	16W	02	4	1	1	08/31/1959	08/31/1959
#########	G	00466		#########	#########		CA	01N	14W	12	3	2		01/13/1944	01/13/1944
#########	G	00467		#########	#########		CA	03N	20W	07	4			12/31/1965	12/31/1965
#########	G	00468		#########	#########		CA	03N	21W	02	4	3		05/31/1969	05/31/1969
#########	G	00469		#########	#########		CA	03N	17W	08	3	3		08/28/1974	08/28/1974
#########	G	00470		#########	#########		CA	03N	18W	09	2	2		07/31/1974	07/31/1974
#########	G	00471		#########	#########		CA	03N	18W	14	3	4		06/15/1949	06/15/1949
#########	G	00472		#########	#########		CA	03N	19W	02	4	3		07/31/1978	07/31/1978
#########	G	00473		#########	#########		CA	03N	19W	12	4	2		07/31/1972	07/31/1972
#########	G	00474		#########	#########		CA	01N	16W	03	2	3	2	12/31/1951	12/31/1951
#########	G	00475		#########	#########		CA	01N	16W	03	2	4	2	08/01/1940	08/01/1940
#########	G	00476		#########	#########		CA	02N	16W	28	1	1	3	07/01/1945	07/01/1945
#########	G	00477		#########	#########		CA	02N	16W	28	3	3	4	12/31/1950	12/31/1950
#########	G	00478		#########	#########		CA	02N	16W	29	4	2	3	12/19/1977	12/19/1977
#########	G	00479		#########	#########		CA	01N	16W	04	4	4	4	12/19/1977	12/19/1977
#########	G	00480		#########	#########		CA	01S	18W	18	3	2		12/31/1955	12/31/1955
#########	G	00481		#########	#########		CA	01S	18W	34	3	3	2	12/31/1925	12/31/1925
#########	G	00482		#########	#########		CA	01S	18W	09	1	2	3	12/31/1925	12/31/1925
#########	G	00483		#########	#########		CA	01N	18W	35	4	1	1	12/31/1955	12/31/1955
#########	G	00484		#########	#########		CA	01S	18W	05	3	4		12/31/1925	12/31/1925
#########	G	00485		#########	#########		CA	02S	17W	15	2	1		04/30/1980	04/30/1980
#########	G	00486		#########	#########		CA	02S	13W	19	2	1	1	12/31/1942	12/31/1942
#########	G	00487		#########	#########		CA	01N	21W	23	1	1			
#########	G	00488		#########	#########		CA	01S	21W	04	4	3			
#########	G	00489		#########	#########		CA	02N	16W	24	4	2	2	06/17/1942	06/17/1942
#########	G	00490		#########	#########		CA	01N	21W	28	4	3			
#########	G	00491		#########	#########		CA	01S	20W	24	3	2	2	12/31/1953	12/31/1953
#########	G	00492		#########	#########		CA	02S	18W	18	4	4	4	07/15/1953	07/15/1953
#########	G	00493		#########	#########		CA	02S	19W	12	3	2	4	12/31/1959	12/31/1959
#########	G	00494		#########	#########		CA	01S	19W	13	3	1	1	12/31/1930	12/31/1930
#########	G	00495		#########	#########		CA	04N	16W	27	4	2		06/20/1941	06/20/1941
#########	G	00496		#########	#########		CA	04N	16W	31	1	1		07/22/1951	07/22/1951
#########	G	00497		#########	#########		CA	01N	16W	03	2			08/25/1935	08/25/1935

1985.00000	G	00361		########	########		MK	15N	19W	35	3	2	1	07/29/1900	08/02/1900
#########	G	00361	POD1	########	########	NON GRAN	MK	15N	19W	35	3	2	1	07/29/1995	08/02/1995
2083.00000	G	00362		########	########		MK	15N	19W	35	1	3	2	08/14/1995	09/06/1995
#########	G	00362	POD1	########	########	NON GRAN	MK	15N	19W	35	1	3	2	08/14/1995	09/06/1995
1521.00000	G	00365		########	########		MK	13N	17W	16	1	2	4	08/22/1900	08/27/1900
#########	G	00365	POD1	########	########	NON GRAN	MK	13N	17W	16	1	2	4	08/22/1995	08/27/1995
2017.00000	G	00366		########	########		MK	13N	17W	17	4	4	2	08/29/1900	09/06/1900
#########	G	00366	POD1	########	########	NON GRAN	MK	13N	17W	17	4	4	2	08/29/1995	09/06/1995
1669.00000	G	00367		########	########		CI	11N	15W	32	2	1	3	10/14/1995	10/18/1995
#########	G	00367	POD1	########	########	NON GRAN	CI	11N	15W	32	2	1	3	10/14/1995	10/18/1995
1581.00000	G	00368		########	########		CA	02S	19W	23	4	2	1	02/25/1999	03/15/1999
1817.00000	G	00370		########	########		CI	10N	13W	29	4	3			
2028.00000	G	00371		########	########		MK	13N	17W	31	1	4	1		
1802.00000	G	00372		########	########		MK	11N	16W	33	2	4			
1952.00000	G	00373		########	########		CI	08N	16W	27	4	1		06/21/1996	06/25/1996
#########	G	00373	POD1	########	########	NON GRAN	CI	08N	16W	27	4	1	1	06/21/1996	06/25/1996
1788.00000	G	00374		########	########		CI	11N	15W	29	2	1	4	11/30/1995	12/01/1995
#########	G	00374	POD1	########	########	NON GRAN	CI	11N	15W	32	2	1	4	11/30/1995	12/01/1995
1887.00000	G	00375		########	########		MK	13N	18W	08	2	2	3		
#########	G	00376		########	########		MK	13N	18W	16	1	3	2	09/25/1995	10/31/1995
1724.00000	G	00377		########	########		CA	01N	16W	04	2	4		05/27/1996	05/27/1996
#########	G	00377	POD1	########	########	NON GRAN	CA	01N	16W	04	2	4	4	05/27/1996	05/27/1996
1946.00000	G	00378		########	########		MK	13N	18W	09	3	3	3	11/06/1996	11/14/1996
1731.00000	G	00379	EXPL	########	########		MK	10N	19W	23	3	1			
1614.00000	G	00380		########	########		CA	02S	17W	11	4	3	1	12/01/1995	01/10/1996
#########	G	00380	POD1	########	########	NON GRAN	CA	02S	17W	11	4	3	1	12/01/1995	01/10/1996
#########	G	00381		########	########		CA	02S	16W	19	3	3	1		
#########	G	00382		########	########		CA	02S	21W	16	4	3	4		12/31/1979
1777.00000	G	00383		########	########		MK	15N	19W	35	1	3	2	12/26/1995	12/30/1995
#########	G	00383	POD1	########	########	NON GRAN	MK	15N	19W	35	1	3	2	12/26/1995	12/30/1995
2000.00000	G	00384		########	########		MK	12N	18W	29	1	4	3	10/18/1996	11/01/1996
1913.00000	G	00385		########	########		MK	15N	18W	29	4	3	2		
2107.00000	G	00386		########	########		VA	09N	14W	15	1	2			
1950.00000	G	00387		########	########		MK	10N	16W	10	4	4	2	12/04/1900	12/05/1900
#########	G	00387	POD1	########	########	NON GRAN	MK	10N	16W	10	4	4	2	12/04/1995	12/05/1995
#########	G	00387	POD2	########	########	NON GRAN	MK	10N	16W	10	4	3	4	12/11/1995	12/15/1995
1530.00000	G	00387	X	########	########		MK	10N	16W	10	4	3	4	12/11/1900	12/15/1900
2103.00000	G	00388		########	########		CA	01S	13W	15	3	1	2	02/17/1996	02/20/1996
#########	G	00388	POD1	########	########	NON GRAN	CA	01S	13W	15	3	1	2	02/17/1996	02/20/1996
1794.00000	G	00389		########	########		CA	01S	14W	13	1	2	1		
1696.00000	G	00390		########	########		MK	16N	20W	09	4	4	1		
2131.00000	G	00391		########	########		MK	13N	15W	32	4	1	1		
1585.00000	G	00392		########	########		CI	11N	15W	29	2	2			
#########	G	00393		########	########		CA	01N	20W	35	3	4	3		
#########	G	00396	POD1	########	########	NON GRAN	MK	15N	19W	35	3	2	3	02/02/1996	02/07/1996
#########	G	00397		########	########		CA	01N	16W	04	4	3	4		04/03/1990
#########	G	00398		########	########		CA	02N	16W	29	2	1			12/31/1958
#########	G	00399	POD1	########	########	NON GRAN	MK	12N	18W	29	2	4		02/08/1996	02/16/1996
1736.00000	G	00400		########	########		CA	01N	12W	05	1	2	4	08/24/1900	08/29/1900
#########	G	00400	POD1	########	########	NON GRAN	CA	01N	12W	05	1	2	4	08/06/1996	08/16/1996
1654.00000	G	00401		########	########		CI	08N	16W	14	3	3	2		
1845.00000	G	00402		########	########		MK	12N	18W	29	4	4		02/17/1996	02/22/1996
1716.00000	G	00403		########	########		CI	11N	15W	18	2	3		02/05/1996	02/12/1996
#########	G	00403	POD1	########	########	NON GRAN	CI	11N	15W	18	2	3	3	02/05/1996	02/12/1996
#########	G	00404		########	########		CA	01N	20W	32	3	3		03/19/1954	03/19/1954
#########	G	00405		########	########		CA	02S	21W	21	4	4		12/31/1919	12/31/1919
#########	G	00406		########	########		CA	02S	21W	21	4	4		12/31/1919	12/31/1919
#########	G	00407		########	########		CA	02S	21W	28	2	3		12/31/1919	12/31/1919
#########	G	00408		########	########		CA	03S	18W	17	1	2			
#########	G	00409		########	########		CA	03S	18W	08	1	4			
#########	G	00410		########	########		CA	02S	17W	22	1	1	4	04/05/1961	04/05/1961
#########	G	00411		########	########		CA	01N	21W	03	3	1		12/31/1960	12/31/1960
1514.00000	G	00412		########	########		MK	15N	19W	29	4	2	3	06/10/1996	07/03/1996
#########	G	00413		########	########		CA	01S	21W	04	2	4		12/31/1936	12/31/1936
#########	G	00414		########	########		CA	01N	21W	12	1	3		12/31/1948	12/31/1948
#########	G	00415		########	########		CA	01N	21W	16	2	2		12/31/1954	12/31/1954
#########	G	00416		########	########		CA	01N	21W	26	2	2		12/31/1947	12/31/1947
#########	G	00417		########	########		CA	02N	21W	26	4	2		12/31/1916	12/31/1916
#########	G	00418		########	########		CA	01N	20W	31	3	4		12/31/1964	12/31/1964
#########	G	00419		########	########		CA	01S	21W	04	2	4		12/31/1936	12/31/1936
#########	G	00420		########	########		CA	01S	21W	25	2	4		12/31/1946	12/31/1946
#########	G	00421		########	########		CA	01S	21W	23	3	1		12/31/1947	12/31/1947
#########	G	00422		########	########		CA	01N	16W	03				06/30/1967	06/30/1967
#########	G	00423		########	########		CA	01N	16W	32	2	4		12/31/1946	12/31/1946

########	G	00303		########	########		CA	04N	16W	24	4	4	1		12/31/1932
########	G	00304		########	########		CA	04N	16W	24	4	4	1		12/31/1949
########	G	00305		########	########		CA	04N	16W	24	4	4	1		12/31/1957
1990.00000	G	00306		########	########		MK	15N	19W	36	2	4	4	01/10/1995	01/20/1995
########	G	00306	POD1	########	########	NON GRAN	MK	15N	19W	36	2	4	4	01/10/1995	01/20/1995
########	G	00307		########	########		CA	02S	13W	05	4	4	3		12/31/1957
########	G	00308		########	########		CA	02S	13W	17	2	2	2		08/28/1991
1704.00000	G	00309		########	########		CI	09N	15W	11	2	2	1		
########	G	00309	POD1	########	########	NON GRAN	CI	09N	15W	11	2	2	1		
2086.00000	G	00310		########	########		CI	09N	15W	01	3	3	3		
########	G	00310	POD1	########	########	NON GRAN	CI	09N	15W	01	3	3	3		
1643.00000	G	00311		########	########		CI	09N	15W	11	2	2	3	03/17/1995	03/20/1995
########	G	00311	POD1	########	########	NON GRAN	CI	09N	15W	11	2	2	3	03/17/1995	03/20/1995
########	G	00312		########	########		CA	01S	14W	33					12/31/1973
########	G	00314		########	########		CA	02S	18W	23	1	3	3		05/31/1937
########	G	00315		########	########		CA	02S	19W	22	2	2	2		05/31/1937
########	G	00316		########	########		CA	02S	19W	22	2	2	1		04/14/1993
1726.00000	G	00317		########	########		CA	02S	17W	25	2	3	1	09/23/1994	10/02/1994
########	G	00317	POD1	########	########	NON GRAN	CA	02S	17W	25	2	3	1	09/23/1994	10/02/1994
2046.00000	G	00318		########	########		CI	09N	13W	05	1	2	4	05/10/1995	05/11/1995
2020.00000	G	00319		########	########		CI	06N	18W	23	1	4	4		
########	G	00319	POD1	########	########	NON GRAN	CI	06N	18W	23	1	4	4		
2021.00000	G	00320		########	########		CI	12N	08W	29	3	1	1		
2007.00000	G	00321		########	########		CA	02S	21W	16	4	3	4	04/17/1995	04/20/1995
1556.00000	G	00322		########	########		CA	02S	21W	16	4	3	4	05/08/1996	05/12/1996
########	G	00322	POD1	########	########	NON GRAN	CA	02S	21W	16	4	3	4		
2122.00000	G	00323		########	########		CI	08N	16W	22	2	2	3		
1715.00000	G	00324		########	########		CA	02S	17W	28	2	2	3	06/02/1995	06/20/1995
########	G	00324	POD2	########	########	NON-GRAN	CA	02S	17W	28	2	2	3		
1591.00000	G	00325		########	########		CI	09N	15W	01	2	1	3	09/26/1995	09/26/1995
1778.00000	G	00326		########	########		CI	11N	10W	22	1	1	3	04/24/1995	04/24/1995
2121.00000	G	00327		########	########		CA	01N	20W	35	3	4	3		
########	G	00327	POD1	########	########	NON GRAN	CA	01N	20W	35	3	4	3		
########	G	00328	POD1	########	########	NON GRAN	CA	01N	20W	35	3	3	2		
########	G	00329	POD1	########	########	NON GRAN	CA	01N	20W	35	3	1	3		
1641.00000	G	00330		########	########		CI	10N	11W	18	1	4	2		
2050.00000	G	00331		########	########		CA	01N	12W	07	4	2	2	05/10/1995	05/21/1995
########	G	00332		########	########		CI	08N	16W	23	4	2			04/27/1983
1744.00000	G	00333		########	########		MK	14N	20W	10	3	2	3		
########	G	00334	POD1	########	########	NON GRAN	CI	10N	13W	33	3	3	4		
########	G	00335	POD1	########	########	NON GRAN	CA	02S	19W	22	3	1	1		
########	G	00336		########	########		CI	09N	13W	04	1	1	4		10/31/1988
########	G	00336	S	########	########		CI	09N	13W	04	1	1	4		06/09/1995
2092.00000	G	00338		########	########		MK	15N	19W	33	4	2		06/17/1995	06/25/1995
########	G	00339	POD1	########	########	NON GRAN	MK	15N	19W	22	4	1		06/12/1995	06/15/1995
1540.00000	G	00340		########	########		CA	02S	21W	27	2	1	4	06/25/1995	07/17/1995
########	G	00341	POD1	########	########	NON GRAN	CI	09N	13W	05	4	1	3	08/22/1995	08/24/1995
1608.00000	G	00342		########	########		MK	15N	17W	08	2	3	3	08/06/1995	08/31/1995
########	G	00343	POD1	########	########	NON GRAN	CI	08N	16W	23	2	1		09/30/1995	10/11/1995
########	G	00344	POD1	########	########	NON GRAN	CI	08N	16W	13	2	1			
########	G	00345	POD1	########	########		MK	12N	16W	27	3	2		06/23/1995	06/28/1995
1938.00000	G	00346		########	########		CA	02S	21W	16	1	4		07/05/1995	07/09/1996
########	G	00347	POD1	########	########	NON GRAN	CA	02S	19W	23	4	4	4	07/19/1995	07/23/1995
########	G	00348	POD1	########	########	NON GRAN	MK	15N	19W	33	4	4		07/05/1995	07/14/1995
########	G	00349	POD1	########	########	NON GRAN	CA	02S	19W	23	1	1	4	07/10/1995	07/18/1995
1730.00000	G	00350		########	########		CA	02S	14W	10	1	1		07/15/1996	07/30/1996
########	G	00350	POD1	########	########	NON GRAN	CA	02S	14W	10	1	1	1	07/15/1996	07/30/1996
1729.00000	G	00351		########	########		MK	12N	18W	29	2	4		07/06/1995	07/15/1995
########	G	00351	POD1	########	########	NON GRAN	MK	12N	18W	29	2	4	4	07/06/1995	07/15/1995
########	G	00352		########	########		MK	15N	19W	29					05/10/1964
1948.00000	G	00353		########	########		CA	02S	17W	25	4	2	2	09/20/1995	09/26/1995
1561.00000	G	00354		########	########		CI	10N	13W	20	2	4		06/17/1996	06/24/1996
########	G	00354	POD1	########	########	NON GRAN	CI	10N	13W	20	2	4	1	06/17/1996	06/24/1996
1964.00000	G	00355		########	########		CI	10N	13W	20	3	2			
########	G	00355	POD1	########	########	NON GRAN	CI	10N	13W	20	3	2	2	09/18/1995	10/19/1995
1518.00000	G	00356		########	########		CI	11N	15W	18	1	3	4	07/30/1995	07/31/1995
########	G	00356	POD1	########	########	NON GRAN	CI	11N	15W	18	1	3	4	07/30/1995	07/31/1995
1988.00000	G	00357		########	########		CI	10N	15W	35	2	3	1		
2132.00000	G	00358		########	########		CI	11N	15W	29	2	2	1	08/04/1995	08/07/1995
########	G	00358	POD1	########	########	NON GRAN	CI	11N	15W	29	2	2	1	08/04/1995	08/07/1995
1914.00000	G	00359		########	########		MK	15N	19W	29	3	4	4		
########	G	00359	POD1	########	########	NON GRAN	MK	15N	19W	29	3	4	4		
1691.00000	G	00360		########	########		CI	10N	15W	30	3	1		11/10/1995	11/22/1995
########	G	00360	POD1	########	########	NON GRAN	CI	10N	15W	30	3	1	2	11/10/1995	11/22/1995

########	G	00232	POD1	########	########	NON GRAN	CA	01N	13W	08	3	1	1	09/04/1994	09/20/1994
########	G	00234		########	########		CA	01N	16W	04	2	4	1		
########	G	00234	S	########	########		CA	01N	16W	03	2	1	4		
########	G	00235	POD1	########	########	NON GRAN	MK	15N	19W	29	4	3	1	06/01/1995	06/20/1995
########	G	00236	POD1	########	########	NON GRAN	MK	13N	17W	16	1	2	4		
########	G	00237	POD1	########	########	NON GRAN	MK	14N	18W	28	3	1	2		
########	G	00238	POD1	########	########	NON GRAN	MK	12N	18W	29	4	4	2	09/14/1994	09/21/1994
########	G	00239	POD1	########	########	NON GRAN	MK	15N	18W	14	2	3		09/18/1994	09/27/1994
########	G	00240	POD1	########	########	NON GRAN	MK	13N	17W	31	1	2	3	10/05/1994	10/09/1994
########	G	00241	POD1	########	########	NON GRAN	CI	08N	16W	03	4	1	1	09/27/1994	09/27/1994
########	G	00242		########	########		CA	02S	17W	28	4	1			18911231
########	G	00243		########	########		CA	02S	17W	28	4	1			18911231
########	G	00244	POD1	########	########	NON GRAN	MK	12N	18W	14	2	1	3		
########	G	00245	POD1	########	########	NON GRAN	MK	11N	16W	11	4	2	2	09/20/1994	09/20/1994
########	G	00246	POD1	########	########	NON GRAN	MK	13N	17W	31	2	3	4	10/14/1994	10/16/1994
2037.00000	G	00247		########	########		CI	05N	16W	25	1	3	4		
########	G	00247	POD1	########	########	NON GRAN	MK	05N	16W	25	1	3	4		
########	G	00248	POD1	########	########	NON GRAN	CI	06N	18W	23	4	2	2	04/02/1995	04/07/1995
########	G	00249	POD1	########	########	NON GRAN	MK	13N	17W	31	1	4			
########	G	00251		########	########		CA	01S	19W	33	3	2	2		
########	G	00252		########	########		CA	01S	19W	33	1	4	2		12/31/1987
1519.00000	G	00253		########	########		CI	11N	15W	18	4	2	1	10/07/1994	10/09/1994
1623.00000	G	00254		########	########		MK	11N	16W	02	4	1		10/11/1994	10/22/1994
1986.00000	G	00255		########	########		CI	10N	15W	05	1	2	4	11/01/1995	11/01/1995
1921.00000	G	00256		########	########		CA	02S	19W	23	3	3	1	03/18/1900	04/01/1995
1627.00000	G	00257		########	########		CA	01N	13W	22	4	1	3	12/15/1994	12/21/1994
2051.00000	G	00257	CLW	########	########		CA	01N	13W	22	4	1	3	04/08/1995	04/17/1995
########	G	00257	X	########	########		CA	01N	13W	22	4	1	3		
1604.00000	G	00258		########	########		MK	16N	20W	09	1	4	1	02/27/1995	03/09/1995
1873.00000	G	00259		########	########		MK	15N	19W	33	2	4	1		
########	G	00260	POD1	########	########		MK	13N	16W	23	2	4	2		
########	G	00261		########	########		MK	13N	15W	30	4	4	4		
########	G	00262		########	########		CI	09N	13W	12	2	2	3		10/16/1991
########	G	00263		########	########		CA	02S	17W	15	1				05/03/1993
########	G	00264		########	########		CA	01N	20W	09	4	4	3		12/31/1949
########	G	00265		########	########		CA	02N	20W	22	2	2	4		12/31/1961
########	G	00266		########	########		CA	02N	20W	26	2	3			12/31/1949
########	G	00267		########	########		CA	01N	20W	09	4	4	3		12/21/1959
########	G	00268		########	########		CA	01N	20W	09	4	4	3		12/31/1959
########	G	00269		########	########		CA	02N	16W	32	3	4	4		
########	G	00270		########	########		CA	02N	16W	32	3	4	4		05/31/1987
########	G	00271		########	########		CA	02N	16W	33	3	3	3		
2030.00000	G	00272		########	########		CA	05N	15W	14	1	3	2		
1935.00000	G	00273		########	########		CA	01N	13W	07	2	3	2	12/30/1994	01/28/1995
########	G	00274		########	########		CA	02S	14W	03	2	2			12/31/1989
########	G	00275		########	########		CA	02S	14W	03	2	3			12/31/1990
########	G	00276		########	########		CA	02S	14W	03	2	3			12/31/1990
########	G	00277		########	########		CA	02S	14W	03	2	3			12/31/1989
########	G	00278		########	########		CA	02S	14W	03	2	3			12/31/1984
########	G	00279		########	########		CA	02S	14W	04	2	3			12/31/1977
########	G	00280		########	########		CA	02S	14W	09	1	1			12/31/1977
########	G	00281		########	########		CA	01S	14W	25	3	4			12/31/1949
########	G	00282		########	########		CA	02S	13W	07	2	2			12/31/1949
########	G	00283		########	########		CA	01S	13W	32	1	4			12/31/1949
########	G	00284		########	########		CA	02S	13W	07	4	2			12/31/1957
########	G	00285		########	########		CA	02S	14W	36	3	4			12/31/1949
########	G	00286		########	########		CA	01S	14W	26	2	3			12/31/1986
########	G	00287		########	########		CA	02S	14W	10	4	1			08/09/1992
1565.00000	G	00288		########	########		CA	02N	13W	27	4	3	2		
########	G	00289		########	########		CA	01S	19W	22	3	1	2		
1915.00000	G	00289	EXPL	########	########		CA	01S	19W	22	3	1	2		
########	G	00290		########	########		CI	12N	15W	18	3	4	4		07/01/1952
########	G	00291		########	########		MK	11N	16W	35	4	1	4		06/01/1972
2136.00000	G	00292		########	########		CI	10N	15W	27	1	3	1	02/01/1995	02/03/1995
########	G	00293		########	########		CA	04N	17W	36	1	2			10/30/1993
########	G	00294		########	########		CA	04N	17W	36	1	2			11/17/1993
########	G	00295		########	########		CA	04N	17W	36	1	2		12/07/1993	12/09/1993
########	G	00296		########	########		CA	03N	18W	22	2	3	2	11/19/1993	11/21/1993
########	G	00297		########	########		CA	01N	15W	07	4	2	3		07/31/1958
########	G	00298		########	########		CA	01N	15W	07	1	3	4		07/31/1954
########	G	00299		########	########		CA	01N	15W	07	3	4	4		10/31/1954
########	G	00300		########	########		CA	01N	15W	07	1	3	4		05/30/1960
########	G	00301		########	########		CA	01N	15W	07	3	4	3		03/15/1990
########	G	00302		########	########		CA	01N	15W	07	3	4	2		03/31/1981

2018.00000	G	00164		#########	#########		MK	15N	19W	35	3	3	2	07/07/1988	07/25/1988
#########	G	00164	POD1	#########	#########	NON GRAN	MK	15N	19W	35	3	3	2	10/23/1986	10/27/1986
#########	G	00164	POD2	#########	#########	NON GRAN	MK	15N	19W	35	3	3	2	07/07/1988	07/25/1988
2055.00000	G	00165		#########	#########		MK	15N	19W	33	1	1			
#########	G	00165	POD1	#########	#########	NON GRAN	MK	15N	19W	33	1	1	1		
#########	G	00166	POD1	#########	#########	NON GRAN	MK	16N	18W	07	3	2	2		
1718.00000	G	00167		#########	#########		MK	14N	14W	17	4	3		04/17/1987	04/25/1987
#########	G	00167	POD1	#########	#########	NON GRAN	MK	14N	14W	17	4	3	4	04/17/1987	04/25/1987
#########	G	00167	POD2	#########	#########	NON GRAN	MK	14N	14W	17	4	3	4	04/28/1987	04/30/1987
1916.00000	G	00167	X	#########	#########		MK	14N	14W	17	3	4		04/28/1987	04/30/1987
#########	G	00168	POD1	#########	#########	NON GRAN	MK	15N	18W	26	2	3	2		
#########	G	00169	POD1	#########	#########	NON GRAN	MK	15N	19W	33	3	1		05/12/1987	05/26/1987
#########	G	00171	POD1	#########	#########	NON GRAN	MK	15N	19W	27	4	2	4	10/05/1987	10/23/1987
#########	G	00172	POD1	#########	#########	NON GRAN	MK	14N	15W	05	1	3	4	09/13/1987	10/15/1987
1695.00000	G	00173		#########	#########		MK	15N	18W	28	2	4	3	06/02/1988	06/21/1988
#########	G	00174	POD1	#########	#########	NON GRAN	MK	14N	14W	21	4	2	1	01/10/1988	01/30/1988
#########	G	00175	POD1	#########	#########	NON GRAN	MK	15N	19W	26	3	3	3	03/20/1988	04/05/1988
1689.00000	G	00176		#########	#########		MK	15N	17W	08	2	1	1		04/26/1988
2087.00000	G	00177		#########	#########		MK	14N	20W	16	3	2	2		
1818.00000	G	00177	X	#########	#########		MK	13N	21W	11	1	3	2		
2144.00000	G	00178		#########	#########		MK	16N	20W	17	1	3	4		
#########	G	00178	S	#########	#########		MK	16N	20W	05	3	2	4		
1750.00000	G	00179		#########	#########		MK	15N	19W	28	1	4	3	01/15/1990	01/17/1990
#########	G	00180		#########	#########		MK	15N	19W	22	3				12/31/1900
#########	G	00181	POD1	#########	#########	NON GRAN	MK	15N	19W	33	4	4	2	07/28/1990	07/31/1990
#########	G	00182	POD1	#########	#########	NON GRAN	MK	16N	18W	19	2	2	2	09/05/1988	10/06/1988
#########	G	00183	POD1	#########	#########	NON GRAN	MK	16N	18W	08	1	1	1		
1862.00000	G	00184		#########	#########		MK	15N	19W	29	4			05/18/1989	06/03/1989
#########	G	00185	POD1	#########	#########	NON GRAN	MK	15N	19W	26	3	3	3	07/25/1989	08/03/1989
#########	G	00186	POD1	#########	#########	NON GRAN	MK	15N	18W	27	4	2	4		
#########	G	00187	POD1	#########	#########	NON GRAN	MK	15N	19W	33	1	3	1		
1940.00000	G	00188		#########	#########		MK	15N	19W	21	2	4	0	01/29/1990	02/04/1990
#########	G	00190		#########	#########		MK	16N	16W	17	2	1	4		08/31/1959
#########	G	00191		#########	#########		MK	15N	17W	24	4	1	2		07/31/1970
1699.00000	G	00192	POD1	#########	#########		MK	15N	19W	33	1	1	3	07/03/1990	07/04/1990
1795.00000	G	00193	POD1	#########	#########		MK	15N	18W	30	1	1	2	07/01/1990	07/24/1990
1538.00000	G	00194		#########	#########		MK	15N	18W	18	3	4		06/11/1992	06/16/1992
1577.00000	G	00195		#########	#########		MK	15N	18W	18	4	3		07/23/1990	08/31/1990
#########	G	00196	POD1	#########	#########	NON GRAN	MK	15N	18W	33	4	4	3		
1787.00000	G	00197	POD1	#########	#########		MK							11/24/1990	12/06/1990
2058.00000	G	00198		#########	#########		MK	15N	17W	08	1	3		12/17/1990	12/28/1990
1978.00000	G	00199		#########	#########		MK	15N	18W	18	4	3	1	12/07/1990	12/14/1990
#########	G	00200		#########	#########		MK	15N	18W	18	3	4	4		18901231
1644.00000	G	00201		#########	#########		MK	15N	19W	31	1				
#########	G	00202	POD1	#########	#########	NON GRAN	MK	15N	18W	27	1	4	2	01/20/1991	02/23/1991
1856.00000	G	00203		#########	#########		MK	16N	18W	29	4	1		09/06/1994	09/08/1994
#########	G	00204	POD1	#########	#########	NON GRAN	MK	15N	18W	18	4	3	3	02/28/1991	03/08/1991
#########	G	00205	POD1	#########	#########	NON GRAN	MK	15N	18W	18	4	1	3	03/16/1991	03/20/1991
#########	G	00206	POD1	#########	#########	NON GRAN	MK	15N	18W	18	4	3	3	03/09/1991	03/15/1991
#########	G	00207	POD1	#########	#########	NON GRAN	MK	15N	18W	18	2	3	3	03/20/1991	03/23/1991
#########	G	00207	POD2	#########	#########		MK	15N	18W	18	4	3	3		
1842.00000	G	00208		#########	#########		MK	15N	18W	18	4	1		03/27/1991	04/01/1991
1893.00000	G	00209		#########	#########		MK	15N	19W	31	3	1	1	01/27/1992	02/10/1992
1877.00000	G	00210		#########	#########		MK	15N	18W	18	4	1		04/06/1991	04/12/1991
#########	G	00210	CLW	#########	#########		MK	15N	18W	18	4	3	1	08/26/2002	09/03/2002
#########	G	00211	POD1	#########	#########	NON GRAN	MK	15N	18W	18	4	3	4	05/10/1991	05/24/1991
#########	G	00212	POD1	#########	#########	NON GRAN	MK	15N	19W	33	2	1	2	03/31/1992	03/31/1992
#########	G	00214	POD1	#########	#########	NON GRAN	MK	14N	14W	21	4	4	1		
#########	G	00215	POD1	#########	#########	NON GRAN	MK	15N	18W	14	1	4	2	06/01/1993	06/01/1993
#########	G	00216	POD1	#########	#########	NON GRAN	MK	17N	21W	35	4	1	3		
#########	G	00217	POD1	#########	#########	NON GRAN	MK	13N	17W	17	4	2	3	08/02/1993	08/02/1993
#########	G	00218	POD1	#########	#########	NON GRAN	MK	13N	18W	16	3	3	1		
1801.00000	G	00219		#########	#########		MK	15N	18W	14	2	1	1	11/01/1995	11/07/1995
#########	G	00220	POD1	#########	#########	NON GRAN	MK	15N	19W	33	2	2	3		
1880.00000	G	00221	POD1	#########	#########		CI	11N	15W	18	1	2		05/10/1994	05/19/1994
#########	G	00222	POD1	#########	#########	NON GRAN	MK	15N	19W	33	2	4	4	05/03/1994	05/07/1994
1701.00000	G	00223	POD1	#########	#########		MK	12N	18W	29	4	3	3	06/14/1994	06/22/1994
1785.00000	G	00224	POD1	#########	#########		MK	14N	15W	08	4	1	1	06/15/1994	08/24/1994
#########	G	00225	POD1	#########	#########	NON GRAN	CA	04N	16W	24	4	4	1	07/23/1994	08/01/1994
#########	G	00226	POD1	#########	#########	NON GRAN	CI	05N	18W	10	1	2	2	04/01/1998	04/15/1998
#########	G	00227	POD1	#########	#########	NON GRAN	MK	15N	19W	33	4	2	4	08/15/1994	08/24/1994
1728.00000	G	00228	POD1	#########	#########		MK	12N	18W	17	4	2	1	09/01/1994	09/06/1994
#########	G	00229		#########	#########		CA	02S	14W	25	4	1	4		01/22/1993
#########	G	00231	POD1	#########	#########	NON GRAN	CA	01N	16W	05	1	3	1	09/15/1994	10/12/1994

#########	G	00113		#########	#########		MK	14N	18W	16	4	3	2		04/09/1974
#########	G	00114		#########	#########		MK	14N	18W	16	4	3	4		05/01/1978
#########	G	00115	POD1	#########	#########	NON GRAN	MK	15N	19W	31	4	4	1		
#########	G	00116	POD1	#########	#########	NON GRAN	MK	15N	19W	35	1	1	3		
1598.00000	G	00117		#########	#########		MK	15N	19W	33	2	1	1	06/09/1983	06/14/1983
#########	G	00117	POD1	#########	#########	NON GRAN	MK	15N	18W	33	2	1	1	06/09/1983	06/14/1983
#########	G	00118	POD1	#########	#########	NON GRAN	MK	15N	18W	28	4	4	1	06/23/1983	06/25/1983
#########	G	00119		#########	#########		MK	15N	19W	29					05/07/1966
#########	G	00120		#########	#########		MK	14N	14W	18	1	2	3		05/25/1973
#########	G	00121	POD1	#########	#########	NON GRAN	MK	15N	18W	27	4	1	4		
#########	G	00122	POD1	#########	#########	NON GRAN	MK	13N	18W	08	3	4	4	08/08/1983	08/10/1983
#########	G	00123	POD1	#########	#########	NON GRAN	MK	14N	21W	36	3	2	4	08/12/1983	08/16/1983
2142.00000	G	00124		#########	#########		MK	15N	19W	27	1	1			
#########	G	00124	POD1	#########	#########	NON GRAN	MK	15N	19W	27	1	1	4		
1732.00000	G	00125		#########	#########		MK	15N	18W	30	1	2	1		
#########	G	00125	POD1	#########	#########	NON GRAN	MK	15N	18W	30	1	2	1		
#########	G	00126	POD1	#########	#########	NON GRAN	MK	16N	20W	07	2	1	3		
1786.00000	G	00127		#########	#########		MK	15N	19W	35	3	3		11/07/1983	11/10/1983
#########	G	00127	POD1	#########	#########	NON GRAN	MK	15N	19W	35	3	3	4	11/07/1983	11/10/1983
1757.00000	G	00128	RPR	#########	#########		MK	15N	19W	29	4	2	3	05/16/2001	05/18/2001
1625.00000	G	00129		#########	#########		MK	15N	18W	08	3	2	4		06/14/1917
1909.00000	G	00129	REPAR	#########	#########		MK	15N	18W	08	3	2	4	06/30/1984	07/11/1984
1841.00000	G	00130		#########	#########		MK	15N	19W	35	3	1	1	05/28/1984	06/18/1984
#########	G	00130	POD1	#########	#########	NON GRAN	MK	15N	19W	35	3	1	1	05/28/1984	06/18/1984
1858.00000	G	00131		#########	#########		MK	16N	20W	07	2	2			
#########	G	00131	POD1	#########	#########	NON GRAN	MK	16N	20W	07	2	2	3		
#########	G	00132	POD1	#########	#########	NON GRAN	MK	13N	18W	08	3	4	4		
1714.00000	G	00133		#########	#########		MK	14N	14W	14	3				
#########	G	00133	POD1	#########	#########	NON GRAN	MK	14N	14W	14	3	3	3		
2078.00000	G	00134		#########	#########		MK	14N	16W	24					
#########	G	00134	POD1	#########	#########	NON GRAN	MK	14N	16W	24					
#########	G	00135	POD1	#########	#########	NON GRAN	MK	15N	19W	33	4	1	2		
1662.00000	G	00136		#########	#########		MK	15N	19W	35	1	4	4	12/12/1984	09/19/1985
#########	G	00136	POD1	#########	#########	NON GRAN	MK	15N	19W	35	1	4	4	12/12/1984	01/19/1985
1624.00000	G	00137		#########	#########		MK	15N	18W	35	1	2	2		
1790.00000	G	00139		#########	#########		MK	15N	19W	28	2	2			
#########	G	00139	POD1	#########	#########	NON GRAN	MK	15N	19W	28	2	2	2		
1523.00000	G	00140		#########	#########		MK	15N	19W	35	1	1	4	05/10/1985	05/22/1985
#########	G	00140	POD1	#########	#########	NON GRAN	MK	15N	19W	35	1	1	4	05/10/1985	05/22/1985
1541.00000	G	00142		#########	#########		MK	15N	19W	29				09/15/1985	10/05/1985
2032.00000	G	00143		#########	#########		MK	15N	19W	29				08/22/1985	08/27/1985
#########	G	00143	POD1	#########	#########	NON GRAN	MK	15N	19W	29	3	4	3	08/22/1985	08/27/1985
1975.00000	G	00146		#########	#########		MK	15N	18W	33	4	4		07/11/1985	07/22/1985
#########	G	00146	POD1	#########	#########	NON GRAN	MK	15N	18W	33	4	4		07/11/1985	07/22/1985
1756.00000	G	00147		#########	#########		MK	15N	18W	30	1	1	4	08/19/2002	08/24/2002
#########	G	00147	POD1	#########	#########	NON GRAN	MK	15N	18W	30	1	1	1	07/23/1985	08/02/1985
#########	G	00147	POD2	#########	#########	NON GRAN	MK	15N	18W	30	1	3	1		
1618.00000	G	00147	X	#########	#########		MK	15N	18W	30	1	3	1		
1797.00000	G	00148		#########	#########		MK	15N	18W	30	1	1			
#########	G	00148	POD1	#########	#########	NON GRAN	MK	15N	18W	30	1	1			
2137.00000	G	00149		#########	#########		MK	13N	17W	16	3	2	1		
#########	G	00149	POD1	#########	#########	NON GRAN	MK	13N	17W	16	3	2	1		
2139.00000	G	00150		#########	#########		MK	15N	19W	26	3	3	3	10/05/1986	10/16/1986
#########	G	00150	POD1	#########	#########	NON GRAN	MK	15N	19W	26	3	3	3	05/23/1986	06/02/1986
1833.00000	G	00151		#########	#########		MK	15N	18W	18	2	2	4		
#########	G	00151	POD1	#########	#########	NON GRAN	MK	15N	18W	18	2	2	4		
1733.00000	G	00152		#########	#########		MK	15N	18W	18	4	3			
#########	G	00152	POD1	#########	#########	NON GRAN	MK	15N	18W	18	2	3	3		
2006.00000	G	00153		#########	#########		MK	15N	18W	18				11/02/1990	11/20/1990
#########	G	00153	POD1	#########	#########	NON GRAN	MK	15N	18W	18	4	3	3	11/12/1990	11/22/1990
#########	G	00155	POD1	#########	#########	NON GRAN	MK	14N	15W	08	2	3	1		
2096.00000	G	00156		#########	#########		MK	15N	19W	31	4	3	3		
#########	G	00156	POD1	#########	#########	NON GRAN	MK	15N	19W	31	4	3	3		
1992.00000	G	00158		#########	#########		MK	15N	18W	18	4	3	2		
#########	G	00158	POD1	#########	#########	NON GRAN	MK	15N	18W	18	4	3	2		
#########	G	00158	POD2	#########	#########	NON GRAN	MK	15N	18W	18	4	3	2		
1803.00000	G	00158	X	#########	#########		MK	15N	18W	18	4	3	2		
2140.00000	G	00159		#########	#########		MK	15N	19W	33				06/11/1986	06/20/1986
#########	G	00159	POD1	#########	#########	NON GRAN	MK	15N	19W	33	2	3	4	06/11/1986	06/20/1986
#########	G	00160	POD1	#########	#########	NON GRAN	MK	16N	21W	03	2	2	1		
1889.00000	G	00161		#########	#########		MK	13N	18W	08				07/28/1986	08/08/1986
#########	G	00161	POD1	#########	#########	NON GRAN	MK	13N	18W	08	4	3	4	07/28/1986	08/08/1986
1665.00000	G	00163		#########	#########		MK	15N	19W	29				05/04/1989	05/05/1989
#########	G	00163	POD1	#########	#########	NON GRAN	MK	15N	19W	29	4	3	2	05/04/1989	05/05/1989

1942.00000	G	00066	POD 2	########	########		MK	15N	19W	35	1	4	4	01/10/1985	01/12/1985
1613.00000	G	00068		########	########		MK	14N	18W	02	2	1	4	05/26/1981	05/27/1981
1907.00000	G	00069		########	########		MK	15N	18W	36	3	1	3	05/27/1981	05/29/1981
2040.00000	G	00070	POD 1	########	########		MK	15N	18W	26	4	2	4	06/01/1981	06/12/1981
1823.00000	G	00071	POD 1	########	########		MK	15N	18W	36	1	2	1	06/28/1989	07/24/1989
2010.00000	G	00071	POD 2	########	########		MK	15N	18W	26				09/08/1993	10/19/1993
########	G	00072		########	########		MK	14N	14W	21					06/30/1978
########	G	00073		########	########		MK	14N	15W	14	3	4	2		12/31/1945
########	G	00074		########	########		MK	14N	15W	17	4	1	2		12/31/1959
########	G	00075		########	########		MK	14N	15W	28	1	4	3		12/31/1942
1808.00000	G	00076		########	########		MK	15N	15W	33	3	1	1		
2064.00000	G	00077	POD 1	########	########		MK	14N	14W	18	1				
1962.00000	G	00078		########	########		MK	15N	15W	35	1	1		01/02/1981	02/05/1981
1546.00000	G	00079	O	########	########		MK	15N	19W	29	3	1	3	02/23/1984	03/08/1984
########	G	00082		########	########		MK	14N	20W	31	3	3	2		
1856.00000	G	00084	POD 1	########	########		MK	15N	18W	27	4	4	3		
1953.00000	G	00085		########	########		MK	14N	15W	04	1	4	4		
########	G	00086		########	########		MK	14N	14W	22					08/31/1955
1670.00000	G	00087		########	########		MK	16N	20W	17	1	3	4		11/01/1975
########	G	00089		########	########		MK	16N	20W	05	3	1	4		09/30/1977
########	G	00089	S	########	########		MK	17N	20W	21	3	1	4	06/30/1984	06/30/1984
########	G	00090		########	########		MK	16N	20W	17	1	3	2		02/28/1979
########	G	00091		########	########		MK	16N	20W	26	1	3	1		01/08/1980
########	G	00092		########	########		MK	16N	20W	04	3	2	2		01/31/1980
########	G	00095		########	########		MK	16N	20W	14	4	1	3		01/31/1980
########	G	00096		########	########		MK	15N	18W	16	4	2	1		12/31/1918
1865.00000	G	00096	S	########	########		MK	15N	18W	14	2	3	2		12/31/1930
1791.00000	G	00096	S-10	########	########		MK	15N	18W	17	4	4	4		12/31/1946
1822.00000	G	00096	S-11	########	########		MK	15N	18W	20	2	2	1		12/31/1957
1510.00000	G	00096	S-12	########	########		MK	15N	18W	20	2	1	1		12/31/1957
2016.00000	G	00096	S-13	########	########		MK	15N	18W	20	1	3	1		12/31/1960
1677.00000	G	00096	S-14	########	########		MK	15N	18W	16	1	1	1	12/31/1961	12/31/1961
1596.00000	G	00096	S-15	########	########		MK	15N	18W	09	3	1	1		01/01/1963
1713.00000	G	00096	S-16	########	########		MK	16N	18W	09	1	1	1		01/01/1966
1588.00000	G	00096	S-17	########	########		MK	16N	18W	17	1	2	2		12/31/1969
1771.00000	G	00096	S-18	########	########		MK	16N	18W	07	3	3	3		12/31/1970
2108.00000	G	00096	S-19	########	########		MK	16N	18W	07	1	1	1		12/31/1975
2059.00000	G	00096	S-2	########	########		MK	15N	18W	14	2	4	2		12/31/1944
2029.00000	G	00096	S-20	########	########		MK	16N	18W	07	2	2	2		12/31/1978
1846.00000	G	00096	S-21	########	########		MK	16N	18W	17	3	3		05/01/1995	06/15/1995
1703.00000	G	00096	S-22	########	########		MK	16N	18W	19	4	4	4	10/19/1983	11/30/1983
########	G	00096	S-23	########	########		MK	17N	18W	32	3	3	3		
1653.00000	G	00096	S-3	########	########		MK	15N	18W	14	2	2	2		12/31/1944
1517.00000	G	00096	S-4	########	########		MK	15N	18W	13	1	3	1		12/31/1948
1697.00000	G	00096	S-5	########	########		MK	15N	18W	16	1	3	2		12/31/1948
2044.00000	G	00096	S-6	########	########		MK	15N	18W	16	3	4	1		12/31/1917
1524.00000	G	00096	S-7	########	########		MK	15N	18W	16	3	4	1		12/31/1917
1928.00000	G	00096	S-8	########	########		MK	15N	18W	16	3	3	2		12/31/1923
1886.00000	G	00096	S-9	########	########		MK	15N	18W	17	4	2	4		12/31/1942
1548.00000	G	00097		########	########		MK	15N	18W	16	4	2	1		12/31/1918
2118.00000	G	00097	S	########	########		MK	15N	18W	16	3	4	1		12/31/1917
1700.00000	G	00097	S-2	########	########		MK	15N	18W	16	3	4	1		12/31/1917
2038.00000	G	00097	S-3	########	########		MK	15N	18W	16	3	3	2		12/31/1923
1929.00000	G	00097	S-4	########	########		MK	15N	18W	17	4	2	4		12/31/1947
1585.00000	G	00097	S-5	########	########		MK	15N	18W	17	4	4	4		12/31/1946
2076.00000	G	00097	S-6	########	########		MK	15N	18W	20	2	2	1		12/31/1957
1685.00000	G	00097	S-7	########	########		MK	15N	18W	20	2	1	1		12/31/1957
2101.00000	G	00097	S-8	########	########		MK	16N	18W	07	2	2	1	08/01/1983	10/14/1983
########	G	00097	S-9	########	########		MK	17N	18W	32	3	3	3	07/31/1986	07/31/1986
########	G	00098	POD1	########	########	NON GRAN	MK	15N	19W	33	4	1	2		
########	G	00099	POD1	########	########	NON GRAN	MK	15N	19W	15	3	3	1		
########	G	00100	POD1	########	########	NON GRAN	MK	13N	17W	16	3	3	2	07/15/1982	07/18/1982
########	G	00102	POD1	########	########	NON GRAN	MK	13N	18W	08	4	4	4	07/01/1983	07/07/1983
########	G	00103	POD1	########	########	NON GRAN	MK	15N	19W	17	4	2	3		
########	G	00104	POD1	########	########	NON GRAN	MK	15N	19W	33	2	3	4	09/20/1982	10/02/1982
########	G	00105	POD1	########	########	NON GRAN	MK	15N	19W	27	1	1	3		
########	G	00106		########	########		MK	15N	18W	27	3				06/01/1965
1599.00000	G	00107		########	########		MK	15N	19W	33	4	1	1	12/03/1990	12/06/1990
2061.00000	G	00107	X	########	########		MK	15N	19W	33	4	1	1		
########	G	00108	POD1	########	########	NON GRAN	MK	15N	19W	35	1	1	3	02/20/1983	03/07/1983
########	G	00109	POD1	########	########	NON GRAN	MK	14N	19W	04	4	2	1	03/04/1983	03/07/1983
########	G	00110	POD1	########	########	NON GRAN	MK	14N	20W	02	2	3	4	05/17/1983	05/18/1983
########	G	00111		########	########		MK	14N	18W	16	4	3	1		02/02/1961
########	G	00112		########	########		MK	14N	18W	16	3	3	4		06/07/1967

#########	G	00029	POD1	#########	#########	NON GRAN	MK	13N	18W	08	3	4	3	08/02/1982	08/12/1982
#########	G	00030	0-6	#########	#########		MK	15N	19W	15	3	3	1		
#########	G	00030	EXPL	#########	#########		MK	15N	19W	22	1	3			
#########	G	00030	EXPL-2	#########	#########		MK	15N	19W	22	1	1		08/07/1980	08/13/1980
#########	G	00030	EXPL-3	#########	#########		MK	15N	19W	21	3	4		08/13/1980	08/26/1980
#########	G	00030	O-5	#########	#########		MK	16N	19W	33	4	2	2		
1979.00000	G	00031		#########	#########		MK	12N	18W	29	2	1	3		
#########	G	00031	POD1	#########	#########	NON GRAN	MK	12N	18W	29	2	1	3		
#########	G	00032		#########	#########		MK	14N	14W	20	1	1			08/11/1971
#########	G	00033		#########	#########		MK	14N	14W	18	4	2	3		10/01/1975
#########	G	00034		#########	#########		MK	14N	14W	18	1	1	3		09/21/1953
#########	G	00035	POD1	#########	#########	NON GRAN	MK	13N	18W	16	1	1	1	09/16/1980	09/23/1980
1584.00000	G	00036		#########	#########	FORT WING	MK	10N	16W	07				10/20/1980	10/21/1980
#########	G	00036	POD1	#########	#########	NON GRAN	MK	14N	16W	07				10/20/1980	10/21/1980
1998.00000	G	00037	0-1	#########	#########		MK	15N	15W	33	1	2		11/10/1980	11/12/1980
1636.00000	G	00037	0-10	#########	#########		MK	15N	15W	28	1	2		11/05/1980	11/07/1980
1659.00000	G	00037	0-11	#########	#########		MK	15N	15W	28	3	3		11/03/1980	11/04/1980
1549.00000	G	00037	0-13	#########	#########		MK	15N	15W	33	2	4		12/04/1980	12/04/1980
1951.00000	G	00037	0-14	#########	#########		MK	15N	15W	33	2	4		12/18/1980	12/19/1980
2077.00000	G	00037	0-16	#########	#########		MK	15N	15W	33	2	4		01/02/1980	01/03/1981
1622.00000	G	00037	0-18	#########	#########		MK	15N	15W	33	4	1		12/20/1980	12/30/1980
1810.00000	G	00037	0-19	#########	#########		MK	15N	15W	33	2	2		12/08/1980	12/10/1980
2127.00000	G	00037	0-2	#########	#########		MK	15N	15W	33	3	2		11/19/1980	11/21/1980
2112.00000	G	00037	0-20	#########	#########		MK	15N	15W	33	2	2		12/16/1980	12/17/1980
1866.00000	G	00037	0-21	#########	#########		MK	15N	15W	28	3	3		12/31/1980	01/02/1981
1888.00000	G	00037	0-3	#########	#########		MK	15N	15W	33	2	1		12/11/1980	12/15/1980
1838.00000	G	00037	0-4	#########	#########		MK	15N	15W	28		3	3	10/28/1980	10/31/1980
1564.00000	G	00037	0-5	#########	#########		MK	15N	15W	33	1	3		11/07/1980	11/10/1980
1717.00000	G	00037	0-8	#########	#########		MK	15N	15W	33	1	4		11/17/1980	11/18/1980
1947.00000	G	00037	0-9	#########	#########		MK	15N	15W	33	1	4		11/24/1980	11/25/1980
#########	G	00037	O-12	#########	#########		MK	15N	15W	33	1	2			
#########	G	00037	O-15	#########	#########		MK	15N	15W	33	2	3		12/01/1980	12/02/1980
#########	G	00037	O-17	#########	#########		MK	15N	15W	33	2	4			
#########	G	00037	O-22	#########	#########		MK	15N	15W	33	4	2			
#########	G	00037	O-23	#########	#########		MK	15N	15W	28	3	3	1		
#########	G	00037	O-24	#########	#########		MK	15N	15W	28	3	3	4		
#########	G	00037	O-25	#########	#########		MK	15N	15W	33	1	1	2		
#########	G	00037	O-26	#########	#########		MK	15N	15W	33	1	2	4		
#########	G	00037	O-6	#########	#########		MK	15N	15W	30	2	2			
#########	G	00037	O-7	#########	#########		MK	15N	15W	33	1	3			
#########	G	00038		#########	#########		MK	14N	15W	22	4	4	1		12/31/1959
#########	G	00039		#########	#########		MK	14N	15W	28	1	1	4		12/31/1941
#########	G	00040		#########	#########		MK	15N	15W	27	4	1	1		12/31/1937
#########	G	00041		#########	#########		MK	15N	15W	26	4	3	4		12/31/1929
#########	G	00042		#########	#########		MK	14N	15W	04	1	4	3		12/31/1957
#########	G	00043		#########	#########		MK	14N	15W	01	3	1	3		12/31/1936
#########	G	00044		#########	#########		MK	14N	15W	17	4	1	2		12/31/1959
#########	G	00045		#########	#########		MK	15N	15W	24	3	1	1	10/31/1973	10/31/1973
#########	G	00046		#########	#########		MK	14N	15W	20	4	3	2		12/31/1929
#########	G	00047		#########	#########		MK	14N	15W	12	1	3	4		09/06/1973
#########	G	00048		#########	#########		MK	14N	15W	14	3	4	2		12/31/1945
1828.00000	G	00049	POD1	#########	#########		MK	14N	15W	28	1	4	3		12/31/1942
#########	G	00050		#########	#########		MK	14N	15W	08	2	4	3		12/31/1963
#########	G	00050	S	#########	#########		MK	14N	15W	08	2	2	4		
1652.00000	G	00051		#########	#########		MK	16N	20W	11	4	2	2		
#########	G	00052		#########	#########		MK	15N	18W	35	4	4	4		06/05/1964
#########	G	00053		#########	#########		MK	15N	18W	34	2	2	4		10/01/1975
#########	G	00055		#########	#########		MK	15N	18W	27	1	4	1		
#########	G	00056	POD1	#########	#########	NON GRAN	MK	15N	18W	08	4	2	2		
1836.00000	G	00057		#########	#########		MK	14N	21W	36	3			04/19/1981	04/21/1981
#########	G	00057	POD1	#########	#########	NON GRAN	MK	14N	21W	36	3	3	2	04/19/1981	04/21/1981
1755.00000	G	00058		#########	#########		MK	15N	18W	35	3	1	3	05/04/1981	05/08/1981
1925.00000	G	00058	O-2	#########	#########		MK	15N	18W	35	3	1	4	05/11/1981	05/13/1981
1679.00000	G	00058	O-3	#########	#########		MK	15N	18W	35	2	3	3	05/13/1981	05/13/1981
2042.00000	G	00059	POD 1	#########	#########		MK	13N	17W	16					
1918.00000	G	00060		#########	#########		MK	15N	16W	24	3	4			
1902.00000	G	00061		#########	#########		MK	15N	15W	33	3	1	1		
1555.00000	G	00062	POD 1	#########	#########		MK	17N	16W	36	3	4		02/02/1981	02/05/1981
#########	G	00062	POD 2	#########	#########		MK	17N	16W	36	3	4		02/05/1981	02/06/1981
#########	G	00062	POD 3	#########	#########		MK	17N	16W	36	3	4		03/04/1981	03/04/1981
#########	G	00063		#########	#########		MK	15N	19W	29	4	3	1		07/10/1978
#########	G	00064		#########	#########		MK	15N	19W	29	4	2	1		07/20/1973
2123.00000	G	00065		#########	#########		MK	15N	18W	08	4				
1673.00000	G	00066	POD 1	#########	#########		MK	15N	19W	35	1	4	4	06/24/1981	06/24/1981

#########	G	00025	O-3	#########	#########		MK	16N	16W	02	1	4	1		
#########	G	00025	O-36	#########	#########		MK	16N	16W	02	2	1	1	03/21/1980	03/21/1980
#########	G	00025	O-37	#########	#########		MK	16N	16W	02	1	2	4	02/27/1980	02/27/1980
#########	G	00025	O-38	#########	#########		MK	16N	16W	02	1	2	4	02/27/1980	02/27/1980
#########	G	00025	O-39	#########	#########		MK	16N	16W	02	2	1	1	03/20/1980	03/20/1980
#########	G	00025	O-4	#########	#########		MK	16N	16W	02	1	4	1		
#########	G	00025	O-40	#########	#########		MK	16N	16W	02	2	1	1	03/20/1980	03/20/1980
#########	G	00025	O-41	#########	#########		MK	16N	16W	02	2	1	2	03/05/1980	03/05/1980
#########	G	00025	O-42	#########	#########		MK	16N	16W	02	2	2	1	03/05/1980	03/05/1980
#########	G	00025	O-43	#########	#########		MK	16N	16W	02	1	3	4	05/12/1980	05/12/1980
#########	G	00025	O-44	#########	#########		MK	16N	16W	02	2	2	4	03/05/1980	03/05/1980
#########	G	00025	O-45	#########	#########		MK	16N	16W	02	2	4	4	03/06/1980	03/06/1980
#########	G	00025	O-46	#########	#########		MK	16N	16W	02	4	2	1	03/05/1980	03/05/1980
#########	G	00025	O-47	#########	#########		MK	16N	16W	02	4	1	2	03/05/1980	03/05/1980
#########	G	00025	O-48	#########	#########		MK	16N	16W	02	4	1	2	03/05/1980	03/05/1980
#########	G	00025	O-49	#########	#########		MK	16N	16W	02	3	1	2	05/29/1980	05/29/1980
#########	G	00025	O-5	#########	#########		MK	16N	16W	02	1	4	1		
#########	G	00025	O-50	#########	#########		MK	16N	16W	02	3	1	4	05/29/1980	05/29/1980
#########	G	00025	O-51	#########	#########		MK	16N	16W	02	1	3	4	05/12/1980	05/12/1980
#########	G	00025	O-52	#########	#########		MK	16N	16W	02	2	2	4	03/04/1980	03/04/1980
#########	G	00025	O-53	#########	#########		MK	16N	16W	02	2	3	1	02/27/1980	02/27/1980
#########	G	00025	O-54	#########	#########		MK	16N	16W	02	2	2	1	03/04/1980	03/04/1980
#########	G	00025	O-55	#########	#########		MK	16N	16W	02	2	2	2	03/03/1980	03/03/1980
#########	G	00025	O-56	#########	#########		MK	16N	16W	02	2	2	2	02/25/1980	02/25/1980
#########	G	00025	O-57	#########	#########		MK	16N	16W	02	2	2	4	02/23/1980	02/23/1980
#########	G	00025	O-58	#########	#########		MK	16N	16W	02	2	2	3	02/22/1980	02/22/1980
#########	G	00025	O-59	#########	#########		MK	16N	16W	02	2	2	3	02/21/1980	02/21/1980
#########	G	00025	O-6	#########	#########		MK	16N	16W	01	2	4	4		
#########	G	00025	O-60	#########	#########		MK	16N	16W	02	2	3	2	03/04/1980	03/04/1980
#########	G	00025	O-61	#########	#########		MK	16N	16W	02	3	1	2	05/08/1980	05/08/1980
#########	G	00025	O-62	#########	#########		MK	16N	16W	02	3	1	1	05/08/1980	05/08/1980
#########	G	00025	O-63	#########	#########		MK	16N	16W	02	3	1	3	05/13/1980	05/13/1980
#########	G	00025	O-64	#########	#########		MK	16N	16W	02	2	1	3	04/30/1980	04/30/1980
#########	G	00025	O-66	#########	#########		MK	16N	16W	02	2	1	2	05/05/1980	05/05/1980
#########	G	00025	O-67	#########	#########		MK	16N	16W	02	2	1	2	04/14/1980	04/14/1980
#########	G	00025	O-68	#########	#########		MK	16N	16W	02	2	2	1	04/16/1980	04/16/1980
#########	G	00025	O-69	#########	#########		MK	16N	16W	02	2	2	1	04/15/1980	04/15/1980
#########	G	00025	O-7	#########	#########		MK	16N	16W	01	2	4	4		
#########	G	00025	O-70	#########	#########		MK	16N	16W	02	2	2	2	04/15/1980	04/15/1980
#########	G	00025	O-71	#########	#########		MK	16N	16W	02	2	4	1	05/07/1980	05/07/1980
#########	G	00025	O-72	#########	#########		MK	16N	16W	02	2	4	1	05/06/1980	05/06/1980
#########	G	00025	O-73	#########	#########		MK	16N	16W	02	1	3	4		
#########	G	00025	O-74	#########	#########		MK	16N	16W	02	3	4	2	05/15/1980	05/15/1980
#########	G	00025	O-75	#########	#########		MK	16N	16W	02	3	4	4	05/13/1980	05/13/1980
#########	G	00025	O-76	#########	#########		MK	16N	16W	36	1	4	2	05/22/1980	05/22/1980
#########	G	00025	O-77	#########	#########		MK	16N	16W	36	3	2	3	05/22/1980	05/22/1980
#########	G	00025	O-78	#########	#########		MK	16N	16W	02	2	2	1	06/19/1980	06/19/1980
#########	G	00025	O-79	#########	#########		MK	16N	16W	02	2	2	2	06/23/1980	06/23/1980
#########	G	00025	O-8	#########	#########		MK	16N	16W	01	2	4	4		
#########	G	00025	O-80	#########	#########		MK	16N	16W	02	2	2	2	06/24/1980	06/24/1980
#########	G	00025	O-81	#########	#########		MK	16N	16W	02	2	2	4	06/25/1980	06/25/1980
#########	G	00025	O-82	#########	#########		MK	16N	16W	36	3	3	4	06/25/1980	06/25/1980
#########	G	00025	O-83	#########	#########		MK	16N	16W	36	3	4	3	06/25/1980	06/25/1980
#########	G	00025	O-84	#########	#########		MK	16N	16W	01	1	1	1	06/25/1980	06/25/1980
#########	G	00025	O-85	#########	#########		MK	16N	16W	36	3	4	1	06/26/1980	06/26/1980
#########	G	00025	O-86	#########	#########		MK	16N	16W	36	3	4	2	06/26/1980	06/26/1980
#########	G	00025	O-87	#########	#########		MK	16N	16W	02				09/07/1980	09/07/1980
#########	G	00025	O-88	#########	#########		MK	16N	16W	02				09/08/1980	09/08/1980
#########	G	00025	O-89	#########	#########		MK	16N	16W	02				09/08/1980	09/08/1980
#########	G	00025	O-9	#########	#########		MK	16N	16W	01	2	4	4		
#########	G	00025	O-90	#########	#########		MK	16N	16W	02				08/27/1980	08/27/1980
#########	G	00025	O-91	#########	#########		MK	16N	16W	02				08/27/1980	08/27/1980
#########	G	00025	O-92	#########	#########		MK	16N	16W	02				08/27/1980	08/27/1980
#########	G	00025	O-93	#########	#########		MK	16N	16W	02				08/29/1980	08/29/1980
#########	G	00025	O-94	#########	#########		MK	16N	16W	02				08/29/1980	08/29/1980
#########	G	00025	O-95	#########	#########		MK	16N	16W	02				08/30/1980	08/30/1980
#########	G	00025	O-96	#########	#########		MK	16N	16W	02				09/06/1980	09/06/1980
#########	G	00025	O-97	#########	#########		MK	16N	16W	02				09/06/1980	09/06/1980
#########	G	00025	O-98	#########	#########		MK	16N	16W	02				09/07/1980	09/07/1980
#########	G	00025	O-99	#########	#########		MK	16N	16W	02				09/07/1980	09/07/1980
1958.00000	G	00026		#########	#########		MK	16N	16W	17	2	3	3		
#########	G	00026	POD1	#########	#########	NON GRAN	MK	16N	16W	17	2	3	3		
1977.00000	G	00027		#########	#########		MK	15N	19W	31	1	2	4		
#########	G	00027	POD1	#########	#########	NON GRAN	MK	15N	19W	31	1	2	4		

#########	G	00022	S58	#########	#########		MK	15N	15W	36					
#########	G	00022	S6	#########	#########		MK	14N	14W	28	3	3	3		
#########	G	00022	S7	#########	#########		MK	14N	14W	28	4	1	1		
#########	G	00022	S8	#########	#########		MK	14N	14W	28	4	3	3		
#########	G	00022	S9	#########	#########		MK	14N	14W	28	4	4	4		
1831.00000	G	00023		#########	#########		MK	16N	13W	03	2	3	3	05/14/1980	06/10/1980
#########	G	00025	O-1	#########	#########		MK	16N	16W	02	1	4	1		
#########	G	00025	O-10	#########	#########		MK	16N	16W	01	2	4	4		
#########	G	00025	O-100	#########	#########		MK	16N	16W	02				09/07/1980	09/07/1980
#########	G	00025	O-101	#########	#########		MK	16N	16W	02				09/08/1980	09/08/1980
#########	G	00025	O-102	#########	#########		MK	16N	16W	02				09/11/1980	09/11/1980
#########	G	00025	O-103	#########	#########		MK	16N	16W	02				09/11/1980	09/11/1980
#########	G	00025	O-104	#########	#########		MK	16N	16W	02				09/11/1980	09/11/1980
#########	G	00025	O-105	#########	#########		MK	16N	16W	02				09/12/1980	09/12/1980
#########	G	00025	O-106	#########	#########		MK	16N	16W	02				09/12/1980	09/12/1980
#########	G	00025	O-107	#########	#########		MK	16N	16W	02				09/12/1980	09/12/1980
#########	G	00025	O-108	#########	#########		MK	16N	16W	02				09/12/1980	09/12/1980
#########	G	00025	O-109	#########	#########		MK	16N	16W	02				09/12/1980	09/12/1980
#########	G	00025	O-11	#########	#########		MK	16N	16W	01	2	4	4		
#########	G	00025	O-110	#########	#########		MK	16N	16W	02				09/12/1980	09/12/1980
#########	G	00025	O-111	#########	#########		MK	16N	16W	02				09/10/1980	09/10/1980
#########	G	00025	O-112	#########	#########		MK	16N	16W	02				09/12/1980	09/12/1980
#########	G	00025	O-113	#########	#########		MK	16N	16W	02				09/12/1980	09/12/1980
#########	G	00025	O-114	#########	#########		MK	16N	16W	02	2	4	4	08/13/1980	08/13/1980
#########	G	00025	O-115	#########	#########		MK	16N	16W	02	2	4	4	08/20/1980	08/20/1980
#########	G	00025	O-116	#########	#########		MK	16N	16W	02	2	4	4	08/14/1980	08/14/1980
#########	G	00025	O-117	#########	#########		MK	16N	16W	02	2	4	4	08/21/1980	08/21/1980
#########	G	00025	O-118	#########	#########		MK	16N	16W	02	2	4	2	08/08/1980	08/08/1980
#########	G	00025	O-119	#########	#########		MK	16N	16W	02	2	4	2	08/09/1980	08/09/1980
#########	G	00025	O-12	#########	#########		MK	16N	16W	01	2	4	2		
#########	G	00025	O-120	#########	#########		MK	16N	16W	02	2	4	2	08/10/1980	08/10/1980
#########	G	00025	O-121	#########	#########		MK	16N	16W	02	2	4	4	08/11/1980	08/11/1980
#########	G	00025	O-122	#########	#########		MK	16N	16W	02	2	4	4	08/12/1980	08/12/1980
#########	G	00025	O-123	#########	#########		MK	16N	16W	02	2	4	4	08/14/1980	08/14/1980
#########	G	00025	O-124	#########	#########		MK	16N	16W	02	2	4	2	08/21/1980	08/21/1980
#########	G	00025	O-125	#########	#########		MK	16N	16W	02	2	4	2	08/25/1980	08/25/1980
#########	G	00025	O-126	#########	#########		MK	16N	16W	02	2	4	2	09/10/1980	09/10/1980
#########	G	00025	O-127	#########	#########		MK	16N	16W	02	2	4	2	08/26/1980	08/26/1980
#########	G	00025	O-128	#########	#########		MK	16N	16W	02	2	2	3	08/19/1980	08/19/1980
#########	G	00025	O-129	#########	#########		MK	16N	16W	02	2	2	4	09/03/1980	09/03/1980
#########	G	00025	O-13	#########	#########		MK	16N	16W	01	2	4	2		
#########	G	00025	O-130	#########	#########		MK	16N	16W	02	2	2	4	08/27/1980	08/27/1980
#########	G	00025	O-131	#########	#########		MK	16N	16W	02	2	2	4	09/03/1980	09/03/1980
#########	G	00025	O-132	#########	#########		MK	16N	16W	02	2	2	4	08/27/1980	08/27/1980
#########	G	00025	O-133	#########	#########		MK	16N	16W	02	2	2	4	09/04/1980	09/04/1980
#########	G	00025	O-134	#########	#########		MK	16N	16W	02	2	2	4	08/28/1980	08/28/1980
#########	G	00025	O-135	#########	#########		MK	16N	16W	02	2	2	3	08/28/1980	08/28/1980
#########	G	00025	O-136	#########	#########		MK	16N	16W	02	2	2	3	09/04/1980	09/04/1980
#########	G	00025	O-137	#########	#########		MK	16N	16W	02	2	2	3	08/29/1980	08/29/1980
#########	G	00025	O-138	#########	#########		MK	16N	16W	02	2	2	3	09/10/1980	09/10/1980
#########	G	00025	O-139	#########	#########		MK	16N	16W	02	2	2	3	09/05/1980	09/05/1980
#########	G	00025	O-14	#########	#########		MK	16N	16W	01	2	4	2		
#########	G	00025	O-140	#########	#########		MK	16N	16W	02				08/29/1980	08/29/1980
#########	G	00025	O-141	#########	#########		MK	16N	16W	02	2	3	2	09/05/1980	09/05/1980
#########	G	00025	O-142	#########	#########		MK	16N	16W	02	2	3	2	08/30/1980	08/30/1980
#########	G	00025	O-143	#########	#########		MK	16N	16W	02	2	3	2	09/05/1980	09/05/1980
#########	G	00025	O-144	#########	#########		MK	16N	16W	02	2	3	2	09/08/1980	09/08/1980
#########	G	00025	O-145	#########	#########		MK	16N	16W	02	2	1	3	09/09/1980	09/09/1980
#########	G	00025	O-146	#########	#########		MK	16N	16W	02	2	3	1	09/10/1980	09/10/1980
#########	G	00025	O-147	#########	#########		MK	16N	16W	02	2	3	1	09/10/1980	09/10/1980
#########	G	00025	O-148	#########	#########		MK	16N	16W	02	1	4	2	09/11/1980	09/11/1980
#########	G	00025	O-149	#########	#########		MK	16N	16W	02	1	4	2	09/10/1980	09/10/1980
#########	G	00025	O-15	#########	#########		MK	16N	16W	01	2	4	2		
#########	G	00025	O-150	#########	#########		MK	16N	16W	02	2	3	3	09/09/1980	09/09/1980
#########	G	00025	O-151	#########	#########		MK	16N	16W	02	2	3	3	09/09/1980	09/09/1980
#########	G	00025	O-152	#########	#########		MK	16N	16W	02	2	3	3	09/08/1980	09/08/1980
#########	G	00025	O-153	#########	#########		MK	16N	16W	02	2	3	4	09/08/1980	09/08/1980
#########	G	00025	O-154	#########	#########		MK	16N	16W	02	2	3	4	09/08/1980	09/08/1980
#########	G	00025	O-155	#########	#########		MK	16N	16W	02	2	3	3	09/11/1980	09/11/1980
#########	G	00025	O-156	#########	#########		MK	16N	16W	02	2	3	3	09/11/1980	09/11/1980
#########	G	00025	O-16	#########	#########		MK	16N	16W	01	2	4	2		
#########	G	00025	O-17	#########	#########		MK	16N	16W	01	2	4	2		
#########	G	00025	O-2	#########	#########		MK	16N	16W	02	1	4	1		
#########	G	00025	O-200	#########	#########		MK	16N	16W	02					

#########	G	00012	S	#########	#########		MK	16N	18W	02	1	1	2		
1876.00000	G	00013		#########	#########		MK	16N	18W	07	4	4	1	04/30/1966	04/30/1966
1984.00000	G	00013	S	#########	#########		MK	16N	18W	07	4	4	1	09/20/1962	09/20/1962
1578.00000	G	00013	S-2	#########	#########		MK	16N	18W	07	1	1	4	09/30/1974	09/30/1974
1875.00000	G	00014		#########	#########		MK	15N	19W	04	4	3	1		11/22/1976
2062.00000	G	00015		#########	#########		MK	16N	17W	13	3	2	3	01/05/1980	01/27/1980
1993.00000	G	00016		#########	#########		MK	16N	17W	13	3	1		12/07/1979	12/07/1979
1607.00000	G	00017		#########	#########		MK	16N	17W	13	3	2	2	12/12/1979	01/31/1980
2133.00000	G	00018		#########	#########		MK	16N	17W	13	3	4		12/08/1979	12/08/1979
#########	G	00019		#########	#########		MK	16N	17W	13	3	2	4		
1792.00000	G	00020		#########	#########		MK	16N	17W	13	3	2	3	01/03/1980	02/01/1980
#########	G	00021		#########	#########		MK	16N	17W	13	3	3	2		
#########	G	00022		#########	#########		MK	14N	14W	28	2	2	3		
#########	G	00022	EXPL	#########	#########		MK	15N	15W	26	3	4	4	04/03/1979	04/03/1979
1969.00000	G	00022	EXPL-1	#########	#########		MK	15N	15W	26	3	4	4	03/25/1980	07/28/1980
1761.00000	G	00022	EXPL-2	#########	#########		MK	15N	15W	36	2	3		05/02/1980	05/31/1980
#########	G	00022	POD4	#########	#########		MK	15N	17W	08	3	3			
#########	G	00022	POD5	#########	#########		MK	15N	17W	18	2	4			
#########	G	00022	POD6	#########	#########		MK	15N	17W	18	3	4			
#########	G	00022	POD7	#########	#########		MK	15N	17W	20	1	1			
#########	G	00022	POD8	#########	#########		MK	15N	17W	18	1	3			
#########	G	00022	S	#########	#########		MK	14N	14E	28	2	4	1		
#########	G	00022	S10	#########	#########		MK	14N	14W	28					
#########	G	00022	S11	#########	#########		MK	14N	14W	28					
#########	G	00022	S12	#########	#########		MK	14N	14W	28					
#########	G	00022	S13	#########	#########		MK	13N	14W	04					
#########	G	00022	S14	#########	#########		MK	13N	14W	04					
#########	G	00022	S15	#########	#########		MK	13N	14W	04					
#########	G	00022	S16	#########	#########		MK	13N	14W	04					
#########	G	00022	S17	#########	#########		MK	13N	14W	04					
#########	G	00022	S18	#########	#########		MK	13N	14W	04					
#########	G	00022	S19	#########	#########		MK	13N	14W	04					
#########	G	00022	S2	#########	#########		MK	14N	14W	28	1	1	1		
#########	G	00022	S20	#########	#########		MK	13N	14W	04					
#########	G	00022	S21	#########	#########		MK	13N	14W	04					
#########	G	00022	S22	#########	#########		MK	13N	14W	05					
#########	G	00022	S23	#########	#########		MK	13N	14W	05					
#########	G	00022	S24	#########	#########		MK	13N	14W	05					
#########	G	00022	S25	#########	#########		MK	13N	14W	05					
#########	G	00022	S26	#########	#########		MK	13N	14W	05					
#########	G	00022	S27	#########	#########		MK	13N	14W	05					
#########	G	00022	S28	#########	#########		MK	13N	14W	05					
#########	G	00022	S29	#########	#########		MK	13N	14W	05					
#########	G	00022	S3	#########	#########		MK	14N	14W	28	2	2	1		
#########	G	00022	S30	#########	#########		MK	13N	14W	05					
#########	G	00022	S31	#########	#########		MK	15N	15W	26	3	4	4		
#########	G	00022	S32	#########	#########		MK	15N	15W	36	1	4	4		
#########	G	00022	S33	#########	#########		MK	15N	15W	26					
#########	G	00022	S34	#########	#########		MK	15N	15W	26					
#########	G	00022	S35	#########	#########		MK	15N	15W	26					
#########	G	00022	S36	#########	#########		MK	15N	15W	26					
#########	G	00022	S37	#########	#########		MK	15N	15W	26					
#########	G	00022	S38	#########	#########		MK	15N	15W	32					
#########	G	00022	S39	#########	#########		MK	15N	15W	32					
#########	G	00022	S4	#########	#########		MK	14N	14W	28	2	2	2		
#########	G	00022	S40	#########	#########		MK	15N	15W	26					
#########	G	00022	S41	#########	#########		MK	15N	15W	26					
#########	G	00022	S42	#########	#########		MK	15N	15W	26					
#########	G	00022	S43	#########	#########		MK	15N	15W	26					
#########	G	00022	S44	#########	#########		MK	15N	15W	34	2				
#########	G	00022	S45	#########	#########		MK	15N	15W	34	2				
#########	G	00022	S46	#########	#########		MK	15N	15W	34	2				
#########	G	00022	S47	#########	#########		MK	15N	15W	34	2				
#########	G	00022	S48	#########	#########		MK	15N	15W	34	2				
#########	G	00022	S49	#########	#########		MK	15N	15W	34	2				
#########	G	00022	S5	#########	#########		MK	14N	14W	28	3	1	1		
#########	G	00022	S50	#########	#########		MK	15N	15W	34	2				
#########	G	00022	S51	#########	#########		MK	15N	15W	36					
#########	G	00022	S52	#########	#########		MK	15N	15W	36					
#########	G	00022	S53	#########	#########		MK	15N	15W	36					
#########	G	00022	S54	#########	#########		MK	15N	15W	36					
#########	G	00022	S55	#########	#########		MK	15N	15W	36					
#########	G	00022	S56	#########	#########		MK	15N	15W	36					
#########	G	00022	S57	#########	#########		MK	15N	15W	36					

########	FS	01366	POD1	########	########		GU	06N	21E	13	4	4	4		
########	FS	01367	POD1	########	########		GU	05N	21E	26	2	3	4		
########	FS	01368	POD1	########	########		DB	03N	24E	22	2	3	3	09/05/2006	09/06/2006
########	FS	01369	POD1	########	########		DB	03N	22E	35	1	3	4	09/15/2006	09/15/2006
########	FS	01370	POD1	########	########		DB	03N	22E	35	3	1	1	09/16/2006	09/16/2006
########	FS	01371	POD1	########	########		DB	04N	28E	23	4	4	4		
########	FS	01372	POD1	########	########		DB	02N	26E	13	1	2	1	08/25/2006	08/26/2006
########	FS	01373	POD1	########	########		DB	02N	26E	15	4	2	4	02/10/2007	02/12/2007
########	FS	01374	POD1	########	########		QU	07N	30E	30	4	4	2	02/22/2007	03/06/2007
########	FS	01375	POD1	########	########		GU	08N	25E	21	2	4	1	11/07/2006	11/10/2006
########	FS	01376	POD1	########	########		QU	09N	27E	27	1	3	2		
########	FS	01377	POD1	########	########		QU	05N	29E	29	2	2	2		
########	FS	01379	POD1	########	########		DB	02N	27E	04	1	3	1		
########	FS	01380	POD1	########	########		DB	02N	27E	16	1	3	1		
########	FS	01381	POD1	########	########		DB	03N	27E	31	2	1	4		
########	FS	01382	POD1	########	########		DB	03N	27E	31	3	4	4		
########	FS	01383	POD1	########	########		DB	03N	27E	33	3	1	1		
########	FS	01384	POD1	########	########		DB	02N	26E	12	2	2	2		
########	FS	01385	POD1	########	########		DB	03N	26E	36	3	3	1		
########	FS	01386	POD1	########	########		DB	02N	25E	10	2	2	1	05/16/2007	05/17/2007
########	FS	01388	POD1	########	########		DB	05N	24E	28	4	3	2		
########	FS	01389	POD1	########	########		DB	05N	24E	33	4	3	1	06/13/2007	06/14/2007
########	FS	01390	POD1	########	########		DB	01N	24E	29	1	4	4	05/22/2007	05/23/2007
########	FS	01391	POD1	########	########		DB	02N	24E	32	3	2	3	05/29/2007	05/30/2007
########	FS	01394	POD1	########	########		DB	03S	23E	30	2	2	2	08/20/2007	08/21/2007
########	FS	01395	POD1	########	########		DB	04N	25E	36	2	1	2	07/21/2007	07/22/2007
########	FS	01396	POD1	########	########		DB	02S	24E	32	4	2	4	08/24/2007	08/24/2007
########	FS	01397	POD1	########	########		DB	01S	23E	03	4	3	1	08/27/2007	08/27/2007
########	FS	01398	POD1	########	########		DB	03S	23E	09	1	4	4		
########	FS	01399	POD1	########	########		CH	04S	22E	08	3	3	3		
########	FS	01400	POD1	########	########		DB	02S	22E	25	2	4	1	09/17/2007	09/17/2007
########	FS	01401	POD1	########	########		DB	02S	22E	25	4	1	1	09/16/2007	09/16/2007
########	FS	01402	POD1	########	########		DB	02S	22E	13	3	3	3	09/15/2007	09/15/2007
########	FS	01403	POD1	########	########		DB	02S	22E	14	4	4	4		
########	FS	01408	POD1	########	########		RO	01N	29E	02	2	2	2		
########	FS	01409	POD1	########	########		DB	05N	24E	03	4	2	2		
########	FS	01410	POD1	########	########		QU	07N	30E	29	1	3	3	12/17/2007	02/08/2008
########	FS	01411	POD1	########	########		DB	02S	28E	06	2	4	4	11/09/2007	11/13/2007
########	FS	01412	POD1	########	########		QU	07N	29E	24	3	4	3	02/10/2008	02/23/2008
########	FS	01413	POD1	########	########		DB	05N	26E	29	3	3	1		
########	FS	01414	POD1	########	########		DB	04N	24E	04	4	1	1	11/05/2007	11/07/2007
########	FS	01415	POD1	########	########		DB	03S	26E	17	2	4	2		
########	FS	01416	POD1	########	########		QU	08N	27E	09	3	4	3		
########	FS	01417	POD1	########	########		QU	08N	27E	09	3	3	2	03/06/2008	03/07/2008
########	FS	01418	POD1	########	########		QU	09N	27E	27	1	1	1		
########	FS	01419	POD1	########	########		QU	09N	27E	27	1	3	2		
########	FS	01420	POD1	########	########		GU	07N	26E	06	4	1	1		
########	FS	01421	POD1	########	########		GU	08N	26E	28	1	4	1	03/05/2008	03/06/2008
########	FS	01422	POD1	########	########		GU	07N	26E	06	3	2	1	02/26/2008	02/28/2008
########	FS	01423	POD1	########	########		DB	05N	24E	33	3	2	1	01/21/2008	01/30/2008
########	FS	01424	POD1	########	########		DB	03N	26E	22	3	3	1	12/19/2007	12/19/2007
########	FS	01425	POD1	########	########		DB	06N	24E	31	4	3	4	01/28/2008	02/01/2008
########	FS	01426	POD1	########	########		QU	05N	28E	08	4	3	3	12/09/2007	12/18/2007
########	FS	01427	POD1	########	########		DB	01N	24E	30	3	1	1		
########	FS	01428	POD1	########	########		DB	01N	24E	20	1	3	1		
########	FS	01429	POD1	########	########		DB	01N	24E	24	2	4	4	02/19/2008	02/20/2008
########	FS	01430	POD1	########	########		DB	05N	24E	32	3	3	3	02/04/2008	02/06/2008
########	FS	01432	POD1	########	########		DB	04N	24E	09	4	4	1		
########	FS	01433	POD1	########	########		DB	04N	24E	09	2	4	4		
########	FS	01434	POD1	########	########		DB	04N	24E	09	4	2	4		
########	FS	01435	POD1	########	########		TO	04S	15E	15	3	4	4		
########	FS	01441	POD1	########	########		RO	03N	29E	30	4	4	4		
2052.00000	G	00001		########	########		MK	15N	17W	16	2	2	2	03/19/1953	04/23/1953
1683.00000	G	00002		########	########		MK	15N	17W	16	2	2	2	04/24/1953	05/20/1953
1589.00000	G	00003		########	########		MK	15N	15W	33	3	1	1	08/27/1956	09/22/1956
########	G	00003	S	########	########		MK	15N	15W	33	1	3	1	09/24/1956	09/24/1956
########	G	00003	S-2	########	########		MK	15N	15W	33	2	3	4		04/30/1979
########	G	00003	X	########	########		MK	15N	15W	33	1	3	3	09/24/1956	10/20/1956
1550.00000	G	00005		########	########		MK	15N	17W	16	2	2	4	08/03/1956	08/18/1956
2135.00000	G	00008		########	########		MK	15N	16W	20	2	4	4	02/27/1958	03/19/1958
########	G	00009		########	########		MK	16N	18W	32	4	2	4		03/03/1922
1738.00000	G	00010		########	########		MK	15N	16W	20	2	4	1	12/10/1966	02/20/1967
########	G	00011		########	########		MK	17N	16W	35	4	1	1	02/01/1968	07/16/1969
########	G	00012		########	########		MK	17N	16W	35	4	1	3		12/04/1967

#########	FS	01293		#########	#########		QU	05N	28E	05	3	1	3			12/31/1911
#########	FS	01294		#########	#########		QU	05N	30E	34	2	4	1			
#########	FS	01295		#########	#########		QU	05N	30E	25	3	4	4			
#########	FS	01296		#########	#########		QU	05N	30E	13	3	3	2			
#########	FS	01297		#########	#########		QU	06N	30E	34	3	4	4			
#########	FS	01298		#########	#########		QU	05N	30E	11	1	2	2			
#########	FS	01299		#########	#########		QU	05N	28E	05	4	4	4			
#########	FS	01300		#########	#########		DB	01N	28E	22	1	4	4	11/20/2005	01/01/2006	
#########	FS	01301		#########	#########		DB	01N	28E	14	3	4	4	05/06/2005	05/06/2005	
#########	FS	01302		#########	#########		CH	03S	29E	20	1	2	4			
#########	FS	01303		#########	#########		CH	03S	28E	13	1	2	2			
#########	FS	01304		#########	#########		TO	05N	14E	06	4	4	3			
#########	FS	01304	POD2	#########	#########		TO	05N	14E	06	4	4				
#########	FS	01305		#########	#########		QU	06N	29E	02	4					
#########	FS	01306		#########	#########		QU	07N	29E	28	1	3	1	03/22/2006	03/24/2006	
#########	FS	01307		#########	#########		QU	07N	30E	19	3	4	1	03/18/2006	03/21/2006	
#########	FS	01308		#########	#########		QU	07N	29E	29	1					
#########	FS	01309		#########	#########	NON	GU	06N	21E	13	3	1	4			
#########	FS	01310		#########	#########		DB	03N	26E	34	2	3	4	04/04/2005	04/05/2005	
#########	FS	01311		#########	#########		GU	07N	23E	08	3	1	1	04/10/2005	04/13/2005	
#########	FS	01312		#########	#########		DB	02N	23E	10	2	4				
#########	FS	01313		#########	#########		DB	02S	28E	15	2	4	4	05/09/2005	05/09/2005	
#########	FS	01314		#########	#########		DB	05N	24E	33	1	2	2	08/09/2005	08/19/2005	
#########	FS	01315		#########	#########		GU	05N	22E	29	3	4	2	07/20/2006	07/21/2006	
#########	FS	01316		#########	#########		RO	04N	30E	21	2	2	2	06/16/2005	06/16/2005	
#########	FS	01317		#########	#########		DB	02N	26E	11	3	3	3	11/05/2005	11/05/2005	
#########	FS	01318		#########	#########		TO	05N	12E	16	4	3				
#########	FS	01319		#########	#########		DB	05N	24E	28	3	3	3	08/31/2005	09/08/2005	
#########	FS	01321		#########	#########		QU	05N	30E	04	4	3	3			
#########	FS	01322		#########	#########		QU	05N	30E	04	2	4	4			
#########	FS	01323		#########	#########		TO	05N	13E	14	1	4	3	04/04/2006	04/04/2006	
#########	FS	01324		#########	#########		DB	05N	25E	33	4	3	2	11/14/2005	11/15/2005	
#########	FS	01325		#########	#########		DB	02N	23E	22	2	3	4	11/08/2005	11/08/2005	
#########	FS	01326		#########	#########		RO	04S	30E	21	4	2	4	12/01/2005	12/03/2005	
#########	FS	01327	POD1	#########	#########		DB	02S	23E	23	1	2				
#########	FS	01328	POD1	#########	#########		DB	02S	23E	17	2	3	2			
#########	FS	01329	POD1	#########	#########		DB	02N	25E	15	3	3	4			
#########	FS	01330	POD1	#########	#########		DB	02N	26E	18	4	1	3			
#########	FS	01331	POD1	#########	#########		DB	02N	26E	21						
#########	FS	01332	POD1	#########	#########		GU	08N	23E	06	1	4	2			
#########	FS	01333	POD1	#########	#########		GU	08N	23E	06	1	4	2			
#########	FS	01334	POD1	#########	#########		GU	08N	26E	18	1	1	3			
#########	FS	01335	POD1	#########	#########		GU	07N	21E	24	3	3		07/02/2006	07/04/2006	
#########	FS	01336	POD1	#########	#########		GU	07N	22E	20	1	4	4	09/13/2005	09/13/2005	
#########	FS	01340	POD1	#########	#########		GU	07N	22E	20	4	2	3			
#########	FS	01341	POD1	#########	#########		DB	04N	24E	10	1	1	3	06/30/2006	07/12/2006	
#########	FS	01342	POD1	#########	#########		DB	04N	24E	03	1	4	4	05/18/2006	06/07/2006	
#########	FS	01343	POD1	#########	#########		DB	04N	24E	04	3	2	1	06/09/2006	06/22/2006	
#########	FS	01344	POD1	#########	#########		GU	07N	26E	12	3	3				
#########	FS	01345	POD1	#########	#########		GU	07N	25E	13	4	1				
#########	FS	01346	POD1	#########	#########		GU	07N	26E	19	4	2				
#########	FS	01347	POD1	#########	#########		GU	07N	26E	07	4	2				
#########	FS	01348	POD1	#########	#########		DB	03N	26E	19	2	4	4			
#########	FS	01349	POD1	#########	#########		DB	03N	26E	08	3	1	1	06/29/2006	07/01/2006	
#########	FS	01350	POD1	#########	#########		DB	03N	26E	07	4	2	2	07/05/2006	07/06/2006	
#########	FS	01351	POD1	#########	#########		DB	03N	26E	18	3	3	1	06/22/2006	06/22/2006	
#########	FS	01352	POD1	#########	#########		QU	05N	29E	07	2	1	2			
#########	FS	01352	POD2	#########	#########		QU	05N	29E	07	2	4	2			
#########	FS	01352	POD3	#########	#########		QU	05N	29E	07	2	1	2			
#########	FS	01352	POD4	#########	#########		QU	05N	29E	07	2	2	1			
#########	FS	01352	POD5	#########	#########		QU	05N	29E	07	2	4	2			
#########	FS	01353	POD1	#########	#########		QU	05N	29E	07	2	2	1			
#########	FS	01354	POD1	#########	#########		QU	05N	29E	07	2	4	4			
#########	FS	01355	POD1	#########	#########		QU	05N	29E	07	2	2	3			
#########	FS	01356	POD1	#########	#########		QU	05N	28E	05	2	2	2			
#########	FS	01357	POD1	#########	#########		DB	01N	27E	03	2	4	1	03/24/2007	03/25/2007	
#########	FS	01358	POD1	#########	#########		DB	02N	28E	20	3	3	1			
#########	FS	01359	POD1	#########	#########		DB	02N	26E	15	4	3	1	04/20/2007	04/20/2007	
#########	FS	01360	POD1	#########	#########		DB	02N	25E	15	3	3	4	05/18/2007	05/21/2007	
#########	FS	01361	POD1	#########	#########		CH	05S	26E	35	2	2	2	06/18/2006	06/19/2006	
#########	FS	01362	POD1	#########	#########		CH	03S	28E	15	3	1	2			
#########	FS	01363	POD1	#########	#########		CH	03S	28E	14	3	2	4	06/25/2006	06/30/2006	
#########	FS	01364	POD1	#########	#########		DB	01S	28E	35	2	4				
#########	FS	01365	POD1	#########	#########		TO	05N	14E	32	4	1	1	05/08/2007	05/09/2007	

#########	FS	01218		#########	#########		GU	07N	22E	05	1	2	1	04/14/2002	04/16/2002
#########	FS	01219		#########	#########		DB	05N	25E	34	1	2			12/31/1950
#########	FS	01220		#########	#########		DB	05N	25E	35	4	1			12/31/1950
#########	FS	01221		#########	#########		DB	05N	25E	34	2	3	2		
#########	FS	01222		#########	#########		QU	05N	28E	09	4	4	4	06/11/2002	06/12/2002
#########	FS	01223		#########	#########		GU	07N	22E	17	3	2	4		
#########	FS	01224		#########	#########		DB	04N	28E	34	1	1	1	07/15/2002	07/23/2002
#########	FS	01225		#########	#########		GU	05N	19E	20	4	1	1		
#########	FS	01226		#########	#########		GU	05N	20E	12	1	2	1	08/24/2002	08/24/2002
#########	FS	01228		#########	#########		DB	03N	23E	31	3	2	2	07/31/2002	08/01/2002
#########	FS	01229		#########	#########		DB	03N	23E	32	3	3	3	08/01/2002	08/02/2002
#########	FS	01230		#########	#########		DB	02N	23E	03	4	1	3		12/31/1920
#########	FS	01231		#########	#########		DB	03N	23E	25	2	3	4		12/31/1921
#########	FS	01232		#########	#########		DB	02N	23E	03	2	4	4		12/31/1926
#########	FS	01233		#########	#########		DB	03N	23E	27	3	3	3		
#########	FS	01233	POD2	#########	#########		DB	03N	23E	27	3	3	3	03/28/2007	04/10/2007
#########	FS	01234		#########	#########		DB	03N	26E	09	3	1	1		12/31/1944
#########	FS	01235		#########	#########		DB	03N	23E	26	2	3	3		12/31/1923
#########	FS	01236		#########	#########		DB	03N	23E	27	4	3	3		01/10/1974
#########	FS	01237		#########	#########		DB	03N	23E	29	2	3	4		12/31/1926
#########	FS	01238		#########	#########		DB	03N	23E	30	3	3	1		12/31/1916
#########	FS	01239		#########	#########		DB	03N	23E	33	1	2	1		12/31/1921
#########	FS	01240		#########	#########		DB	03N	23E	34	2	3	4		12/31/1925
#########	FS	01241		#########	#########		DB	03N	23E	36	3	3	3		12/31/1916
#########	FS	01242		#########	#########		GU	07N	22E	08	4	1	1	09/26/2002	09/27/2002
#########	FS	01243		#########	#########		DB	02S	28E	33	4	1	2	10/03/2002	10/04/2002
#########	FS	01244		#########	#########		DB	02S	28E	33	4	1	2	10/05/2002	10/05/2002
#########	FS	01245		#########	#########		QU	05N	30E	04	1				
#########	FS	01246		#########	#########		QU	06N	30E	33	3				
#########	FS	01247		#########	#########		GU	07N	22E	27	1	4	4		
#########	FS	01249		#########	#########		RO	04N	30E	13	4	3	3		
#########	FS	01250		#########	#########		QU	06N	29E	02	1	1	1		12/31/1958
#########	FS	01251		#########	#########		QU	06N	28E	02	1	1	1		07/20/1962
#########	FS	01252		#########	#########		QU	07N	29E	34	4	4	4		
#########	FS	01253		#########	#########		TO	04N	13E	30	2	2	2	11/26/2002	11/27/2002
#########	FS	01254		#########	#########		GU	07N	22E	17	2	4	2	08/11/2004	08/12/2004
#########	FS	01255		#########	#########		QU	05N	28E	17	3	4	3	02/17/2003	02/21/2003
#########	FS	01256		#########	#########		DB	01N	20E	09	1	1	4	04/17/2003	04/18/2003
#########	FS	01257		#########	#########		DB	01S	25E	25	1	1	2	05/26/2003	05/26/2003
#########	FS	01258		#########	#########		DB	01S	25E	13	3	3	3	05/22/2003	05/24/2003
#########	FS	01259		#########	#########		DB	01S	25E	21	4	2	3	05/27/2003	05/28/2003
#########	FS	01260		#########	#########		DB	02N	26E	08	2	1	2	09/10/2003	09/12/2003
#########	FS	01261		#########	#########		GU	06N	18E	25	3	1	2	11/01/2003	11/15/2003
#########	FS	01262		#########	#########		GU	07N	22E	05	4	4	4	05/27/2002	05/30/2002
#########	FS	01263		#########	#########		DB	01S	27E	36	1	4		10/29/2003	10/30/2003
#########	FS	01264		#########	#########		DB	01N	28E	14	3	4	4		
#########	FS	01265		#########	#########		RO	03N	29E	29	3	1	1	11/17/2003	11/18/2003
#########	FS	01266		#########	#########		RO	04N	30E	21	2	2	2		
#########	FS	01267		#########	#########		DB	03N	28E	33	2	1	4		
#########	FS	01268		#########	#########		QU	07N	30E	31	4	4	3	12/14/2003	12/25/2003
#########	FS	01269		#########	#########		DB	01N	21E	10	2	4		01/14/2004	01/15/2004
#########	FS	01270		#########	#########		DB	01N	21E	27	4	2		01/13/2004	01/14/2004
#########	FS	01271		#########	#########		DB	02N	21E	21	1	2		01/21/2004	01/24/2004
#########	FS	01272		#########	#########		DB	03N	26E	34	1	4	4	05/08/2004	05/09/2004
#########	FS	01273		#########	#########		GU	02N	19E	12	3	4	4		12/31/1986
#########	FS	01274		#########	#########		GU	02N	19E	13	1	4	3		12/31/1988
#########	FS	01275		#########	#########		CH	03S	28E	06	4	1	3	05/10/2004	05/25/2004
#########	FS	01276		#########	#########		DB	02N	26E	21	1				
#########	FS	01277		#########	#########		DB	02N	26E	03	3	2	4		
#########	FS	01278		#########	#########		DB	02N	28E	29	4	1	1	06/11/2004	06/11/2004
#########	FS	01279		#########	#########		RO	02S	29E	19	3	3		07/25/2004	07/25/2004
#########	FS	01280		#########	#########		DB	01S	25E	34	2	2	2	07/30/2004	07/30/2004
#########	FS	01281		#########	#########		DB	04N	21E	31	2	1	2	09/14/2004	09/15/2004
#########	FS	01282		#########	#########		DB	03N	21E	04	1	2	1	09/13/2004	09/13/2004
#########	FS	01283		#########	#########		TO	05N	13E	14	1	4	3	04/03/2006	04/03/2006
#########	FS	01284		#########	#########		DB	05N	25E	13	1	2	3		
#########	FS	01285		#########	#########		DB	01N	23E	35	3	2	2	10/05/2004	10/06/2004
#########	FS	01286		#########	#########		CU	05N	26E	09	2	4	4		
#########	FS	01287		#########	#########		DB	05N	25E	23	4	4	4		
#########	FS	01288		#########	#########		DB	03S	26E	32	2	2	2	11/07/2004	11/09/2004
#########	FS	01289		#########	#########		RO	02S	30E	10	4	4	1	02/01/2005	02/01/2005
#########	FS	01290		#########	#########		RO	02S	30E	32	1	4	4	01/29/2005	01/29/2005
#########	FS	01291		#########	#########		RO	02S	29E	11	2	3	3		
#########	FS	01292		#########	#########		DB	02S	28E	14	4	3	3	02/02/2005	02/02/2005

########	FS	01148		########	########		QU	06N	29E	35	1	1		12/16/1999	12/17/1999
########	FS	01149		########	########		DB	03N	26E	35	1	2	3	12/06/1999	12/07/1999
########	FS	01150		########	########		DB	03N	22E	10	2	4			04/30/1960
########	FS	01151		########	########		DB	04N	22E	02					06/30/1941
########	FS	01152		########	########		DB	04N	22E	04	3				07/31/1947
########	FS	01153		########	########		DB	04N	22E	04	4				04/30/1946
########	FS	01155		########	########		DB	03N	26E	18	4	4	1		12/31/1907
########	FS	01156		########	########		DB	03N	26E	18	4	4	1		12/31/1907
########	FS	01157		########	########		DB	02N	26E	10	3	2			
########	FS	01158		########	########		QU	06N	28E	13	4	3	2	04/24/2000	04/25/2000
########	FS	01159		########	########		QU	06N	28E	24	1				
########	FS	01160		########	########		TO	05N	13E	25	4	2	3		12/31/1975
########	FS	01161		########	########		GU	07N	23E	04	1	3	1	03/06/2000	03/07/2000
########	FS	01162		########	########		TO	05N	14E	21	1	2	3		12/31/1914
########	FS	01163		########	########		DB	01S	22E	15	3	3		06/02/2000	06/03/2000
########	FS	01164		########	########		DB	05N	25E	35	2			04/28/2000	05/01/2000
########	FS	01165		########	########		DB	03N	26E	32	4	4		06/05/2000	06/05/2000
########	FS	01166		########	########		DB	01N	20E	30	1	4	4	05/08/2000	05/09/2000
########	FS	01167		########	########		QU	06N	28E	30	1				12/31/1929
########	FS	01168		########	########		GU	02N	19E	12	3	2	3	05/03/2000	05/03/2000
########	FS	01169		########	########		DB	03N	20E	28	2	3	3	05/02/2000	05/02/2000
########	FS	01170		########	########		GU	05N	23E	16	4	3		06/06/2000	06/07/2000
########	FS	01171		########	########		QU	05N	30E	28	3	3		06/08/2000	06/08/2000
########	FS	01172		########	########		DB	05N	28E	06	3	1	4		
########	FS	01173		########	########		DB	05N	24E	28	4	1	3	02/22/2001	02/24/2001
########	FS	01174		########	########		GU	07N	22E	05	1	2	1		
########	FS	01175		########	########		RO	03N	29E	30	2	4		07/24/2000	07/24/2000
########	FS	01176		########	########		DB	03N	22E	06	2	1	4	11/13/2000	11/14/2000
########	FS	01177		########	########		DB	03N	26E	28	4	4	1	10/02/2000	10/03/2000
########	FS	01178		########	########		DB	02N	27E	27	3	1	1	10/22/2000	10/23/2000
########	FS	01179		########	########		DB	04N	27E	10	4	4	1	11/15/2000	11/15/2000
########	FS	01180		########	########		DB	03N	26E	36	3	3	3	11/01/2000	11/02/2000
########	FS	01181		########	########		DB	03N	26E	36	3	3	1	11/03/2000	11/06/2000
########	FS	01182		########	########		RO	04N	30E	01	4	1	1		12/31/1977
########	FS	01182	S	########	########		RO	04N	30E	01	3	4	4		03/01/1977
########	FS	01182	S2	########	########		RO	04N	30E	01	3	4	3		12/31/1977
########	FS	01182	S3	########	########		RO	04N	30E	01	4	3	3		03/01/1977
########	FS	01182	S4	########	########		RO	04N	30E	12	1				03/01/1977
########	FS	01183		########	########		RO	04N	30E	01	3	3	3		03/01/1977
########	FS	01184		########	########		DB	03N	26E	27	3	2	2		
########	FS	01185		########	########		DB	02N	28E	01	4	1	4		
########	FS	01186		########	########		GU	07N	22E	17	3	2	3	09/13/2005	09/15/2005
########	FS	01187		########	########		RO	04N	30E	01	3	3	3		03/01/1977
########	FS	01188		########	########		GU	02N	19E	03	1	3	4	05/29/2001	05/31/2001
########	FS	01189		########	########		GU	03N	19E	24	3	2	4	06/04/2001	06/05/2001
########	FS	01190		########	########		GU	06N	16E	15	3	1	3	05/21/2001	06/05/2001
########	FS	01191		########	########		DB	02N	20E	06	3	1	1	06/11/2001	06/18/2001
########	FS	01192		########	########		DB	03N	20E	27	1	3	3		
########	FS	01193		########	########		QU	05N	28E	16	1	4	4	05/28/2001	05/30/2001
########	FS	01194		########	########		RO	03N	30E	07	2	1	3		
########	FS	01195		########	########		DB	05N	24E	28	4	4	4		
########	FS	01196		########	########		RO	04N	29E	09	4	1	4		
########	FS	01197		########	########		QU	05N	27E	05	1	1	4	06/08/2002	06/09/2002
########	FS	01198		########	########		QU	05N	28E	01	3	4	2		
########	FS	01199		########	########		DB	03N	27E	35	4	2	1		
########	FS	01200		########	########		DB	02N	26E	28	3				
########	FS	01200	S	########	########		DB	02N	26E	28	4				
########	FS	01201		########	########		DB	07N	22E	16	1	1	1	10/31/2001	11/01/2001
########	FS	01202		########	########		DB	07N	22E	17	4	2	3		
########	FS	01203		########	########		DB	02N	24E	09	3	3	1	09/29/2001	09/30/2001
########	FS	01204		########	########		DB	02N	25E	36	3	3	1	09/25/2001	09/27/2001
########	FS	01205		########	########		DB	07N	22E	17	4	4	1		
########	FS	01206		########	########		DB	02N	26E	28	4				
########	FS	01207		########	########		DB	01N	26E	09	4			08/19/2002	08/20/2002
########	FS	01208		########	########		DB	03N	26E	19	1	2	4	01/01/2004	01/06/2004
########	FS	01209		########	########		DB	03S	22E	36	2	3	2		12/31/1949
########	FS	01210		########	########		DB	03S	22E	36	1	2	1		12/31/1949
########	FS	01211		########	########		DB	03S	23E	09	1	3	4		12/31/1949
########	FS	01212		########	########		DB	03S	23E	34	1	1	2		12/31/1949
########	FS	01213		########	########		DB	05N	24E	28	3	4	2	07/20/2005	07/21/2005
########	FS	01214		########	########		DB	02S	28E	31	3	1	1	10/04/2002	10/04/2002
########	FS	01215		########	########		CH	03S	28E	08	3	4	3	10/04/2002	10/04/2002
########	FS	01216		########	########		CH	03S	27E	23	2	4	2		
########	FS	01217		########	########		GU	07N	22E	08	4	3	3	05/13/2002	05/21/2002

#########	FS	01083		#########	#########		QU	05N	30E	11	2	2		04/02/1998	04/03/1998
#########	FS	01084		#########	#########		QU	06N	30E	22	1	1		04/06/1998	04/07/1998
#########	FS	01085		#########	#########		DB	01N	28E	04	1	1	1	04/15/1999	04/16/1999
#########	FS	01086		#########	#########		DB	05N	24E	33	4	3	4		
#########	FS	01087		#########	#########		DB	03N	21E	32	4	1		11/23/1998	11/27/1998
#########	FS	01088		#########	#########		QU	07N	27E	10	4	2		07/27/1998	07/28/1998
#########	FS	01089		#########	#########		DB	03N	21E	05	3	4	1		
#########	FS	01090		#########	#########		DB	05N	24E	28	4			09/11/1998	09/14/1998
#########	FS	01091		#########	#########		RO	04N	30E	07				07/20/1998	09/24/1998
#########	FS	01092		#########	#########		DB	03N	26E	35	1			10/16/1998	10/17/1998
#########	FS	01093		#########	#########		DB	03N	26E	35	3	1		10/15/1998	10/15/1998
#########	FS	01094		#########	#########		QU	05N	29E	20	2	1	3	01/01/1939	01/01/1939
#########	FS	01094	S	#########	#########		QU	05N	29E	20	2	3	2	01/01/1976	12/31/1976
#########	FS	01094	S-2	#########	#########		QU	05N	29E	20	1	3	3	01/01/1940	12/31/1940
#########	FS	01095		#########	#########		QU	05N	29E	20	1	4	1	09420101	12/31/1942
#########	FS	01095	S	#########	#########		QU	05N	29E	20	4	1	1	01/01/1946	12/31/1946
#########	FS	01095	S-2	#########	#########		QU	05N	29E	20	4	1	4	01/01/1946	12/31/1946
#########	FS	01096		#########	#########		QU	05N	29E	20	1	1	3	01/01/1940	12/31/1940
#########	FS	01096	S	#########	#########		QU	05N	29E	20	1	1	3	01/01/1972	12/31/1972
#########	FS	01097		#########	#########		QU	05N	29E	14	3	2	1	01/01/1940	12/31/1940
#########	FS	01097	S	#########	#########		QU	05N	29E	15	2	2	4	01/01/1948	12/31/1948
#########	FS	01097	S-2	#########	#########		QU	05N	29E	15	2	2	2	01/01/1948	12/31/1948
#########	FS	01097	S-3	#########	#########		QU	05N	29E	14	1	3	3	01/01/1943	12/31/1943
#########	FS	01097	S-4	#########	#########		QU	05N	29E	14	1	4	1	01/01/1948	01/01/1948
#########	FS	01098		#########	#########		QU	05N	29E	08	1	1	4	01/01/1939	12/31/1939
#########	FS	01098	S	#########	#########		QU	05N	29E	08	1	1	2	12/31/1942	12/31/1942
#########	FS	01098	S-2	#########	#########		QU	05N	29E	08	1	1	3	01/01/1942	12/31/1942
#########	FS	01099		#########	#########		DB	01S	27E	34	4	4		01/05/1999	01/05/1999
#########	FS	01100		#########	#########		GU	07N	22E	04	4	2	3	11/30/1998	12/01/1998
#########	FS	01101		#########	#########		DB	03N	24E	19	1			10/19/1998	10/20/1998
#########	FS	01102		#########	#########		DB	03N	26E	18	3	4		11/16/1998	11/20/1998
#########	FS	01103		#########	#########		RO	03N	29E	28	3	2	4	10/26/1998	10/27/1998
#########	FS	01104		#########	#########		TO	03N	13E	01	1	2		01/01/1925	01/01/1925
#########	FS	01106		#########	#########		QU	07N	27E	36	2	2	2	06/09/2006	06/24/2006
#########	FS	01107		#########	#########		DB	04N	25E	31	1	1	1	04/21/1999	04/21/1999
#########	FS	01109		#########	#########		QU	05N	30E	08	2	4	4	01/01/1930	01/01/1930
#########	FS	01110		#########	#########		QU	05N	30E	08	2	4	4	01/01/1920	01/01/1920
#########	FS	01111		#########	#########		QU	05N	30E	08	2	4	4	01/01/1914	01/01/1914
#########	FS	01112		#########	#########		QU	05N	30E	20	1	2	3	01/01/1955	01/01/1955
#########	FS	01113		#########	#########		QU	05N	30E	20	1	2	3	01/01/1953	01/01/1953
#########	FS	01114		#########	#########		QU	05N	30E	20	1	2	3	01/01/1975	01/01/1975
#########	FS	01115		#########	#########		QU	05N	30E	20	1	2	1	01/01/1952	01/01/1952
#########	FS	01116		#########	#########		QU	05N	30E	27	2	4	2	07/29/2003	08/05/2003
#########	FS	01117		#########	#########		QU	05N	29E	27	1	1	1	01/01/1945	12/31/1945
#########	FS	01118		#########	#########		QU	05N	29E	28	4	4	4	01/01/1920	01/01/1920
#########	FS	01119		#########	#########		QU	05N	29E	28	2	4	4	01/01/1965	12/31/1965
#########	FS	01120		#########	#########		QU	06N	27E	01	3	1	3	01/01/1940	01/01/1940
#########	FS	01121		#########	#########		QU	07N	27E	02	3	3	3	03/01/1959	03/01/1959
#########	FS	01122		#########	#########		QU	07N	27E	02	3	3	3	05/01/1944	05/01/1944
#########	FS	01123		#########	#########		QU	07N	27E	02	4	4	3	01/01/1908	01/01/1908
#########	FS	01124		#########	#########		QU	07N	27E	03	4	4	4	01/01/1975	01/01/1975
#########	FS	01125		#########	#########		QU	07N	27E	35	3	3	4	01/01/1980	01/01/1980
#########	FS	01126		#########	#########		QU	07N	27E	36	2	2	2	01/01/1980	01/01/1980
#########	FS	01127		#########	#########		QU	08N	27E	22	3	4	4	01/01/1970	12/31/1970
#########	FS	01128		#########	#########		QU	08N	27E	22	3	4	4	01/01/1935	01/01/1935
#########	FS	01129		#########	#########		QU	05N	29E	19	2			02/21/1988	02/21/1988
#########	FS	01130		#########	#########		RO	03N	29E	05	4			08/03/1999	08/04/1999
#########	FS	01131		#########	#########		QU	05N	29E	19	4	2	1	11/09/1999	11/10/1999
#########	FS	01132		#########	#########		CH	05S	24E	14	3	1	1		12/31/2044
#########	FS	01133		#########	#########		CH	05S	24E	20	3	4	1		11/30/1980
#########	FS	01134		#########	#########		CH	05S	24E	21	2	2	2		11/30/1980
#########	FS	01135		#########	#########		CH	05S	24E	21	1	4	1	02/28/2000	03/01/2000
#########	FS	01136		#########	#########		CH	05S	24E	22	4	3	3		12/31/1976
#########	FS	01137		#########	#########		CH	05S	24E	24	3	4	1		12/31/1944
#########	FS	01138		#########	#########		CH	05S	24E	32	1	3	3		12/31/1965
#########	FS	01139		#########	#########		CH	05S	24E	33	4	2			12/31/1939
#########	FS	01140		#########	#########		CH	05S	24E	35	1	4	3		12/31/1939
#########	FS	01141		#########	#########		DB	03N	28E	33	4	1	1	07/01/1999	07/02/1999
#########	FS	01142		#########	#########		QU	05N	28E	18	4	4	4	09/30/1999	10/01/1999
#########	FS	01143		#########	#########		DB	04N	28E	10	3				
#########	FS	01144		#########	#########		RO	03N	29E	25	2			08/05/1999	08/06/1999
#########	FS	01145		#########	#########		DB	02N	26E	04	1	3			
#########	FS	01146		#########	#########		QU	07N	27E	36	2	2	1		
#########	FS	01147		#########	#########		RO	04N	30E	21	2			09/27/1999	09/28/1999

#########	FS	01010	S	#########	#########		QU	06N	29E	31	4	4	2		12/31/1943
#########	FS	01010	S 2	#########	#########		QU	06N	29E	31	4	1	1		12/31/1942
#########	FS	01010	S 3	#########	#########		QU	06N	29E	31	4	1	2		12/31/1942
#########	FS	01010	S 4	#########	#########		QU	06N	29E	31	4	2	2		12/31/1942
#########	FS	01011		#########	#########		DB	03N	24E	05	4	4	2	10/01/1996	10/04/1996
#########	FS	01012		#########	#########		DB	03N	22E	35	3	1	3	10/11/1996	10/12/1996
#########	FS	01013		#########	#########		GU	08N	24E	04	1	3	3	10/25/1996	10/26/1996
#########	FS	01014		#########	#########		TO	05N	13E	04	2	2	1		
#########	FS	01014	S-2	#########	#########		TO	05N	13E	04	2	2	2		
#########	FS	01015		#########	#########		DB	06N	25E	36	1			12/06/1996	12/06/1996
#########	FS	01016		#########	#########		DB	03N	28E	34	2	4	1	11/04/1996	11/06/1996
#########	FS	01018		#########	#########		DB	02N	20E	20	1			12/07/1996	12/09/1996
#########	FS	01019		#########	#########		DB	03N	27E	36	3	3	1	12/20/1996	12/23/1996
#########	FS	01020		#########	#########		DB	03N	28E	31	3	3	3		
#########	FS	01021		#########	#########		DB	02N	20E	25	1	3		06/02/1997	06/02/1997
#########	FS	01022		#########	#########		DB	02N	21E	27	3	2		06/02/1997	06/02/1997
#########	FS	01023		#########	#########		DB	02N	21E	34	3	4		06/03/1997	06/03/1997
#########	FS	01024		#########	#########		DB	03N	28E	33	4	1	3		12/31/1909
#########	FS	01025		#########	#########		DB	03N	28E	33	4	1	3		12/31/1909
#########	FS	01026		#########	#########		DB	03N	26E	25	3	1	1	12/26/1996	12/29/1996
#########	FS	01027		#########	#########		DB	03N	21E	06	4	4			
#########	FS	01028		#########	#########		GU	08N	22E	19	2	3	3	01/06/1997	01/07/1997
#########	FS	01029		#########	#########		QU	06N	28E	02	1	2	2		12/31/1945
#########	FS	01030		#########	#########		QU	06N	28E	05	4	4	1		12/31/1945
#########	FS	01031		#########	#########		QU	06N	28E	18	1	3	3		12/31/1945
#########	FS	01032		#########	#########		QU	07N	28E	16	2	4	2		05/05/1975
#########	FS	01033		#########	#########		QU	07N	28E	16	2	4	2		12/31/1945
#########	FS	01034		#########	#########		QU	07N	28E	21	2	2	2		12/31/1945
#########	FS	01035		#########	#########		QU	07N	28E	22	1	4	2		12/31/1945
#########	FS	01036		#########	#########		QU	07N	28E	23	1	2	1		12/31/1945
#########	FS	01037		#########	#########		QU	07N	28E	23	2	1	2		12/31/1945
#########	FS	01038		#########	#########		QU	07N	28E	31	1	1	1		09/05/1945
#########	FS	01039		#########	#########		QU	07N	28E	31	1	1	1		12/31/1945
#########	FS	01040		#########	#########		QU	07N	28E	33	2	2	2		12/31/1945
#########	FS	01041		#########	#########		CH	04S	26E	21	2	1	3	03/03/1997	03/04/1997
#########	FS	01042		#########	#########		DB	04N	26E	34	1	4	4		
#########	FS	01043		#########	#########		DB	03N	26E	27	2	3	4	04/14/1997	04/15/1997
#########	FS	01044		#########	#########		DB	02N	26E	12	2	2	2		12/31/1965
#########	FS	01045		#########	#########		DB	02N	27E	04	1	3	1		12/31/1939
#########	FS	01046		#########	#########		DB	02N	27E	16	1	3	1		12/31/1939
#########	FS	01047		#########	#########		DB	03N	26E	36	3	3	1		12/31/1958
#########	FS	01048		#########	#########		DB	03N	27E	31	2	1	4		12/31/1966
#########	FS	01049		#########	#########		DB	03N	27E	31	3	4	4		12/31/1939
#########	FS	01050		#########	#########		DB	03N	27E	33	3	1	1		12/31/1950
#########	FS	01051		#########	#########		DB	05N	24E	33	2	1	2	06/11/1997	06/12/1997
#########	FS	01052		#########	#########		DB	03N	26E	18	3	3	1	07/08/1997	07/09/1997
#########	FS	01053		#########	#########		QU	06N	30E	35	3	3	4	05/16/1997	05/17/1997
#########	FS	01054		#########	#########		DB	07N	22E	20	2	3	4		
#########	FS	01055		#########	#########		RO	03N	30E	20	3	3	3	08/05/1997	08/06/1997
#########	FS	01056		#########	#########		RO	03N	29E	33	2	2	2	08/07/1997	08/10/1997
#########	FS	01057		#########	#########		RO	02N	30E	06	1	2	2		12/31/1905
#########	FS	01058		#########	#########		RO	02N	29E	27	3	4	3		
#########	FS	01060		#########	#########		DB	02S	28E	09	2	2		12/04/1997	12/04/1997
#########	FS	01061		#########	#########		QU	05N	28E	33	1				
#########	FS	01062		#########	#########		GU	08N	22E	32	1			12/02/1997	12/03/1997
#########	FS	01063		#########	#########		DB	03N	26E	17	3	4	3	12/08/1997	12/12/1997
#########	FS	01064		#########	#########		DB	05N	24E	28	4	3	3	08/21/1997	08/22/1997
#########	FS	01065		#########	#########		RO	04N	30E	12	4	3			
#########	FS	01066		#########	#########		DB	05N	24E	28	3	2	4	10/16/1997	10/17/1997
#########	FS	01067		#########	#########		RO	02N	30E	06	2	4	2		
#########	FS	01068		#########	#########		GU	08N	22E	18	3				
#########	FS	01069		#########	#########		QU	05N	28E	34	2	2	2		
#########	FS	01070		#########	#########		GU	06N	24E	10				09/20/1999	09/20/1999
#########	FS	01072		#########	#########		QU	05N	28E	33	4			11/06/1997	11/07/1997
#########	FS	01073		#########	#########		GU	07N	22E	18	4	2	1		
#########	FS	01074		#########	#########		GU	07N	22E	18	2	4	3		
#########	FS	01075		#########	#########		GU	07N	22E	18	2	4	4		
#########	FS	01076		#########	#########		DB	04N	27E	10	4	3		12/15/1998	12/16/1998
#########	FS	01077		#########	#########		GU	08N	22E	19	1			06/29/1998	06/30/1998
#########	FS	01078		#########	#########		DB	03N	27E	01	2	4	2	04/09/1998	04/09/1998
#########	FS	01079		#########	#########		DB	03N	24E	11	4	3	3	04/15/1998	04/16/1998
#########	FS	01080		#########	#########		DB	03N	26E	28	3	1	2	04/11/1998	04/13/1998
#########	FS	01081		#########	#########		QU	06N	30E	30	2	2	2	01/01/1930	01/01/1930
#########	FS	01082		#########	#########		DB	03N	29E	30	4	4	2		12/31/1905

#########	FS	00942		#########	#########		TO	04N	14E	32	2	3	2			12/31/1945
#########	FS	00943		#########	#########		TO	04N	14E	32	2	3	2			12/31/1950
#########	FS	00944		#########	#########		TO	05N	14E	20	2	1	1			12/31/1942
#########	FS	00945		#########	#########		TO	05N	14E	20	1					12/31/1949
#########	FS	00946		#########	#########		QU	06N	30E	32	4	4	2		02/12/1996	02/13/1996
#########	FS	00947		#########	#########		DB	03N	26E	19	2	2	3		05/20/1996	05/20/1996
#########	FS	00948		#########	#########		DB	05N	24E	33	4	3	1		03/22/1996	03/25/1996
#########	FS	00949		#########	#########		GU	07N	26E	06	4	1	3		03/01/1996	03/01/1996
#########	FS	00950		#########	#########		GU	07N	26E	20	4	1	1		03/02/1996	03/02/1996
#########	FS	00951		#########	#########		GU	08N	26E	32	4	1	3		03/04/1996	03/04/1996
#########	FS	00952		#########	#########		DB	02N	26E	02	1	2	2		06/06/1996	06/06/1996
#########	FS	00953		#########	#########		DB	01N	23E	01	1	2	2			12/31/1958
#########	FS	00954		#########	#########		DB	01N	23E	12	2	2	1			12/31/1958
#########	FS	00955		#########	#########		DB	01N	23E	13	4	3	3			12/31/1958
#########	FS	00956		#########	#########		DB	02N	23E	24	1	3	4			12/31/1958
#########	FS	00957		#########	#########		DB	02N	23E	26	4	4	3			12/31/1958
#########	FS	00958		#########	#########		DB	02N	24E	18	1	2	4			12/31/1958
#########	FS	00959		#########	#########		DB	02N	24E	30	1	1	2			12/31/1958
#########	FS	00960		#########	#########		DB	02N	24E	31	3	1	4			12/31/1961
#########	FS	00961		#########	#########		QU	06N	28E	18	4					12/31/1967
#########	FS	00962		#########	#########		QU	06N	28E	19	2	3	2			12/31/1967
#########	FS	00963		#########	#########		QU	06N	28E	20	1					
#########	FS	00964		#########	#########		QU	06N	28E	21	1					12/31/1960
#########	FS	00965		#########	#########		QU	06N	28E	22	3					
#########	FS	00966		#########	#########		QU	06N	28E	23	1					12/31/1965
#########	FS	00967		#########	#########		QU	06N	28E	27	1					12/31/1983
#########	FS	00968		#########	#########		QU	06N	27E	12	2	1	1			12/31/1967
#########	FS	00969		#########	#########		QU	06N	27E	13	3	4	4			12/31/1988
#########	FS	00970		#########	#########		QU	06N	27E	13	2					
#########	FS	00971		#########	#########		QU	05N	28E	01	2	4	2			12/31/1983
#########	FS	00972		#########	#########		QU	05N	28E	01	2	1	1			12/31/1945
#########	FS	00973		#########	#########		QU	06N	27E	14	2	3	3			12/31/1967
#########	FS	00974		#########	#########		QU	06N	27E	23	4	4	4			12/31/1957
#########	FS	00975		#########	#########		QU	06N	27E	24	1				04/26/2000	04/27/2000
#########	FS	00976		#########	#########		QU	06N	27E	24	2					12/31/1965
#########	FS	00977		#########	#########		QU	06N	28E	29	3					12/31/1929
#########	FS	00978		#########	#########		QU	06N	28E	32	1					12/31/1929
#########	FS	00979		#########	#########		QU	06N	28E	32	4					12/31/1939
#########	FS	00980		#########	#########		QU	06N	29E	18	3					12/31/1976
#########	FS	00981		#########	#########		DB	03N	26E	18	3	3	2		07/26/1996	07/26/1996
#########	FS	00982		#########	#########		QU	05N	29E	29	1	1	1			12/31/1940
#########	FS	00983		#########	#########		QU	05N	29E	29	1	1	1			12/31/1930
#########	FS	00984		#########	#########		QU	05N	30E	19	3	3	1			
#########	FS	00985		#########	#########		TO	04N	13E	25	4	1	2		06/10/1996	06/15/1996
#########	FS	00986		#########	#########		DB	05N	24E	33	4	3	2		03/27/1996	03/28/1996
#########	FS	00987		#########	#########		DB	03N	26E	27	2	3	2		07/05/1996	07/08/1996
#########	FS	00988		#########	#########		QU	06N	30E	32	4	4	4		07/29/1996	08/03/1996
#########	FS	00989		#########	#########		QU	05N	29E	06	1	4	4			12/31/1940
#########	FS	00990		#########	#########		QU	05N	29E	06	1	4	4			12/31/1940
#########	FS	00991		#########	#########		QU	05N	29E	06	1	4	2			12/31/1940
#########	FS	00992		#########	#########		QU	05N	29E	06	1	4	1			12/31/1940
#########	FS	00993		#########	#########		QU	05N	29E	35	2	2				12/31/1949
#########	FS	00994		#########	#########		QU	06N	30E	07	4	4				12/31/1906
#########	FS	00995		#########	#########		DB	05N	24E	33	2	2	1		07/22/1996	07/23/1996
#########	FS	00996		#########	#########		QU	06N	29E	27						12/31/1949
#########	FS	00997		#########	#########		QU	06N	29E	27						12/31/1974
#########	FS	00998		#########	#########		DB	06N	25E	36	1				09/25/1996	09/26/1996
#########	FS	00999		#########	#########		GU	07N	26E	19	3				09/27/1996	09/28/1996
#########	FS	01000		#########	#########		GU	08N	24E	04	1	3	4			12/31/1926
#########	FS	01001		#########	#########		QU	05N	29E	05	3	3	4			12/31/1915
#########	FS	01002		#########	#########		QU	05N	29E	06	4	4	4			12/31/1941
#########	FS	01003		#########	#########		QU	05N	29E	06	4	4	4			12/31/1938
#########	FS	01004		#########	#########		QU	05N	29E	06	2	3	2			12/31/1946
#########	FS	01005		#########	#########		QU	05N	29E	31	3	3	4			12/31/1920
#########	FS	01006		#########	#########		QU	05N	29E	31	3	4	3			12/31/1920
#########	FS	01007		#########	#########		QU	05N	29E	31	4	4	2			12/31/1940
#########	FS	01008		#########	#########		QU	06N	30E	16	3	1	3			12/31/1923
#########	FS	01009		#########	#########		QU	05N	29E	05	3	1	1			12/31/1940
#########	FS	01009	S	#########	#########		QU	05N	29E	05	3	1	2			12/31/1940
#########	FS	01009	S-2	#########	#########		QU	05N	29E	06	4	1	1			12/31/1945
#########	FS	01009	S-3	#########	#########		QU	05N	29E	06	2	2	2			01/31/1940
#########	FS	01009	S-4	#########	#########		QU	05N	29E	06	4	2	2			12/31/1940
#########	FS	01009	S-5	#########	#########		QU	05N	29E	06	3	2	1			12/31/1940
#########	FS	01010		#########	#########		QU	06N	29E	31	4	4	1			12/31/1943

#########	FS	00868		#########	#########		GU	05N	23E	06	1	1	4			12/31/1959
#########	FS	00869		#########	#########		GU	05N	23E	07	1	1	2			12/31/1959
#########	FS	00870		#########	#########		GU	06N	22E	28	2	4	3			12/31/1959
#########	FS	00871		#########	#########		GU	06N	22E	28	4	3	3			12/31/1939
#########	FS	00872		#########	#########		GU	06N	22E	33	2	4	3			12/31/1959
#########	FS	00873		#########	#########		GU	06N	22E	34	2	3	2			18991231
#########	FS	00874		#########	#########		GU	06N	22E	34	4	4	3			18991213
#########	FS	00875		#########	#########		DB	03N	27E	29	4	1	3	08/27/1995		08/28/1995
#########	FS	00876		#########	#########		DB	02N	28E	33	2	4				
#########	FS	00877		#########	#########		CH	06S	26E	20	4	4	4			
#########	FS	00878		#########	#########		GU	08N	25E	24	3	3	1	10/06/1995		10/06/1995
#########	FS	00879		#########	#########		DB	05N	24E	28	4	1	3	10/16/1995		10/17/1995
#########	FS	00880		#########	#########		GU	07N	25E	14	4	1	2	10/10/1995		10/10/1995
#########	FS	00881		#########	#########		GU	07N	25E	14	4	3	1	10/10/1995		10/10/1995
#########	FS	00882		#########	#########		GU	07N	25E	21	4	4	3	10/10/1995		10/10/1995
#########	FS	00883		#########	#########		GU	08N	25E	12	3	1	1	09/13/1995		09/13/1995
#########	FS	00884		#########	#########		GU	08N	25E	23	4	4	2	09/14/1995		09/14/1995
#########	FS	00885		#########	#########		GU	08N	25E	23	2	4	4	09/15/1995		09/15/1995
#########	FS	00886		#########	#########		GU	08N	25E	26	2	4	3	09/18/1995		09/18/1995
#########	FS	00887		#########	#########		DB	05N	24E	28	4	3	4	10/18/1995		10/19/1995
#########	FS	00888		#########	#########		QU	05N	29E	04	3	3	3			12/31/1949
#########	FS	00889		#########	#########		DB	05N	24E	02	1	1	1			
#########	FS	00890		#########	#########		QU	06N	29E	22	4	4				12/31/1906
#########	FS	00891		#########	#########		QU	06N	29E	34	4	2	4			12/31/1949
#########	FS	00892		#########	#########		QU	06N	29E	34	4	4				12/31/1949
#########	FS	00893		#########	#########		DB	03N	22E	35						07/24/1982
#########	FS	00894		#########	#########		RO	03N	29E	28	4	1	3	01/08/1996		01/08/1996
#########	FS	00895		#########	#########		RO	04N	30E	09	4	3				
#########	FS	00896		#########	#########		QU	05N	30E	21	3					
#########	FS	00897		#########	#########		QU	05N	29E	12	2	2				
#########	FS	00898		#########	#########		QU	05N	28E	11	2	2	4			
#########	FS	00899		#########	#########		QU	05N	29E	23	2	2	2			12/31/1985
#########	FS	00900		#########	#########		QU	05N	29E	22	4	2	2			
#########	FS	00901		#########	#########		QU	05N	29E	23	1	1				12/31/1949
#########	FS	00902		#########	#########		QU	05N	29E	23	2	2				12/31/1944
#########	FS	00903		#########	#########		QU	05N	29E	23	1	1	1			12/31/1949
#########	FS	00904		#########	#########		QU	05N	29E	23	1	1	1			06/30/1992
#########	FS	00905		#########	#########		QU	05N	29E	23	2	3	3			12/31/1952
#########	FS	00906		#########	#########		QU	05N	29E	23	1	1	1			
#########	FS	00907		#########	#########		QU	05N	29E	25	4	4				
#########	FS	00908		#########	#########		QU	05N	29E	25	1	4				
#########	FS	00909		#########	#########		QU	05N	29E	25	1	4				
#########	FS	00910		#########	#########		QU	05N	29E	26	4	4				
#########	FS	00911		#########	#########		QU	05N	29E	34	1	2	1			
#########	FS	00912		#########	#########		QU	05N	29E	35	1	1	1			
#########	FS	00913		#########	#########		QU	05N	29E	35	4	4				
#########	FS	00914		#########	#########		QU	05N	29E	13	1	1	1			
#########	FS	00915		#########	#########		QU	05N	29E	13	1	1	2			
#########	FS	00916		#########	#########		QU	05N	29E	13	3	1	1			
#########	FS	00917		#########	#########		QU	05N	29E	13	1	3	1			
#########	FS	00918		#########	#########		QU	05N	30E	13	2	2				
#########	FS	00919		#########	#########		QU	05N	29E	13	1	1	1			
#########	FS	00920		#########	#########		QU	05N	30E	25	1	4				
#########	FS	00921		#########	#########		QU	05N	30E	29	1	2				
#########	FS	00922		#########	#########		QU	05N	30E	32	1	4				
#########	FS	00923		#########	#########		QU	05N	29E	36	1	2	1			
#########	FS	00924		#########	#########		QU	05N	30E	36	2	4				
#########	FS	00925		#########	#########		QU	05N	29E	36	4	4	4			
#########	FS	00926		#########	#########		QU	05N	29E	05	1	1	2			
#########	FS	00927		#########	#########		QU	05N	29E	05	1	3	3			
#########	FS	00928		#########	#########		QU	06N	29E	05	1	1				
#########	FS	00929		#########	#########		QU	06N	30E	03	2	2				12/31/1988
#########	FS	00930		#########	#########		QU	06N	30E	13	2	4				
#########	FS	00931		#########	#########		QU	06N	30E	17	3	3				
#########	FS	00932		#########	#########		TO	04N	14E	01	2	2	4			12/31/1933
#########	FS	00933		#########	#########		TO	04N	14E	09	4	2	2			12/31/1933
#########	FS	00934		#########	#########		TO	04N	14E	14	2	1	3			12/31/1945
#########	FS	00935		#########	#########		TO	04N	15E	18	1	3	1			12/31/1933
#########	FS	00936		#########	#########		TO	05N	14E	21	3	4	2			12/31/1933
#########	FS	00937		#########	#########		TO	05N	14E	29	3	2	2			12/31/1945
#########	FS	00938		#########	#########		TO	05N	14E	32	4	1	1			12/31/1933
#########	FS	00939		#########	#########		TO	05N	14E	32	4	1	3			12/31/1933
#########	FS	00940		#########	#########		TO	05N	14E	17	4	4	4			12/31/1949
#########	FS	00941		#########	#########		TO	04N	14E	31	1	4	4			

######	FS	00794		########	########		TO	05N	13E	28	1	3	3			12/31/1951
######	FS	00795		########	########		TO	05N	13E	30	1	1	1			12/31/1956
######	FS	00796		########	########		DB	05N	24E	33	1	4	2		06/21/1994	06/22/1994
######	FS	00797		########	########		GU	07N	22E	17	2	4	2		02/16/1995	02/17/1995
######	FS	00798		########	########		GU	06N	18E	25	1	3	2		08/08/1994	08/08/1994
######	FS	00799		########	########		DB	05N	24E	28	4	4	3		06/29/1994	06/29/1994
######	FS	00800		########	########		QU	07N	28E	06	2	1	2			12/31/1963
######	FS	00801		########	########		DB	05N	24E	28	4	4	3		09/02/1994	09/02/1994
######	FS	00802		########	########		DB	04N	25E	35	1	4			12/01/1999	12/03/1999
######	FS	00803		########	########		DB	04N	24E	33	2	3	1		09/02/1994	09/06/1994
######	FS	00804		########	########		DB	02N	20E	14	3	3	4			12/31/1954
######	FS	00805		########	########		DB	02N	21E	08	3	4	3			12/31/1954
######	FS	00806		########	########		DB	02N	21E	36	2	3	4			12/31/1954
######	FS	00807		########	########		DB	02N	22E	26	1	4	4			12/31/1958
######	FS	00808		########	########		DB	03N	21E	07	2	2	2			12/31/1954
######	FS	00809		########	########		DB	03N	21E	09	4	2	4			12/31/1954
######	FS	00810		########	########		DB	04N	20E	27	3	4	2			12/31/1954
######	FS	00811		########	########		DB	03S	22E	01	1	3	3			12/31/1976
######	FS	00812		########	########		DB	03S	23E	05	2	4	3			12/31/1977
######	FS	00813		########	########		GU	07N	24E	11	2	4	4			12/31/1953
######	FS	00814		########	########		GU	07N	24E	12	1	3	3			12/31/1969
######	FS	00815		########	########		GU	07N	24E	12	1	1	1			12/31/1908
######	FS	00816		########	########		GU	07N	24E	13	1	4	4			12/31/1951
######	FS	00817		########	########		GU	07N	25E	11	1	2	2			12/31/1920
######	FS	00818		########	########		GU	03N	19E	24	4	1	1			12/31/1954
######	FS	00819		########	########		DB	03N	20E	14	2	2	3			12/31/1954
######	FS	00820		########	########		DB	03N	20E	34	2	2	3			12/31/1978
######	FS	00821		########	########		DB	03N	20E	34	2	2	3			12/31/1978
######	FS	00822		########	########		DB	02S	28E	17	3	3	4		11/10/1994	11/11/1994
######	FS	00823		########	########		DB	03S	25E	23	3	2	4		12/14/1994	12/15/1994
######	FS	00824		########	########		CH	04S	25E	04	3	2	2		12/15/1994	12/16/1994
######	FS	00825		########	########		CH	04S	25E	07	4	4	2		12/17/1994	12/17/1994
######	FS	00826		########	########		DB	06N	25E	10	3	4	4		01/16/1995	01/16/1995
######	FS	00827		########	########		GU	06N	21E	30	1	3	3		10/26/2000	10/27/2000
######	FS	00828		########	########		DB	01S	26E	24	1	1	1		02/08/1995	02/10/1995
######	FS	00829		########	########		DB	02N	26E	19	2	2	2		02/11/1995	02/11/1995
######	FS	00830		########	########		CH	04S	22E	01	1	3	1		05/13/1995	06/21/1995
######	FS	00831		########	########		QU	07N	27E	24	1	4	4			12/31/1972
######	FS	00832		########	########		QU	07N	28E	08	4	2	2			12/31/1942
######	FS	00833		########	########		QU	07N	28E	09	3	2	3			18991231
######	FS	00834		########	########		QU	07N	28E	09	3	2	3			18991231
######	FS	00835		########	########		QU	07N	28E	09	4	4	3			12/31/1977
######	FS	00836		########	########		QU	07N	28E	09	4	4	3			12/31/1964
######	FS	00837		########	########		QU	07N	28E	10	4	4	4			12/31/1943
######	FS	00838		########	########		QU	07N	28E	10	4	2	3			12/31/1972
######	FS	00839		########	########		QU	07N	28E	20	1	2	2			12/31/1972
######	FS	00840		########	########		QU	07N	28E	30	1	1	3			12/31/1938
######	FS	00841		########	########		QU	07N	28E	34	3	1	1			12/31/1948
######	FS	00842		########	########		QU	07N	28E	35	3	3	3			12/31/1944
######	FS	00843		########	########		DB	03N	26E	35	1	2	4			
######	FS	00844		########	########		DB	03N	23E	21	3	2	1		04/03/1995	04/04/1995
######	FS	00845		########	########		DB	03N	26E	27	3	2				
######	FS	00846		########	########		GU	06N	21E	23	1	3	2			12/31/1939
######	FS	00847		########	########		GU	06N	21E	25	4	4	4			12/31/1919
######	FS	00848		########	########		GU	06N	22E	09	3	4	3			12/31/1939
######	FS	00849		########	########		GU	06N	22E	18	3	3	1			12/31/1939
######	FS	00850		########	########		GU	06N	22E	18	4	1	4			12/31/1939
######	FS	00851		########	########		GU	06N	22E	20	3	3	2			12/31/1939
######	FS	00852		########	########		GU	06N	22E	30	1	1	3			12/31/1955
######	FS	00853		########	########		GU	07N	22E	29	3	4	3			12/31/1939
######	FS	00854		########	########		GU	07N	22E	33	4	1	1			12/31/1939
######	FS	00855		########	########		GU	06N	22E	29	4	3				
######	FS	00858		########	########		QU	07N	27E	17	4	2	1		05/22/1995	05/22/1995
######	FS	00857		########	########		DB	03N	24E	20	2	3	3		05/05/1995	05/06/1995
######	FS	00858		########	########		QU	05N	30E	03	2	2	3		06/27/1995	06/28/1995
######	FS	00859		########	########		GU	06N	23E	17	2	1	4		08/17/1995	08/17/1995
######	FS	00860		########	########		GU	05N	21E	24	3	4	3			12/31/1964
######	FS	00861		########	########		GU	05N	22E	08	4	3	1			12/31/1964
######	FS	00862		########	########		GU	05N	22E	16	2	4	1			12/31/1984
######	FS	00863		########	########		GU	06N	22E	32	1	2	2			12/31/1984
######	FS	00864		########	########		GU	06N	22E	32	3	2	4			12/31/1984
######	FS	00865		########	########		GU	05N	22E	01	1	2	4			18991231
######	FS	00866		########	########		GU	05N	23E	05	3	2	1			18991231
######	FS	00867		########	########		GU	05N	23E	05	1	1	1			12/31/1959

########	FS	00720		########	########		DB	01N	21E	27	3	2	4			12/31/1950
########	FS	00721		########	########		DB	01N	21E	28	4	2	3			12/31/1950
########	FS	00722		########	########		DB	01N	21E	30	3	2	1			
########	FS	00723		########	########		DB	02N	21E	30	1	2	4			12/31/1930
########	FS	00724		########	########		QU	09N	27E	03	1	1	1			01/01/1946
########	FS	00725		########	########		QU	09N	27E	13	2	3	2			12/31/1913
########	FS	00726		########	########		QU	09N	27E	13	2	3	2			12/31/1973
########	FS	00727		########	########		QU	09N	27E	13	3	3	4			12/31/1910
########	FS	00728		########	########		QU	09N	27E	22	4	3	3			12/31/1940
########	FS	00729		########	########		QU	09N	27E	25	1	4	4			12/31/1946
########	FS	00730		########	########		QU	09N	27E	27	1	1	1			12/31/1948
########	FS	00731		########	########		QU	09N	28E	09	1	1	1			12/31/1939
########	FS	00732		########	########		QU	09N	28E	17	4	4	4			12/31/1914
########	FS	00733		########	########		QU	09N	28E	19	2	2	2			12/31/1984
########	FS	00734		########	########		QU	09N	28E	22	2	4	4			12/31/1912
########	FS	00735		########	########		QU	09N	28E	27	1	4	3			12/31/1913
########	FS	00736		########	########		QU	09N	28E	33	4	4	2			12/31/1908
########	FS	00737		########	########		QU	10N	27E	34	3	1	3			12/31/1912
########	FS	00738		########	########		QU	10N	27E	34	4	3	2			12/31/1939
########	FS	00739		########	########		DB	01N	22E	25	4	2	2	09/23/2005		11/11/2005
########	FS	00740		########	########		DB	01N	23E	28	3	1	1			12/31/1946
########	FS	00741		########	########		DB	01S	21E	26	1	2	4			12/31/1946
########	FS	00742		########	########		DB	01S	22E	02	2	3	3			12/31/1947
########	FS	00743		########	########		DB	01S	23E	07	4	3	3			12/31/1946
########	FS	00744		########	########		DB	01S	22E	14	2	1	1			12/31/1960
########	FS	00745		########	########		DB	01S	22E	22	4	3	1			12/31/1996
########	FS	00746		########	########		DB	01S	22E	22	1	2	3	06/01/2000		06/01/2000
########	FS	00747		########	########		DB	01S	22E	25	4	4	1			12/31/1946
########	FS	00748		########	########		DB	01S	22E	33	2	4	1			12/31/1946
########	FS	00749		########	########		DB	01S	23E	06	1	4	4			12/31/1946
########	FS	00750		########	########		DB	01S	23E	16	1	1	3			12/31/1988
########	FS	00751		########	########		DB	01S	23E	16	1	1	3			12/31/1946
########	FS	00752		########	########		DB	01S	23E	19	3	1	2			12/31/1946
########	FS	00753		########	########		DB	01S	23E	29	3	4	4			12/31/1946
########	FS	00754		########	########		DB	01S	23E	32	1	1	3			12/31/1946
########	FS	00755		########	########		DB	02S	22E	01	3	1	3			12/31/1988
########	FS	00756		########	########		DB	02S	22E	01	3	1	3			12/31/1946
########	FS	00757		########	########		DB	02S	22E	01	3	1	3			12/31/1946
########	FS	00758		########	########		DB	02S	22E	04	1	2	3			12/31/1946
########	FS	00759		########	########		DB	02S	22E	05	4	2	2			12/31/1961
########	FS	00760		########	########		DB	02S	22E	06	3	2	3			12/31/1985
########	FS	00761		########	########		DB	02S	22E	06	3	2	3			12/31/1985
########	FS	00762		########	########		DB	02S	22E	12	4	2	3			12/31/1971
########	FS	00763		########	########		DB	02S	22E	12	2	1	2			12/31/1946
########	FS	00764		########	########		DB	02S	22E	04	3	3	3			12/31/1946
########	FS	00765		########	########		DB	02S	23E	05	3	4	3			12/31/1946
########	FS	00766		########	########		DB	02S	23E	05	2	3	1	07/25/1994		07/30/1994
########	FS	00767		########	########		DB	01S	22E	31	4	4	3			12/31/1990
########	FS	00768		########	########		DB	02S	23E	06	4	4	3			12/31/1984
########	FS	00769		########	########		DB	02S	23E	10	2	1	1			12/31/1946
########	FS	00770		########	########		DB	02S	23E	10	4	3	4			12/31/1985
########	FS	00771		########	########		DB	02S	23E	13	1	4	4			12/31/1946
########	FS	00772		########	########		DB	02S	23E	15	1	1	2			12/31/1908
########	FS	00773		########	########		DB	02S	23E	15	1	1	2			12/31/1908
########	FS	00774		########	########		DB	02S	23E	16	4	2	3			12/31/9146
########	FS	00775		########	########		DB	02S	23E	17	2	3	2			12/31/1946
########	FS	00776		########	########		DB	02S	23E	22	2	3	3			12/31/1973
########	FS	00777		########	########		DB	01S	23E	33	2	4	4			12/31/1971
########	FS	00778		########	########		DB	03N	26E	18	3	4	3	06/02/1994		06/03/1994
########	FS	00779		########	########		DB	03N	26E	20	1	4	2	03/16/1995		03/20/1995
########	FS	00780		########	########		TO	04N	12E	22	4	1	2			12/31/1939
########	FS	00781		########	########		TO	04N	12E	26	3	4	3			12/31/1947
########	FS	00782		########	########		TO	04N	12E	27	3	3	1			12/31/1930
########	FS	00783		########	########		TO	04N	12E	34	2	3	3			12/31/1940
########	FS	00784		########	########		TO	04N	13E	02	1	1	1			12/31/1956
########	FS	00785		########	########		TO	04N	13E	05	3	1	4			12/31/1935
########	FS	00786		########	########		TO	04N	13E	09	3	1	1			12/31/1929
########	FS	00787		########	########		TO	04N	13E	10	1	3	3			12/31/1928
########	FS	00788		########	########		TO	04N	13E	12	1	1	4			12/31/1941
########	FS	00789		########	########		TO	04N	13E	13	4	2	2			12/31/1956
########	FS	00790		########	########		TO	04N	13E	23	1	1	3			12/31/1916
########	FS	00791		########	########		TO	05N	13E	21	3	1	3			12/31/1925
########	FS	00792		########	########		TO	05N	13E	22	2	4	4			12/31/1920
########	FS	00793		########	########		TO	05N	13E	28	1	3	3			12/31/1920

#########	FS	00646		#########	#########		TO	05N	13E	18	1	3	2			12/31/1986
#########	FS	00647		#########	#########		TO	05N	13E	18	3	2	2			08/31/1986
#########	FS	00648		#########	#########		DB	02N	22E	01	2	3	1			12/31/1955
#########	FS	00649		#########	#########		DB	02N	22E	03	2	4	1			12/31/1985
#########	FS	00650		#########	#########		DB	02N	21E	01	1	1	2			12/31/1932
#########	FS	00651		#########	#########		GU	06N	28E	24	4	1	1			12/31/1949
#########	FS	00652		#########	#########		CH	05S	25E	14	1	2	1			12/31/1952
#########	FS	00653		#########	#########		CH	05S	25E	17	3	3	3			12/31/1952
#########	FS	00654		#########	#########		CH	05S	25E	14	4	3	4			12/31/1952
#########	FS	00655		#########	#########		CH	05S	25E	32	1	1	1			12/31/1952
#########	FS	00656		#########	#########		GU	06N	18E	14	2	1	3			12/31/1929
#########	FS	00657		#########	#########		GU	06N	19E	19	2	1	4			12/31/1969
#########	FS	00658		#########	#########		DB	02N	20E	24	4	1				12/31/1937
#########	FS	00659		#########	#########		DB	03S	22E	01	1	3	3			12/31/1959
#########	FS	00660		#########	#########		DB	03S	22E	07	3	3	4			12/31/1955
#########	FS	00661		#########	#########		DB	03S	22E	12	2	4	4			
#########	FS	00662		#########	#########		DB	03S	23E	04	1					
#########	FS	00663		#########	#########		DB	03S	23E	06	2	4	4			12/31/1978
#########	FS	00664		#########	#########		DB	03S	22E	11	4	3	3			
#########	FS	00665		#########	#########		DB	02S	23E	34	1	2	2			
#########	FS	00666		#########	#########		DB	02S	21E	26	1	2	3			12/31/1930
#########	FS	00667		#########	#########		DB	01S	21E	26	3	3				
#########	FS	00668		#########	#########		DB	01S	21E	26	3	3				08/31/1977
#########	FS	00669		#########	#########		DB	01S	21E	26	3	3				07/31/1977
#########	FS	00670		#########	#########		DB	01S	21E	26	3	3				
#########	FS	00671		#########	#########		DB	01S	22E	33	1	2				
#########	FS	00672		#########	#########		DB	01S	22E	33	1	2				
#########	FS	00673		#########	#########		DB	02S	21E	01	4	4				12/31/1960
#########	FS	00674		#########	#########		DB	02S	22E	04	1	2				
#########	FS	00675		#########	#########		DB	02S	22E	04	1	2				
#########	FS	00676		#########	#########		DB	02S	22E	05	2	2				
#########	FS	00677		#########	#########		DB	02S	22E	18	3	3				12/31/1945
#########	FS	00678		#########	#########		CH	05S	29E	23	1	2				
#########	FS	00679		#########	#########		CH	05S	29E	23	1	2				
#########	FS	00680		#########	#########		CH	05S	29E	23	2	1				
#########	FS	00681		#########	#########		CH	05S	29E	23	2	2				
#########	FS	00682		#########	#########		CH	05S	25E	17	3	3	3			12/31/1950
#########	FS	00683		#########	#########		CH	05S	25E	32	1	1	1			12/31/1940
#########	FS	00684		#########	#########		CH	05S	25E	17	3	3	3			12/31/1939
#########	FS	00685		#########	#########		CH	05S	25E	32	1	1	1			12/31/1939
#########	FS	00686		#########	#########		GU	03N	19E	24	2	3	4			08/31/1975
#########	FS	00687		#########	#########		GU	03N	19E	24	2	3	4			08/31/1975
#########	FS	00688		#########	#########		DB	03N	22E	34	2	4				09/30/1979
#########	FS	00689		#########	#########		DB	03N	22E	34	4	2				08/31/1979
#########	FS	00690		#########	#########		DB	03N	22E	35	3	1				12/31/1979
#########	FS	00691		#########	#########		TO	04N	13E	24	1	1	3			06/01/1934
#########	FS	00692		#########	#########		TO	04N	13E	25	4	3	1			12/31/1926
#########	FS	00693		#########	#########		TO	04N	13E	34	1	1				12/31/1940
#########	FS	00694		#########	#########		DB	02S	23E	23	4	3	3			12/31/1950
#########	FS	00695		#########	#########		DB	02S	23E	24	1	3	3			12/31/1964
#########	FS	00696		#########	#########		DB	02S	23E	29	4	3	3			12/31/1950
#########	FS	00697		#########	#########		DB	03S	24E	06	2	1	1			
#########	FS	00698		#########	#########		DB	02S	22E	13	3	1	1			12/31/1946
#########	FS	00699		#########	#########		DB	02S	22E	13	3	3	3			12/31/1946
#########	FS	00700		#########	#########		DB	02S	22E	26	3	1	2			12/31/1946
#########	FS	00701		#########	#########		DB	02S	22E	27	1	4	4			12/31/1980
#########	FS	00702		#########	#########		DB	02S	23E	30	3	3	2			12/31/1972
#########	FS	00703		#########	#########		DB	03S	22E	06	1	3	4			12/31/1946
#########	FS	00704		#########	#########		DB	01N	21E	12	4	4	2			
#########	FS	00705		#########	#########		DB	01N	21E	12	4	4	2			03/31/1981
#########	FS	00706		#########	#########		DB	03N	20E	20	1	4	1			12/31/1957
#########	FS	00707		#########	#########		DB	02N	20E	33	2	2	2			07/31/1976
#########	FS	00708		#########	#########		DB	03N	20E	27	3					08/31/1978
#########	FS	00709		#########	#########		DB	03N	21E	06	4	4	4			12/31/1937
#########	FS	00710		#########	#########		DB	03N	21E	33	3	1	3			09/30/1982
#########	FS	00711		#########	#########		DB	01N	20E	01	4	4	1			12/31/1954
#########	FS	00712		#########	#########		DB	01N	20E	13	4	4				08/31/1980
#########	FS	00713		#########	#########		DB	01N	21E	06	1	3	4			12/31/1920
#########	FS	00714		#########	#########		DB	01N	21E	08	1	1	3			
#########	FS	00715		#########	#########		DB	01N	21E	09	4	3	2			12/31/1920
#########	FS	00716		#########	#########		DB	01N	21E	10	1	3				12/31/1925
#########	FS	00717		#########	#########		DB	01N	21E	10	1	3				12/31/1981
#########	FS	00718		#########	#########		DB	01N	21E	10	1	3				12/31/1981
#########	FS	00719		#########	#########		DB	01N	21E	11	3	1	3			12/31/1935

#########	FS	00579		#########	#########		DB	05N	26E	06	1	3	3		02/01/1935
#########	FS	00580		#########	#########		DB	06N	25E	36	2	2	3		04/05/1929
#########	FS	00581		#########	#########		DB	01N	27E	09	3	2		06/13/1994	06/14/1994
#########	FS	00582		#########	#########		DB	01N	27E	17	2	3			
#########	FS	00583		#########	#########		DB	05N	24E	28	4	3	4	03/08/1994	03/09/1994
#########	FS	00584		#########	#########		DB	05N	24E	28	3	4	4	03/10/1994	03/11/1994
#########	FS	00585		#########	#########		DB	01N	20E	09	1	4	3		12/31/1989
#########	FS	00586		#########	#########		DB	01N	20E	09	1	4	3		12/31/1991
#########	FS	00587		#########	#########		DB	01N	20E	09	3	2	1		12/31/1984
#########	FS	00588		#########	#########		DB	01N	20E	15	3	1	1		12/31/1949
#########	FS	00589		#########	#########		DB	01N	20E	22	4	1	4		12/31/1984
#########	FS	00590		#########	#########		DB	02N	20E	31	4	4	4		12/31/1949
#########	FS	00591		#########	#########		DB	02N	20E	31	4	4	4		12/31/1949
#########	FS	00592		#########	#########		DB	03N	28E	33	4	1	1	03/16/1994	03/17/1994
#########	FS	00593		#########	#########		DB	01S	21E	23	3	3	4	02/12/1994	02/15/1994
#########	FS	00594		#########	#########		QU	07N	28E	15	1	2			12/31/1962
#########	FS	00595		#########	#########		QU	07N	28E	15	1	1			12/31/1953
#########	FS	00596		#########	#########		GU	04N	17E	26	4	4	1		12/31/1929
#########	FS	00597		#########	#########		GU	04N	28E	28	1	3	3		12/31/1929
#########	FS	00598		#########	#########		GU	04N	17E	28	3	3	1		12/31/1929
#########	FS	00599	POD2	#########	#########		DB	03N	15E	01	4	3	4		
#########	FS	00600		#########	#########		GU	04N	15E	35	4	3	3		12/31/1960
#########	FS	00601		#########	#########		GU	04N	16E	12	3	1	1		12/31/1989
#########	FS	00602		#########	#########		GU	04N	16E	30	4	2	3		12/31/1978
#########	FS	00603		#########	#########		GU	04N	19E	14	1	3	3		12/31/1929
#########	FS	00604		#########	#########		GU	04N	20E	17	3	2	1		12/31/1929
#########	FS	00605		#########	#########		GU	05N	19E	29	3	1	3		12/31/1947
#########	FS	00606		#########	#########		GU	05N	19E	29	1	4	1		12/31/1929
#########	FS	00607		#########	#########		GU	05N	19E	29	3	3	1		12/31/1929
#########	FS	00608		#########	#########		GU	05N	19E	29	3	3	1		12/31/1929
#########	FS	00609		#########	#########		GU	05N	19E	35	3	1	3		12/31/1929
#########	FS	00610		#########	#########		CH	05S	24E	36	3	3	4		12/31/1972
#########	FS	00611		#########	#########		CH	06S	26E	17	2	2	3		12/31/1939
#########	FS	00612		#########	#########		DB	05N	21E	31	2	2	2		10/31/1943
#########	FS	00613		#########	#########		QU	05N	29E	33	1	3			03/31/1941
#########	FS	00614		#########	#########		QU	06N	29E	19	4	3			08/31/1947
#########	FS	00615		#########	#########		QU	06N	28E	24	3	3	2		02/28/1944
#########	FS	00616		#########	#########		QU	05N	29E	20					12/31/1957
#########	FS	00617		#########	#########		QU	06N	28E	24	4	1	1		12/31/1951
#########	FS	00618		#########	#########		QU	06N	28E	24	4	1	1		12/31/1949
#########	FS	00619		#########	#########		QU	05N	29E	20	1	3	1		04/30/1941
#########	FS	00620		#########	#########		RO	04N	30E	15	3	3			12/31/1959
#########	FS	00620	S	#########	#########		RO	04N	30E	16	4	4			12/31/1960
#########	FS	00621		#########	#########		RO	02N	30E	27	1	3	2		03/31/1965
#########	FS	00621	S	#########	#########		RO	02N	30E	27	3	4	1		09/20/1972
#########	FS	00621	S-2	#########	#########		RO	02N	30E	27	3	4	4		09/19/1972
#########	FS	00621	S-3	#########	#########		RO	02N	30E	27	1	3	3		
#########	FS	00622		#########	#########		RO	02N	30E	34	2	3	3		12/31/1965
#########	FS	00622	S	#########	#########		RO	02N	30E	34	1	2	1		12/31/1965
#########	FS	00622	S-2	#########	#########		RO	02N	30E	34	1	3	2		12/31/1965
#########	FS	00622	S-3	#########	#########		RO	02N	30E	34	3	2	3		12/31/1965
#########	FS	00622	S-4	#########	#########		RO	02N	30E	34	3	4	1		12/31/1965
#########	FS	00622	S-5	#########	#########		RO	02N	30E	34	4	3	2		12/31/1965
#########	FS	00622	S-6	#########	#########		RO	02N	30E	34	4	3	4		12/31/1965
#########	FS	00623		#########	#########		RO	02N	30E	08	2	1	3		
#########	FS	00624		#########	#########		RO	02N	30E	09	2	1	2		
#########	FS	00625		#########	#########		RO	02N	30E	09	3	3	3		
#########	FS	00626		#########	#########		RO	02N	30E	10	3	2	3		12/31/1971
#########	FS	00627		#########	#########		RO	02N	30E	10	4	3	3		12/31/1961
#########	FS	00628		#########	#########		RO	02N	30E	27	2	3	4		12/31/1961
#########	FS	00629		#########	#########		RO	02N	30E	34	1	2	2		
#########	FS	00630		#########	#########		RO	03N	30E	33	4	3	3		
#########	FS	00634		#########	#########		DB	02N	22E	09	4	2	2		12/31/1936
#########	FS	00635		#########	#########		DB	02N	22E	10	2	2	1		12/31/1960
#########	FS	00636		#########	#########		DB	02N	22E	15	2	2	4		12/31/1933
#########	FS	00637		#########	#########		DB	02N	22E	22	1	4	4		12/31/1935
#########	FS	00638		#########	#########		DB	02N	22E	28	4	4	4		12/31/1950
#########	FS	00639		#########	#########		DB	02N	22E	35	1	1	1		12/31/1932
#########	FS	00640		#########	#########		RO	01S	29E	14	1	3	3		04/05/1976
#########	FS	00641		#########	#########		TO	05N	12E	23	3	3	3		12/31/1916
#########	FS	00642		#########	#########		TO	05N	12E	23	3	4	3		08/31/1986
#########	FS	00643		#########	#########		TO	05N	13E	17	2	3	4		12/31/1900
#########	FS	00644		#########	#########		TO	05S	13E	17	3	3	2		12/31/1900
#########	FS	00645		#########	#########		TO	05N	13E	18	1	3	1		08/31/1986

#########	FS	00504		#########	#########		DB	04N	25E	31	1	1	1		12/31/1949
#########	FS	00505		#########	#########		DB	04N	25E	02	3	3			
#########	FS	00506		#########	#########		DB	04N	25E	02	3	1			
#########	FS	00507		#########	#########		DB	04N	25E	03					
#########	FS	00508		#########	#########		DB	04N	25E	10	2	4			
#########	FS	00509		#########	#########		DB	04N	25E	14	4	3			
#########	FS	00510		#########	#########		DB	04N	25E	13	3	4			
#########	FS	00511		#########	#########		DB	04N	26E	18	3	2			
#########	FS	00512		#########	#########		DB	04N	25E	25	1	2			
#########	FS	00513		#########	#########		DB	04N	25E	23	3				
#########	FS	00514		#########	#########		DB	04N	25E	11	4				12/31/1954
#########	FS	00516		#########	#########		DB	05N	24E	28	4	3	2		
#########	FS	00517		#########	#########		DB	05N	24E	28	4	3	3	10/05/2000	10/06/2000
#########	FS	00518		#########	#########		DB	05N	24E	28	4	4	3	05/29/1993	05/30/1993
#########	FS	00519		#########	#########		DB	01S	23E	06	3	2			
#########	FS	00520		#########	#########		DB	05N	24E	28	3	4	4	09/15/1993	09/16/1993
#########	FS	00521		#########	#########		DB	05N	24E	28	4	1	3	09/21/1993	09/22/1993
#########	FS	00522		#########	#########		DB	04N	27E	04	4	3	1		
#########	FS	00523		#########	#########		DB	04N	27E	04	3	1	3	09/20/1993	09/20/1993
#########	FS	00524		#########	#########		DB	02N	25E	20	1	2	2		12/31/1950
#########	FS	00525		#########	#########		DB	02N	25E	08	2	3	4		12/31/1966
#########	FS	00526		#########	#########		DB	02N	25E	33	1	3	1		12/31/1964
#########	FS	00527		#########	#########		DB	02N	25E	25	2	3			12/31/1976
#########	FS	00528		#########	#########		DB	02N	24E	14	3	2	2		12/31/1957
#########	FS	00529		#########	#########		DB	02N	24E	12	2	3	3		12/31/1977
#########	FS	00530		#########	#########		DB	02N	24E	01	2	3	3		12/31/1957
#########	FS	00531		#########	#########		DB	02N	25E	28	1	2	3		12/31/1957
#########	FS	00532		#########	#########		DB	02N	25E	18	3	4	3		12/31/1957
#########	FS	00533		#########	#########		DB	02N	25E	18	3	4	3		12/31/1961
#########	FS	00534		#########	#########		DB	02N	25E	18	3	4	3		12/31/1981
#########	FS	00535		#########	#########		RO	03N	29E	35	2	1	3	11/03/1993	11/03/1993
#########	FS	00536		#########	#########		DB	01N	26E	32	1	2	3	08/27/1993	08/28/1993
#########	FS	00537		#########	#########		GU	05N	22E	27	4	3	2	08/24/1993	08/25/1993
#########	FS	00538		#########	#########		TO	04N	13E	29	2	4	2	09/08/1993	09/09/1993
#########	FS	00539		#########	#########		GU	09N	23E	07	2	1	4		12/31/1964
#########	FS	00540		#########	#########		GU	09N	23E	07	1	4	2		12/31/1964
#########	FS	00541		#########	#########		GU	08N	22E	14	1	1	1		12/31/1964
#########	FS	00542		#########	#########		GU	09N	23E	18	3	3	3		12/31/1964
#########	FS	00543		#########	#########		GU	08N	22E	02	3	2	3		12/31/1964
#########	FS	00544		#########	#########		GU	08N	23E	18	1	1	1		12/31/1964
#########	FS	00545		#########	#########		GU	08N	22E	02	4	2	2		
#########	FS	00546		#########	#########		GU	09N	23E	31	3	1	4		12/31/1964
#########	FS	00547		#########	#########		GU	08N	22E	01	4	1	1		12/31/1964
#########	FS	00548		#########	#########		GU	09N	22E	25	2	2	2		12/31/1964
#########	FS	00549		#########	#########		GU	09N	22E	35	3	2	1		12/31/1964
#########	FS	00550		#########	#########		DB	03N	27E	34					
#########	FS	00551		#########	#########		DB	03N	27E	24	1	2	2	10/15/1993	10/15/1993
#########	FS	00552		#########	#########		DB	01N	21E	10	1	3			04/30/1988
#########	FS	00553		#########	#########		DB	01N	20E	23	2	4			05/31/1990
#########	FS	00554		#########	#########		DB	05N	24E	33	2	3	1	10/11/1993	10/12/1993
#########	FS	00555		#########	#########		GU	06N	21E	27	4	2	4	10/21/1993	10/21/1993
#########	FS	00556		#########	#########		DB	05N	24E	28	4	3	2		
#########	FS	00557		#########	#########		CH	05S	24E	22	4	3	3		06/08/1978
#########	FS	00558		#########	#########		DB	06N	25E	08	3	3	4	12/30/1993	12/30/1993
#########	FS	00559		#########	#########		CH	04S	25E	19	2	3	3	12/08/1993	12/11/1993
#########	FS	00560		#########	#########		DB	03N	26E	20					
#########	FS	00561		#########	#########		DB	05N	24E	28	4	3	3	12/14/1993	12/15/1993
#########	FS	00562		#########	#########		DB	04N	22E	01	4	2	2	01/04/1994	01/25/1994
#########	FS	00563		#########	#########		DB	03N	21E	03	1	2	2		12/31/1953
#########	FS	00564		#########	#########		DB	03N	21E	05	4	3	1	03/02/2000	12/31/2045
#########	FS	00565		#########	#########		DB	03N	21E	34	3	1	1		12/31/1945
#########	FS	00566		#########	#########		DB	03N	22E	18	4	4	3		12/31/1946
#########	FS	00567		#########	#########		DB	03N	22E	31	1	1	1		12/31/1953
#########	FS	00568		#########	#########		DB	04N	21E	25	2	2	1		12/31/1950
#########	FS	00569		#########	#########		DB	04N	21E	25	3	1	3		12/31/1978
#########	FS	00570		#########	#########		DB	04N	21E	25	3	3	4		12/31/1942
#########	FS	00571		#########	#########		DB	03N	26E	20	1	4			03/04/1936
#########	FS	00572		#########	#########		DB	04N	27E	08	1	1	2		05/22/1939
#########	FS	00573		#########	#########		DB	04N	27E	08	1	1	2		04/05/1939
#########	FS	00574		#########	#########		DB	05N	25E	01	2	1	2		04/06/2038
#########	FS	00575		#########	#########		DB	05N	25E	11	2	2	4		05/06/1938
#########	FS	00576		#########	#########		DB	05N	25E	14	3	4	4		09/08/1931
#########	FS	00577		#########	#########		DB	05N	25E	23	1	2	4		04/04/1936
#########	FS	00578		#########	#########		DB	05N	26E	04	4	4	4		07/14/1941

#########	FS	00430		#########	#########		DB	05N	24E	33	2	1	1		
#########	FS	00431		#########	#########		DB	02N	27E	29	4	4	4	06/16/1991	06/17/1991
#########	FS	00432		#########	#########		GU	06N	23E	17	2	2	1	10/04/1991	10/04/1991
#########	FS	00433		#########	#########		GU	07N	22E	08	4	1	1	10/21/1991	10/21/1991
#########	FS	00434		#########	#########		DB	05N	24E	33	2				
#########	FS	00435		#########	#########		DB	05N	24E	33	2	2	1	02/28/1992	02/28/1992
#########	FS	00436		#########	#########		DB	04N	26E	24	3	4	3	02/17/1992	02/18/1992
#########	FS	00437		#########	#########		DB	05N	24E	28	4	3	4	02/20/1992	02/21/1992
#########	FS	00438		#########	#########		GU	06N	24E	20	3	3	2		12/31/1945
#########	FS	00439		#########	#########		GU	05N	24E	30	3	2	1		12/31/1951
#########	FS	00440		#########	#########		GU	06N	23E	23	4	2	4		12/31/1951
#########	FS	00441		#########	#########		GU	06N	23E	36	4	1	2		12/31/1951
#########	FS	00442		#########	#########		DB	05N	24E	05	3	4	2		12/31/1951
#########	FS	00443		#########	#########		DB	05N	24E	17	2	3	2		12/31/1951
#########	FS	00444		#########	#########		DB	05N	24E	22	1	1	2		12/31/1951
#########	FS	00445		#########	#########		DB	05N	24E	33	2	1	2	03/09/1992	03/10/1992
#########	FS	00446		#########	#########		DB	05N	24E	28	3	4	4	03/12/1992	03/13/1992
#########	FS	00447		#########	#########		DB	02N	28E	25	4	2	3	04/22/1992	04/22/1992
#########	FS	00448		#########	#########		DB	03N	26E	20	1	4	4	06/23/1992	06/23/1992
#########	FS	00449		#########	#########		DB	04N	27E	04	4	3	1	09/11/1992	09/11/1992
#########	FS	00450		#########	#########		CH	05S	25E	14	4	3	4		12/31/1930
#########	FS	00451		#########	#########		DB	05N	26E	33	3	1			
#########	FS	00452		#########	#########		DB	04N	26E	16	2	2	2		
#########	FS	00453		#########	#########		DB	04N	26E	15	2	3			12/31/1916
#########	FS	00454		#########	#########		GU	07N	22E	20	2	3	4	01/21/1993	01/21/1993
#########	FS	00455		#########	#########		GU	06N	24E	14	4	1	3	12/15/1992	12/17/1992
#########	FS	00456		#########	#########		DB	06N	25E	03	4	4	2	12/14/1992	12/14/1992
#########	FS	00457		#########	#########		DB	04N	25E	27	3	1	1	01/27/1993	01/28/1993
#########	FS	00458		#########	#########		DB	06N	25E	35	1	3	3	02/24/1993	02/25/1993
#########	FS	00459		#########	#########		DB	03N	26E	17	3	4	4	02/04/1993	02/08/1993
#########	FS	00460		#########	#########		DB	03S	22E	22	3	3	4		12/31/1949
#########	FS	00461		#########	#########		CH	04S	22E	02	2	4	4		12/31/1939
#########	FS	00462		#########	#########		CH	04S	22E	02	4	2	1		12/31/1939
#########	FS	00463		#########	#########		DB	01N	28E	21	3	4	3		12/31/1906
#########	FS	00464		#########	#########		DB	01N	28E	15	4	4	3		12/31/1960
#########	FS	00465		#########	#########		DB	01N	28E	21	3	4	3		12/31/1952
#########	FS	00466		#########	#########		DB	01N	28E	30	2	3	3		18941231
#########	FS	00467		#########	#########		DB	01N	28E	27	2	1	3		12/31/1906
#########	FS	00468		#########	#########		DB	01N	28E	32	2	1	4		12/31/1917
#########	FS	00469		#########	#########		DB	01N	28E	04	4	2	4		12/31/1906
#########	FS	00470		#########	#########		DB	01N	28E	15	4	4	3		12/31/1906
#########	FS	00471		#########	#########		DB	01S	28E	06	3	3	3		12/31/1950
#########	FS	00472		#########	#########		DB	01S	28E	05	1	4	1		12/31/1972
#########	FS	00473		#########	#########		DB	01S	27E	25	3	4	3		12/31/1950
#########	FS	00474		#########	#########		DB	01S	28E	06	4	4	3		12/31/1906
#########	FS	00475		#########	#########		QU	07N	30E	32	4	4	4		12/31/1951
#########	FS	00476		#########	#########		QU	06N	31E	20	1	1	2		
#########	FS	00477		#########	#########		QU	06N	31E	28	1	1	1		12/31/1956
#########	FS	00478		#########	#########		CH	04S	23E	31	4	4	1		12/31/1952
#########	FS	00479		#########	#########		CH	04S	23E	30	4	1	1		12/31/1980
#########	FS	00480		#########	#########		CH	04S	22E	36	4	3	1		12/31/1976
#########	FS	00481		#########	#########		DB	03N	24E	01	2	3	3		12/31/1969
#########	FS	00482		#########	#########		DB	03N	24E	11	4	3	3		12/31/1949
#########	FS	00483		#########	#########		DB	03N	24E	15	2	4	3		12/31/1949
#########	FS	00484		#########	#########		DB	03N	25E	01	1	4	2		12/31/1949
#########	FS	00485		#########	#########		DB	03N	25E	05	1	2	1		12/31/1970
#########	FS	00486		#########	#########		DB	03N	25E	10	2	3	1		12/31/1949
#########	FS	00487		#########	#########		DB	03N	25E	15	2	4	4		12/31/1991
#########	FS	00488		#########	#########		DB	03N	25E	16	4	1	4		12/31/1980
#########	FS	00489		#########	#########		DB	03N	25E	16	4	1	4		12/31/1949
#########	FS	00490		#########	#########		DB	03N	25E	18	2	2	2		12/31/1949
#########	FS	00491		#########	#########		DB	03N	25E	19	1	3	3		12/31/1955
#########	FS	00492		#########	#########		DB	03N	25E	21	3	3	4		12/31/1949
#########	FS	00493		#########	#########		DB	03N	25E	23	3	3	1		12/31/1949
#########	FS	00494		#########	#########		DB	03N	25E	31	1	2	4		12/31/1949
#########	FS	00495		#########	#########		DB	03N	25E	33	3	2	1		12/31/1949
#########	FS	00496		#########	#########		DB	03N	25E	34	2	2	1		12/31/1949
#########	FS	00497		#########	#########		DB	04N	24E	25	1	2	4		12/31/1970
#########	FS	00498		#########	#########		DB	04N	24E	35	3	3	1		12/31/1949
#########	FS	00499		#########	#########		DB	04N	25E	07	4	4	2		12/31/1949
#########	FS	00500		#########	#########		DB	04N	25E	15	2	4	4		12/31/1949
#########	FS	00501		#########	#########		DB	04N	25E	16	4	2	3		12/31/1949
#########	FS	00502		#########	#########		DB	04N	25E	30	1	1	2		12/31/1955
#########	FS	00503		#########	#########		DB	04N	25E	30	4	3	3		12/31/1960

#########	FS	00358		#########	#########		DB	05N	24E	33	4	3			
#########	FS	00359		#########	#########		DB	05N	24E	33	2	2			12/31/1970
#########	FS	00360		#########	#########		GU	07N	22E	18	2	3	4		
#########	FS	00361		#########	#########		GU	07N	22E	08	2	1	1		
#########	FS	00362		#########	#########		DB	03N	27E	07	1	2			
#########	FS	00363		#########	#########		DB	02N	26E	35	2	2			
#########	FS	00364		#########	#########		DB	01N	26E	04	3	1	1	03/12/1984	12/31/1938
#########	FS	00365		#########	#########		DB	03N	26E	06	2	2	2	05/24/1984	05/28/1984
#########	FS	00366		#########	#########		GU	07N	22E	17	4	2	1	05/30/1984	05/30/1984
#########	FS	00367		#########	#########		GU	07N	22E	08	3	1	3	06/04/1984	06/04/1984
#########	FS	00368		#########	#########		DB	03N	26E	35	1	4	1	07/23/1984	07/23/1984
#########	FS	00369		#########	#########		DB	05N	24E	33	2	1	2		
#########	FS	00370		#########	#########		DB	01N	26E	09	3	2			
#########	FS	00371		#########	#########		GU	07N	25E	18	2	3	2		
#########	FS	00372		#########	#########		GU	06N	24E	22	3	2			
#########	FS	00373		#########	#########		DB	05N	25E	27	3	2			
#########	FS	00374		#########	#########		DB	03N	26E	19					
#########	FS	00375		#########	#########		DB	03N	26E	19	2	1	2		
#########	FS	00376		#########	#########		DB	03N	26E	28	2	2	3	11/11/1985	11/12/1985
#########	FS	00377		#########	#########		DB	03N	26E	18	3	2	1	02/26/1986	02/27/1986
#########	FS	00378		#########	#########		DB	04N	26E	17	3	2	1	04/07/1986	04/08/1986
#########	FS	00379		#########	#########		DB	02N	28E	03	1			06/22/1986	06/23/1986
#########	FS	00380		#########	#########		DB	02N	26E	10	3	2			
#########	FS	00381		#########	#########		DB	05N	24E	28	4	3	2		
#########	FS	00382		#########	#########		DB	05N	24E	33	2	2	1	08/29/1986	08/29/1986
#########	FS	00383		#########	#########		DB	03N	28E	33	3			08/24/1986	08/24/1986
#########	FS	00384		#########	#########		DB	02N	28E	35	3			09/04/1986	09/04/1986
#########	FS	00385		#########	#########		DB	05N	25E	33	4	3		09/09/1986	09/10/1986
#########	FS	00386		#########	#########		DB	05N	24E	06	4			11/11/1986	11/12/1986
#########	FS	00387		#########	#########		GU	07N	22E	05	1	2	1	03/05/1987	03/06/1987
#########	FS	00388		#########	#########		DB	04N	26E	28	1	4	4	06/26/1987	06/29/1987
#########	FS	00389		#########	#########		DB	01N	28E	12	1	1		06/30/1987	07/01/1987
#########	FS	00390		#########	#########		DB	03N	28E	34	4	4			
#########	FS	00391		#########	#########		RO	03N	29E	32	2				
#########	FS	00392		#########	#########		DB	03N	26E	09	3	3	2		11/01/1942
#########	FS	00393		#########	#########		DB	03N	26E	16	3	3	3		01/01/1940
#########	FS	00394		#########	#########		DB	03N	26E	19	2	2	4		03/31/1964
#########	FS	00395		#########	#########		DB	02N	27E	12	1	2	3	04/27/1988	04/28/1988
#########	FS	00396		#########	#########		DB	03N	26E	18	2	3	1	06/13/1988	06/14/1988
#########	FS	00397		#########	#########		DB	05N	24E	33	2	2	1		
#########	FS	00398		#########	#########		DB	03N	26E	34	3	2	4		
#########	FS	00399		#########	#########		DB	02N	28E	01	4	1	3	05/16/2001	05/16/2001
#########	FS	00400		#########	#########		DB	02N	28E	01	3	2	4		12/31/1940
#########	FS	00401		#########	#########		DB	03N	29E	31	3	4	4		12/31/1941
#########	FS	00402		#########	#########		DB	03N	26E	28	1	3	4		
#########	FS	00403		#########	#########		DB	05N	24E	33	2	2			
#########	FS	00404		#########	#########		GU	07N	25E	13	1	4	3		
#########	FS	00405		#########	#########		DB	02N	26E	01	3	1	2	01/21/1989	01/21/1989
#########	FS	00406		#########	#########		DB	03N	25E	01	3	1			
#########	FS	00407		#########	#########		DB	03N	26E	27	1	3	3	10/10/1989	10/11/1989
#########	FS	00408		#########	#########		DB	02N	27E	18	4	1	1	08/14/1989	08/15/1989
#########	FS	00409		#########	#########		DB	05N	24E	33	2	1	4	10/06/1989	10/09/1989
#########	FS	00410		#########	#########		DB	05N	24E	28	4	3	1	06/18/1990	06/18/1990
#########	FS	00411		#########	#########		DB	02N	26E	02	3	3	1	03/14/1990	03/15/1990
#########	FS	00412		#########	#########		DB	03N	26E	20	4	1	1	05/29/1990	05/29/1990
#########	FS	00413		#########	#########		DB	04N	26E	14	4	1	4	06/11/1990	06/12/1990
#########	FS	00414		#########	#########		DB	05N	24E	28	4	4	3	07/21/1990	07/21/1990
#########	FS	00415		#########	#########		DB	05N	24E	10	1	3	2	08/02/1990	08/03/1990
#########	FS	00416		#########	#########		DB	05N	24E	33	2	1	1	08/07/1990	08/07/1990
#########	FS	00417		#########	#########		DB	03N	26E	33	2	1	1	08/15/1990	08/16/1990
#########	FS	00418		#########	#########		DB	05N	24E	33	2	2	1	08/10/1990	08/10/1990
#########	FS	00419		#########	#########		DB	05N	24E	28	4	3	2	08/10/1990	08/11/1990
#########	FS	00420		#########	#########		DB	05N	24E	28	4	3	4	08/13/1990	08/14/1990
#########	FS	00421		#########	#########		GU	07N	22E	22	1	3	3	08/08/1991	08/08/1991
#########	FS	00422		#########	#########		DB	02N	27E	01	1	1	1	10/11/1990	10/12/1990
#########	FS	00423		#########	#########		DB	06N	25E	02	3	2	3	04/09/1991	04/09/1991
#########	FS	00423	POD2	#########	#########		DB	06N	25E	02	3	2			
#########	FS	00423	POD3	#########	#########		DB	06N	25E	02	3	2			
#########	FS	00424		#########	#########		DB	05N	24E	28	3	4	4	09/19/1991	09/19/1991
#########	FS	00425		#########	#########		GU	07N	22E	22	1	1	1	04/19/1991	04/19/1991
#########	FS	00426		#########	#########		GU	07N	25E	14	2				05/30/1991
#########	FS	00427		#########	#########		DB	02N	27E	28	3	3	4	06/18/1991	06/19/1991
#########	FS	00428		#########	#########		DB	03N	26E	29	2	2	3	06/21/1991	06/21/1991
#########	FS	00429		#########	#########		DB	01N	28E	12	1	1	1	06/25/1991	06/26/1991

#########	FS	00285		#########	#########		DB	03N	28E	33	2	1			
#########	FS	00286		#########	#########		DB	03N	26E	20	1	3	2	09/06/1979	09/07/1979
#########	FS	00287		#########	#########		CH	03N	26E	18	4	2	2		12/31/1939
#########	FS	00288		#########	#########		DB	04N	26E	28	1	4	1	09/04/1979	09/05/1979
#########	FS	00289		#########	#########		DB	03N	26E	27	4	2	4	11/01/1979	11/05/1979
#########	FS	00291		#########	#########		GU	06N	23E	09	2	3	2		
#########	FS	00292		#########	#########		DB	03N	26E	25	3	2	2	11/26/1979	11/26/1979
#########	FS	00293		#########	#########		GU	07N	26E	19	2	4	4	03/28/1980	03/28/1980
#########	FS	00294		#########	#########		DB	02N	27E	11	1	1	1	05/23/1980	09/05/1980
#########	FS	00295		#########	#########		DB	04N	26E	01	1	2	4	04/02/1980	04/02/1980
#########	FS	00296		#########	#########		QU	05N	27E	16	3	1	1	04/25/1980	04/25/1980
#########	FS	00297		#########	#########		DB	04N	27E	05	1	2	2	04/24/1980	04/24/1980
#########	FS	00298		#########	#########		QU	05N	27E	17	4	4	1	04/25/1980	04/25/1980
#########	FS	00299		#########	#########		DB	04N	26E	12	1	3	4	04/03/1980	04/04/1980
#########	FS	00300		#########	#########		DB	05N	24E	35	4	1	3	04/28/1980	04/28/1980
#########	FS	00301		#########	#########		DB	03N	26E	26	3	3	1	05/12/1980	05/15/1980
#########	FS	00302		#########	#########		DB	02N	26E	25	3	3	4	08/26/1980	08/27/1980
#########	FS	00303		#########	#########		DB	02N	27E	01	2	2	2	08/27/1980	08/28/1980
#########	FS	00305		#########	#########		RO	02N	29E	02	1	3	1	06/16/1980	06/18/1980
#########	FS	00306		#########	#########		DB	03N	28E	33	4	2	1	07/02/1980	07/03/1980
#########	FS	00307		#########	#########		GU	07N	22E	17	4	3	1	07/06/1980	07/07/1980
#########	FS	00308		#########	#########		RO	03N	29E	30	4	4	4	08/29/1980	08/29/1980
#########	FS	00309		#########	#########		DB	03N	27E	31	2	2	2		
#########	FS	00310		#########	#########		RO	03N	29E	32	2				
#########	FS	00311		#########	#########		RO	03N	29E	32	2	1			
#########	FS	00312		#########	#########		RO	03N	29E	30	4				
#########	FS	00313		#########	#########		DB	03N	26E	20	3	2	4		10/01/1955
#########	FS	00314		#########	#########		DB	02N	28E	26	4	1			
#########	FS	00315		#########	#########		DB	03N	26E	28	2	2	4	05/01/1981	05/05/1981
#########	FS	00316		#########	#########		RO	03N	29E	30	4	4			
#########	FS	00317		#########	#########		DB	02N	26E	02	3	1	2	05/20/1981	05/21/1981
#########	FS	00318		#########	#########		DB	04N	25E	13	3	4	4	06/04/1981	06/05/1981
#########	FS	00319		#########	#########		DB	05N	24E	33	2	1	1	06/13/1981	06/15/1981
#########	FS	00320		#########	#########		DB	01N	27E	06	1	3	1	06/10/1981	06/10/1981
#########	FS	00321		#########	#########		GU	06N	23E	09	2	2	2	06/11/1981	06/12/1981
#########	FS	00322		#########	#########		DB	03N	26E	27	3	1		09/06/1982	09/07/1982
#########	FS	00323		#########	#########		DB	06N	26E	08	3	2			
#########	FS	00324		#########	#########		DB	05N	24E	28	3	4	4	08/18/1981	08/20/1981
#########	FS	00325		#########	#########		DB	03N	28E	27	2	4	1	10/27/1981	10/28/1981
#########	FS	00326		#########	#########		DB	01N	26E	21	1	1			
#########	FS	00327		#########	#########		RO	03N	29E	21	3	4	3		12/31/1953
#########	FS	00328		#########	#########		DB	02N	28E	34					
#########	FS	00329		#########	#########		GU	07N	22E	19	3	3			
#########	FS	00330		#########	#########		DB	05N	26E	29	3	3			
#########	FS	00331		#########	#########		DB	05N	25E	24	4				
#########	FS	00333		#########	#########		DB	03N	28E	33	3	2			
#########	FS	00334		#########	#########		DB	03N	26E	27	4	4	2	07/08/1982	07/09/1982
#########	FS	00335		#########	#########		DB	02N	26E	09	1	3	1	03/18/1982	03/18/1982
#########	FS	00336		#########	#########		DB	02N	26E	33	4	3			
#########	FS	00337		#########	#########		DB	03N	26E	18	3	1			
#########	FS	00338		#########	#########		RO	02N	29E	35	3	3			
#########	FS	00339		#########	#########		DB	03N	26E	35	1	4		08/18/1982	08/19/1982
#########	FS	00340		#########	#########		DB	03S	25E	28	1	4	1	02/16/1955	02/16/1955
#########	FS	00340	S	#########	#########		DB	03S	25E	28	1	3	2		
#########	FS	00340	S-2	#########	#########		DB	03S	25E	28	1	3	4		
#########	FS	00340	S-3	#########	#########		DB	03S	25E	28	1	2	1		
#########	FS	00340	S-4	#########	#########		DB	03S	25E	28	4	1	1		
#########	FS	00341		#########	#########		DB	06N	26E	23	4	3			
#########	FS	00342		#########	#########		DB	06N	26E	23	3	4			
#########	FS	00343		#########	#########		DB	03N	26E	27	2	3	2	07/21/1982	07/24/1982
#########	FS	00344		#########	#########		DB	03N	26E	29	3	2	1	08/15/1983	08/15/1983
#########	FS	00345		#########	#########		DB	03N	26E	29	3	1	2	08/15/1983	08/15/1983
#########	FS	00346		#########	#########		GU	07N	22E	04	4	1	4	11/23/1998	11/23/1998
#########	FS	00347		#########	#########		CH	05S	25E	14	1	3			
#########	FS	00348		#########	#########		DB	05N	24E	33	2	1	2	09/20/1982	09/21/1982
#########	FS	00349		#########	#########		CH	06S	26E	09	1	4	4		
#########	FS	00350		#########	#########		DB	05N	24E	33	2	4		02/25/1983	03/01/1983
#########	FS	00351		#########	#########		DB	05N	24E	33	2	4		02/22/1983	02/24/1983
#########	FS	00352		#########	#########		DB	05N	24E	33	2	1	1	02/17/1983	02/21/1983
#########	FS	00353		#########	#########		DB	03N	28E	33	2	3			
#########	FS	00354		#########	#########		DB	03N	26E	27	1	4	1	06/13/1983	06/14/1983
#########	FS	00355		#########	#########		DB	03N	26E	35	2	3			
#########	FS	00356		#########	#########		GU	07N	22E	20	2	3	3	05/29/1984	05/29/1984
#########	FS	00357		#########	#########		GU	06N	23E	03	4	4			

##########	FS	00211		########	########		RO	03N	29E	30	4	2	2	05/04/1976	05/05/1976
##########	FS	00212		########	########		DB	05N	24E	33	2	1	2	05/10/1976	05/11/1976
##########	FS	00213		########	########		DB	03N	28E	25	4	4	1	05/06/1976	05/06/1976
##########	FS	00214		########	########		DB	03N	28E	24	4	1	3	05/07/1976	05/07/1976
##########	FS	00215		########	########		DB	05N	26E	19	3			06/21/1976	06/23/1976
##########	FS	00216		########	########		DB	03N	26E	17	3	4	4	11/16/1976	11/17/1976
##########	FS	00217		########	########		DB	01N	26E	19	4	1	4	05/28/1976	06/03/1976
##########	FS	00218		########	########		RO	02N	29E	02	4	2	2	06/03/1976	06/03/1976
##########	FS	00219		########	########		RO	02N	29E	21	2	4	4	06/03/1976	06/03/1976
##########	FS	00220		########	########		DB	04N	26E	30	2	3	4	06/15/1976	06/16/1976
##########	FS	00221		########	########		GU	07N	22E	21	3	3	4	08/09/1976	08/11/1976
##########	FS	00222		########	########		GU	07N	25E	15	1	2		11/11/1976	11/11/1976
##########	FS	00223		########	########		DB	02N	26E	02	4	1	1	11/03/1976	11/03/1976
##########	FS	00224		########	########		GU	06N	23E	07	1	2			
##########	FS	00225		########	########		GU	07N	21E	13	4	2	2	10/14/1976	10/16/1976
##########	FS	00226		########	########		GU	06N	22E	24	2	1	1	12/31/1976	12/31/1976
##########	FS	00227		########	########		DB	03N	26E	35	4	4	4	11/18/1976	11/19/1976
##########	FS	00228		########	########		GU	07N	25E	27	2	1	3	12/16/1976	12/16/1976
##########	FS	00229		########	########		GU	07N	25E	15	2	1	3	12/16/1976	12/16/1976
##########	FS	00230		########	########		GU	07N	24E	24	2	4	3	12/17/1976	12/17/1976
##########	FS	00231		########	########		DB	05N	25E	03	4	1	1	12/23/1976	12/24/1976
##########	FS	00232		########	########		GU	07N	26E	28	3	1	1	12/17/1976	12/18/1976
##########	FS	00233		########	########		DB	06N	26E	04	2	1	4	12/18/1976	12/18/1976
##########	FS	00234		########	########		DB	05N	26E	23	2	3	3	12/29/1976	12/29/1976
##########	FS	00235		########	########		GU	07N	22E	21	1	1			
##########	FS	00236		########	########		DB	03N	26E	33	4	3	2	03/22/1977	03/22/1977
##########	FS	00237		########	########		RO	03N	29E	32	1	1	3	03/23/1977	03/23/1977
##########	FS	00238		########	########		GU	06N	24E	14	3	4	1	09/27/1977	09/27/1977
##########	FS	00239		########	########		DB	06N	25E	30	4	4	1	09/27/1977	09/27/1977
##########	FS	00240		########	########		DB	03N	26E	25	3	1			
##########	FS	00241		########	########		DB	03N	26E	27	1	1	4	08/05/1977	08/06/1977
##########	FS	00242		########	########		DB	03N	26E	35	4	4	1	10/01/1977	10/01/1977
##########	FS	00243		########	########		RO	03N	29E	31	2	2	1	07/21/1977	07/21/1977
##########	FS	00244		########	########		RO	03N	29E	30	4	4	2	07/20/1977	07/20/1977
##########	FS	00245		########	########		DB	01N	28E	07	1	4	3	08/01/1977	08/02/1977
##########	FS	00246		########	########		DB	05N	24E	33	2	1	1	08/19/1977	08/22/1977
##########	FS	00247		########	########		DB	03N	28E	33	4	1	2	07/29/1977	07/29/1977
##########	FS	00248		########	########		DB	03N	26E	27	2	4	4	08/25/1977	08/26/1977
##########	FS	00249		########	########		DB	03N	26E	26	3	3	3	08/23/1977	08/24/1977
##########	FS	00250		########	########		DB	03N	26E	35	1	3	3	09/28/1977	09/28/1977
##########	FS	00251		########	########		DB	05N	24E	28	4	3	3	09/29/1977	09/29/1977
##########	FS	00252		########	########		DB	06N	26E	11	2				
##########	FS	00253		########	########		GU	07N	26E	03	1	4	1	10/13/1977	10/13/1977
##########	FS	00254		########	########		GU	07N	26E	05	4	3	1	10/17/1977	10/17/1977
##########	FS	00255		########	########		GU	07N	26E	16	4	4	1	10/18/1977	10/18/1977
##########	FS	00256		########	########		DB	02N	26E	30	1	4	2	12/10/1979	12/10/1979
##########	FS	00257		########	########		DB	01N	26E	16	3	3	1	11/07/1977	11/08/1977
##########	FS	00258		########	########		DB	05N	25E	35	4				12/31/1970
##########	FS	00259		########	########		DB	05N	25E	35	2				12/31/1970
##########	FS	00260		########	########		DB	03N	26E	19	2	1	2	02/23/1978	02/23/1978
##########	FS	00261		########	########		DB	03N	26E	20	2	3	3	02/24/1978	02/24/1978
##########	FS	00262		########	########		GU	07N	25E	04	3	3	4	01/21/1978	01/21/1978
##########	FS	00263		########	########		DB	02N	26E	11	2	4	2	02/21/1978	02/22/1978
##########	FS	00264		########	########		GU	07N	22E	17	4	3			
##########	FS	00265		########	########		DB	02N	28E	02	4	4	3		12/31/1948
##########	FS	00266		########	########		DB	02N	28E	02	3	1	2		12/31/1948
##########	FS	00267		########	########		DB	01N	27E	08	1	4	1	02/05/1979	02/07/1979
##########	FS	00268		########	########		DB	03N	26E	20	1	4	3	09/20/1978	09/20/1978
##########	FS	00269		########	########		DB	03N	26E	20	1	4	3	08/17/1978	08/17/1978
##########	FS	00270		########	########		DB	03N	26E	27	2	3	3	08/18/1978	08/21/1978
##########	FS	00271		########	########		DB	02N	26E	02	2	3	1	08/22/1978	08/23/1978
##########	FS	00272		########	########		DB	03N	26E	26	3	3			
##########	FS	00273		########	########		DB	05N	24E	34	2	4	3	11/22/1978	11/27/1978
##########	FS	00274		########	########		DB	03N	26E	36	3	3	1	02/12/1979	02/12/1979
##########	FS	00275		########	########		DB	04N	27E	03	4	2		02/09/1979	02/09/1979
##########	FS	00276		########	########		QU	04N	27E	03	1	2	2	02/09/1979	02/10/1979
##########	FS	00277		########	########		DB	05N	25E	09	2	4	3	04/14/1979	04/14/1979
##########	FS	00278		########	########		DB	03N	28E	26	2	2	2	09/17/1979	09/18/1979
##########	FS	00279		########	########		DB	03N	26E	09	2	3	3	04/18/1979	04/18/1979
##########	FS	00280		########	########		DB	04N	26E	33	4	1	4	04/19/1979	04/20/1979
##########	FS	00281		########	########		DB	05N	25E	03	1	4	1	04/16/1979	04/17/1979
##########	FS	00282		########	########		DB	05N	24E	33	2	1	1	07/19/1979	07/20/1979
##########	FS	00283		########	########		DB	01N	28E	12	1	2	2	06/25/1979	06/25/1979
##########	FS	00284		########	########		DB	02N	28E	14	2	3	2	06/26/1979	06/26/1979

#########	FS	00144		#########	#########		DB	02N	26E	23	2	3	4		10/31/1973
#########	FS	00145		#########	#########		DB	03N	27E	35	3	4		09/27/1973	10/02/1973
#########	FS	00146		#########	#########		DB	05N	26E	21	1	2	3	11/15/1973	11/15/1973
#########	FS	00147		#########	#########		DB	03N	27E	35	4	4	4	10/17/1973	10/22/1973
#########	FS	00147	S	#########	#########		DB	03N	27E	34	1	3	1	03/08/1974	03/09/1974
#########	FS	00148		#########	#########		DB	05N	26E	13	4	3	3	11/21/1973	11/21/1973
#########	FS	00149		#########	#########		DB	05N	26E	21	4	4	2	11/16/1973	11/16/1973
#########	FS	00150		#########	#########		DB	06N	26E	23	3	4	2	11/29/1973	11/29/1973
#########	FS	00151		#########	#########		DB	03N	28E	31	4	1	2	11/30/1973	11/30/1973
#########	FS	00152		#########	#########		DB	06N	25E	36	3	2	2	01/07/1974	01/08/1974
#########	FS	00153		#########	#########		DB	03N	26E	20	4	1	1	09/01/1974	09/01/1974
#########	FS	00154		#########	#########		DB	05N	25E	36	4	1			07/31/1970
#########	FS	00154	S	#########	#########		DB	05N	25E	36	1	2	1		07/31/1970
#########	FS	00155		#########	#########		DB	05N	25E	25	1	4			04/30/1969
#########	FS	00156		#########	#########		DB	05N	25E	36	3				05/31/1970
#########	FS	00157		#########	#########		DB	05N	26E	30	3				02/28/1969
#########	FS	00158		#########	#########		DB	05N	26E	31	1				01/31/1970
#########	FS	00159		#########	#########		DB	05N	26E	31	2				08/31/1970
#########	FS	00159	S	#########	#########		DB	05N	26E	32	1				
#########	FS	00160		#########	#########		DB	05N	26E	30	2	2	3	02/25/2002	04/20/2002
#########	FS	00161		#########	#########		DB	05N	26E	19	4				03/31/1970
#########	FS	00162		#########	#########		DB	05N	26E	19	3			06/21/1976	06/23/1976
#########	FS	00163		#########	#########		DB	05N	26E	30	4				02/28/1969
#########	FS	00164		#########	#########		DB	03N	26E	34	4	2	2	04/12/1974	04/12/1974
#########	FS	00165		#########	#########		DB	05N	26E	29	4	2	1	04/09/1974	04/10/1974
#########	FS	00166		#########	#########		DB	01S	25E	06	1	3	4	06/10/1974	06/11/1974
#########	FS	00167		#########	#########		DB	03N	26E	28	3	4	2	06/03/1974	06/04/1974
#########	FS	00168		#########	#########		DB	03N	26E	23	1	3	1	05/30/1974	05/31/1974
#########	FS	00169		#########	#########		DB	02N	26E	20	1			05/14/1974	05/14/1974
#########	FS	00170		#########	#########		DB	02N	26E	17				05/15/1974	05/15/1974
#########	FS	00171		#########	#########		DB	02N	26E	28	2	4	4	05/16/1974	05/17/1974
#########	FS	00172		#########	#########		DB	04N	25E	12	1	4	4	06/05/1974	06/06/1974
#########	FS	00173		#########	#########		GU	07N	25E	13	4	4	1	05/07/1974	05/07/1974
#########	FS	00174		#########	#########		DB	03N	28E	33	4	2	2	07/24/1974	07/24/1974
#########	FS	00175		#########	#########		DB	01N	28E	12	1	1	2	07/25/1974	07/26/1974
#########	FS	00176		#########	#########		DB	03N	26E	27	1	1	4	09/01/1974	09/25/1974
#########	FS	00177		#########	#########		DB	03N	28E	27	2	1	2	09/01/1974	09/25/1974
#########	FS	00178		#########	#########		GU	06N	22E	01	3	2			
#########	FS	00179		#########	#########		DB	03N	26E	18	1	4	4	02/06/1975	02/08/1975
#########	FS	00180		#########	#########		DB	05N	25E	34	4				12/31/1970
#########	FS	00180	A	#########	#########		TO	05N	12E	16	3	4	4	05/15/2004	05/15/2004
#########	FS	00181		#########	#########		DB	05N	25E	35	3				12/31/1970
#########	FS	00182		#########	#########		DB	03N	27E	32	4	1	1	02/17/1975	02/21/1975
#########	FS	00183		#########	#########		DB	04N	25E	24	3	4	4	11/12/1974	11/13/1974
#########	FS	00184		#########	#########		RO	02N	29E	13	3	4			
#########	FS	00184	S	#########	#########		RO	02N	29E	14	4	3			
#########	FS	00184	S-2	#########	#########		RO	02N	29E	14	4	4			
#########	FS	00185		#########	#########		GU	07N	23E	30	1	2	1	05/30/1975	05/31/1975
#########	FS	00186		#########	#########		DB	03N	27E	29	4	1	3	04/07/1975	04/08/1975
#########	FS	00187		#########	#########		DB	02N	26E	13	3	1	4	07/01/1976	07/01/1976
#########	FS	00188		#########	#########		DB	02N	26E	03	1	1	1	05/30/1975	05/30/1975
#########	FS	00189		#########	#########		DB	03N	26E	18	1	4	4	05/28/1975	05/28/1975
#########	FS	00190		#########	#########		GU	05N	23E	01	2	1	3	05/26/1975	05/27/1975
#########	FS	00191		#########	#########		DB	03N	26E	19	2	2	4	06/02/1975	06/02/1975
#########	FS	00192		#########	#########		DB	02N	26E	02	4	1			
#########	FS	00193		#########	#########		DB	04N	25E	02	4	1			
#########	FS	00193	S	#########	#########		DB	04N	25E	02	4	3			08/31/1970
#########	FS	00193	S-2	#########	#########		DB	04N	25E	11	1	2			09/30/1970
#########	FS	00194		#########	#########		DB	04N	25E	14	2				09/30/1970
#########	FS	00195		#########	#########		DB	04N	25E	13	1				09/30/1970
#########	FS	00196		#########	#########		DB	04N	25E	12	3				09/30/1970
#########	FS	00197		#########	#########		DB	04N	25E	12	4				09/30/1970
#########	FS	00198		#########	#########		DB	04N	25E	12	1				09/30/1970
#########	FS	00199		#########	#########		GU	07N	24E	36	1	3	3	07/03/1975	07/03/1975
#########	FS	00200		#########	#########		DB	05N	24E	33	2	1	3	07/10/1975	07/11/1975
#########	FS	00201		#########	#########		DB	06N	26E	19	4	1			
#########	FS	00202		#########	#########		DB	05N	24E	06	3	2			
#########	FS	00203		#########	#########		QU	05N	27E	32	4	4	3	09/12/1975	09/12/1975
#########	FS	00204		#########	#########		GU	07N	24E	14	1	2	2	09/08/1975	09/10/1975
#########	FS	00205		#########	#########		GU	07N	22E	32	1	1	1	01/16/1976	01/16/1976
#########	FS	00207		#########	#########		DB	03N	26E	28	2	2	2	12/15/1975	12/16/1975
#########	FS	00208		#########	#########		DB	03N	26E	20	2	3	3	03/03/1976	03/03/1976
#########	FS	00209		#########	#########		DB	03N	26E	04	4	4	1		
#########	FS	00210		#########	#########		GU	07N	22E	17	2	1			

#########	FS	00069		#########	#########		DB	05N	26E	14	1				
#########	FS	00070		#########	#########		DB	05N	26E	15	2				
#########	FS	00071		#########	#########		RO	03N	29E	32	2	1	1		03/31/1970
#########	FS	00071	S	#########	#########		RO	03N	29E	32	2	3	3		02/28/1970
#########	FS	00071	S-2	#########	#########		RO	03N	29E	32	2	2	2		04/30/1970
#########	FS	00071	S-3	#########	#########		RO	03N	29E	32	4				03/31/1970
#########	FS	00072		#########	#########		DB	04N	26E	22	1	3	3	02/23/1968	02/23/1968
#########	FS	00073		#########	#########		DB	04N	26E	16	2	2	2		12/31/1966
#########	FS	00074		#########	#########		DB	04N	26E	15	2	3	3	09/08/1979	09/19/1979
#########	FS	00074	S	#########	#########		DB	04N	26E	15	2	2			
#########	FS	00075		#########	#########		DB	04N	26E	16	4	3	2	02/27/1968	02/27/1968
#########	FS	00076		#########	#########		DB	04N	26E	21	1	1	2		12/31/1966
#########	FS	00077		#########	#########		DB	04N	26E	22	3	3	1		12/31/1967
#########	FS	00078		#########	#########		DB	04N	26E	28	2	4	2	12/31/1970	12/31/1970
#########	FS	00079		#########	#########		DB	04N	26E	21	4	4	2		12/31/1966
#########	FS	00080		#########	#########		DB	06N	26E	26	1	4	4	10/12/1971	10/13/1971
#########	FS	00081		#########	#########		DB	05N	24E	02	1	1	1	04/06/1971	04/08/1971
#########	FS	00082		#########	#########		QU	05N	27E	34	4	4	3	04/14/1971	04/14/1971
#########	FS	00083		#########	#########		DB	05N	24E	33	2	1	2	04/28/1971	04/28/1971
#########	FS	00084		#########	#########		GU	07N	26E	19	4	2	1		
#########	FS	00085		#########	#########		DB	03N	26E	06	4	4	4		12/31/1960
#########	FS	00086		#########	#########		DB	05N	26E	30	1	2		05/07/1971	05/08/1971
#########	FS	00087		#########	#########		DB	03N	28E	21	3	4	3	06/07/1971	06/14/1971
#########	FS	00088		#########	#########		DB	03N	28E	31	4	2	1	06/14/1971	06/15/1971
#########	FS	00089		#########	#########		DB	02N	26E	29	2				
#########	FS	00090		#########	#########		DB	02N	26E	28	1				
#########	FS	00091		#########	#########		DB	03N	26E	31	2	4	4	09/03/1971	09/04/1971
#########	FS	00092		#########	#########		DB	02N	26E	07	2	4	4	08/01/1971	08/02/1971
#########	FS	00093		#########	#########		DB	06N	26E	13	4	1	1	10/21/1971	10/22/1971
#########	FS	00094		#########	#########		RO	03N	29E	30	2	4	4	11/28/1971	11/29/1971
#########	FS	00095		#########	#########		DB	05N	25E	30	2				
#########	FS	00096		#########	#########		DB	05N	25E	34	1	2		03/21/1972	03/23/1972
#########	FS	00097		#########	#########		DB	02N	26E	01	1	1	2	02/21/1972	02/22/1972
#########	FS	00098		#########	#########		DB	04N	24E	01	2				
#########	FS	00099		#########	#########		DB	03N	26E	35	3	3		05/15/1972	05/16/1972
#########	FS	00100		#########	#########		DB	05N	24E	36	1	1	2	03/17/1972	03/20/1972
#########	FS	00101		#########	#########		DB	05N	24E	35	2				
#########	FS	00103		#########	#########		DB	05N	24E	35	4				
#########	FS	00104		#########	#########		DB	05N	24E	35	3				
#########	FS	00105		#########	#########		DB	05N	24E	36	3				
#########	FS	00106		#########	#########		DB	05N	24E	36	4				
#########	FS	00107		#########	#########		DB	05N	24E	36	2			03/24/1972	03/25/1972
#########	FS	00108		#########	#########		DB	05N	24E	25	3				
#########	FS	00109		#########	#########		DB	05N	24E	25	4				
#########	FS	00110		#########	#########		DB	05N	24E	26	4				
#########	FS	00111		#########	#########		DB	05N	24E	35	3	3	4	03/28/1972	03/30/1972
#########	FS	00112		#########	#########		DB	04N	24E	23	3			04/04/1972	04/07/1972
#########	FS	00113		#########	#########		DB	02N	26E	16	1	3	1	04/17/1972	04/18/1972
#########	FS	00114		#########	#########		RO	01N	29E	02	2	2	2	05/08/1972	05/10/1972
#########	FS	00115		#########	#########		DB	04N	27E	07	2	2	4	05/11/1972	05/12/1972
#########	FS	00116		#########	#########		DB	03N	26E	20	4	4	3	05/09/1972	05/10/1972
#########	FS	00117		#########	#########		DB	03N	26E	20	3	2	3		
#########	FS	00118		#########	#########		DB	04N	24E	23	4	1	4	06/18/1972	06/18/1972
#########	FS	00120		#########	#########		GU	07N	22E	34	2	4		08/03/1972	08/04/1972
#########	FS	00121		#########	#########		DB	05N	24E	33	1	4	4	07/27/1972	08/02/1972
#########	FS	00122		#########	#########		DB	05N	24E	28	4	3	1	07/24/1972	07/25/1972
#########	FS	00123		#########	#########		DB	04N	27E	05	1	4	2	08/14/1972	08/22/1972
#########	FS	00124		#########	#########		DB	03N	26E	20	1	4	4	11/15/1972	11/16/1972
#########	FS	00126		#########	#########		DB	03N	27E	20	3	3	2	09/22/1972	09/22/1972
#########	FS	00127		#########	#########		DB	01N	26E	06	1	1	2	12/15/1972	12/22/1972
#########	FS	00128		#########	#########		DB	03N	26E	34	3	1	3	05/30/1973	04/01/1973
#########	FS	00129		#########	#########		DB	05N	26E	02	2	3	3	10/11/1972	10/12/1972
#########	FS	00130		#########	#########		DB	05N	26E	03	4	4	4	10/12/1972	10/12/1972
#########	FS	00131		#########	#########		DB	05N	25E	21	3	2	2	12/21/1972	12/21/1972
#########	FS	00132		#########	#########		DB	05N	25E	27	1	2	1	12/22/1972	12/22/1972
#########	FS	00133		#########	#########		DB	05N	25E	21	2	3	1	12/21/1972	12/26/1972
#########	FS	00134		#########	#########		DB	04N	25E	02	3	1	4	02/09/1973	02/23/1973
#########	FS	00135		#########	#########		GU	05N	23E	11	2				
#########	FS	00137		#########	#########		DB	03N	27E	29	3	3	4		
#########	FS	00138		#########	#########		DB	05N	26E	13	3	4	1	08/26/1973	08/26/1973
#########	FS	00139		#########	#########		DB	04N	26E	16	3	4	4		12/31/1962
#########	FS	00140		#########	#########		DB	04N	26E	04	2	1			01/01/1962
#########	FS	00142		#########	#########		DB	03N	26E	27	2	3	1	08/25/1973	08/29/1973
#########	FS	00143		#########	#########		DB	03N	26E	34	1	1	1		12/31/1973

#########	FS	00014	S-5	#########	#########		DB	02N	26E	28	1	2	3	04/20/1974	04/30/1974
#########	FS	00014	S-6	#########	#########		DB	02N	26E	29	2	1	2	04/28/2004	05/04/2004
#########	FS	00015		#########	#########		DB	02N	26E	18	4				12/31/1946
#########	FS	00015	S2	#########	#########		DB	02N	26E	18	4	1	4		
#########	FS	00015	X	#########	#########		DB	02N	26E	18	4				12/31/1948
#########	FS	00017		#########	#########		DB	03N	26E	07	3	2	3	02/23/1989	02/24/1989
#########	FS	00018		#########	#########		DB	03N	26E	07	4			08/29/1964	09/02/1964
#########	FS	00019		#########	#########		DB	03N	26E	27	2	4	1		12/31/1960
#########	FS	00020		#########	#########		DB	03N	26E	17	3	4	3		12/31/1944
#########	FS	00020	X	#########	#########		DB	03N	26E	18	4	2	3		05/31/1946
#########	FS	00020	X-10	#########	#########		DB	03N	26E	17	3	3	2		07/31/1945
#########	FS	00020	X-2	#########	#########		DB	03N	26E	18	4	4	1		12/31/1954
#########	FS	00020	X-3	#########	#########		DB	03N	26E	20	1	4	4		06/30/1963
#########	FS	00020	X-4	#########	#########		DB	03N	26E	32	2	2	3		12/31/1956
#########	FS	00020	X-5	#########	#########		DB	03N	26E	09	3	3	1		10/23/1942
#########	FS	00020	X-6	#########	#########		DB	03N	26E	09	3	3	1		11/10/1942
#########	FS	00020	X-7	#########	#########		DB	03N	26E	08	4	4	1		05/23/1943
#########	FS	00020	X-8	#########	#########		DB	03N	26E	09	3	1	1		06/14/1943
#########	FS	00020	X-9	#########	#########		DB	03N	26E	09	3	3	1		09/14/1960
#########	FS	00021		#########	#########		DB	01N	26E	28	1	2	2	06/04/1962	06/05/1962
#########	FS	00021	POD2	#########	#########		DB	02N	26E	33	4			09/27/1983	09/27/1983
#########	FS	00021	POD3	#########	#########		DB	01N	26E	09	2			09/29/1983	09/29/1983
#########	FS	00021	POD4	#########	#########		DB	01N	26E	09	4			10/04/1983	10/05/1983
#########	FS	00022		#########	#########		DB	01N	26E	28	1	1	1		12/31/1956
#########	FS	00023		#########	#########		DB	01N	26E	16	1	2	4	10/31/1961	10/31/1961
#########	FS	00023	X	#########	#########		DB	01N	26E	16	3	1	1	06/01/1962	12/31/1962
#########	FS	00024		#########	#########		DB	02N	26E	02	1	4			12/31/1955
#########	FS	00027		#########	#########		DB	03N	26E	26	3	1			
#########	FS	00029		#########	#########		DB	02N	26E	14	1	4	4	11/24/1964	11/25/1964
#########	FS	00030		#########	#########		DB	03N	26E	21	4	3	3	03/01/1965	03/31/1965
#########	FS	00031		#########	#########		CH	06S	26E	33	3	3	2	04/23/1965	04/24/1965
#########	FS	00031	X	#########	#########		CH	06S	26E	33	3	3	1		02/28/1962
#########	FS	00032		#########	#########		DB	02N	26E	29	4	2	2	04/17/1964	04/20/1964
#########	FS	00032	X	#########	#########		DB	02N	26E	29	4	1			04/16/1964
#########	FS	00032	X2	#########	#########		DB	02N	26E	29	4	2	4	06/08/1979	06/08/1979
#########	FS	00032	X3	#########	#########		DB	02N	26E	29	4	2	4	12/10/1979	12/11/1979
#########	FS	00033		#########	#########		DB	03N	26E	19	2	1	4		
#########	FS	00035		#########	#########		DB	03N	26E	20	1	3	2		
#########	FS	00036		#########	#########		DB	03N	26E	33	3			02/21/1966	02/22/1966
#########	FS	00037		#########	#########		DB	03N	25E	13	3	4	4		
#########	FS	00038		#########	#########		DB	03N	26E	28	2	2		01/16/1967	01/18/1967
#########	FS	00039		#########	#########		DB	03N	26E	07	4	4		04/11/1966	04/12/1966
#########	FS	00040		#########	#########		DB	03N	25E	13	3	4	4		12/31/1906
#########	FS	00041		#########	#########		DB	02S	25E	04	3	2			
#########	FS	00042		#########	#########		DB	02N	26E	29	4	3	3	05/24/1966	05/25/1966
#########	FS	00043		#########	#########		DB	03N	26E	35	3	4	2	01/01/1967	01/02/1967
#########	FS	00044		#########	#########		DB	02N	26E	28	2	1	3	09/20/1953	09/30/1953
#########	FS	00044	X	#########	#########		DB	02N	26E	28	2	3	3	03/04/1958	03/31/1958
#########	FS	00044	X-2	#########	#########		DB	02N	26E	28	2	2	2		08/31/1958
#########	FS	00044	X-3	#########	#########		DB	02N	26E	28	2	2	3		
#########	FS	00045		#########	#########		DB	03N	26E	27	1	1	1	02/20/1967	02/21/1967
#########	FS	00046		#########	#########		DB	02N	26E	17	4	4	4	01/27/1967	01/28/1967
#########	FS	00047		#########	#########		DB	03N	26E	19	3	1	2	05/06/1967	05/09/1967
#########	FS	00048		#########	#########		DB	01N	26E	01	4	3		07/01/1967	07/05/1967
#########	FS	00049		#########	#########		DB	02N	26E	16	4	3	1	04/26/1967	04/27/1967
#########	FS	00050		#########	#########		DB	03N	26E	20	3	2	1	02/01/1968	02/01/1968
#########	FS	00051		#########	#########		DB	03N	26E	33	3	3	3	08/09/1967	08/09/1967
#########	FS	00052		#########	#########		DB	02N	26E	23	3	4	2		
#########	FS	00053		#########	#########		DB	03N	26E	17	3	3	2	01/31/1968	02/01/1968
#########	FS	00054		#########	#########		DB	02N	26E	10	3	2	2	12/05/1968	12/07/1968
#########	FS	00055		#########	#########		DB	03N	26E	20	3	2	3	02/24/1969	02/25/1969
#########	FS	00056		#########	#########		DB	01S	25E	01	4	3	4	03/08/1969	03/12/1969
#########	FS	00057		#########	#########		DB	03N	26E	33	1	3	2	03/25/1969	03/25/1969
#########	FS	00058		#########	#########		DB	03N	26E	19	2	4	2	03/26/1969	03/26/1969
#########	FS	00059		#########	#########		DB	03N	26E	20	3	2	3	03/27/1969	03/27/1969
#########	FS	00060		#########	#########		DB	03N	26E	34	2	2	2		
#########	FS	00061		#########	#########		DB	03N	26E	27	1	1			
#########	FS	00062		#########	#########		DB	03N	26E	34	1	2	2	10/08/1969	10/08/1969
#########	FS	00063		#########	#########		DB	03N	26E	19	3	1	4	05/05/1970	05/06/1970
#########	FS	00064		#########	#########		DB	02N	26E	05	2	2	2	02/06/1970	02/07/1970
#########	FS	00065		#########	#########		DB	03N	26E	28	3	1	2	06/30/1970	07/01/1970
#########	FS	00066		#########	#########		DB	03N	26E	02	4	2	4	10/26/1970	10/29/1970
#########	FS	00067		#########	#########		DB	04N	26E	05	2	3	2		
#########	FS	00068		#########	#########		DB	05N	26E	15	1	3	3	03/01/1971	04/17/1971

##########	E	09417	POD1	#########	#########		SF	11N	07E	27	4	1	4	10/31/2007	11/08/2007
##########	E	09418	POD1	#########	#########	NON GRAN	TO	06N	07E	28	2	3	1	11/13/2007	11/15/2007
##########	E	09419	POD1	#########	#########	NON GRAN	SF	11N	09E	20	4	1	4	03/11/2008	03/14/2008
##########	E	09420	POD1	#########	#########	NON-GRAN	TO	07N	07E	30	2	3	4		
##########	E	09421	POD1	#########	#########	NON	SF	11N	10E	09	3	2	4		
##########	E	09422	POD1	#########	#########		TO	09N	10E	32	4	2	2		12/31/1908
##########	E	09423	POD1	#########	#########		TO	08N	10E	09	3	1	1		
##########	E	09427	POD1	#########	#########		TO	08N	10E	33	1	2	1		12/31/1920
##########	E	09428	POD1	#########	#########		TO	08N	10E	24	2	2	4		06/30/1930
##########	E	09429	POD1	#########	#########		TO	08N	10E	14	1	1	3		06/30/1930
##########	E	09430	POD1	#########	#########		TO	08N	10E	17	1	3	3		12/31/1915
##########	E	09431	POD1	#########	#########	TOWN OF N	TO	05N	06E	29				03/05/2008	03/10/2008
##########	E	09432	POD1	#########	#########	TOWN OF N	TO	05N	06E	20				03/11/2008	03/13/2008
##########	E	09433	POD1	#########	#########	TOWN OF T	TO	06N	06E	22				11/26/2007	11/30/2007
##########	E	09434	POD1	#########	#########	NON-GRAN	BE	09N	06E	22	4	1	1		
##########	E	09436	POD1	#########	#########		TO	09N	08E	19	4	4	3	11/27/2007	11/28/2007
##########	E	09437	POD1	#########	#########	NON GRAN	BE	10N	06E	27	2	4	2		
##########	E	09438	POD1	#########	#########	NON GRAN	TO	07N	06E	27	1	3	4		
##########	E	09439	POD1	#########	#########	TOWN OF TA	JIQUE/TAJIQUE LAND								
##########	E	09440	POD1	#########	#########		TO	09N	08E	06	4	2	2	12/03/2007	12/07/2007
##########	E	09441	POD1	#########	#########	NON GRAN	SF	12N	07E	35	2	3	2		
##########	E	09442	POD1	#########	#########		TO	09N	09E	10	3	1	1	12/10/2007	12/22/2007
##########	E	09443	POD1	#########	#########	NON-GRAN	TO	09N	08E	19	4	4	2	12/10/2007	12/13/2007
##########	E	09444	POD1	#########	#########	NON GRAN	TO	08N	08E	22					
##########	E	09445	POD1	#########	#########		TO	07N	08E	22	2	2	2		
##########	E	09447	POD1	#########	#########	NON GRAN	BE	09N	06E	33	3	3	2		
##########	E	09453	POD1	#########	#########		TO	09N	08E	28	1	3	4	02/01/2008	02/04/2008
##########	E	09454	POD1	#########	#########	NON GRAN	SF	11N	07E	23	2	4	3	01/15/2008	01/23/2008
##########	E	09455	POD1	#########	#########										06/30/1971
##########	E	09456	POD1	#########	#########	NON GRAN	SF	10N	08E	12	2	1	2	01/28/2008	02/01/2008
##########	E	09457	POD1	#########	#########		BE	09N	06E	36	1	3	2	03/25/2008	03/31/2008
##########	E	09458	POD1	#########	#########		TO	04N	06E	14	1	3	3		12/31/1971
##########	E	09459	POD1	#########	#########		TO	04N	06E	14	4	4	2		18881231
##########	E	09460	POD1	#########	#########		TO	04N	06E	10	2	1	2		12/31/1919
##########	E	09461	POD1	#########	#########		TO	04N	06E	23	2	2	1		12/31/1908
##########	E	09462	POD1	#########	#########	NON-GRAN	TO	09N	08E	05	3	1	1	02/07/2008	02/08/2008
##########	E	09463	POD1	#########	#########	NON-GRAN	SF	11N	07E	35	1	1	2	04/03/2008	04/07/2008
##########	E	09464	POD1	#########	#########	NON GRAN	TO	06N	08E	31	4	4	1		
##########	E	09465	POD1	#########	#########		TO	09N	08E	28	1	2	2	02/26/2008	02/27/2008
##########	E	09466	POD1	#########	#########	NON-GRAN	TO	07N	09E	08	4	3	4	03/04/2008	03/05/2008
##########	E	09467	POD1	#########	#########	NON	BE	09N	06E	34	4	3	2		
##########	E	09468	POD1	#########	#########	TOWN OF T	TO	06N	07E	21					
##########	E	09469	POD1	#########	#########	NON	BE	09N	06E	09	1	3	3		
##########	E	09470	POD1	#########	#########	NON	TO	09N	08E	20	3	1	1	04/01/2008	04/03/2008
##########	E	09471	POD1	#########	#########		SF	10N	07E	25	3	1	2		
##########	E	09472	POD1	#########	#########	NON	SF	10N	09E	22	4	4	3	04/09/2008	04/11/2008
##########	E	09473	POD1	#########	#########	NON-GRAN	SF	11N	07E	27	3	3	1		
##########	E	09474	POD1	#########	#########	NON	SF	11N	08E	10	2	2	2	04/09/2008	04/12/2008
##########	E	09475	POD1	#########	#########	NON-GRAN	BE	08N	07E	06	2	1	3		
##########	E	09477	POD1	#########	#########	NON GRAN	SF	10N	07E	25	3	2	1		
##########	E	09479	POD1	#########	#########	TOWN OF T	TO	06N	07E	31					
##########	E	09480	POD1	#########	#########		TO	06N	06E	17	3	3	3		
##########	E	11530		#########	#########		TO	09N	09E	09	4	4			
##########	E	22965	-2 CLW	#########	#########		TO	08N	09E	17	1	2	1	03/27/1985	05/15/1985
##########	E	43230	POD1	#########	#########		TO	09N	08E	06	1	1		09/27/1985	09/27/1985
##########	FS	00001		#########	#########		DB	01N	26E	04	4	2	1	03/20/1984	03/20/1984
##########	FS	00002		#########	#########		DB	02N	26E	28	3	1	3	05/30/1979	10/09/1953
##########	FS	00002	X	#########	#########		DB	02N	26E	28	3	1	2		
##########	FS	00003		#########	#########		DB	01N	26E	16	2	1	1	08/31/1956	08/31/1957
##########	FS	00003	POD3	#########	#########		DB	02N	26E	27	3	3	4	03/10/2004	04/05/2004
##########	FS	00003	S	#########	#########		DB	01N	26E	16	4	1	1	10/16/1972	11/03/1972
##########	FS	00003	S-2	#########	#########		DB	01N	26E	16	2	3	3	02/28/2000	03/20/2000
##########	FS	00004	A	#########	#########		DB	02N	26E	03	2	3	4		
##########	FS	00004	X	#########	#########		DB	03N	26E	33	4	3			
##########	FS	00005		#########	#########		DB	03S	25E	16	3				11/30/1963
##########	FS	00005	X	#########	#########		DB	03S	25E	16					11/30/1963
##########	FS	00005	X-2	#########	#########		DB	03S	25E	16	3				11/30/1963
##########	FS	00011		#########	#########		DB	03N	26E	29	2	4	4	01/25/1968	01/26/1968
##########	FS	00013		#########	#########		DB	02N	26E	27	3				
##########	FS	00014		#########	#########		DB	02N	26E	28	1	1	1		12/31/1953
##########	FS	00014	S	#########	#########		DB	02N	26E	28	1	1	2		06/30/1962
##########	FS	00014	S-2	#########	#########		DB	02N	26E	29	2	2	1		12/31/1958
##########	FS	00014	S-3	#########	#########		DB	02N	26E	29	2	1	2	05/17/1974	05/22/1974
##########	FS	00014	S-4	#########	#########		DB	02N	26E	29	2	4	1	05/23/1974	05/26/1974

#########	E	09342	POD1	#########	#########	NON GRAN	SF	10N	08E	30	3	3	4	05/10/2007	05/11/2007
#########	E	09343	POD1	#########	#########		TO	06N	07E	05	4	4	3		
#########	E	09344	POD1	#########	#########	NON GRAN	TO	07N	07E	19	2	3	4	03/22/2007	04/20/2007
#########	E	09345	POD1	#########	#########		TO	09N	09E	04	3	2	4		
#########	E	09346	POD1	#########	#########	NON GRAN	SF	11N	08E	31	1	2	1	07/13/2007	07/17/2007
#########	E	09347	POD1	#########	#########		SF	11N	10E	08	2	2	4	05/21/2007	05/23/2007
#########	E	09348	POD1	#########	#########		SF	10N	07E	15	1	3	4		
#########	E	09349	POD1	#########	#########		TO	07N	09E	31	1	1	1		
#########	E	09350	POD1	#########	#########		TO	07N	09E	31	2	2	2		
#########	E	09351	POD1	#########	#########	NON GRAN	TO	08N	09E	17	1	4	3	05/02/2007	05/02/2007
#########	E	09352	POD1	#########	#########		BE	09N	06E	24	1	2	2	05/30/2007	05/31/2007
#########	E	09353	POD1	#########	#########		SF	10N	09E	20	1	2	2	04/25/2007	04/26/2007
#########	E	09354	POD1	#########	#########		TO	08N	08E	13	1			04/27/2007	04/28/2007
#########	E	09355	POD1	#########	#########		SF	10N	09E	05	2	1	2		
#########	E	09356	POD1	#########	#########	NON-GRAN	TO	09N	08E	28	1	3	2	05/30/2007	05/31/2007
#########	E	09357	POD1	#########	#########		SF	10N	09E	18	4	4	3	06/09/2007	06/10/2007
#########	E	09358	POD1	#########	#########		TO	09N	07E	35	1	4	4	06/11/2007	06/14/2007
#########	E	09359	POD1	#########	#########	NON-GRAN	SF	11N	08E	33	1	2	2	07/25/2007	07/26/2007
#########	E	09360	POD1	#########	#########		BE	08N	06E	09	4	2	2		12/31/1974
#########	E	09361	POD1	#########	#########		TO	09N	09E	08	2	3	4	07/02/2007	07/02/2007
#########	E	09362	POD1	#########	#########	NON GRAN	BE	08N	06E	14	1	1	3		
#########	E	09363	POD1	#########	#########	NON	SF	10N	09E	22	4	4	2	06/04/2007	06/05/2007
#########	E	09364	POD1	#########	#########	NON-GRAN	SF	10N	08E	12	2	4	4	09/20/2007	09/21/2007
#########	E	09365	POD1	#########	#########		TO	04N	08E	24	4	3	1		
#########	E	09366	POD1	#########	#########	NON GRAN	BE	09N	06E	26	3	3	1	08/08/1986	08/09/1986
#########	E	09367	POD1	#########	#########	NON	TO	09N	09E	08	2	2	2		
#########	E	09368	POD1	#########	#########		BE	09N	06E	28	4	4	1	07/17/2007	07/21/2007
#########	E	09369	POD1	#########	#########		BE	08N	06E	10	2	3	4		
#########	E	09370	POD1	#########	#########	NON GRAN	BE	09N	06E	04	4	1	2	07/24/2007	07/26/2007
#########	E	09371	POD1	#########	#########	NON-GRAN	BE	08N	06E	03	2	3	1	08/03/2007	08/08/2007
#########	E	09372	POD1	#########	#########		TO	08N	09E	33	3	3	3	10/27/1971	10/27/1971
#########	E	09372	POD2	#########	#########		TO	08N	09E	33	3	3	4	07/23/2007	07/24/2007
#########	E	09373	POD1	#########	#########	NON GRAN	TO	07N	12E	08	2	1	3	07/25/2007	07/31/2007
#########	E	09374	POD1	#########	#########		TO	04N	10E	15	2	4	3	07/23/2007	07/23/2007
#########	E	09375	POD1	#########	#########	NON GRAN	TO	07N	08E	23	2	1	2		
#########	E	09376	POD1	#########	#########	NON GRAN	TO	09N	10E	19	1	3	3		
#########	E	09377	POD1	#########	#########	TOWN OF N	TO	05N	06E	27					
#########	E	09378	POD1	#########	#########	NON GRAN	TO	06N	12E	18	2	3	4	08/01/2007	08/04/2007
#########	E	09379	POD1	#########	#########	NON GRAN	TO	06N	07E	18	2	1	4	08/08/2007	08/14/2007
#########	E	09380	POD1	#########	#########	NON GRAN	TO	04N	06E	33	4	1	2	09/20/2007	09/24/2007
#########	E	09381	POD1	#########	#########		TO	05N	06E	24	2	3	2	10/01/2007	10/02/2007
#########	E	09382	POD1	#########	#########	NON GRAN	TO	07N	08E	18	2	2	4		
#########	E	09383	POD1	#########	#########	NON GRAN	BE	09N	06E	13	3	1	2	09/17/2007	09/17/2007
#########	E	09384	POD1	#########	#########	NON GRAN	TO	05N	08E	16	4	4	2	08/08/2007	08/20/2007
#########	E	09385	POD1	#########	#########	NON GRAN	BE	09N	06E	10	2	3	1		
#########	E	09387	POD1	#########	#########		SF	11N	10E	09	1	4	1		
#########	E	09389	POD2	#########	#########										
#########	E	09389	POD3	#########	#########										
#########	E	09389	POD4	#########	#########										
#########	E	09390	POD1	#########	#########	TOWN OF N	TO	05N	06E	28					
#########	E	09391	POD1	#########	#########	NON GRAN	TO	05N	08E	08	4	4	4		
#########	E	09392	POD1	#########	#########	NON GRAN	TO	09N	08E	19	3	3	1	09/05/2007	09/10/2007
#########	E	09393	POD1	#########	#########		TO	04N	07E	29	1	3	4	08/30/2007	09/20/2007
#########	E	09394	POD1	#########	#########	NON GRAN	TO	06N	08E	26	2	2	2	09/03/2007	09/12/2007
#########	E	09395	POD1	#########	#########	NON GRAN	TO	09N	08E	19	3	4	1		
#########	E	09396	POD1	#########	#########		TO	06N	06E	04	1	3	1	09/16/2007	09/16/2007
#########	E	09397	POD1	#########	#########		SF	12N	07E	28				01/21/2008	01/24/2008
#########	E	09398	POD1	#########	#########		SF	12N	07E	28				01/07/2008	01/08/2008
#########	E	09399	POD1	#########	#########	NON GRAN	TO	09N	08E	19	3	3	1		
#########	E	09400	POD1	#########	#########	NON GRAN	TO	04N	06E	33	3	4	1	09/18/2007	09/19/2007
#########	E	09402	POD1	#########	#########	NON-GRAN	TO	07N	08E	12	1	1	2		
#########	E	09403	POD1	#########	#########		TO	03N	11E	27	4	4	4	10/29/2007	11/01/2007
#########	E	09404	POD1	#########	#########	TOWN OF N	TO	04N	06E	03				09/24/2007	09/27/2007
#########	E	09405	POD1	#########	#########	NON GRAN	BE	09N	06E	25	1	1	1	09/19/2007	09/24/2007
#########	E	09406	POD1	#########	#########	NON-GRAN	BE	09N	06E	33	1	1	1	10/03/2007	10/05/2007
#########	E	09407	POD1	#########	#########	NON-GRAN	TO	05N	11E	12	2	1	1		
#########	E	09408	POD1	#########	#########	TOWN OF N	TO	04N	06E	05					
#########	E	09409	POD1	#########	#########		TO	09N	08E	32	2	3	4	09/27/2007	09/28/2007
#########	E	09411	POD1	#########	#########	TOWN OF T	BE							12/19/2007	12/21/2007
#########	E	09412	POD1	#########	#########	NON GRAN	TO	08N	09E	07	4	3	3	10/08/2007	10/09/2007
#########	E	09413	POD1	#########	#########	NON GRAN	BE	08N	06E	04	4	1	2		
#########	E	09414	POD1	#########	#########	NON GRAN	SF	10N	08E	35	1	1	3	10/09/2007	10/10/2007
#########	E	09415	POD1	#########	#########	NON GRAN	BE	09N	06E	25	1	1	2		
#########	E	09416	POD1	#########	#########	NON GRAN	TO	07N	08E	08	3	1	1	10/22/2007	10/26/2007

#########	E	09261	POD1	#########	#########	CHILILI	BE	08N	07E	17	2	3	1			
#########	E	09262	POD1	#########	#########		TO	09N	08E	19	3	2	2			
#########	E	09263	POD1	#########	#########	NON-GRAN	SF	10N	07E	04	2	2	2		09/05/2006	09/11/2006
#########	E	09264	POD1	#########	#########	NON-GRAN	SF	10N	07E	04	2	2	2		09/11/2006	09/14/2006
#########	E	09265	POD1	#########	#########	NON-GRAN	SF	11N	07E	20	4	2	2		11/13/2006	11/14/2006
#########	E	09266	POD1	#########	#########	NON-GRAN	SF	11N	08E	21	3	4	4		10/23/2006	10/26/2006
#########	E	09267	POD1	#########	#########	NON-GRAN	TO	09N	09E	17	2	2	3		05/01/2007	05/04/2007
#########	E	09268	POD1	#########	#########	NON-GRAN	TO	08N	08E	06	2				09/26/2006	09/27/2006
#########	E	09269	POD1	#########	#########	NON GRAN	TO	02N	10E	13	1	1	1		09/13/2006	09/15/2006
#########	E	09270	POD1	#########	#########	NON GRAN	SF	12N	08E	34	2	2	2		09/21/2006	09/25/2006
#########	E	09271	POD1	#########	#########	NON GRAN	SF	10N	08E	21	1	4	2		09/19/2006	09/20/2006
#########	E	09272	POD1	#########	#########	NON GRAN	SF	10N	07E	25	3	1	2		11/07/2006	11/08/2006
#########	E	09273	POD1	#########	#########	NON GRAN	SF	10N	07E	25	3	1	4		11/04/2006	11/06/2006
#########	E	09274	POD1	#########	#########	NON-GRAN	TO	05N	07E	03	4	3	3		09/29/2006	09/30/2006
#########	E	09275	POD1	#########	#########	NON GRAN	BE	09N	06E	11	2	2	1		09/27/2006	10/03/2006
#########	E	09276	POD1	#########	#########	NON-GRAN	TO	09N	09E	09	3	4	3		10/17/2006	10/17/2006
#########	E	09277	POD1	#########	#########	TOWN OF N	TO	05N	06E	35					10/05/2006	10/06/2006
#########	E	09278	POD1	#########	#########	NON-GRAN	TO	09N	08E	06	4	2	2		04/09/2007	04/12/2007
#########	E	09279	POD1	#########	#########		TO	02N	10E	03	4	2	2		09/18/2006	09/19/2006
#########	E	09281	POD1	#########	#########	NON-GRAN	BE	09N	06E	02	1	2	4		10/30/2006	11/03/2006
#########	E	09282	POD1	#########	#########	NON-GRAN	TO	09N	08E	32	3	2	1		09/01/2006	09/06/2006
#########	E	09282	POD2	#########	#########		TO	09N	08E	32	3	1	4		04/26/2007	04/26/2007
#########	E	09283	POD1	#########	#########	NON-GRAN	SF	10N	07E	25	1	3	4		10/07/2006	10/08/2006
*#########	*E*	*09285*	*POD1*	*#########	*#########	*NON-GRAN*	*BE*	*09N*	*06E*	*28*	*4*	*3*	*4*			
#########	E	09286	POD1	#########	#########	NON-GRAN	TO	04N	07E	16	4	2	3		09/27/2006	09/30/2006
#########	E	09287	POD1	#########	#########	NON-GRAN	SF	11N	08E	28	3	1	4			
#########	E	09288	POD1	#########	#########	NON-GRAN	TO	04N	07E	33	3	3	4		10/25/2006	10/30/2006
#########	E	09289	POD1	#########	#########	NON-GRAN	TO	04N	07E	33	3	3	2			
#########	E	09290	POD1	#########	#########	NON-GRAN	TO	04N	07E	33	3	4	2			
#########	E	09291	POD1	#########	#########	NON-GRAN	TO	04N	07E	10	3	2	2		01/15/2007	01/16/2007
#########	E	09293	POD1	#########	#########	NON-GRAN	SF	11N	07E	21	2	1	1		11/10/2006	11/13/2006
#########	E	09294	POD1	#########	#########	NON-GRAN	TO	04N	06E	28	4	3	1		02/05/2008	02/08/2008
#########	E	09295	POD1	#########	#########	NON-GRAN	TO	05N	06E	14	4	1	1		10/23/2006	10/24/2006
#########	E	09296	POD1	#########	#########	TOWN OF N	TO	05N	06E	28					09/26/2007	09/26/2007
#########	E	09297	POD1	#########	#########	NON-GRAN	TO									
#########	E	09298	POD1	#########	#########	TOWN OF T	TO	05N	06E	09	1	2	4		03/19/2007	03/28/2007
#########	E	09299	POD1	#########	#########		BE	08N	06E	10	2	3	4		11/29/2006	12/04/2006
#########	E	09300	POD1	#########	#########	NON-GRAN	TO	06N	07E	18	1	4	3		11/06/2006	11/07/2006
#########	E	09301	POD1	#########	#########	NON-GRAN	TO	08N	09E	18	2	4	4		10/24/2006	10/24/2006
#########	E	09302	POD1	#########	#########	NON-GRAN	SF	10N	08E	33	1	3	2		10/27/2006	10/27/2006
#########	E	09303	POD1	#########	#########	NON-GRAN	SF	11N	07E	22	2	1	2		11/03/2006	11/09/2006
#########	E	09304	POD1	#########	#########		SF	10N	07E	25	3	1	3		11/11/2006	11/12/2006
#########	E	09305	POD1	#########	#########	NON-GRAN	SF	10N	07E	13	3	4	3		11/13/2006	11/14/2006
#########	E	09306	POD1	#########	#########	NON-GRAN	TO	09N	08E	14	3	3	3		10/17/2006	10/18/2006
#########	E	09307	POD1	#########	#########	NON-GRAN	TO	09N	09E	21	2	1	4		11/14/2006	11/15/2006
#########	E	09308	POD1	#########	#########	NON-GRAN	TO	09N	09E	12	2	1	1		12/05/2006	12/06/2006
#########	E	09309	POD1	#########	#########		SF	10N	07E	25	3	3	3		12/07/2006	12/07/2006
#########	E	09310	POD1	#########	#########	NON-GRAN	TO	07N	06E	36	4	4	4		11/28/2006	12/08/2006
#########	E	09311	POD1	#########	#########	NON-GRAN	BE	09N	06E	09	3	1	4		01/03/2007	01/19/2007
#########	E	09312	POD1	#########	#########	NON-GRAN	SF	11N	07E	11	4	4	4		08/16/2007	08/21/2007
#########	E	09313	POD1	#########	#########	NON-GRAN	BE	09N	06E	25	1	3	3			
#########	E	09314	POD1	#########	#########	TOWN OF N	TO								03/28/2007	03/31/2007
#########	E	09315	POD1	#########	#########	TOWN OF N	TO	05N	06E	28					04/27/2007	05/07/2007
#########	E	09316	POD1	#########	#########	NON-GRAN	BE	09N	06E	35	4	2	2		04/24/2007	04/25/2007
#########	E	09317	POD1	#########	#########		TO	08N	08E	24					02/21/2007	02/24/2007
#########	E	09319	POD1	#########	#########		TO	07N	09E	32	1	4	4		02/20/2007	02/20/2007
#########	E	09320	POD1	#########	#########	NON-GRAN	SF	11N	07E	22	4	4	4		04/09/2007	04/18/2007
#########	E	09321	POD1	#########	#########	NON GRAN	TO	06N	08E	09	4	3	3			
#########	E	09322	POD1	#########	#########	CHILILI	BE	08N	07E	21						12/31/1939
#########	E	09323	POD1	#########	#########	NON GRAN	TO	05N	08E	05	3	4	3		02/07/2007	02/10/2007
#########	E	09324	POD1	#########	#########	NON GRAN	SF	10N	08E	13	4	3	2		03/27/2007	03/27/2007
#########	E	09325	POD1	#########	#########		BE	09N	06E	21	4	4	3			
#########	E	09326	POD1	#########	#########	NON	SF	11N	10E	30	3	1	3		04/02/2007	04/03/2007
#########	E	09327	POD1	#########	#########	NON GRAN	TO	09N	07E	14	3	1	2		07/05/2007	07/12/2007
#########	E	09328	POD1	#########	#########	NON GRAN	SF	11N	10E	31	1	1	1		03/12/2007	03/14/2007
#########	E	09329	POD1	#########	#########	NON GRAN	TO	07N	07E	01	3	4	1		04/05/2007	04/06/2007
#########	E	09331	POD1	#########	#########	NON GRAN	TO	09N	08E	24	1	3	3		07/12/2007	07/13/2007
#########	E	09332	POD1	#########	#########		TO	04N	07E	23	2	1	1		06/22/2007	06/28/2007
#########	E	09333	POD1	#########	#########		TO	04N	07E	23	2	3	1		06/18/2007	06/21/2007
#########	E	09334	POD1	#########	#########	NON GRAN	TO	06N	07E	13	2	3	3		04/18/2007	04/19/2007
#########	E	09335	POD1	#########	#########	NON GRAN	BE	09N	06E	26	4	4	3		03/19/2007	03/21/2007
#########	E	09339	POD1	#########	#########		TO	09N	08E	10	3	4	3			
#########	E	09340	POD1	#########	#########	CHILILI	BE	08N	07E	12					03/08/2007	03/09/2007
#########	E	09341	POD1	#########	#########		TO	04N	06E	34	2	2	2		11/01/2007	11/02/2007

#########	E	09180	POD1	#########	#########	NON-GRAN	TO	09N	09E	22	3	3	1		09/11/2006	09/12/2006
#########	E	09181	POD1	#########	#########	NON GRAN	SF	11N	07E	23	1	2	1		03/23/2006	03/31/2006
#########	E	09182	POD1	#########	#########	CHILILI	BE	08N	07E	17	1	4	3			
#########	E	09183	POD1	#########	#########		SF	10N	09E	31	3	2	2		04/07/2006	04/14/2006
#########	E	09184	POD1	#########	#########	NON GRAN	BE	09N	06E	03	4	4	4		06/15/2006	06/23/2006
#########	E	09186	POD1	#########	#########		TO	08N	08E	06					11/09/2006	11/10/2006
#########	E	09187	POD1	#########	#########	TOWN OF	TO								03/30/2006	03/30/2006
#########	E	09188	POD1	#########	#########		TO	09N	08E	19	4	1			03/14/2006	03/16/2006
#########	E	09189	POD1	#########	#########	TOWN OF N	TO	04N	06E	03						
#########	E	09190	POD1	#########	#########		TO	07N	08E	02	4	4	2		03/24/2006	03/24/2006
#########	E	09191	POD1	#########	#########		TO	08N	08E	13						
#########	E	09192	POD1	#########	#########	NON GRAN	SF	12N	07E	35						
#########	E	09193	POD1	#########	#########		TO	04N	07E	34	4	1	2		03/28/2006	03/31/2006
#########	E	09194	POD1	#########	#########		TO	05N	07E	03	3	3	1		04/17/2006	04/17/2006
#########	E	09195	POD1	#########	#########	NON GRAN	TO	10N	10E	14	2	3	3			
#########	E	09196	POD1	#########	#########		BE	09N	06E	04	3	3	2			
#########	E	09197	POD1	#########	#########	NON GRAN	SF	10N	10E	14	1	4	3			
#########	E	09198	POD1	#########	#########	CHILILI	BE	08N	07E	14					04/11/2006	04/11/2006
#########	E	09200	POD1	#########	#########	NON-GRAN	TO	07N	08E	22	3	3	1		04/04/2006	04/04/2006
#########	E	09201	POD1	#########	#########		TO	09N	08E	26	4	4	3		04/05/2006	04/05/2006
#########	E	09202	POD1	#########	#########		TO								04/10/2006	04/11/2006
#########	E	09203	POD1	#########	#########		TO	06N	06E	20	3	4	4			
#########	E	09204	POD1	#########	#########	NON-GRAN	TO	04N	07E	18	3	2	1			
#########	E	09205	POD1	#########	#########	NON-GRAN	TO	04N	07E	18	4	1	1			
#########	E	09206	POD1	#########	#########	NON-GRAN	TO	04N	07E	17	3	3	2			
#########	E	09207	POD1	#########	#########	NON-GRAN	TO	04N	07E	17	3	3	4			
#########	E	09208	POD1	#########	#########	NON-GRAN	TO	04N	07E	18	4	4	4			
#########	E	09209	POD1	#########	#########	NON-GRAN	TO	04N	07E	18	4	3	1			
#########	E	09210	POD1	#########	#########	NON-GRAN	TO	04N	07E	18	3	4	2			
#########	E	09211	POD1	#########	#########		TO	06N	09E	22	4	4	4			12/31/1920
#########	E	09212	POD1	#########	#########	TOWN OF N	TO								04/19/2006	04/20/2006
#########	E	09213	POD1	#########	#########		SF	10N	08E	33	1	1	3		05/02/2006	05/03/2006
#########	E	09214	POD1	#########	#########	NON-GRAN	TO	09N	07E	03	1	2	3			
#########	E	09215	POD1	#########	#########		TO	06N	08E	15	2	4	3		04/20/2007	04/20/2007
#########	E	09216	POD1	#########	#########	NON-GRAN	SF	10N	07E	36	1	1	2		05/24/2006	05/25/2006
#########	E	09218	POD1	#########	#########		TO	06N	06E	20	3	2	4			
#########	E	09219	POD1	#########	#########	NON-GRAN	TO	04N	06E	13	4	2	4		10/28/2006	11/02/2006
#########	E	09221	POD1	#########	#########		TO	06N	08E	26	3	4	2		05/16/2006	05/18/2006
#########	E	09222	POD1	#########	#########		BE	09N	06E	28	3	2	3		05/22/2006	05/24/2006
#########	E	09223	POD1	#########	#########	NON-GRAN	SF	10N	09E	35	1	2	2		06/02/2006	06/05/2006
#########	E	09224	POD1	#########	#########	NON-GRAN	TO	09N	07E	33	1	1	3			
#########	E	09225	POD1	#########	#########		TO	09N	07E	31	3	3	1		06/16/2006	06/19/2006
#########	E	09226	POD1	#########	#########		TO	07N	07E	27	2	2	2		07/05/2006	07/10/2006
#########	E	09227	POD1	#########	#########	NON-GRAN	TO	08N	08E	26					06/13/2006	06/13/2006
#########	E	09228	POD1	#########	#########		SF	10N	07E	25	1	3	3		06/01/2006	06/01/2006
#########	E	09229	POD1	#########	#########		SF	10N	07E	25	1	3	3		06/02/2006	06/02/2006
#########	E	09230	POD1	#########	#########		BE	09N	06E	03	3	3	3		06/29/2006	07/08/2006
#########	E	09231	POD1	#########	#########		TO	06N	08E	04	1	4	2		07/01/1975	08/30/1976
#########	E	09232	POD1	#########	#########	TOWN OF N	TO								06/20/2006	06/20/2006
#########	E	09233	POD1	#########	#########	NON GRAN	SF	10N	07E	35	2	1	2		09/14/2007	09/19/2007
#########	E	09234	POD1	#########	#########	NON-GRAN	TO	06N	07E	07	4	4	2		08/28/2006	08/30/2006
#########	E	09235	POD1	#########	#########	NON GRAN	BE	09N	06E	35	3	3	1			
#########	E	09236	POD1	#########	#########	NON GRAN	TO	05N	06E	04	3	3	3		06/26/2006	07/14/2006
#########	E	09237	POD1	#########	#########	NON GRAN	TO	06N	08E	09	1	2	3			
#########	E	09238	POD1	#########	#########	NON GRAN	TO	09N	08E	29	1	1	1		07/04/2006	07/04/2006
#########	E	09239	POD1	#########	#########		TO	07N	08E	15	1	1	1		02/15/2007	02/19/2007
#########	E	09240	POD1	#########	#########	NON GRAN	TO	06N	07E	06	3	2	4		08/10/2006	08/24/2006
#########	E	09241	POD1	#########	#########	NON-GRAN	TO	09N	07E	02	2	4	4		08/14/2006	08/15/2006
#########	E	09243	POD1	#########	#########		BE	09N	06E	36	2	3	3		08/03/2006	08/08/2006
#########	E	09244	POD1	#########	#########		TO	08N	09E	18	2	3	3		07/17/2006	07/18/2006
#########	E	09245	POD1	#########	#########	CHILILI	BE								09/11/2006	09/13/2006
#########	E	09246	POD1	#########	#########	CHILILI	TO								08/28/2006	08/30/2006
#########	E	09247	POD1	#########	#########		TO	06N	08E	26	1	4	1		07/20/2006	07/20/2006
#########	E	09248	POD1	#########	#########		TO	06N	08E	26	2	3	2		07/21/2006	07/24/2006
#########	E	09249	POD1	#########	#########		TO	09N	09E	18	3	3	4			
#########	E	09250	POD1	#########	#########	TOWN OF N	TO	04N	06E	02					10/02/2006	10/05/2006
#########	E	09252	POD1	#########	#########		TO	09N	08E	13	1	1	2		07/31/2006	08/02/2006
#########	E	09253	POD1	#########	#########		BE	09N	06E	01	2	4	2		09/14/2006	09/21/2006
#########	E	09254	POD1	#########	#########	NON-GRAN	BE	09N	06E	09	3	2	4			
#########	E	09255	POD1	#########	#########		SF	11N	08E	32	3	4	4		09/15/2006	09/19/2006
#########	E	09256	POD1	#########	#########	NON-GRAN	TO	09N	08E	32	3	2	1		08/09/2006	08/10/2006
#########	E	09257	POD1	#########	#########	NON-GRAN	TO	09N	08E	06	2	1	1		05/02/2007	05/04/2007
#########	E	09259	POD1	#########	#########	NON-GRAN	TO	08N	09E	07	4	3	1		09/25/2006	09/25/2006
#########	E	09260	POD1	#########	#########	NON GRAN	TO	08N	08E	02					08/22/2006	08/22/2006

#########	E	09100		#########	#########	NON GRAN	TO	05N	07E	09	3	1	2	05/04/2006	05/04/2006
#########	E	09101		#########	#########	NON GRAN	TO	09N	09E	19	3	1	4	09/01/2005	10/01/2005
#########	E	09102		#########	#########		SF	11N	09E	20	2	1	2		
#########	E	09103		#########	#########	NON GRAN	TO	08N	09E	18	2	3	1		
#########	E	09104		#########	#########	TOWN OF T	TO							09/12/2005	09/13/2005
#########	E	09105		#########	#########	NON GRAN	SF	11N	07E	13				09/08/2005	09/13/2005
#########	E	09106		#########	#########	CHILILI	TO							09/06/2005	09/09/2005
#########	E	09107		#########	#########	NON GRAN	BE	08N	06E	01	2	4	2	09/19/2005	09/21/2005
#########	E	09108		#########	#########	NON GRAN	TO	07N	08E	07	4	4	3		
#########	E	09109		#########	#########		BE	09N	06E	04				06/28/2006	07/29/2006
#########	E	09111		#########	#########	NON GRAN	TO								
#########	E	09112		#########	#########	NON GRAN	TO	04N	06E	07	3	3	2		
#########	E	09112	POD1	#########	#########	NON GRAN	TO	04N	06E	07	3	3	2	07/13/2006	08/09/2006
#########	E	09113		#########	#########	NON-GRAN	SF	10N	08E	12	1	1	2		
#########	E	09114		#########	#########		TO	06N	08E	26	4	2	3	10/13/2005	10/13/2005
#########	E	09115		#########	#########		TO	06N	08E	26	4	4	3	10/14/2005	10/14/2005
#########	E	09116		#########	#########		BE	09N	06E	22	4	4	1		
#########	E	09117		#########	#########	NON GRAN	TO	08N	09E	17	1	4	3	09/26/2005	09/26/2005
#########	E	09118		#########	#########	NON GRAN	SF	11N	09E	24	1	2	3	10/20/2005	10/21/2005
#########	E	09119		#########	#########		TO	06N	07E	18	3	1	3	09/28/2005	09/29/2005
#########	E	09120		#########	#########		TO	08N	09E	07	4	2	3	09/23/2005	09/23/2005
#########	E	09121		#########	#########	NON GRAN	TO	09N	08E	19	4	2	4	09/28/2005	09/30/2005
#########	E	09122		#########	#########	NON GRAN	TO	09N	08E	19	4	1			
#########	E	09123		#########	#########	NON GRAN	TO	09N	09E	17	1	1	2	06/12/2006	06/14/2006
#########	E	09124		#########	#########	NON GRAN	SF	11N	07E	27	4	2	3	11/07/2005	11/11/2005
#########	E	09125		#########	#########	NON GRAN	SF	10N	09E	18	3	3	4		
#########	E	09126		#########	#########	NON GRAN	BE	08N	06E	02	3	4	4	06/24/2006	06/27/2006
#########	E	09127		#########	#########	NON GRAN	TO	07N	08E	08	3	3	3	10/25/2005	10/27/2005
#########	E	09128		#########	#########	NON GRAN	SF	12N	07E	34				12/19/2005	12/21/2005
#########	E	09129		#########	#########	NON GRAN	TO	07N	08E	01	2	3	3		
#########	E	09130		#########	#########	NON GRAN	TO	09N	09E	31	2	2	2		
#########	E	09131		#########	#########	NON GRAN	SA	10N	08E	33	1	2	2	11/01/2005	11/01/2005
#########	E	09132		#########	#########	NON GRAN	TO	07N	11E	31	2	1	4	10/26/2005	11/02/2005
#########	E	09133		#########	#########	NON GRAN	TO	09N	08E	09	4	3	2	11/01/2005	11/02/2005
#########	E	09134		#########	#########		TO	06N	07E	28	2	4	1	01/05/2006	01/06/2006
#########	E	09135		#########	#########	NON GRAN	TO	09N	07E	31	3	4	4	11/15/2005	11/16/2005
#########	E	09136		#########	#########	TOWN OF T	TO	06N	06E	34				01/06/2006	01/06/2006
#########	E	09137		#########	#########		SF	11N	07E	15	4	3	2		
#########	E	09138		#########	#########		SF	11N	07E	27	4	1	2	02/07/2006	02/14/2006
#########	E	09139		#########	#########	NON GRAN	SF	10N	08E	28	4	4	3	01/03/2006	01/04/2006
#########	E	09140		#########	#########		TO	04N	07E	25	1	1	3	12/12/2005	12/16/2005
#########	E	09141		#########	#########	NON GRAN	TO	04N	07E	29	3	3	4	12/01/2005	12/05/2005
#########	E	09143		#########	#########		SF	10N	08E	28	3	1	2	12/10/2005	12/10/2005
#########	E	09144		#########	#########	CHILILI	TO								
#########	E	09145		#########	#########	NON GRAN	TO							01/05/2006	01/12/2006
#########	E	09146		#########	#########		SF	11N	07E	21	2	2	1	01/12/2006	01/13/2006
#########	E	09147		#########	#########	NON GRAN	SF	10N	08E	33	1	3	3	01/02/2006	01/03/2006
#########	E	09148		#########	#########	NON-GRAN	TO	05N	07E	11	3	3	1	01/05/2006	01/08/2006
#########	E	09149		#########	#########		TO	07N	09E	29	2	2	2	01/31/1950	01/31/1950
#########	E	09150		#########	#########	TOWN OF T	TO	06N	07E	20				01/09/2006	01/10/2006
#########	E	09152		#########	#########	TOWN OF T	TO								
#########	E	09153		#########	#########	NON GRAN	TO	04N	06E	33	4	4	1		
#########	E	09154		#########	#########	NON GRAN	TO	09N	07E	15	3	3	2	01/17/2006	01/19/2006
#########	E	09155		#########	#########		BE	08N	06E	02	3	3	3		
#########	E	09156		#########	#########	NON GRAN	SF	11N	08E	31	3	3	2	01/21/2006	01/27/2006
#########	E	09157		#########	#########	NON GRAN	BE	09N	06E	33	4	1	2	02/01/2006	02/03/2006
#########	E	09158		#########	#########	NON GRAN	TO	09N	08E	10	3	3	1	01/24/2006	01/24/2006
#########	E	09159		#########	#########	NON GRAN	TO	09N	08E	10	3	3	1	01/25/2006	01/26/2006
#########	E	09160		#########	#########	NON GRAN	TO	09N	08E	10	3	3	1	01/30/2006	01/30/2006
#########	E	09161		#########	#########	NON GRAN	BE	08N	06E	22	2	2	2	02/01/2006	02/02/2006
#########	E	09162		#########	#########	NON GRAN	SF	12N	08E	35	1	2	2	02/22/2006	02/23/2006
#########	E	09163		#########	#########		SF	10N	09E	07	2	2	4		
#########	E	09164		#########	#########		SF	10N	09E	21	2	1	1		
#########	E	09165		#########	#########		SF	10N	08E	18	3	4	4	03/06/2006	03/07/2006
#########	E	09167	POD1	#########	#########		TO	09N	09E	19	3	1	3	02/13/2006	02/14/2006
#########	E	09169	POD1	#########	#########		SF	10N	07E	17	4	2	3	02/13/2006	02/17/2006
#########	E	09170	POD1	#########	#########	NON GRAN	TO	06N	09E	06	2	3	4		
#########	E	09171	POD1	#########	#########		BE	09N	06E	33	3	2		03/06/2006	03/07/2006
#########	E	09172	POD1	#########	#########		BE	08N	06E	03	4	3	3	05/25/2006	06/02/2006
#########	E	09173	POD1	#########	#########		SF	11N	07E	15	3	3	3	02/20/2006	03/02/2006
#########	E	09175		#########	#########	CHILILI	BE	08N	07E	30					
#########	E	09177	POD1	#########	#########		SF	11N	07E	22	4	1	3		
#########	E	09178	POD1	#########	#########		SF	11N	07E	22	4	1	1		
#########	E	09179	POD1	#########	#########	NON GRAN	TO	07N	06E	34	1	2	3	05/09/2006	05/12/2006

#########	E	09032		##########	#########	CHILILI	BE	09N	07E	08				05/06/2005	05/09/2005
#########	E	09033		##########	#########	NON GRAN	TO	09N	08E	15					
#########	E	09034		##########	#########		SF	11N	09E	11	1	3	4		
#########	E	09035		##########	#########	CHILILI	TO							05/24/2005	06/02/2005
#########	E	09036		##########	#########	NON GRAN	TO	08N	08E	06				05/23/2005	05/24/2005
#########	E	09037		##########	#########	TOWN OF T	TO							10/17/2005	10/20/2005
#########	E	09038		##########	#########		TO	06N	08E	33	1	3	2		
#########	E	09038	POD1	##########	#########	NON GRAN	TO	06N	08E	33	1	3	2		
#########	E	09039		##########	#########	TOWN OF N	TO	05N	06E	32				03/21/2006	03/23/2006
#########	E	09040		##########	#########	NON GRAN	SF	10N	09E	01	4	4	4		
#########	E	09042		##########	#########		BE	09N	06E	34	2	4	4		01/24/1971
#########	E	09043		##########	#########	TOWN OF T	TO	06N	07E	07				06/16/2005	06/18/2005
#########	E	09043	POD2	##########	#########	TOWN OF T	TO	06N	07E	07				04/14/2006	04/17/2006
#########	E	09044		##########	#########		TO	05N	07E	03	3	3	3		
#########	E	09045		##########	#########	TOWN OF T	TO	06N	06E	02				07/16/2005	07/20/2005
#########	E	09046		##########	#########	NON-GRAN	SF	10N	07E	13	4	4	1	06/25/2005	06/28/2005
#########	E	09048		##########	#########	NON GRAN	SF	10N	07E	34	2	2	1	06/03/2005	06/07/2005
#########	E	09049		##########	#########		TO	09N	08E	07	3	4	1	06/15/2005	06/16/2005
#########	E	09050		##########	#########		TO	09N	08E	07	3	4	4		
#########	E	09051		##########	#########		TO	05N	08E	35	4	4	3	10/20/2005	11/10/2005
#########	E	09052		##########	#########		TO	03N	09E	04	1	1	3	09/23/2005	09/24/2005
#########	E	09053		##########	#########	TOWN OF T	TO	06N	07E	20					
#########	E	09054		##########	#########		TO	06N	07E	20	1	3	2	06/23/2005	06/27/2005
#########	E	09055		##########	#########	NON GRAN	TO	07N	07E	22	3	3	3	08/06/2005	08/09/2005
#########	E	09056		##########	#########	NON GRAN	TO	09N	09E	05				07/08/2005	07/11/2005
#########	E	09057		##########	#########	NON GRAN	TO	04N	06E	02	2	2	3	07/12/2005	07/12/2005
#########	E	09057	POD1	##########	#########		TO	04N	06E	02	2	2	3	10/25/2006	10/29/2006
#########	E	09058		##########	#########		BE	09N	06E	03	3	4	4	07/06/2005	07/09/2005
#########	E	09059		##########	#########	NON GRAN	TO	07N	07E	11				01/18/2006	07/15/2005
#########	E	09059	POD2	##########	#########	NON GRAN	TO	07N	07E	11				01/18/2006	
#########	E	09060		##########	#########	NON-GRAN	BE	09N	06E	11	4	4	4		
#########	E	09060	POD1	##########	#########	NON GRAN	BE	09N	06E	11	4	4	4	01/22/2007	01/26/2007
#########	E	09061		##########	#########	NON-GRAN	BE	09N	06E	14	2	2	2	01/30/2006	01/31/2006
#########	E	09062		##########	#########	NON GRAN	TO							06/07/2006	06/09/2006
#########	E	09063		##########	#########	NON-GRAN	BE	09N	06E	04	3	1	1	07/13/2005	07/19/2005
#########	E	09064		##########	#########	NON GRAN	BE	08N	06E	10	1	4	1	07/29/2005	
#########	E	09065		##########	#########	NON GRAN	SF	10N	08E	20	1			01/06/2006	01/07/2006
#########	E	09066		##########	#########	NON GRAN	TO								
#########	E	09067		##########	#########	NON-GRAN	TO	08N	08E	03				07/21/2005	07/21/2005
#########	E	09068		##########	#########		BE	08N	06E	09	4	2	1	08/04/2005	08/08/2005
#########	E	09069		##########	#########		BE	08N	06E	10	3	2	1	08/02/2005	08/03/2005
#########	E	09070		##########	#########	NON GRAN	BE	08N	06E	10	1	2	2		
#########	E	09071		##########	#########	NON GRAN	SF	12N	08E	26	1	3	3	09/07/2005	09/09/2005
#########	E	09072		##########	#########		TO	09N	07E	11	1	1	4	09/19/2005	09/21/2005
#########	E	09073		##########	#########	NON-GRAN	TO	07N	07E	22	3	1	1	05/01/2006	05/03/2006
#########	E	09074		##########	#########	NON-GRAN	SF	11N	07E	16	2	4	4	08/08/2005	08/11/2005
#########	E	09075		##########	#########		BE	09N	06E	11	3	4	4		
#########	E	09075	POD1	##########	#########	NON GRAN	BE	09N	06E	11	4	4	4		
#########	E	09076		##########	#########	TOWN OF T	TO	06N	06E	23					
#########	E	09077		##########	#########	TOWN OF T	TO	06N	06E	23				09/13/2005	09/14/2005
#########	E	09078		##########	#########	TOWN OF T	TO	06N	06E	23					
#########	E	09079		##########	#########	NON-GRAN	TO	09N	07E	23	2	1	2	11/29/2005	12/06/2005
#########	E	09079	POD1	##########	#########	NON GRAN	TO	09N	07E	23	2	1	2	04/03/2006	04/14/2006
#########	E	09080		##########	#########	NON GRAN	BE	08N	06E	03	4	2	1		
#########	E	09081		##########	#########		SF	10N	09E	02	3	4	4	08/01/2005	08/02/2005
#########	E	09082		##########	#########		TO	09N	08E	32	1	2	4	07/27/2005	07/30/2005
#########	E	09083		##########	#########		TO	09N	07E	02	4	2	4	07/20/2005	07/26/2005
#########	E	09084		##########	#########	TOWN OF T	TO	06N	06E	15				03/17/2006	03/27/2006
#########	E	09085		##########	#########		TO	09N	08E	10	3	3	1	08/30/2005	08/31/2005
#########	E	09086		##########	#########	NON GRAN	BE	09N	06E	01	3	1	1		
#########	E	09087		##########	#########	NON GRAN	TO	07N	08E	15	3	2	1		
#########	E	09088		##########	#########	CHILILI	BE	08N	06E	14				08/23/2005	08/26/2005
#########	E	09089		##########	#########	NON GRAN	TO	04N	07E	32	4	1	1	10/21/2005	10/26/2005
#########	E	09090		##########	#########	NON GRAN	TO	05N	07E	04				09/15/2005	09/15/2005
#########	E	09091		##########	#########		TO	08N	09E	18	1	1	3	08/02/2005	08/03/2005
#########	E	09092		##########	#########	NON GRAN	TO	07N	07E	26	1	1	1	10/07/2005	10/07/2005
#########	E	09093		##########	#########	NON-GRAN	TO	07N	08E	21	2	1	1	08/17/2005	08/17/2005
#########	E	09094		##########	#########	NON-GRAN	TO	05N	08E	07	1	1	4	07/12/2006	07/12/2006
#########	E	09095		##########	#########		TO	08N	08E	13				08/09/2005	08/26/2005
#########	E	09096		##########	#########		TO	09N	09E	08	1	3	4		
#########	E	09097		##########	#########		TO	02N	07E	27	3	4	4		
#########	E	09098		##########	#########		BE	10N	06E	27	3	4	4		
#########	E	09099		##########	#########	NON GRAN	TO	09N	09E	05	4	1	4		
#########	E	09099	POD1	##########	#########		TO	09N	09E	05	4	1	4	07/19/2007	07/20/2007

#########	E	08966		#########	#########		TO	06N	08E	25	1	1	1		
#########	E	08967		#########	#########		TO	07N	08E	15	2	3	4		
#########	E	08968		#########	#########		SF	10N	08E	24	1	1	4		
#########	E	08968	POD1	#########	#########	NON-GRAN	SF	10N	08E	24	1	1	4	03/20/2005	10/15/2006
#########	E	08969		#########	#########		TO	10N	08E	24	1	4	4		
#########	E	08970	POD1	#########	#########		TO	06N	07E	20				12/31/1949	12/31/1949
#########	E	08971	POD1	#########	#########		TO	06N	07E	20				12/31/1949	12/31/1949
#########	E	08975		#########	#########	NON-GRAN	SF	11N	07E	26	2	3	1	04/19/2005	04/21/2005
#########	E	08976		#########	#########	NON-GRAN	SF	12N	09E	27	4	2	4	03/31/2005	04/11/2005
#########	E	08977		#########	#########		SF	10N	09E	08				02/23/2006	02/24/2006
#########	E	08978		#########	#########		SF	10N	09E	08					
#########	E	08978	POD1	#########	#########	NON-GRAN	SF	10N	09E	08					
#########	E	08979		#########	#########		SF	10N	09E	08				02/20/2006	02/20/2006
#########	E	08980		#########	#########		SF	10N	09E	08					
#########	E	08980	POD1	#########	#########	NON-GRAN	SF	10N	09E	08					
#########	E	08981		#########	#########		SF	10N	09E	08					
#########	E	08981	POD1	#########	#########	NON-GRAN	SF	10N	09E	08					
#########	E	08982		#########	#########		SF	10N	09E	08					
#########	E	08982	POD1	#########	#########		SF	10N	09E	08					
#########	E	08983		#########	#########		SF	10N	09E	08					
#########	E	08983	POD1	#########	#########	NON-GRAN	SF	10N	09E	08					
#########	E	08984		#########	#########		SF	10N	09E	08				02/25/2006	02/26/2006
#########	E	08985		#########	#########		SF	10N	09E	08					
#########	E	08985	POD1	#########	#########		SF	10N	09E	08					
#########	E	08986		#########	#########		SF	10N	09E	08				02/27/2006	02/28/2006
#########	E	08987		#########	#########		SF	10N	09E	08					
#########	E	08987	POD1	#########	#########	NON GRAN	SF	10N	09E	08					
#########	E	08988		#########	#########		SF	10N	09E	08					
#########	E	08988	POD1	#########	#########	NON GRAN	SF	10N	09E	08					
#########	E	08989		#########	#########	NON GRAN	TO	09N	09E	17	2	1	4	04/02/2005	04/03/2005
#########	E	08990		#########	#########	NON GRAN	TO	06N	07E	28	4	2		02/16/2005	02/17/2005
#########	E	08990	POD1	#########	#########	NON GRAN	TO	06N	07E	28	4	2			
#########	E	08992	POD1	#########	#########	NON-GRAN	TO	09N	08E	01	2	2	4		
#########	E	08994		#########	#########	NON GRAN	SF	12N	07E	36	1	1			
#########	E	08995		#########	#########	NON GRAN	SF	12N	07E	36	1	1		09/12/2005	09/16/2005
#########	E	08995	POD1	#########	#########	NON-GRAN	SF	12N	07E	36	1	1		04/17/2007	04/19/2007
#########	E	08996		#########	#########	NON GRAN	TO	06N	07E	28	2			03/30/2005	04/01/2005
#########	E	08997		#########	#########	NON GRAN	TO	05N	07E	14	1	2	3		
#########	E	08998		#########	#########		TO	03N	05E	24	4	4	4		
#########	E	08999		#########	#########	NON GRAN	BE	08N	06E	09	4	4	1	05/15/2005	06/11/2005
#########	E	08999	POD2	#########	#########	NON GRAN	BE	08N	06E	09	4	4	1	05/15/2005	06/11/2005
#########	E	09000		#########	#########		TO	06N	07E	25	3	2	2		
#########	E	09001		#########	#########	TOWN OF N	TO	05N	06E	32					
#########	E	09002		#########	#########		TO	09N	08E	24	1	4	3	04/11/2005	04/14/2005
#########	E	09003		#########	#########		TO	06N	07E	25	3	4	4		
#########	E	09004		#########	#########	NON GRAN	TO	06N	07E	02	3			06/30/2005	06/30/2005
#########	E	09005		#########	#########	TOWN OF T	TO								
#########	E	09006		#########	#########	TOWN OF T	TO								
#########	E	09007		#########	#########	TOWN OF T	TO							06/01/2005	06/03/2005
#########	E	09008		#########	#########	TOWN OF T	TO								
#########	E	09009		#########	#########	TOWN OF T	TO								
#########	E	09010		#########	#########	NON GRAN	TO	04N	07E	08				05/10/2005	05/14/2005
#########	E	09011		#########	#########		SF	11N	07E	35	1	3	4	04/13/2005	04/15/2005
#########	E	09012		#########	#########	NON	SF	10N	08E	20				06/29/2005	06/29/2005
#########	E	09012	POD2	#########	#########	NON GRAN	SF	10N	08E	20	1	4	2	08/21/2007	08/23/2007
#########	E	09013		#########	#########		TO	09N	09E	08	4	1	2	05/26/2005	05/26/2005
#########	E	09014		#########	#########		TO	05N	07E	18	3	4	1	04/19/2005	04/19/2005
#########	E	09015		#########	#########		TO	07N	07E	25	1	4	2		
#########	E	09016		#########	#########	TOWN OF T	TO	06N	06E	22					
#########	E	09017		#########	#########	TOWN OF T	TO	06N	06E	22					
#########	E	09018		#########	#########	CHILILI	BE	08N	08E	19				05/18/2005	05/23/2005
#########	E	09019		#########	#########	NON GRAN	SF	10N	08E	34				04/21/2005	04/22/2005
#########	E	09020		#########	#########	NON GRAN	SF	12N	07E	35	2	3	1	02/10/2006	02/21/2006
#########	E	09021		#########	#########	NON GRAN	TO	04N	06E	07	2	4	3	04/20/2005	04/20/2005
#########	E	09022		#########	#########		SF	12N	07E	34	1	2	2		06/30/1967
#########	E	09023		#########	#########	NON GRAN	SF	10N	07E	35				05/05/2005	05/10/2005
#########	E	09024		#########	#########	NON-GRAN	TO	05N	06E	09	4	4	2		
#########	E	09025		#########	#########		BE	08N	07E	06	4	1	1	07/07/2005	07/12/2005
#########	E	09026		#########	#########	NON GRAN	TO	09N	08E	30	2	2	2	05/23/2005	05/24/2005
#########	E	09027		#########	#########	NON GRAN	SF	11N	07E	15	4	3	3	07/07/2005	07/08/2005
#########	E	09028	POD2	#########	#########		TO	04N	06E	17	1				
#########	E	09029		#########	#########	NON GRAN	TO	06N	07E	02	3	3	3		
#########	E	09030		#########	#########		TO	09N	08E	32	2	1	1	04/27/2005	04/28/2005
#########	E	09031		#########	#########	NON GRAN	BE	09N	06E	35	1	1	2	05/04/2005	05/05/2005

########	E	08894		########	########		TO	09N	08E	32	2	2			
########	E	08895		########	########		SF	10N	07E	13	4	2			
########	E	08896		########	########	NON-GRAN	SF	11N	10E	22	1			03/28/2005	04/01/2005
########	E	08897		########	########	TOWN OF T	TO							09/07/2005	09/09/2005
########	E	08898		########	########	NON-GRAN	BE	09N	06E	26	4			02/01/2005	02/02/2005
########	E	08899		########	########	NON GRAN	SF	11N	07E	26					
########	E	08900		########	########	NON GRAN	BE	09N	06E	22				01/25/2005	01/27/2005
########	E	08901		########	########		TO	05N	08E	18	3	1	1		
########	E	08902		########	########	NON GRAN	TO	09N	09E	05					
########	E	08903		########	########		TO							02/15/2005	02/16/2005
########	E	08904		########	########	TOWN OF T	TO							04/05/2005	04/09/2005
########	E	08905		########	########	NON-GRAN	TO	04N	06E	28				07/27/2005	08/06/2005
########	E	08906		########	########	NON-GRAN	TO	06N	06E	29	3	3	3		
########	E	08907		########	########	NONE	SF							01/21/2005	01/23/2005
########	E	08908		########	########		TO	05N	06E	04				10/24/2005	10/25/2005
########	E	08909		########	########	NON-GRAN	TO								
########	E	08910		########	########	TOWN OF T	TO	06N	07E	29				03/03/2005	03/05/2005
########	E	08911		########	########		TO								
########	E	08912		########	########		TO								
########	E	08913		########	########		TO								
########	E	08914		########	########		BE	09N	08E	10	2	2	2		
########	E	08915		########	########		TO	08N	08E	03	2			10/26/2005	10/26/2005
########	E	08916		########	########		TO	06N	06E	01	2	2	2		
########	E	08917		########	########		TO	08N	09E	18	2	3	4	02/03/2005	02/04/2005
########	E	08918		########	########	NON-GRAN	TO	06N	07E	18	2	2	2	06/06/2005	06/06/2005
########	E	08919		########	########		TO	08N	08E	27					
########	E	08920		########	########		TO	08N	08E	03	2			10/27/2005	10/27/2005
########	E	08921		########	########		TO	09N	09E	22	3	3	1		
########	E	08922		########	########		SF	11N	08E	29	4	4	4	03/01/2005	03/03/2005
########	E	08923		########	########	NON GRAN	SF	10N	08E	14	3	3	1	04/08/2005	04/11/2005
########	E	08924		########	########	NON GRAN	TO	09N	07E	28	1	3	1		
########	E	08925		########	########		TO	08N	08E	03	2			10/24/2005	10/24/2005
########	E	08926		########	########	NON-GRAN	SF	11N	07E	33	3	3	4	04/26/2005	04/29/2005
########	E	08927		########	########	TOWN OF T	TO							10/27/2005	10/31/2005
########	E	08929		########	########		TO	06N	07E	35	2	2	2		
########	E	08929	X	########	########		TO	06N	07E	35	2	2	2		
########	E	08931		########	########		TO	07N	07E	22	1	4	3	11/23/2005	11/26/2005
########	E	08932		########	########		TO	07N	07E	23	1	3	2		
########	E	08933		########	########		TO	07N	07E	22	1	4	1	11/14/2005	11/22/2005
########	E	08933	X POD2	########	########		TO	07N	07E	22	1	4	2	07/11/2006	07/14/2006
########	E	08934		########	########		TO	07N	07E	22	2	1	3	09/19/2005	09/20/2005
########	E	08934	POD1	########	########	NON GRAN	TO	07N	07E	22	2	1	3		
########	E	08935		########	########		TO	07N	07E	22	2	2	3	11/08/2006	11/09/2005
########	E	08935	POD1	########	########	NON GRAN	TO	07N	07E	22	2	2	3		
########	E	08936		########	########		TO	07N	07E	27	2	2	2		
########	E	08937		########	########		TO	06N	06E	17	4	3	2		
########	E	08938		########	########		TO	06N	06E	21	1	1	4		
########	E	08939		########	########		TO	06N	06E	20	1	2	1		
########	E	08940		########	########		TO	06N	06E	17	3	4	3		
########	E	08941		########	########		TO	07N	07E	14	3	3	2		
########	E	08942		########	########	TOWN OF T	TO	06N	07E	33				03/29/2005	03/30/2005
########	E	08943		########	########		TO	09N	10E	04	1	3	4		
########	E	08944		########	########	NON-GRAN	TO	05N	06E	09	4	4	2		
########	E	08945		########	########	NON-GRAN	SF	11N	07E	27	3	2	2	03/09/2005	03/24/2005
########	E	08946		########	########	NON-GRAN	TO	09N	09E	23				03/24/2005	03/28/2005
########	E	08947		########	########	NON-GRAN	TO	06N	07E	10	1	4	1		
########	E	08948		########	########	NON GRAN	SF	10N	08E	20	2	2	2	04/07/2005	04/08/2005
########	E	08949		########	########	NON GRAN	SF	10N	08E	20	2	2	2	04/12/2005	04/13/2005
########	E	08951		########	########		TO	09N	09E	22	3	1	3		
########	E	08952		########	########		TO	09N	09E	22	3	1	3		
########	E	08953		########	########		TO	09N	09E	21	4	2	4		
########	E	08954		########	########		TO	03N	07E	29	4	2	1	05/13/2005	05/30/2005
########	E	08955		########	########		TO	03N	07E	20	1	1	2		
########	E	08956		########	########		SF	12N	08E	35	1	1	1	04/04/2005	04/06/2005
########	E	08957		########	########		TO	08N	09E	06	4	3	4	05/10/2005	05/10/2005
########	E	08958		########	########		SF	11N	09E	03	1	2	1	06/11/1994	06/11/1994
########	E	08959		########	########		TO	04N	06E	32	3	2	4	08/19/2005	08/24/2005
########	E	08960		########	########	NON GRAN	TO	08N	08E	21	1	1		03/11/2005	03/12/2005
########	E	08961		########	########	TOWN OF T	TO	06N	07E	21				12/27/2005	01/03/2006
########	E	08962		########	########	TOWN OF T	TO	06N	07E	20				01/05/2006	01/07/2006
########	E	08963		########	########		TO	06N	06E	02	2	3	2	05/04/2005	05/06/2005
########	E	08963	X	########	########	NON-GRAN	TO	06N	06E	02	2	3	2	07/23/2005	07/27/2005
########	E	08964		########	########		TO	06N	07E	16	4	2	4		
########	E	08965		########	########		TO	07N	08E	36	4	3	1		

#########	E	08819		#########	#########	NON-GRAN	BE	09N	06E	01	2	3	4	03/03/2005	03/09/2005
#########	E	08820		#########	#########		SF	10N	09E	14					
#########	E	08821		#########	#########		SF	10N	09E	14					
#########	E	08822		#########	#########	NON GRAN	BE	08N	06E	01				08/31/2004	09/07/2004
#########	E	08823		#########	#########		TO							08/16/2004	08/18/2004
#########	E	08824		#########	#########		TO							07/06/2005	07/07/2005
#########	E	08825		#########	#########	NON-GRAN	TO	09N	08E	10				07/31/2004	07/31/2004
#########	E	08826		#########	#########	TOWN OF T	TO							10/16/2004	10/18/2004
#########	E	08827		#########	#########	NON GRAN	BE	09N	06E	33				09/15/2004	09/17/2004
#########	E	08828		#########	#########	NON GRAN	SF	11N	07E	16	3	1	2	09/12/2004	09/17/2004
#########	E	08830		#########	#########		SF							08/16/2004	08/17/2004
#########	E	08831		#########	#########		TO	09N	09E	04				09/22/2004	09/23/2004
#########	E	08832		#########	#########	NON GRAN	BE							09/24/2004	09/26/2004
#########	E	08833		#########	#########	NON GRAN	SF	11N	09E	28				10/13/2004	10/15/2004
#########	E	08834		#########	#########		SF	11N	09E	28				10/04/2004	10/04/2004
#########	E	08835		#########	#########	NON GRAN	BE	10N	06E	27				09/30/2004	10/01/2004
#########	E	08836		#########	#########		SF	12N	07E	35	2	3	2	09/20/2004	09/27/2004
#########	E	08837		#########	#########	NON GRAN	TO							10/21/2004	10/21/2004
#########	E	08838		#########	#########	NON GRAN	TO	04N	06E	29				03/25/2005	05/15/2005
#########	E	08839		#########	#########	NON GRAN	TO	08N	09E	17	2	3		08/25/2005	08/25/2005
#########	E	08841		#########	#########	NON GRAN	TO							10/22/2004	10/25/2004
#########	E	08842		#########	#########		SF	11N	07E	27	4			08/28/2004	09/20/2004
#########	E	08843		#########	#########	NON-GRAN	TO	04N	06E	17	4	2	4	09/26/2004	09/28/2004
#########	E	08844		#########	#########		TO	06N	06E	01				04/26/2005	05/02/2005
#########	E	08845		#########	#########	NON-GRAN	TO	06N	07E	11	1	3		09/18/2004	09/18/2004
#########	E	08846		#########	#########	TOWN OF M	TO								
#########	E	08846	POD1	#########	#########	TOWN OF MANZANO								12/19/2007	12/24/2007
#########	E	08847		#########	#########		BE	10N	06E	35				10/15/2004	01/15/2005
#########	E	08848		#########	#########		BE	09N	06E	33	4	1		05/17/2005	05/20/2005
#########	E	08849		#########	#########		TO	07N	09E	11	4	4		09/28/2004	09/29/2004
#########	E	08850		#########	#########	NON GRAN	SF	12N	07E	35	1			11/07/2004	11/07/2004
#########	E	08851		#########	#########	NON GRAN	BE	09N	06E	22				10/17/2004	10/20/2004
#########	E	08852		#########	#########		TO	08N	09E	07	4			09/27/2004	09/28/2004
#########	E	08853		#########	#########		BE	08N	06E	14				11/18/2004	11/26/2004
#########	E	08854		#########	#########	NON GRAN	SF	11N	07E	28				10/06/2004	10/07/2004
#########	E	08855		#########	#########	TOWN OF T	TO	06N	06E	03				10/22/2004	10/25/2004
#########	E	08856		#########	#########	NON-GRAN	TO	09N	08E	32				12/17/2004	12/21/2004
#########	E	08857		#########	#########	NON GRAN	TO	09N	07E	02				10/15/2004	10/17/2004
#########	E	08858		#########	#########	TOWN OF T	TO							06/01/2005	06/04/2005
#########	E	08859	POD1	#########	#########	TOWN OF T	TO								
#########	E	08859		#########	#########		TO	07N	08E	22	1			10/01/2004	10/01/2004
#########	E	08861		#########	#########	NON-GRAN	BE	10N	06E	35	2	3	1	12/13/2004	12/16/2004
#########	E	08862		#########	#########	NON-GRAN	BE	10N	06E	35	2	4	1		
#########	E	08863		#########	#########	NON-GRAN	BE	10N	06E	35				12/06/2004	12/10/2004
#########	E	08864		#########	#########	NON-GRAN	SF	10N	07E	13				12/01/2004	12/03/2004
#########	E	08865		#########	#########		TO	08N	08E	21	1	3			
#########	E	08866		#########	#########		TO	07N	06E	34	4			01/18/2005	01/20/2005
#########	E	08868		#########	#########		TO	09N	08E	07				11/10/2004	11/12/2004
#########	E	08869		#########	#########	TOWN OF T	TO	06N	06E	13				11/16/2004	11/18/2004
#########	E	08871		#########	#########		SF	11N	07E	16	2	1	3		
#########	E	08872		#########	#########	NON GRAN	TO								
#########	E	08873		#########	#########	CHILILI	BE	08N	07E	16				12/31/1976	12/31/1976
#########	E	08874		#########	#########		SF	11N	07E	16	4	4	3		
#########	E	08874	POD1	#########	#########	NON GRAN	SF	11N	07E	16	4	4	3	06/04/2007	06/06/2007
#########	E	08876		#########	#########	TOWN OF M	TO	05N	06E	20					
#########	E	08876	POD1	#########	#########	TOWN OF M	TO	05N	06E	20				05/01/2006	05/03/2006
#########	E	08877		#########	#########	NON GRAN	SF	10N	07E	35	2	3	3		
#########	E	08878		#########	#########	NON-GRAN	TO	08N	08E	02				12/06/2004	12/07/2004
#########	E	08879		#########	#########		TO	06N	08E	05	4	3	3		
#########	E	08880		#########	#########	CHILILI	BE	08N	07E	17	2	1	2	01/19/2005	01/24/2005
#########	E	08881		#########	#########		TO	09N	07E	24				02/09/2005	02/14/2005
#########	E	08882		#########	#########		TO	09N	08E	05	3	1	1	12/10/1969	12/10/1969
#########	E	08883		#########	#########	NON GRAN	TO								
#########	E	08883	POD1	#########	#########	NON-GRAN	TO							04/18/2007	04/26/2007
#########	E	08884		#########	#########		TO							02/17/2005	02/19/2005
#########	E	08885		#########	#########	NON GRAN	TO								
#########	E	08885	POD1	#########	#########		TO							04/14/2006	04/18/2006
#########	E	08886		#########	#########	NON GRAN	BE	09N	06E	27				12/30/2004	12/30/2004
#########	E	08887		#########	#########		SF	10N	08E	13	4	2	2	07/14/2005	07/15/2005
#########	E	08888		#########	#########		TO	09N	08E	29					
#########	E	08889		#########	#########	NON-GRAN	TO	16N	08E	17	1			01/07/2005	01/10/2005
#########	E	08890		#########	#########	TOWN OF M	TO								
#########	E	08891		#########	#########		SF	10N	08E	28	4			12/31/1987	12/31/1987
#########	E	08892		#########	#########		SF	11N	07E	33					

#########	E	08743		#########	#########	NON GRAN	SF									
#########	E	08744		#########	#########	NON GRAN	TO	07N	06E	36					04/30/2004	04/30/2004
#########	E	08745		#########	#########		TO	09N	08E	10	3	3				
#########	E	08746		#########	#########	NON GRAN	SF	11N	08E	29	2	1	1			
#########	E	08747		#########	#########	TORREON	TO								03/29/2004	04/01/2004
#########	E	08748		#########	#########		TO	05N	06E	07					06/30/2004	07/06/2004
#########	E	08749		#########	#########		SF	10N	08E	06	2	1	2			
#########	E	08752		#########	#########		TO	06N	08E	13					04/19/2004	04/20/2004
#########	E	08753		#########	#########		SF	10N	09E	02					05/09/2006	06/10/2006
#########	E	08754		#########	#########		TO	09N	08E	07					04/18/2004	05/19/2004
#########	E	08755		#########	#########	NON GRAN	TO	07N	08E	01					05/05/2004	05/05/2004
#########	E	08756		#########	#########		SF								04/21/2004	04/21/2004
#########	E	08758		#########	#########	NON GRAN	BE								04/28/2004	04/28/2004
#########	E	08759		#########	#########	NON GRAN	TO	06N	08E	29					05/10/2004	05/10/2004
#########	E	08760		#########	#########	NON GRAN	TO								08/20/2004	08/23/2004
#########	E	08761		#########	#########	NON GRAN	TO	09N	09E	05	1				06/23/2004	06/24/2004
#########	E	08762		#########	#########	NON GRAN	SF								05/12/2004	05/12/2004
#########	E	08763		#########	#########	NON GRAN	BE	09N	06E	29	3	3	3		06/03/2004	06/07/2004
#########	E	08764		#########	#########	NON GRAN	TO	08N	09E	07	3				05/17/2004	05/18/2004
#########	E	08765		#########	#########	NON GRAN	TO	04N	06E	33						
#########	E	08765	POD1	#########	#########	NON GRAN	TO								05/30/2007	05/30/2007
#########	E	08766		#########	#########		TO	07N	09E	07	2	1	1			
#########	E	08767		#########	#########	NON GRAN	TO	06N	07E	18	3				06/25/2004	06/30/2004
#########	E	08768		#########	#########	CHILILI	BE								06/18/2004	06/21/2004
#########	E	08769		#########	#########	NON GRAN	TO	06N	07E	06						
#########	E	08770		#########	#########		TO								06/09/2004	07/10/2004
#########	E	08771		#########	#########		TO	09N	07E	03	4				06/16/2004	06/18/2004
#########	E	08772		#########	#########		TO	06N	08E	17	1	2	1		07/27/2004	07/27/2004
#########	E	08773		#########	#########	NON GRAN	BE	09N	06E	30	4	4	4			
#########	E	08774		#########	#########	NON GRAN	SF	11N	07E	33	1	2	1			
#########	E	08775		#########	#########	NON GRAN	TO	04N	06E	12	1				07/14/2004	07/17/2004
#########	E	08775	X POD2	#########	#########	NON-GRAN	TO	04N	06E	12	4	1	4		04/20/2006	08/07/2006
#########	E	08776		#########	#########	NON GRAN	TO	06N	08E	03	2	4			05/21/2004	05/25/2004
#########	E	08777		#########	#########		SF	10N	08E	21	1	4	4		06/01/2004	06/03/2004
#########	E	08778		#########	#########		TO	04N	06E	12	4	1	4			12/31/1930
#########	E	08779		#########	#########		TO	04N	06E	13	1	2	4			12/31/1930
#########	E	08780		#########	#########	NON GRAN	TO	08N	09E	05	3					
#########	E	08781		#########	#########	NON GRAN	TO									
#########	E	08782		#########	#########		TO	05N	09E	19						
#########	E	08783		#########	#########		TO	04N	09E	09						
#########	E	08784		#########	#########		SF	11N	07E	23					06/01/2004	06/03/2004
#########	E	08785		#########	#########		SF	11N	09E	28	4	2	4			
#########	E	08785	POD1	#########	#########	NON GRAN	SF	11N	09E	28	4	2	4		10/17/2007	11/26/2007
#########	E	08786		#########	#########		TO	04N	06E	29	4	2	3			
#########	E	08787		#########	#########		SF	11N	07E	26	4	3				
#########	E	08788		#########	#########	NON GRAN	TO	09N	09E	15					07/01/2004	07/03/2004
#########	E	08788	POD1	#########	#########	NON-GRAN	TO	09N	09E	15					07/01/2004	07/03/2004
#########	E	08789		#########	#########	TOWN OF T	TO	06N	06E	26						
#########	E	08790		#########	#########	NON GRAN	TO									
#########	E	08791		#########	#########	TOWN OF N	TO	05N	06E	30					07/23/2004	07/23/2004
#########	E	08792		#########	#########	NON GRAN	BE	08N	06E	03	4				06/15/2004	06/18/2004
#########	E	08793		#########	#########	TOWN OF T	TO								06/21/2004	06/21/2004
#########	E	08794		#########	#########	NON GRAN	SF	10N	07E	25	3					
#########	E	08795		#########	#########		TO	09N	07E	03					07/27/2004	07/30/2004
#########	E	08796		#########	#########	NON GRAN	TO	08N	08E	36					01/14/2005	01/15/2005
#########	E	08797		#########	#########	NON GRAN	TO	08N	08E	36					08/25/2004	08/25/2004
#########	E	08798		#########	#########		SF	10N	07E	19	3	1	4			
#########	E	08800		#########	#########	NON-GRAN	TO	08N	08E	35						
#########	E	08801		#########	#########	NON GRAN	TO									
#########	E	08803		#########	#########	NON GRAN	SF	11N	10E	17					06/25/2004	06/28/2004
#########	E	08804		#########	#########	NON GRAN	TO	08N	08E	03					06/23/2004	06/23/2004
#########	E	08805		#########	#########		TO	04N	06E	01	3	2	3		02/22/2005	02/22/2005
#########	E	08806		#########	#########	NON GRAN	TO	05N	07E	22	1				06/30/2004	07/03/2004
#########	E	08807		#########	#########		TO	07N	07E	26	1	3	4		07/20/2004	07/22/2004
#########	E	08808		#########	#########	NON GRAN	TO	08N	08E	13	1				07/20/2004	07/21/2004
#########	E	08809		#########	#########	NON GRAN	TO								08/16/2004	11/29/2004
#########	E	08810		#########	#########	NON GRAN	TO								11/30/2004	12/06/2004
#########	E	08811		#########	#########	NON-GRAN	TO	05N	08E	07	4	4	4		05/03/2005	05/03/2005
#########	E	08812		#########	#########	NON GRAN	SF	11N	07E	20	2					
#########	E	08814		#########	#########	MANZANO	TO	05N	06E	27						12/31/1949
#########	E	08815		#########	#########		SF	10N	09E	10	4	4				
#########	E	08816		#########	#########		SF								07/19/2004	07/21/2004
#########	E	08817		#########	#########		SF	10N	08E	26	4	2			08/16/2004	08/17/2004
#########	E	08818		#########	#########	NON GRAN	TO								10/06/2004	10/07/2004

#########	E	08671		#########	#########		TO	06N	07E	11	2	2			10/16/2003	10/17/2003
#########	E	08672		#########	#########		SF	10N	08E	33					01/07/2004	01/07/2004
#########	E	08673		#########	#########		SF	10N	08E	21	1	1	4		01/14/2004	01/15/2004
#########	E	08674		#########	#########		TO	07N	08E	22						
#########	E	08675		#########	#########	NON GRAN	TO	04N	06E	33					01/29/2004	02/18/2004
#########	E	08676		#########	#########		TO	09N	07E	19						
#########	E	08677		#########	#########	TOWN OF N	TO	05N	06E	18					12/11/2003	12/13/2003
#########	E	08677	X	#########	#########	TOWN OF N	TO	05N	06E	18					03/23/2004	03/26/2004
#########	E	08678		#########	#########		TO								11/25/2003	12/03/2003
#########	E	08680		#########	#########	NON GRAN	SF	10N	08E	32	4	3			03/22/2004	03/23/2004
#########	E	08681		#########	#########		TO								06/14/2004	06/17/2004
#########	E	08682		#########	#########	NON GRAN	BE	09N	06E	34						
#########	E	08682	POD1	#########	#########	NON-GRAN	BE	09N	06E	34					07/29/2006	08/07/2006
#########	E	08683		#########	#########	NON GRAN	BE	09N	06E	34						
#########	E	08684		#########	#########	NON GRAN	BE								04/27/2004	04/29/2004
#########	E	08685		#########	#########	TOWN OF N	TO	05N	06E	28					01/12/2004	01/13/2004
#########	E	08686		#########	#########		SF	10N	07E	24					12/17/2003	12/18/2003
#########	E	08687		#########	#########		TO	09N	08E	11	2				12/16/2003	12/17/2003
#########	E	08688		#########	#########		SF	10N	09E	31	4	4	3			
#########	E	08689		#########	#########	NON GRAN	SF	11N	07E	34					07/28/2004	07/29/2004
#########	E	08690		#########	#########	NON GRAN	SF	11N	07E	13	1	1			01/05/2004	01/10/2004
#########	E	08691		#########	#########	NON-GRAN	BE	08N	06E	12						
#########	E	08692		#########	#########	NON-GRAN	BE	08N	06E	12						
#########	E	08693		#########	#########		TO	09N	07E	21	1				04/29/2004	05/03/2004
#########	E	08694		#########	#########	NON GRAN	TO	09N	08E	07					05/04/2004	05/05/2004
#########	E	08695		#########	#########		TO	05N	07E	31	4	2	2			01/30/1950
#########	E	08696		#########	#########		SF	10N	09E	09	3				08/19/2005	08/24/2005
#########	E	08697		#########	#########	NON GRAN	TO	08N	09E	07					01/12/2004	01/12/2004
#########	E	08698		#########	#########	NON GRAN	TO	06N	07E	02	2	4			03/27/2004	03/30/2004
#########	E	08700		#########	#########	NON GRAN	TO	05N	08E	18	4	4			01/21/2004	01/21/2004
#########	E	08701		#########	#########	NON GRAN	TO	06N	07E	01	1	4			04/21/2004	04/22/2004
#########	E	08702		#########	#########		TO	09N	08E	32					03/09/2004	03/10/2004
#########	E	08703		#########	#########		SF	10N	09E	31	4	4	3		01/21/2004	01/23/2004
#########	E	08704		#########	#########	NON GRAN	TO									
#########	E	08705		#########	#########		BE									
#########	E	08706		#########	#########		SF								03/28/2005	04/01/2005
#########	E	08707		#########	#########	NON GRAN	SF	11N	08E	29	4	3	3			
#########	E	08708		#########	#########		TO	09N	08E	09					02/04/2004	02/05/2004
#########	E	08709		#########	#########	NON GRAN	SF	11N	08E	28					02/23/2004	02/25/2004
#########	E	08710		#########	#########	NON GRAN	BE	09N	06E	20	4				03/08/2004	03/10/2004
#########	E	08711		#########	#########	NON GRAN	TO	08N	08E	12					12/08/2004	12/08/2004
#########	E	08712		#########	#########	NON GRAN	TO	08N	08E	12					12/09/2004	12/09/2004
#########	E	08713		#########	#########	NON GRAN	SF	12N	08E	19						
#########	E	08714		#########	#########	NON GRAN	SF	10N	08E	34	4	2				
#########	E	08715		#########	#########	NON GRAN	SF	10N	08E	34	2	4				
#########	E	08716		#########	#########	NON GRAN	SF	10N	08E	34	2	3				
#########	E	08717		#########	#########	NON GRAN	SF	10N	08E	34	2	1				
#########	E	08718		#########	#########	NON GRAN	TO	07N	08E	23						
#########	E	08719		#########	#########	NON GRAN	TO	07N	08E	23						
#########	E	08720		#########	#########		TO	09N	07E	27	4	2			06/22/2004	06/25/2004
#########	E	08721		#########	#########		SF								02/26/2004	02/28/2004
#########	E	08722		#########	#########		BE								05/13/2004	05/17/2004
#########	E	08722	POD1	#########	#########	NON-GRAN	BE								05/13/2004	05/17/2004
#########	E	08723		#########	#########		SF								03/18/2004	03/19/2004
#########	E	08724		#########	#########	CHILILI	BE	08N	07E	21					03/22/2004	03/25/2004
#########	E	08725		#########	#########	NON GRAN	TO								11/22/2004	11/26/2004
#########	E	08726		#########	#########	NON-GRAN	TO	08N	08E	25					11/26/2004	11/30/2004
#########	E	08727		#########	#########	NON GRAN	TO	06N	06E	31					06/12/2004	06/12/2004
#########	E	08728		#########	#########	TOWN OF T	TO								03/29/2004	03/30/2004
#########	E	08729		#########	#########		TO	07N	08E	21	4	4			02/20/2006	02/21/2006
#########	E	08730		#########	#########	NON GRAN	SF	11N	07E	27					09/13/2004	09/15/2004
#########	E	08731		#########	#########		SF								03/09/2004	03/16/2004
#########	E	08732		#########	#########	NON GRAN	TO	09N	08E	19					03/18/2004	03/19/2004
#########	E	08733		#########	#########	NON GRAN	BE	09N	06E	33					03/13/2004	03/17/2004
#########	E	08735		#########	#########	NON-GRAN	TO	09N	08E	19					07/19/2004	07/23/2004
#########	E	08736		#########	#########		SF	10N	08E	20	1	1				
#########	E	08737		#########	#########		SF	10N	08E	20	1	1			05/02/2004	05/05/2004
#########	E	08738		#########	#########	NON-GRAN	TO	09N	07E	10					06/14/2004	06/16/2004
#########	E	08738	POD1	#########	#########	NON-GRAN	TO	09N	07E	10						
#########	E	08739		#########	#########	NON GRAN	TO	09N	07E	10					06/06/2004	06/08/2004
#########	E	08740		#########	#########	NON GRAN	TO	09N	07E	10					06/08/2004	06/10/2004
#########	E	08740	POD1	#########	#########		TO	09N	07E	10					06/08/2004	06/10/2004
#########	E	08741		#########	#########	NON GRAN	TO	09N	07E	10					06/11/2004	06/14/2004
#########	E	08742		#########	#########	TOWN OF T	TO									

########	E	08596		########	########		TO	06N	06E	21				06/17/2003	06/24/2003
########	E	08597		########	########		SF	10N	08E	33				05/28/2003	05/29/2003
########	E	08598		########	########		BE	09N	06E	28				06/25/2003	06/28/2003
########	E	08599		########	########		TO	07N	09E	11	1	3		07/16/2003	07/16/2003
########	E	08600		########	########		TO	09N	07E	01				06/19/2003	06/20/2003
########	E	08601		########	########		BE	09N	06E	27					
########	E	08602		########	########		SF	10N	07E	09	1	4	1	07/09/2003	07/11/2003
########	E	08603		########	########		BE							09/30/2003	10/01/2003
########	E	08605		########	########		TO	09N	07E	10	2	4	3	08/02/2003	08/04/2003
########	E	08607		########	########		TO	06N	08E	17				08/04/2003	08/05/2003
########	E	08608		########	########		TO							07/14/2003	07/15/2003
########	E	08609		########	########	NON-GRAN	TO	07N	09E	07				07/11/2003	07/12/2003
########	E	08610		########	########	NON-GRAN	TO	07N	09E	07				07/14/2003	07/15/2003
########	E	08611		########	########		TO								
########	E	08612		########	########		TO								
########	E	08613		########	########		TO								
########	E	08614		########	########		TO								
########	E	08615		########	########	TOWN OF T	TO							06/25/2003	06/25/2003
########	E	08616		########	########	NON GRAN	SF	11N	07E	11					
########	E	08616	POD1	########	########	NON GRAN	SF	01N	07E	11					
########	E	08617		########	########		SF	11N	07E	11					
########	E	08617	POD1	########	########	NON GRAN	SF	11N	07E	11				08/15/2006	08/18/2006
########	E	08618		########	########		TO							06/27/2003	06/30/2003
########	E	08619		########	########		SF	11N	08E	29	4	1	2		
########	E	08620		########	########		TO	04N	06E	18	2	2		07/09/2003	07/11/2003
########	E	08621		########	########		TO	07N	10E	19	1	1	2	01/20/2004	02/06/2004
########	E	08622		########	########		BE	09N	06E	29	3	4	1	09/19/2003	10/06/2003
########	E	08623		########	########	TOWN OF N	TO							08/06/2003	08/08/2003
########	E	08624		########	########		SF	10N	07E	35				07/18/2003	07/22/2003
########	E	08625		########	########		TO	09N	09E	05				07/05/2003	07/07/2003
########	E	08626		########	########		TO	08N	08E	02				07/18/2003	07/18/2003
########	E	08627		########	########		BE							07/29/2003	08/01/2003
########	E	08628		########	########		BE	09N	06E	33				07/30/2003	07/31/2003
########	E	08629		########	########		SF	12N	07E	35	1	2			
########	E	08630		########	########		TO	06N	08E	32	1				
########	E	08631		########	########	TOWN OF N	TO	05N	06E	30				07/29/2003	08/04/2003
########	E	08632		########	########	NON-GRAN	TO								
########	E	08633		########	########		TO	09N	09E	05				07/02/2003	07/04/2003
########	E	08634		########	########	NON-GRAN	TO	07N	08E	07				08/11/2003	08/11/2003
########	E	08635		########	########		TO							08/18/2003	08/19/2003
########	E	08636		########	########	TOWN OF N	TO	05N	06E	31				08/26/2003	09/03/2003
########	E	08637		########	########	NON-GRAN	TO	07N	08E	01	3			07/29/2003	07/30/2003
########	E	08638		########	########		TO							08/08/2003	08/08/2003
########	E	08639		########	########		TO	07N	08E	15				08/07/2003	08/08/2003
########	E	08640		########	########		TO	05N	06E	13					
########	E	08641		########	########		TO	07N	08E	12					
########	E	08642		########	########		TO							08/13/2003	08/13/2003
########	E	08643		########	########		TO							08/19/2003	08/20/2003
########	E	08644		########	########		TO	09N	08E	32	2	4		08/25/2003	08/25/2003
########	E	08645		########	########	NON GRAN	SF	10N	08E	20	1			06/21/2005	06/22/2005
########	E	08646		########	########		SF	10N	09E	18					
########	E	08647		########	########	TOWN OF N	TO	05N	06E	18					
########	E	08648		########	########	TOWN OF N	TO	05N	06E	26				10/28/2003	11/21/2003
########	E	08649		########	########		TO							08/28/2003	08/28/2003
########	E	08650		########	########		TO	09N	08E	06	2			09/11/2003	09/12/2003
########	E	08651		########	########	NON GRAN	TO	07N	08E	33	4	4		08/05/2003	08/06/2003
########	E	08652		########	########	NON GRAN	TO							09/14/2003	09/16/2003
########	E	08654		########	########	NON-GRAN	TO							09/09/2003	09/09/2003
########	E	08655		########	########	NON GRAN	SF	11N	08E	29	4			09/25/2003	09/30/2003
########	E	08656		########	########		TO	09N	10E	18	2			11/11/2003	11/14/2003
########	E	08657		########	########		SF	11N	07E	22	4	2	2		
########	E	08658		########	########	NON-GRAN	TO	08N	09E	19				09/20/2003	09/22/2003
########	E	08659		########	########	CHILILI	BE							08/01/1984	09/01/1984
########	E	08660		########	########	NON-GRAN	TO	08N	08E	18				10/08/2003	10/10/2003
########	E	08661		########	########		TO	08N	08E	15	3				
########	E	08661	POD1	########	########		TO	08N	08E	15	3				
########	E	08662		########	########	NON-GRAN	BE	09N	06E	33	4	4	2	12/05/2003	12/08/2003
########	E	08663		########	########		TO							09/17/2003	09/18/2003
########	E	08665		########	########	TOWN OF T	TO	06N	06E	20	4	4		10/10/2003	10/11/2003
########	E	08666		########	########		TO	09N	08E	32				11/18/2003	11/19/2003
########	E	08667		########	########		TO	09N	08E	27	3				
########	E	08668		########	########	NON-GRAN	SF	10N	08E	20	2			11/06/2003	11/07/2003
########	E	08669		########	########	NON GRAN	TO	09N	08E	02				12/26/2003	12/27/2003
########	E	08670		########	########		TO	08N	09E	18	1			10/21/2003	10/21/2003

#########	E	08516		#########	#########		BE	09N	06E	22	3	3	4	11/15/2002	11/25/2002
#########	E	08517		#########	#########		SF	10N	08E	06	2	3	2		
#########	E	08519		#########	#########		TO	09N	08E	29	1	1		11/29/1982	12/01/1982
#########	E	08520		#########	#########		TO	09N	07E	03	4	4	3	12/02/2002	12/04/2002
#########	E	08522		#########	#########		SF	11N	09E	19	2	1	1		
#########	E	08523		#########	#########		SF	10N	07E	01	2	1	1		
#########	E	08524		#########	#########		TO	08N	09E	18	2	3	2	12/27/2002	12/28/2002
#########	E	08525		#########	#########		TO	08N	08E	15	3	4	3		
#########	E	08526		#########	#########		BE	09N	06E	04	2	4	2	02/10/2003	04/15/2003
#########	E	08527		#########	#########		SF	11N	10E	18	3	2	4	12/26/2002	01/14/2003
#########	E	08528		#########	#########		TO	04N	06E	10	1	2	1	03/14/2003	03/15/2003
#########	E	08530		#########	#########		TO	09N	10E	30	1	3	1	01/08/2003	01/10/2003
#########	E	08532		#########	#########		SF	10N	07E	25	3	1	2	01/28/2003	02/03/2003
#########	E	08533		#########	#########		TO	07N	06E	36	4	3	4	01/18/2003	01/21/2003
#########	E	08534		#########	#########		SF	11N	07E	27	2	1	1	10/10/2003	10/13/2003
#########	E	08535		#########	#########		TO	06N	06E	19	4	1	1		06/30/1966
#########	E	08536		#########	#########		TO	09N	09E	04	3	2	2	02/10/2003	02/10/2003
#########	E	08537		#########	#########		TO	09N	08E	31	4	4	4	02/11/2003	02/11/2003
#########	E	08538		#########	#########		SF	10N	09E	31	3	2	2		
#########	E	08539		#########	#########		SF	10N	07E	02	2	2	4	03/10/2003	03/13/2003
#########	E	08540		#########	#########		TO	08N	08E	26	2	3	4	02/18/2003	02/19/2003
#########	E	08541		#########	#########		TO	03N	10E	30	4	4	4		12/31/1910
#########	E	08542		#########	#########		CI	03N	10E	30	4	4	4		06/10/1945
#########	E	08543		#########	#########		TO	09N	07E	18	1	2	3	03/10/2003	03/12/2003
#########	E	08544		#########	#########		TO	03N	09E	04	1	3	2	04/11/2003	04/11/2003
#########	E	08545		#########	#########		SF	10N	08E	33	3	1	4	03/03/2003	03/04/2003
#########	E	08546		#########	#########		TO	06N	08E	11	1	1	1	02/27/2003	02/28/2003
#########	E	08549		#########	#########		SF	11N	07E	26	3	1	1	03/01/2003	03/05/2003
#########	E	08550		#########	#########		TO	09N	09E	19	1	4	3	04/17/2003	04/17/2003
#########	E	08551		#########	#########		TO	03N	10E	17	2				
#########	E	08551	POD1	#########	#########	NON GRAN	TO	03N	10E	17	2	4	1	09/12/2006	09/13/2006
#########	E	08552		#########	#########		TO	03N	10E	08	4				
#########	E	08553		#########	#########		TO	04N	07E	18				03/15/2003	03/17/2003
#########	E	08554		#########	#########		TO	09N	07E	10	2	3	3	04/17/2003	04/17/2003
#########	E	08555		#########	#########	TOWN OF N	TO	05N	06E	15					
#########	E	08556		#########	#########		TO	09N	09E	17				03/26/2003	03/26/2003
#########	E	08557		#########	#########		TO	08N	10E	32	3	1	1		12/31/1920
#########	E	08558		#########	#########		TO	08N	10E	19	3	3	3		12/31/1920
#########	E	08560		#########	#########		TO	08N	10E	20	1	3	3		12/31/1910
#########	E	08561		#########	#########		TO	08N	09E	26	3	3	2		12/31/1910
#########	E	08562		#########	#########		TO							06/16/2003	06/16/2003
#########	E	08563		#########	#########	TOWN OF T	TO	06N	06E	27				06/05/2003	06/06/2003
#########	E	08564		#########	#########		SF	10N	07E	01	4	4	4		
#########	E	08565		#########	#########		TO	07N	08E	29	2	3	1	04/02/2003	04/02/2003
#########	E	08566		#########	#########		TO	07N	08E	29	2	3	1	04/06/2003	04/06/2003
#########	E	08567		#########	#########		SF	10N	07E	01				05/06/2003	05/07/2003
#########	E	08568		#########	#########	TOWN OF T	TO							07/23/2004	07/26/2004
#########	E	08569		#########	#########		BE	10N	06E	34				04/18/2003	04/21/2003
#########	E	08570		#########	#########	NON GRAN	TO	07N	08E	02				09/12/2003	09/12/2003
#########	E	08571		#########	#########		TO	06N	05E	24	4	3	4		
#########	E	08572		#########	#########		TO	05N	08E	06	2	2	2	06/12/2003	05/15/2003
#########	E	08573		#########	#########	NON-GRAN	BE	09N	06E	26	4	3	1	06/23/2003	06/24/2003
#########	E	08573	RPR	#########	#########	NON-GRAN	BE	09N	06E	26	4	3	1		
#########	E	08574		#########	#########	TAJIQUE	TO	06N	06E	01				05/12/2003	05/15/2003
#########	E	08576		#########	#########		SF	10N	08E	21	1	2	3	05/07/2003	05/08/2003
#########	E	08577		#########	#########	TOWN OF T	TO	06N	06E	13				08/05/2004	08/10/2004
#########	E	08578		#########	#########	TOWN OF T	TO	06N	06E	21				05/29/2003	05/30/2003
#########	E	08579		#########	#########	CHILILI	BE							05/23/2003	05/27/2003
#########	E	08580		#########	#########	TOWN OF T	TO								
#########	E	08580	POD1	#########	#########	TOWN OF T	TO								
#########	E	08581		#########	#########	TOWN OF T	TO							05/26/2003	05/27/2003
#########	E	08582		#########	#########		TO	08N	08E	06				05/30/2003	06/02/2003
#########	E	08583		#########	#########		SF	11N	07E	15	3	3	3		
#########	E	08585		#########	#########		SF								
#########	E	08586		#########	#########		TO	09N	09E	22	2	1	3	05/05/2003	05/07/2003
#########	E	08587		#########	#########		TO							05/27/2003	05/28/2003
#########	E	08588		#########	#########		TO	07N	06E	18				05/19/2003	05/23/2003
#########	E	08589		#########	#########		TO	07N	07E	16	4	4	3	05/22/2003	05/23/2003
#########	E	08590		#########	#########		SF	10N	07E	35				07/29/2003	07/31/2003
#########	E	08591		#########	#########		TO	09N	07E	23	4	4	4		
#########	E	08592		#########	#########		TO							06/09/2004	06/10/2004
#########	E	08593		#########	#########		BE							06/09/2003	06/10/2003
#########	E	08594		#########	#########		BE	10N	06E	27				08/01/1991	08/01/1991
#########	E	08595		#########	#########		SF	11N	07E	27				06/02/2003	06/05/2003

#########	E	08434		#########	#########		TO	09N	07E	13	2	2	2	06/11/2002	06/12/2002
#########	E	08435		#########	#########		TO	09N	08E	07	4	2	2	06/12/2002	06/13/2002
#########	E	08436		#########	#########		TO	08N	08E	25	1	4	4		
#########	E	08437		#########	#########		SF	10N	08E	22	1	1	1	06/24/2002	06/24/2002
#########	E	08438		#########	#########		TO	06N	06E	19	4	1	1	06/19/2002	06/20/2002
#########	E	08439		#########	#########	TOWN OF T	TO							09/23/2002	09/25/2002
#########	E	08440		#########	#########		BE	09N	06E	34	2	3	1	06/28/2002	07/01/2002
#########	E	08442		#########	#########		TO	07N	06E	36	2	2	3		
#########	E	08442	POD1	#########	#########		TO	07N	06E	36	2	4	1		
#########	E	08443		#########	#########		TO	09N	08E	06	4	3	4		
#########	E	08444		#########	#########		SF	10N	07E	25	3	1	3	07/02/2002	07/06/2002
#########	E	08445		#########	#########		BE	09N	06E	23	2	2	2		
#########	E	08446		#########	#########		TO	08N	11E	21	1	1	1	07/10/2002	07/17/2002
#########	E	08447		#########	#########		TO	09N	08E	05	4	4	4	07/25/2002	07/25/2002
#########	E	08448		#########	#########		SF	10N	09E	23	1	2	2	08/15/2002	08/16/2002
#########	E	08449		#########	#########		TO	09N	07E	23	4	4	1		
#########	E	08450		#########	#########		SF	11N	08E	29	3	4	1		
#########	E	08451		#########	#########		TO	09N	09E	22	2	2	2	11/01/2002	12/15/2002
#########	E	08452		#########	#########		BE	09N	06E	33	1	2	2	07/31/2002	08/01/2002
#########	E	08453		#########	#########		TO	03N	06E	31	2	1	3	09/16/2002	09/24/2002
#########	E	08454		#########	#########		TO	06N	06E	19	3	1	1	10/14/2002	10/16/2002
#########	E	08455		#########	#########	CHILLI	TO	07N	07E	05					
#########	E	08458		#########	#########		BE	08N	06E	04	4	2	1	08/16/2002	08/21/2002
#########	E	08459		#########	#########		TO	05N	05E	36	3	3	2	08/02/2002	08/05/2002
#########	E	08461		#########	#########		TO	09N	08E	29	4	4	2	08/21/2002	08/22/2002
#########	E	08462		#########	#########		TO	05N	05E	36	3	3	4	11/07/2002	11/08/2002
#########	E	08465		#########	#########		SF	11N	10E	31	3	1	4	08/13/1968	09/03/1968
#########	E	08466		#########	#########		TO	09N	08E	20	3	1	1	09/06/2002	09/08/2002
#########	E	08467		#########	#########		TO	08N	08E	25	2	4	1	08/26/2002	08/28/2002
#########	E	08468		#########	#########		TO	09N	08E	34	1	1	4	09/03/2002	09/03/2002
#########	E	08469		#########	#########		SF	10N	07E	12	1	1	3	09/10/2002	09/13/2002
#########	E	08470		#########	#########		BE	10N	09E	24	1	2	3		
#########	E	08471		#########	#########		SF	10N	07E	14	3	4	1		
#########	E	08472		#########	#########		TO	06N	08E	11	3	2	2	09/27/2002	09/27/2002
#########	E	08473		#########	#########		SF	10N	08E	20	1	4	1	12/04/2002	12/05/2002
#########	E	08474		#########	#########		TO	06N	07E	08	1	1	2		
#########	E	08475		#########	#########		TO	09N	07E	10	2	4	3	10/05/2002	10/09/2002
#########	E	08476		#########	#########	TOWN OF N	TO	05N	05E	12				09/09/2002	09/13/2002
#########	E	08477		#########	#########		SF	10N	09E	10	2	4	1	07/07/2003	07/07/2003
#########	E	08479		#########	#########		TO	08N	08E	02	4	4	2	09/18/2002	09/20/2002
#########	E	08480		#########	#########		BE	09N	06E	29	3	4	3		
#########	E	08481		#########	#########		TO	05N	08E	07	3	3	2	09/24/2002	09/25/2002
#########	E	08482		#########	#########		SF	10N	07E	26	4	2	4	09/17/2002	09/23/2002
#########	E	08483		#########	#########		SF	10N	07E	27	4	4	4		
#########	E	08484		#########	#########		SF	10N	07E	26	3	3	2		
#########	E	08485		#########	#########		SF	10N	07E	35	4	4	1	10/14/2002	10/15/2002
#########	E	08486		#########	#########		TO	08N	09E	33	3	3	3		
#########	E	08487		#########	#########		TO	06N	07E	07	4	4	4	10/03/2002	10/09/2002
#########	E	08488		#########	#########		TO	09N	07E	24	3	3	2	10/10/2002	10/16/2002
#########	E	08489		#########	#########		TO	06N	07E	13	1	1	4	12/30/2003	12/31/2003
#########	E	08490		#########	#########		SF	11N	09E	30	1	3	1	10/17/2002	10/17/2002
#########	E	08491		#########	#########		TO	07N	07E	02	4	4	1	10/09/2002	10/10/2002
#########	E	08492		#########	#########		TO	09N	09E	17	2	2	2	11/11/2002	11/11/2002
#########	E	08493		#########	#########		TO	07N	07E	11	2	1	3	10/11/2002	10/13/2002
#########	E	08494		#########	#########		TO	08N	08E	24	3	4	4	06/05/2003	06/05/2003
#########	E	08495		#########	#########		TO	08N	08E	26	3	1	3		
#########	E	08496		#########	#########		TO	08N	08E	26	3	1	3		
#########	E	08497		#########	#########		TO	08N	08E	26	3	1	4		
#########	E	08498		#########	#########		SF	10N	07E	35	4	4	2		
#########	E	08499		#########	#########		SF	10N	07E	35	4	4	1		
#########	E	08500		#########	#########		SF	10N	07E	35	4	4	2	11/24/2002	11/25/2002
#########	E	08501		#########	#########		SF	10N	07E	35	4	4	2		
#########	E	08502		#########	#########		SF	10N	07E	35	4	4	2		
#########	E	08503		#########	#########		SF	10N	07E	35	4	4	1		
#########	E	08504		#########	#########		SF	10N	07E	35	4	4	1		
#########	E	08505		#########	#########		TO	09N	08E	10	4	2	2		
#########	E	08507		#########	#########		TO	06N	07E	10	4	1	4	10/25/2002	10/28/2002
#########	E	08508		#########	#########		BE	09N	06E	26	4	3	4	11/05/2002	11/14/2002
#########	E	08509		#########	#########		BE	09N	06E	28	3	2	3		
#########	E	08510		#########	#########		TO	06N	08E	36	1	4	3	10/11/2002	10/17/2002
#########	E	08511		#########	#########		TO	06N	06E	19	3	2	2		
#########	E	08512		#########	#########		TO	09N	08E	32	4	1	3	12/16/2002	12/17/2002
#########	E	08514		#########	#########		BE	08N	06E	03	4	3	2	11/19/2002	11/22/2002
#########	E	08515		#########	#########		TO	06N	08E	26	4	3	4	11/05/2002	11/16/2002

#####	E	08357		########	########		TO	08N	08E	06	2	1	1	02/07/2002	02/10/2002
#####	E	08358		########	########		TO	08N	08E	17	2	2	2	04/15/2002	04/18/2002
#####	E	08359		########	########		TO	08N	08E	24	4	1	4	02/12/2002	02/13/2002
#####	E	08360		########	########		SF	10N	09E	03	4	1	2	12/12/2002	12/14/2002
#####	E	08361		########	########		SF	10N	09E	03	4	3	1	12/16/2002	12/17/2002
#####	E	08362		########	########		SF	10N	09E	03	4	3	1	12/06/2002	12/11/2002
#####	E	08363		########	########		SF	11N	09E	17	3	4	4		
#####	E	08363	POD1	########	########		SF	11N	09E	17	3	4	3		
#####	E	08364		########	########		TO	09N	09E	10	4	4	1	03/08/2002	03/13/2002
#####	E	08365		########	########		SF	10N	07E	13	1	3	2	01/02/2003	01/31/2003
#####	E	08366		########	########		BE	08N	06E	10	3	1	3		
#####	E	08367		########	########		BE	08N	06E	10	3	2	3		12/31/1950
#####	E	08368		########	########		BE	08N	06E	10	3	1	1		12/31/1937
#####	E	08369		########	########	NOT IN A	BE	08N	06E	03	2	4	3	09/16/2002	09/17/2002
#####	E	08370		########	########		TO	08N	08E	02	3	1	4	03/07/2002	03/08/2002
#####	E	08371		########	########		BE	09N	06E	10	4	4	4	03/07/2002	03/12/2002
#####	E	08372		########	########		SF	10N	09E	30	1	2	1		
#####	E	08373		########	########		SF	10N	09E	30	1	2	3		
#####	E	08374		########	########		SF	10N	09E	30	1	2	4	03/25/2002	03/30/2002
#####	E	08375		########	########		TO	04N	06E	33	1	4	1	03/18/2002	03/20/2002
#####	E	08376		########	########		TO	04N	06E	19	2	2	2	06/11/2004	06/12/2004
#####	E	08377		########	########	TAJIQUE LA	TO	06N	06E	10				01/13/2003	01/27/2003
#####	E	08378		########	########		BE	09N	06E	11	4	1	4	03/12/2002	03/26/2002
#####	E	08379		########	########		TO	06N	07E	35	2	1	1	08/12/2002	08/13/2002
#####	E	08380		########	########		BE	09N	06E	03	2	3	4	03/18/2002	03/24/2002
#####	E	08381		########	########		SF	10N	09E	08	2	2	4	03/17/2004	05/05/2004
#####	E	08382		########	########		TO	09N	08E	32	2	1	3	03/13/2002	03/13/2002
#####	E	08383		########	########		TO	09N	07E	35	2	3	2	03/14/2002	03/18/2002
#####	E	08384		########	########		BE	08N	06E	03	4	2	2	04/16/2002	04/23/2002
#####	E	08385		########	########		SF	10N	09E	08	4	1	2	12/02/1997	12/06/1997
#####	E	08390		########	########	MANZANO	TO	05N	06E	28				01/15/2003	01/16/2003
#####	E	08391		########	########		SF	11N	07E	16	4	3	4	04/24/2002	04/26/2002
#####	E	08392		########	########		BE	08N	06E	12	1	4	4	05/01/2002	05/06/2002
#####	E	08393		########	########		TO	08N	08E	02	4	2	3	03/26/2002	03/29/2002
#####	E	08394		########	########		BE	08N	06E	11	3	1	3	07/08/2002	07/12/2002
#####	E	08395		########	########		BE	08N	06E	12	3	4	1	04/03/2002	04/05/2002
#####	E	08396		########	########		TO	08N	08E	02	4	2	1	04/03/2002	04/06/2002
#####	E	08397		########	########		TO	04N	06E	36	3	4	4	06/29/2002	07/03/2002
#####	E	08398		########	########		TO	09N	07E	31	3	4	3		
#####	E	08399		########	########		TO	06N	08E	09	3	4	3	04/08/2002	04/08/2002
#####	E	08400		########	########		SF	10N	08E	11	3	4	1	04/09/2002	04/10/2002
#####	E	08401		########	########		TO	03N	10E	30	2	4	4		
#####	E	08402		########	########		TO	04N	06E	12	1	2	1	04/19/2002	04/19/2002
#####	E	08403		########	########		TO	09N	09E	02	2	3	2	05/17/2002	05/17/2002
#####	E	08404		########	########		TO	09N	08E	09	2	1	1	04/15/2002	04/18/2002
#####	E	08406		########	########		SF	11N	08E	29	4	4	1	06/17/2002	06/28/2002
#####	E	08407		########	########		TO	05N	08E	17	1	1	4	08/09/2002	08/10/2002
#####	E	08408		########	########		TO	08N	08E	24	3	1	3		
#####	E	08409		########	########		BE	09N	06E	22	3	1	1	05/02/2002	05/09/2002
#####	E	08410		########	########	CHILILI	BE							08/30/2002	08/31/2002
#####	E	08411		########	########		SF	10N	10E	10	2	4	3	03/01/2001	03/29/2001
#####	E	08412		########	########		TO	09N	09E	17	1	4	1	04/25/2002	04/25/2002
#####	E	08413		########	########		SF	11N	07E	27	4	3	1		
#####	E	08414		########	########		TO	09N	07E	25	1	1	4		
#####	E	08415		########	########		SF	10N	09E	33	3	4	4		
#####	E	08416		########	########		TO	09N	08E	27	1	1	1	05/26/2002	05/28/2002
#####	E	08417		########	########		TO	09N	08E	06	2	3	4		
#####	E	08418		########	########		TO	08N	09E	07	3	2	2	06/21/2002	06/22/2002
#####	E	08419		########	########		TO	09N	09E	17	1	2	3	05/10/2002	05/10/2002
#####	E	08420		########	########		TO	07N	07E	31	4	3	2	07/08/2002	07/10/2002
#####	E	08421		########	########		SF	10N	09E	08	4	4	4	06/04/2002	06/05/2002
#####	E	08422		########	########		TO	04N	08E	02	2	3	2	06/01/2002	06/01/2002
#####	E	08423		########	########		SF	10N	07E	03	4	3	3	05/28/2002	06/05/2002
#####	E	08424		########	########		SF	11N	07E	23	3	1	1		
#####	E	08425		########	########		BE	09N	06E	04	1	4	3	08/19/2002	08/20/2002
#####	E	08426		########	########		SF	11N	07E	19	3	1	1		
#####	E	08427		########	########		TO	07N	07E	19	1	1	1		18991231
#####	E	08428		########	########		TO	07N	07E	19	4	1	2		18991231
#####	E	08429		########	########		BE	08N	06E	14	1	2	2	06/17/2002	06/22/2002
#####	E	08430		########	########		BE	09N	06E	34	4	2	2	06/19/2002	06/20/2002
#####	E	08431		########	########		BE	09N	06E	34	4	2	2		
#####	E	08431	POD1	########	########	NON GRAN	BE	09N	06E	34	4	2	2		
#####	E	08432		########	########		TO	09N	08E	27	3	4	4	06/01/2002	06/03/2002
#####	E	08433		########	########		TO	07N	08E	02	4	2	2	07/12/2002	07/12/2002

#########	E	08283		#########	#########		TO	09N	07E	31	3	2	2		
#########	E	08284		#########	#########		TO	09N	07E	31	3	2	4		
#########	E	08285		#########	#########		TO	09N	07E	31	3	1	4		
#########	E	08286		#########	#########		TO	09N	07E	31	3	2	4		
#########	E	08287		#########	#########		TO	09N	07E	31	3	2	4		
#########	E	08288		#########	#########		TO	09N	07E	31	3	1	2		
#########	E	08289		#########	#########		TO	09N	07E	31	3	2	4		
#########	E	08290		#########	#########		TO	09N	07E	31	3	1	4		
#########	E	08291		#########	#########		TO	09N	07E	31	1	1	1		
#########	E	08292		#########	#########		TO	09N	07E	31	1	1	3		
#########	E	08293		#########	#########		TO	09N	07E	31	1	1	3		
#########	E	08294		#########	#########		TO	09N	07E	31	1	2	3		
#########	E	08295		#########	#########		TO	09N	07E	31	1	1	4		
#########	E	08296		#########	#########		TO	09N	07E	31	1	1	4		
#########	E	08297		#########	#########		TO	09N	07E	31	1	2	2		
#########	E	08298		#########	#########		TO	09N	07E	31	1	2	4		
#########	E	08299		#########	#########		TO	08N	08E	15	3	3	3		
#########	E	08299	POD1	#########	#########	NON GRAN	TO	08N	08E	15					
#########	E	08301		#########	#########		SF	10N	07E	20	4	4	3	11/22/2001	11/30/2001
#########	E	08302		#########	#########		TO	09N	09E	17	1	3	1	11/26/2001	11/29/2001
#########	E	08303		#########	#########		TO	06N	07E	28	4	2	1	10/03/2001	10/10/2001
#########	E	08304		#########	#########		BE	08N	06E	03	2	1	4	01/03/2002	01/07/2002
#########	E	08305		#########	#########		TO	08N	08E	25	1	1	1	11/23/2001	11/29/2001
#########	E	08306		#########	#########		TO	07N	08E	12	2	1	3	12/01/2001	12/03/2001
#########	E	08307		#########	#########		TO	06N	08E	06	4	3	3	01/26/2002	01/28/2002
#########	E	08308		#########	#########	CHILILI	BE								
#########	E	08309		#########	#########	CHILILI	BE								
#########	E	08310		#########	#########		SF	10N	08E	11	3	1	4	12/04/2001	12/05/2001
#########	E	08311		#########	#########		TO	09N	08E	09	2	4	3	12/03/2001	12/04/2001
#########	E	08312		#########	#########		SF	10N	07E	34	2	2	1	12/21/2001	12/29/2001
#########	E	08313		#########	#########		SF	11N	08E	22	4	2	2		
#########	E	08314		#########	#########		TO	09N	08E	09	2	3	2	01/24/2002	01/24/2002
#########	E	08315		#########	#########		TO	04N	11E	22	1	2	4		
#########	E	08316		#########	#########	TAJIQUE	TO	06N	06E	15	1	2	1		
#########	E	08317		#########	#########	TAJIQUE	TO	06N	06E	10	4	1	2		
#########	E	08318		#########	#########		TO	09N	09E	15	4	4	4	12/26/2001	12/28/2001
#########	E	08319		#########	#########		TO	06N	08E	29	2	2	4	10/22/2002	10/23/2002
#########	E	08320		#########	#########		BE	08N	06E	11	3	1	3	02/01/2002	02/04/2002
#########	E	08321		#########	#########		BE	09N	06E	35	2	1	4	04/07/2003	04/08/2003
#########	E	08322		#########	#########		BE	09N	06E	35	2	3	2	04/08/2003	04/09/2003
#########	E	08323		#########	#########		BE	09N	06E	35	3	4	3		
#########	E	08324		#########	#########		BE	08N	06E	02	2	2	2		
#########	E	08325		#########	#########		BE	09N	06E	35	2	1	1		
#########	E	08326		#########	#########		BE	09N	06E	35	2	1	1		
#########	E	08327		#########	#########		BE	09N	06E	35	2	1	2		
#########	E	08328		#########	#########		BE	09N	06E	35	2	1	2		
#########	E	08329		#########	#########		BE	09N	06E	35	2	2	1		
#########	E	08330		#########	#########		BE	09N	06E	35	2	2	1		
#########	E	08331		#########	#########		BE	09N	06E	35	2	2	2		
#########	E	08332		#########	#########		BE	09N	06E	35	2	2	2		
#########	E	08333		#########	#########		BE	09N	06E	35	2	2	4		
#########	E	08334		#########	#########		BE	09N	06E	35	2	2	4		
#########	E	08335		#########	#########		TO	09N	07E	19	1	4	3	02/15/2002	02/16/2002
#########	E	08337		#########	#########		SF	12N	09E	26	2	3	1	01/07/2002	01/10/2002
#########	E	08338		#########	#########		SF	11N	08E	28	1	1	1	01/05/2002	01/14/2002
#########	E	08339		#########	#########		TO	05N	07E	18	3	4	3	04/14/1989	04/15/1989
#########	E	08340		#########	#########	TOWN OF T	TO							05/03/2002	05/06/2002
#########	E	08341		#########	#########		SF	11N	08E	11	1	4	4		
#########	E	08342		#########	#########		SF	11N	08E	11	1	1	1		
#########	E	08343		#########	#########		TO	08N	09E	17	2	3	3		
#########	E	08344		#########	#########	NON GRAN	TO	07N	09E	08	2	3	3		
#########	E	08345		#########	#########		TO	04N	06E	07	4	2	4	08/15/2002	08/17/2002
#########	E	08346		#########	#########		TO	06N	08E	09	4	3	1	02/13/2002	02/15/2002
#########	E	08347		#########	#########		BE	09N	06E	22	1	3	4		
#########	E	08348		#########	#########		TO	06N	07E	07	4	3	3	05/09/2002	05/10/2002
#########	E	08349		#########	#########		SF	10N	09E	31	3	3	4		
#########	E	08350		#########	#########		TO	08N	08E	02	3	1	1	02/08/2002	02/08/2002
#########	E	08351		#########	#########		TO	09N	09E	19	3	3	4	04/15/2002	04/15/2002
#########	E	08352		#########	#########		TO	04N	07E	08	2	2	2	02/13/2002	02/13/2002
#########	E	08352	POD2	#########	#########	NON GRAN	TO	04N	07E	08	2	4	2	05/01/2007	05/04/2007
#########	E	08353		#########	#########		SF	11N	07E	23	3	1	3		
#########	E	08354		#########	#########		TO	08N	09E	17	2	1	4		
#########	E	08355		#########	#########	CHILILI	BE							02/18/2002	02/18/2002
#########	E	08356		#########	#########		TO	06N	07E	08	3	2	2		

#########	E	08212	POD1	#########	#########		TO	09N	08E	34	1	1	3	10/07/2001	10/08/2001
#########	E	08213		#########	#########		TO	09N	08E	10	3	1	1		
#########	E	08214		#########	#########		TO	09N	08E	10	3	1	1		
#########	E	08215		#########	#########		TO	09N	08E	10	3	1	3		
#########	E	08216		#########	#########		TO	09N	08E	10	3	1	3		
#########	E	08217	POD1	#########	#########	TOWN OF MANZANO								04/01/2002	04/02/2002
#########	E	08218	POD1	#########	#########		TO	08N	08E	02	3	4	2	07/09/2002	07/10/2002
#########	E	08219		#########	#########		TO	04N	07E	33	3	4	3	01/24/2003	01/28/2003
#########	E	08220		#########	#########		TO	04N	07E	33	4	2	3	01/17/2003	01/21/2003
#########	E	08221		#########	#########		TO	04N	07E	33	4	2	4	04/11/2003	04/15/2003
#########	E	08222		#########	#########		TO	09N	08E	15	4	1	2		
#########	E	08224	POD1	#########	#########	TOWN OF N	TO	05N	06E	18				05/01/2002	05/02/2002
#########	E	08225	POD1	#########	#########		TO	08N	08E	24	2	2	2		
#########	E	08226		#########	#########	NON GRAN	SF	12N	07E	33	4	2	2		
#########	E	08227	POD1	#########	#########		TO	08N	08E	14	1	4	4	10/08/2001	10/08/2001
#########	E	08228	POD1	#########	#########		TO	08N	08E	14	4	1	4	10/09/2001	10/09/2001
#########	E	08229	POD1	#########	#########		TO	07N	09E	12	3	1	4		
#########	E	08230	POD1	#########	#########		TO	07N	09E	12	3	1	4		
#########	E	08231	POD1	#########	#########		TO	07N	09E	12	3	1	4		
#########	E	08232	POD1	#########	#########		TO	07N	09E	12	3	1	4		
#########	E	08233	POD1	#########	#########		TO	07N	09E	12	3	1	4		
#########	E	08234	POD1	#########	#########		TO	07N	09E	12	3	1	4		
#########	E	08235	POD1	#########	#########		TO	07N	09E	12	3	1	4		
#########	E	08236	POD1	#########	#########		SF	10N	09E	23	1	1	3		
#########	E	08237		#########	#########	TOWN OF N	TO	05N	06E	31				04/10/2003	04/15/2003
#########	E	08237	RPR	#########	#########	TOWN OF N	TO	05N	06E	31					
#########	E	08238	POD1	#########	#########	TOWN OF N	TO	05N	06E	31					
#########	E	08239		#########	#########		TO	08N	08E	02	3	4	4	07/16/2002	07/17/2002
#########	E	08240		#########	#########		TO	08N	08E	02	3	4	1	10/09/2002	10/09/2002
#########	E	08241		#########	#########		TO	08N	08E	02	3	4	2		
#########	E	08242		#########	#########		TO	09N	08E	29	2	4	2		
#########	E	08243		#########	#########		TO	08N	08E	02	3	4	4		
#########	E	08244		#########	#########		TO	08N	09E	18	2	1	3		
#########	E	08245		#########	#########		TO	09N	08E	19	4	1	1	10/12/2001	10/16/2001
#########	E	08246		#########	#########		TO	08N	08E	03	2	2	4	10/12/2001	10/12/2001
#########	E	08248		#########	#########		BE	09N	06E	23	2	1	1		
#########	E	08248	S	#########	#########		BE	09N	06E	23	2	1	1		
#########	E	08248	S-2	#########	#########		BE	09N	06E	23	2	1	1		
#########	E	08248	S-3	#########	#########		BE	09N	06E	23	2	1	1		
#########	E	08248	S-4	#########	#########		BE	09N	06E	23	2	1	1		
#########	E	08248	S-5	#########	#########		BE	09N	06E	23	2	1	3	12/17/2003	01/07/2004
#########	E	08249		#########	#########		TO	09N	08E	10	3	4	4		
#########	E	08250		#########	#########		TO	09N	07E	26	1	3	1	12/27/2001	12/31/2001
#########	E	08251		#########	#########		BE	10N	06E	26	1	2	3	10/22/2001	10/24/2001
#########	E	08252		#########	#########		TO	06N	07E	25	3	2	1		
#########	E	08253		#########	#########		TO	07N	08E	12	2	4	2		
#########	E	08254		#########	#########		TO	07N	09E	07	1	3	1		
#########	E	08255		#########	#########		SF	11N	07E	21	4	2	2	10/20/2001	10/30/2001
#########	E	08256		#########	#########		SF	10N	07E	36	3	1	2		
#########	E	08257		#########	#########		SF	10N	07E	36	3	1	2		
#########	E	08258		#########	#########		SF	10N	07E	36	3	1	2		
#########	E	08259		#########	#########		SF	10N	07E	36	3	1	2		
#########	E	08260		#########	#########		TO	04N	06E	33	1	1	1	04/04/2002	04/05/2002
#########	E	08261		#########	#########		TO	06N	08E	06	3	1	1	10/23/2001	10/24/2001
#########	E	08263		#########	#########		TO	04N	06E	33	1	2	1	05/04/2003	05/08/2003
#########	E	08264		#########	#########		TO	04N	06E	33	1	1	4		
#########	E	08265		#########	#########		SF	10N	07E	17	4	2	1	11/05/2001	11/12/2001
#########	E	08266		#########	#########		SF	10N	09E	23	3	3	3	10/20/2001	10/22/2001
#########	E	08267		#########	#########		TO	07N	07E	16	4	4	3		
#########	E	08268		#########	#########		SF	10N	07E	35	1	1	1		
#########	E	08269		#########	#########		TO	07N	08E	01	3	2	2	02/22/2002	02/22/2002
#########	E	08270		#########	#########		TO	09N	09E	30	1	3	1	12/03/2001	12/04/2001
#########	E	08271		#########	#########	TOWN OF N	TO	05N	06E	33				08/18/2002	08/21/2002
#########	E	08272		#########	#########		TO	09N	07E	31	1	2	4		
#########	E	08273		#########	#########		TO	09N	07E	31	1	2	2		
#########	E	08274		#########	#########		TO	09N	07E	31	1	2	4		
#########	E	08275		#########	#########		TO	09N	07E	31	1	2	3		
#########	E	08276		#########	#########		TO	09N	07E	31	1	1	1		
#########	E	08277		#########	#########		TO	09N	07E	31	1	4	1		
#########	E	08278		#########	#########		TO	09N	07E	31	3	2	2		
#########	E	08279		#########	#########		TO	09N	07E	31	3	2	2		
#########	E	08280		#########	#########		TO	09N	07E	31	1	4	2		
#########	E	08281		#########	#########		TO	09N	07E	31	3	2	4		
#########	E	08282		#########	#########		TO	09N	07E	31	2	1	1		

#########	E	08134	POD1	#########	#########		TO	08N	09E	17	1	4	1	08/17/2001	08/18/2001
#########	E	08135		#########	#########		TO	06N	07E	06	1	4	4	08/17/2001	08/23/2001
#########	E	08136	POD1	#########	#########		TO	05N	07E	32	1	2	1	01/07/2002	01/07/2002
#########	E	08137	POD1	#########	#########		TO	09N	08E	05	3	1	3	08/20/2001	08/23/2001
#########	E	08138	POD1	#########	#########		TO	04N	06E	01	3	3	2	02/07/2002	02/07/2002
#########	E	08139	POD1	#########	#########		TO	06N	08E	26	2	1	1	10/11/2001	10/11/2001
#########	E	08140		#########	#########		TO	09N	08E	19	3	4	2	08/16/2002	08/17/2002
#########	E	08141	POD1	#########	#########		SF	10N	08E	24	2	2	4	10/10/2001	10/11/2001
#########	E	08142		#########	#########		TO	09N	08E	19	3	4	2	08/14/2002	08/15/2002
#########	E	08143	POD1	#########	#########		SF	10N	08E	34	2	2	2		
#########	E	08144	POD1	#########	#########		SF	10N	08E	34	2	2	2		
#########	E	08145		#########	#########		TO	08N	09E	32	3	1	1	08/28/2002	08/30/2002
#########	E	08146	POD1	#########	#########		TO	08N	09E	32	1	3	3		
#########	E	08147	POD1	#########	#########		TO	09N	10E	19	1	1	3	09/18/2001	09/19/2001
#########	E	08148	POD1	#########	#########		SF	10N	10E	10	2	1	4	08/25/2001	08/28/2001
#########	E	08149	POD1	#########	#########		TO	09N	07E	15	3	2	3	10/01/2001	10/03/2001
#########	E	08150	POD1	#########	#########		TO	09N	08E	19	2	4	3	12/05/2001	12/07/2001
#########	E	08151		#########	#########		SF	11N	07E	14	1	2	1	08/25/2001	08/26/2001
#########	E	08152		#########	#########		TO	06N	07E	35	2	1	4	11/19/2001	11/20/2001
#########	E	08153		#########	#########		TO	08N	08E	33	3	3	1	02/20/1952	02/25/1952
#########	E	08154		#########	#########		TO	07N	08E	22	3	3	3	01/14/2002	01/14/2002
#########	E	08156		#########	#########		TO	09N	08E	06	3	1	2	11/30/2001	12/01/2001
#########	E	08157		#########	#########		TO	07N	07E	22	1	3	2		
#########	E	08158		#########	#########		TO	07N	07E	22	1	2	4		
#########	E	08159		#########	#########		TO	07N	07E	23	2	1	3	09/10/2001	09/11/2001
#########	E	08160		#########	#########		TO	06N	09E	06	1	1	1		
#########	E	08161		#########	#########		TO	07N	07E	22	2	1	3		
#########	E	08163		#########	#########		TO	06N	09E	06	3	3	4		
#########	E	08164		#########	#########		TO	06N	09E	06	1	4	1	06/02/1980	06/06/1980
#########	E	08165		#########	#########		BE	09N	06E	03	3	3	3	11/05/2001	11/13/2001
#########	E	08167		#########	#########		TO	06N	07E	32	3	3	1		
#########	E	08168		#########	#########		TO	05N	07E	32	3	4	3		
#########	E	08169		#########	#########		TO	08N	08E	14	4	3	4	10/28/1994	10/28/1994
#########	E	08170		#########	#########		SF	10N	08E	13	4	3	3	07/21/2002	07/22/2002
#########	E	08171		#########	#########		TO	09N	08E	10	3	1	4	08/16/2002	08/17/2002
#########	E	08172		#########	#########		TO	09N	08E	10	3	1	4	08/15/2002	08/15/2002
#########	E	08173		#########	#########		TO	09N	08E	10	3	1	2	08/14/2002	08/15/2002
#########	E	08174		#########	#########		TO	09N	08E	10	3	1	1	08/13/2002	08/14/2002
#########	E	08175		#########	#########		BE	09N	06E	04	4	3	4		
#########	E	08176		#########	#########		TO	08N	08E	24	1	2	4	09/03/2001	09/03/2001
#########	E	08177		#########	#########	CHILILI	TO							08/30/2001	08/30/2001
#########	E	08178		#########	#########		TO	09N	09E	09	4	4	3		
#########	E	08179		#########	#########		SF	10N	09E	18	4	2	2		
#########	E	08180		#########	#########		TO	09N	09E	09	4	4	3		
#########	E	08181		#########	#########		TO	09N	09E	09	4	4	3		
#########	E	08182		#########	#########		TO	09N	07E	31	1	4	2		
#########	E	08183		#########	#########	TOWN OF N	TO	05N	05E	13				04/23/2002	04/25/2002
#########	E	08184		#########	#########	TOWN OF N	TO	05N	06E	22				10/17/2003	10/18/2003
#########	E	08186		#########	#########		SF	11N	08E	30	4	1	2		
#########	E	08187		#########	#########		TO	08N	08E	13	4	1	2	08/21/2002	08/22/2002
#########	E	08188		#########	#########		TO	09N	08E	15	4	2	1		
#########	E	08189		#########	#########		TO	09N	08E	15	4	1	2		
#########	E	08190		#########	#########		TO	09N	08E	15	4	1	1		
#########	E	08191		#########	#########		TO	09N	08E	15	4	1	2		
#########	E	08192		#########	#########		TO	09N	08E	15	4	1	2		
#########	E	08193		#########	#########		TO	09N	08E	15	4	2	1		
#########	E	08194		#########	#########		TO	09N	08E	15	4	2	1		
#########	E	08195		#########	#########		TO	09N	08E	15	4	2	2		
#########	E	08196		#########	#########		TO	09N	08E	15	4	2	2		
#########	E	08197		#########	#########		TO	09N	08E	15	4	2	2		
#########	E	08198		#########	#########		TO	09N	08E	15	4	1	2		
#########	E	08199		#########	#########		TO	09N	08E	15	4	1	2		
#########	E	08200		#########	#########		TO	09N	08E	29	1	1	3		
#########	E	08201	POD1	#########	#########		TO	09N	08E	07	3	2	4		
#########	E	08202	POD1	#########	#########		SF	10N	08E	30	1	1	1		
#########	E	08203	POD1	#########	#########		TO	08N	08E	24	3	3	4	09/06/2001	09/07/2001
#########	E	08204	POD1	#########	#########		TO	08N	09E	17	3	3	3	09/10/2001	09/10/2001
#########	E	08205		#########	#########		TO	07N	08E	13	3	2	2	10/29/2001	10/30/2001
#########	E	08206		#########	#########		SF	10N	07E	36	4	4	4	10/26/2001	10/30/2001
#########	E	08207	POD1	#########	#########		SF	10N	07E	36	4	3	1	10/24/2001	10/25/2001
#########	E	08208	POD1	#########	#########		TO	05N	07E	08	4	3	1	03/21/2002	03/22/2002
#########	E	08209	POD1	#########	#########		TO	08N	09E	17	1	2	3		
#########	E	08210		#########	#########		TO	08N	08E	14	4	4	2	08/23/2002	08/23/2002
#########	E	08211		#########	#########		TO	08N	08E	14	4	2	2	08/12/2002	08/14/2002

#########	E	08058		#########	#########		TO	09N	08E	19	2	4	3	08/01/2001	08/03/2001
#########	E	08059		#########	#########		BE	08N	06E	11	3	3	2	08/20/2001	08/22/2001
#########	E	08060		#########	#########		TO	07N	09E	10	4	4	1	06/18/2001	06/18/2001
#########	E	08061		#########	#########		TO	08N	08E	27	4	4	1	06/19/2001	06/19/2001
#########	E	08062		#########	#########		TO	08N	08E	13	4	2	2	08/13/2001	08/13/2001
#########	E	08063		#########	#########		BE	08N	06E	10	2	2	1		
#########	E	08064		#########	#########	TOWN OF	TO	06N	06E	28				06/21/2001	06/22/2001
#########	E	08065		#########	#########		TO	06N	07E	18	4	4	2		
#########	E	08066		#########	#########		TO	05N	08E	23	4	2	1	07/03/2001	07/04/2001
#########	E	08067		#########	#########		TO	09N	07E	36	3	4	4	06/21/2001	06/22/2001
#########	E	08068		#########	#########		SF	10N	08E	21	1	4	1	08/11/2001	08/11/2001
#########	E	08069		#########	#########		TO	07N	08E	25	3	4	4	06/25/2001	06/27/2001
#########	E	08070		#########	#########		TO	05N	06E	35	4	2	4		
#########	E	08071		#########	#########		BE	09N	06E	21	3	1	1	07/11/2001	07/20/2001
#########	E	08073		#########	#########		TO	09N	09E	13	2	4	2	07/02/2001	07/03/2001
#########	E	08074		#########	#########		TO	09N	09E	05	4	2	2	06/28/2001	06/28/2001
#########	E	08075		#########	#########		TO	09N	08E	22	2	2	1	06/21/2001	06/22/2001
#########	E	08076		#########	#########		BE	09N	06E	24	1	4	1	07/09/2001	07/11/2001
#########	E	08077		#########	#########		SF	10N	09E	04	4	4	3	09/07/2001	09/07/2001
#########	E	08078		#########	#########	CHILILI	BE	08N	07E	34					
#########	E	08080		#########	#########		SF	11N	07E	26	4	4	3		
#########	E	08083		#########	#########		TO	09N	08E	19	2	4	3	08/07/2001	08/09/2001
#########	E	08084		#########	#########		SF	11N	10E	17	3	4	3	07/19/2001	07/21/2001
#########	E	08085		#########	#########		BE	09N	06E	11	1	2	1		
#########	E	08086		#########	#########		SF	11N	07E	21	1	4	3	12/03/2001	12/03/2001
#########	E	08087		#########	#########	TAJIQUE	TO	06N	06E	13				07/21/2001	07/24/2001
#########	E	08088		#########	#########		BE	09N	06E	04	4	1	1	07/24/2001	07/25/2001
#########	E	08089		#########	#########		BE	09N	06E	04	4	3	3	08/10/2001	08/13/2001
#########	E	08090		#########	#########		TO	07N	08E	25	1	4	1	07/17/2001	07/18/2001
#########	E	08091		#########	#########		TO	03N	11E	18	3	4	3		
#########	E	08092		#########	#########		TO	03N	10E	03	2	4	2		
#########	E	08093		#########	#########		TO	03N	10E	10	3	2	2		
#########	E	08094		#########	#########		SF	10N	07E	13	4	3	1	12/09/2002	12/11/2002
#########	E	08096		#########	#########		TO	10N	09E	12	2	2	4		
#########	E	08097		#########	#########		SF	10N	09E	12	2	2	2	02/18/2002	02/19/2002
#########	E	09098		#########	#########		SF	11N	07E	20	2	4	3	08/03/2001	08/07/2001
#########	E	08099		#########	#########		TO	08N	09E	18	1	1	2	07/27/2001	07/27/2001
#########	E	08100		#########	#########		TO	07N	07E	23	1	3	3	07/27/2001	07/30/2001
#########	E	08101		#########	#########		SF	11N	07E	23	1	4	1	07/27/2001	07/30/2001
#########	E	08102		#########	#########		BE	09N	06E	35	3	1	1	10/12/2001	10/16/2001
#########	E	08103		#########	#########		TO	05N	08E	19	1	1	1	07/31/2001	08/01/2001
#########	E	08104		#########	#########		TO	08N	08E	06	1	2	2	08/25/2001	08/25/2001
#########	E	08105		#########	#########		TO	08N	08E	26	2	2	2	08/10/2001	08/11/2001
#########	E	08106		#########	#########		TO	05N	08E	18	1	3	2		
#########	E	08107		#########	#########		TO	06N	08E	31	3	2	4		
#########	E	08108		#########	#########		TO	09N	07E	06	1	1	2	09/11/2001	09/18/2001
#########	E	08109		#########	#########		TO	07N	08E	11	3	4	2	11/01/2001	11/01/2001
#########	E	08110		#########	#########		TO	07N	08E	11	3	2	4		
#########	E	08111		#########	#########		BE	08N	06E	03	2	4	2		12/31/1970
#########	E	08112		#########	#########		TO	09N	08E	30	3	1	2	08/23/2001	08/23/2001
#########	E	08113		#########	#########		TO	09N	08E	19	4	1	4	08/24/2001	08/24/2001
#########	E	08114		#########	#########		TO	09N	09E	15	1	1	1	08/11/2001	08/11/2001
#########	E	08115	POD1	#########	#########		TO	05N	07E	31	4	3	4		
#########	E	08117	POD1	#########	#########		SF	11N	08E	25	4	1	4	08/21/2001	08/24/2001
#########	E	08118	POD1	#########	#########		SF	10N	10E	06	4	2	1		
#########	E	08119		#########	#########		SF	11N	10E	29	2	2	1		
#########	E	08120		#########	#########		SF	11N	11E	30	3	1	3	03/15/2002	03/20/2002
#########	E	08121		#########	#########		TO	07N	07E	26	2	2	2	08/17/2001	08/20/2001
#########	E	08121	POD1	#########	#########	NON GRAN	TO	07N	07E	26	2	2	2	08/20/2001	08/21/2001
#########	E	08122		#########	#########		TO	07N	07E	23	3	4	3	08/17/2001	08/20/2001
#########	E	08123		#########	#########	NON-GRAN	TO	07N	07E	22	1	3	3	08/30/2001	09/05/2001
#########	E	08123	X	#########	#########	NON-GRAN	TO	07N	07E	22	1	3	3	08/10/2005	08/13/2005
#########	E	08124		#########	#########		TO	07N	07E	23	3	2	2	08/16/2001	08/17/2001
#########	E	08125		#########	#########		TO	07N	07E	22	4	2	1	08/23/2001	08/27/2001
#########	E	08125	POD1	#########	#########		TO	07N	07E	22	4	2	1		
#########	E	08126		#########	#########		TO	07N	07E	23	1	3	2		
#########	E	08127	POD1	#########	#########		SF	11N	10E	31	3	2	2	08/19/1970	10/03/1970
#########	E	08128		#########	#########		TO	08N	08E	27	1	2	2		
#########	E	08129		#########	#########		TO	08N	08E	27	1	2	2		
#########	E	08130		#########	#########		TO	08N	08E	27	1	2	1		
#########	E	08131	POD1	#########	#########		TO	08N	08E	27	1	2	3		
#########	E	08132	POD1	#########	#########		TO	06N	07E	06	1	4	2	08/14/2001	08/17/2001
#########	E	08133		#########	#########		TO	05N	07E	18	1	2	4	04/05/2005	04/20/2005
#########	E	08133	POD1	#########	#########	NON GRAN	TO	05N	07E	18	1	2	4	04/05/2005	04/20/2005

#########	E	07977		#########	#########		TO	09N	08E	19	1	2	4	03/22/2001	03/27/2001
#########	E	07978		#########	#########		TO	07N	07E	23	1	1	2		12/31/1950
#########	E	07979	POD1	#########	#########		TO	09N	08E	19	1	4	1	04/01/2001	04/02/2001
#########	E	07980		#########	#########		BE	08N	06E	10	2	3	2	09/04/2001	09/25/2001
#########	E	07981	POD1	#########	#########		TO	09N	08E	19	1	4	4	03/08/2001	03/09/2001
#########	E	07982	POD1	#########	#########		TO	08N	08E	23	4	3	3	02/26/2001	02/26/2001
#########	E	07983		#########	#########		BE	09N	06E	35	3	3	2	03/14/2001	03/15/2001
#########	E	07984	POD1	#########	#########		SF	11N	07E	13	3	3	2	03/30/2001	03/31/2001
#########	E	07985		#########	#########		SF	11N	09E	26	3	4	2	03/03/2001	03/29/2001
#########	E	07986	POD1	#########	#########		TO	09N	08E	19	1	3	1	04/13/2001	04/17/2001
#########	E	07987	POD1	#########	#########		SF	10N	07E	09	1	2	1	03/08/2001	03/13/2001
#########	E	07988	POD1	#########	#########		TO	09N	08E	19	3	1	4	03/20/2001	03/21/2001
#########	E	07989	POD1	#########	#########		TO	08N	09E	18	1	2	1		
#########	E	07990	POD1	#########	#########		SF	11N	09E	26	3	3	3	03/15/2001	03/18/2001
#########	E	07991	POD1	#########	#########		TO	04N	06E	19	2	1	1	05/04/2001	05/08/2001
#########	E	07991	POD2	#########	#########		TO	04N	06E	19	2	1	1	11/14/2001	11/22/2001
#########	E	07992		#########	#########		BE	09N	06E	27	4	3	3		
#########	E	07993	POD1	#########	#########	TOWN OF T	TO	06N	06E	14					
#########	E	07994	POD1	#########	#########		TO	09N	08E	06	1	3	3	03/25/2001	03/28/2001
#########	E	07995	POD1	#########	#########		TO	09N	08E	19	1	2	3	04/02/2001	04/04/2001
#########	E	07996	POD1	#########	#########		BE	09N	06E	04	4	3	4	05/01/2001	05/08/2001
#########	E	07997	POD1	#########	#########		TO	09N	09E	31	2	4	4		
#########	E	07999	POD1	#########	#########		TO	08N	08E	09	4	2	2	04/19/2001	04/19/2001
#########	E	08000	POD1	#########	#########		TO	09N	07E	10	2	2	4	04/10/2001	04/11/2001
#########	E	08006	POD1	#########	#########		BE	10N	06E	35	2	2	2		
#########	E	08007	POD1	#########	#########		TO	04N	08E	01	3	3	2	04/20/2001	04/20/2001
#########	E	08008	POD1	#########	#########		SF	10N	08E	16	4	1	2		
#########	E	08009	POD1	#########	#########		SF	11N	08E	25	1	4	3		
#########	E	08010	POD1	#########	#########		TO	09N	08E	19	3	2	1	04/18/2001	05/01/2001
#########	E	08011	POD1	#########	#########		TO	08N	08E	25	1	1	1	05/01/2001	05/01/2001
#########	E	08012	POD1	#########	#########		SF	11N	09E	33	2	4	4	04/20/2001	04/25/2001
#########	E	08013	POD1	#########	#########		TO	09N	08E	10	2	3	2	04/23/2001	04/23/2001
#########	E	08014	POD1	#########	#########		SM	11N	12E	31	1	3	2	04/20/2001	05/15/2001
#########	E	08015		#########	#########		TO	09N	08E	19	3	4	2	07/09/2001	07/17/2001
#########	E	08016	POD1	#########	#########		TO	09N	08E	05	3	1	4	04/27/2001	04/27/2001
#########	E	08017	POD1	#########	#########		TO	07N	08E	05	2	2	2		
#########	E	08018	POD1	#########	#########		TO	09N	08E	12	3	1	4	07/09/2001	07/11/2001
#########	E	08019		#########	#########		TO	05N	06E	06	4	2	3	06/13/2002	06/17/2002
#########	E	08020	POD1	#########	#########		SF	11N	07E	09	3	3	3		
#########	E	08021	POD1	#########	#########		TO	07N	08E	21	4	4	4	07/31/2001	08/01/2001
#########	E	08022	POD1	#########	#########		BE	09N	06E	04	3	4	4	09/04/2002	09/06/2002
#########	E	08022	POD2	#########	#########		BE	09N	06E	04	3	4	4	09/04/2002	09/06/2002
#########	E	08023	POD1	#########	#########	CHILILI	TO							04/10/2002	04/11/2002
#########	E	08024	POD1	#########	#########		SF	11N	09E	10	4	4	1	04/13/2002	05/01/2002
#########	E	08025	POD1	#########	#########		SF	11N	09E	02	1	4	1	04/25/2002	04/28/2002
#########	E	08026		#########	#########		SF	11N	10E	06	4	3	2	04/13/2002	05/01/2002
#########	E	08027	POD1	#########	#########		SF	11N	09E	11	3	2	2	04/21/2002	04/26/2002
#########	E	08028	POD1	#########	#########		TO	04N	07E	34	2	4	3	05/07/2001	05/08/2001
#########	E	08029	POD1	#########	#########		TO	06N	06E	05	4	3	1	05/15/2001	05/20/2001
#########	E	08030	POD1	#########	#########		SF	11N	10E	08	3	3	3	05/24/2001	05/25/2001
#########	E	08031	POD1	#########	#########	CHILILI	BE							06/12/2001	06/15/2001
#########	E	08033	POD1	#########	#########		TO	07N	07E	25	1	2	2		
#########	E	08034	POD1	#########	#########		BE	09N	06E	24	3	1	2		
#########	E	08035	POD1	#########	#########		SF	10N	07E	35	2	3	3	05/17/2001	05/21/2001
#########	E	08036		#########	#########		BE	09N	06E	36	1	3	2	05/20/1996	05/20/1996
#########	E	08036	POD1	#########	#########	NON GRAN	BE	09N	06E	36	1	3	2		
#########	E	08037	POD1	#########	#########		TO	09N	08E	09	1	2	4	05/31/2001	05/31/2001
#########	E	08040	POD1	#########	#########		TO	08N	09E	30	3	3	1		
#########	E	08041	POD1	#########	#########		TO	09N	08E	32	3	1	1	07/16/2001	07/16/2001
#########	E	08042	POD1	#########	#########		TO	04N	06E	22	2	4	1	06/06/2001	06/08/2001
#########	E	08043	POD1	#########	#########		BE	09N	06E	21	2	1	3	06/14/2001	06/20/2001
#########	E	08044	POD1	#########	#########		TO	06N	07E	07	3	4	4	05/30/2001	06/04/2001
#########	E	08045	POD1	#########	#########		TO	05N	08E	05	3	3	1	05/01/2001	05/04/2001
#########	E	08046	POD1	#########	#########		TO	07N	08E	28	2	1	1	06/02/2001	06/02/2001
#########	E	08047		#########	#########		TO	07N	08E	05	1	1	1	06/07/2001	06/09/2001
#########	E	08048	POD1	#########	#########		TO	09N	08E	06	3	1	2		
#########	E	08048	POD2	#########	#########		TO	09N	08E	06	3	1	2	06/04/2001	06/05/2001
#########	E	08049	POD1	#########	#########		SF	10N	09E	33	2	2	2	06/12/2001	06/12/2001
#########	E	08052		#########	#########		TO	06N	07E	06	1	1	1	10/04/2001	10/09/2001
#########	E	08053		#########	#########		BE	09N	06E	04	4	3	2	07/04/2001	07/06/2001
#########	E	08054		#########	#########		TO	08N	08E	14	4	3	4	06/11/2001	06/11/2001
#########	E	08055		#########	#########		TO	08N	08E	25	3	4	2	07/04/2001	07/06/2001
#########	E	08056		#########	#########		TO	08N	08E	26	4	4	4		
#########	E	08057		#########	#########		TO	06N	09E	14	3	3	3	06/09/2001	06/12/2001

#########	E	07900	POD1	#########	#########		TO	09N	09E	15	4	3	3	12/11/2000	12/13/2000
#########	E	07900	POD2	#########	#########		TO	09N	09E	15	4	3	3	12/11/2000	12/13/2000
#########	E	07901	POD1	#########	#########		BE	09N	06E	01	3	3	1	09/24/2000	09/26/2000
#########	E	07902	POD1	#########	#########		TO	08N	08E	03	3	2	3	09/01/2000	09/02/2000
#########	E	07903	POD1	#########	#########		TO	09N	08E	25	2	2		09/13/2000	09/13/2000
#########	E	07904	POD1	#########	#########		TO	09N	09E	09	3	3	3	10/02/2000	10/03/2000
#########	E	07906	POD1	#########	#########		TO	08N	08E	26	2	4	2	09/14/2000	09/14/2000
#########	E	07907	POD1	#########	#########		TO	04N	06E	18	4	3	3	11/08/2000	11/15/2000
#########	E	07908	POD1	#########	#########		TO	08N	09E	17	2	1	1		
#########	E	07909	POD1	#########	#########		TO	09N	08E	07	2	4	2	09/23/2000	09/23/2000
#########	E	07910	POD1	#########	#########		TO	08N	08E	26	2	1	1	11/10/2000	11/10/2000
#########	E	07912	POD1	#########	#########		SF	10N	07E	36	3	1	2	09/25/2000	09/30/2000
#########	E	07913	POD1	#########	#########		TO	09N	07E	26	1	3			
#########	E	07914	POD1	#########	#########		TO	09N	08E	10	3	3		09/21/2000	09/27/2000
#########	E	07915	POD1	#########	#########		BE	09N	06E	34	2	4	2	10/15/2000	10/20/2000
#########	E	07916		#########	#########		SF	11N	07E	20	2	2	4		
#########	E	07917		#########	#########		TO	09N	08E	29	1	2	1	08/19/2003	08/19/2003
#########	E	07918	POD1	#########	#########		TO	09N	10E	19	1	4	3	09/29/2000	09/29/2000
#########	E	07919	POD1	#########	#########		TO	09N	07E	14	4	3	1	10/11/2000	10/17/2000
#########	E	07920	POD1	#########	#########		TO	07N	08E	14	3	2	1	10/10/2000	10/10/2000
#########	E	07921	POD1	#########	#########		TO	09N	08E	25	2	2	2	10/11/2000	10/11/2000
#########	E	07922	POD1	#########	#########		TO	08N	08E	24	2	2	1	10/13/2000	10/13/2000
#########	E	07923	POD1	#########	#########		SF	10N	09E	12	1	1	4	10/17/2000	10/18/2000
#########	E	07924	POD1	#########	#########		TO	08N	09E	17	2	1	2	11/17/2000	11/17/2000
#########	E	07926		#########	#########	TAJIGUE	TO	06N	06E	02				10/21/2000	10/27/2000
#########	E	07927		#########	#########		TO	09N	08E	05	2	4		06/10/1973	06/19/1973
#########	E	07927	S	#########	#########		TO	09N	08E	05	2	4			
#########	E	07928	POD1	#########	#########		TO	09N	09E	08	4	2	1	11/13/2000	11/13/2000
#########	E	07929		#########	#########		BE	09N	06E	12	2	1	1		
#########	E	07930	POD1	#########	#########		BE	09N	06E	03	3	2	3	11/21/2000	11/22/2000
#########	E	07931	POD1	#########	#########		TO	09N	08E	10	3	2	4		
#########	E	07932	POD1	#########	#########		TO	07N	06E	29	1	2	2	05/15/2001	05/17/2001
#########	E	07933	POD1	#########	#########		TO	06N	07E	01	4	2	3	10/16/2001	10/19/2001
#########	E	07934		#########	#########		BE	09N	06E	22	1	1	2	04/01/2001	04/01/2001
#########	E	07935	POD1	#########	#########		SF	11N	09E	24	2	2	3	11/13/2000	11/14/2000
#########	E	07936	POD1	#########	#########		BE	09N	06E	36	2	4	2	12/20/2000	12/23/2000
#########	E	07937	POD1	#########	#########		SF	10N	09E	11	2	1	1	02/12/2001	02/13/2001
#########	E	07938	POD1	#########	#########		SF	10N	09E	26	4	1	3	11/17/2000	11/19/2000
#########	E	07939	POD1	#########	#########		TO	09N	09E	23	1	2	1		
#########	E	07940	POD1	#########	#########		TO	07N	09E	07	1	1	1	12/05/2000	12/05/2000
#########	E	07941	POD1	#########	#########		SF	10N	09E	21	3	3	3	11/21/2000	11/30/2000
#########	E	07942	POD1	#########	#########		TO	08N	08E	13	1	2	4	11/29/2000	11/29/2000
#########	E	07943		#########	#########		BE	09N	06E	33	4	4		07/09/1998	07/12/1998
#########	E	07944		#########	#########		BE	09N	06E	34	1	1	2		
#########	E	07945		#########	#########		BE	09N	06E	33	4	4	3		
#########	E	07946	POD1	#########	#########	NON GRAN	SF	10N	08E	06	3	3	2		
#########	E	07947	POD1	#########	#########		TO	08N	08E	26	1	1	2	12/04/2000	12/04/2000
#########	E	07948	POD1	#########	#########	TOWN OF T	TO	06N	07E	31				12/08/2000	12/09/2000
#########	E	07950	POD1	#########	#########	CHILILI	TO	07N	06E	12				04/24/2001	04/26/2001
#########	E	07951	POD1	#########	#########		SF	10N	07E	27	3	2	3	12/15/2000	01/03/2001
#########	E	07952	POD1	#########	#########		TO	07N	08E	18	1	1	2	12/10/2001	12/11/2001
#########	E	07953	POD1	#########	#########		SF	11N	07E	21	3	1	1	11/19/2001	11/20/2001
#########	E	07954	POD1	#########	#########		TO	07N	08E	29	2	1	1	12/15/2000	12/16/2000
#########	E	07955	POD1	#########	#########		TO	09N	08E	09	1	1	1	01/10/2001	01/13/2001
#########	E	07956		#########	#########		SF	10N	08E	31	3	1	3	09/21/2000	09/22/2000
#########	E	07957		#########	#########		BE	09N	06E	33	3	1	4	12/08/2000	12/08/2000
#########	E	07958	POD1	#########	#########		BE	09N	06E	35	1	3	3	12/07/2000	12/07/2000
#########	E	07959		#########	#########		TO	09N	10E	18	3	3	1		
#########	E	07960	POD1	#########	#########		TO	09N	08E	09	2	3	1	02/22/2001	02/23/2001
#########	E	07961	POD1	#########	#########		SF	11N	07E	23	1	2		01/08/2001	01/10/2001
#########	E	07962	POD1	#########	#########		SF	10N	09E	07	3	3	1	01/02/2001	01/03/2001
#########	E	07963	POD1	#########	#########		SF	11N	07E	23	1	4	3	01/16/2001	01/22/2001
#########	E	07964	POD1	#########	#########		SF	11N	07E	09	3	4	4	05/22/2001	05/24/2001
#########	E	07965	POD1	#########	#########		TO	09N	09E	17	1	4	1	05/01/2001	05/01/2001
#########	E	07966	POD1	#########	#########		SF	10N	08E	31	3	2	3	01/22/2001	01/26/2001
#########	E	07967	POD1	#########	#########		SF	10N	08E	21	1	4	2		
#########	E	07969		#########	#########		SF	10N	08E	01	4	4	4	01/24/2001	01/25/2001
#########	E	07971	POD1	#########	#########		SF	11N	07E	15	3	3	1	04/09/2001	04/20/2001
#########	E	07972	POD1	#########	#########		SF	11N	08E	32	3	3	3	02/07/2001	02/12/2001
#########	E	07973	POD1	#########	#########		TO	05N	08E	12	1	1	1	02/03/2001	02/17/2001
#########	E	07974		#########	#########		TO	04N	06E	01	4	2		06/02/1997	06/02/1997
#########	E	07974	POD1	#########	#########		TO	04N	06E	01	4	2		06/02/1997	06/02/1997
#########	E	07975	POD1	#########	#########		TO	04N	06E	01	2			06/04/1997	06/04/1997
#########	E	07976	POD1	#########	#########		BE	09N	06E	34	4	1	2		

#########	E	07823		#########	#########		SF	10N	07E	09	1	3	2	04/20/2000	04/22/2000
#########	E	07825	POD1	#########	#########		SF	11N	10E	17	1	3	2	05/02/2000	05/03/2000
#########	E	07826	POD1	#########	#########		SF	11N	07E	16	2	1	4	05/15/2000	05/16/2000
#########	E	07827	EXPL	#########	#########		SF	10N	08E	26	2	3	4	05/05/2000	05/13/2000
#########	E	07828	POD1	#########	#########		TO	09N	09E	17	2	4	4	04/28/2000	04/29/2000
#########	E	07829		#########	#########	TOWN OF T	TO	06N	06E	23				05/10/2003	05/15/2003
#########	E	07830	POD1	#########	#########	TOWN OF N	TO	03N	06E	30	4			05/23/2000	05/24/2000
#########	E	07831		#########	#########		TO	08N	08E	28	2	4	3	06/15/2000	06/20/2000
#########	E	07832		#########	#########		TO	09N	09E	10	3	1	1	06/24/2000	06/26/2000
#########	E	07833	POD1	#########	#########	CHILILI	TO	07N	06E	12					
#########	E	07834	POD1	#########	#########		TO	07N	08E	11	1	3	4		
#########	E	07836	POD1	#########	#########		TO	09N	09E	15	4	4	3	05/15/2000	05/18/2000
#########	E	07937		#########	#########		TO	06N	08E	13	1	4			
#########	E	07838	POD1	#########	#########	TOWN OF N	TO	04N	06E	03				05/11/2000	05/25/2000
#########	E	07839	POD1	#########	#########		SF	11N	07E	22	4	2	2	03/10/2000	03/13/2000
#########	E	07840	POD1	#########	#########		TO	09N	08E	07	1	2		05/16/2000	05/17/2000
#########	E	07841	POD1	#########	#########		SF	11N	09E	20	1	2	1	05/28/2000	05/28/2000
#########	E	07842	POD1	#########	#########		TO	07N	07E	22	4	3	4		
#########	E	07843		#########	#########		TO	07N	07E	27	2	1	2	05/18/2000	05/20/2000
#########	E	07844	POD1	#########	#########		TO	09N	09E	21	2	4	2	05/31/2000	05/31/2000
#########	E	07845	POD1	#########	#########		TO	08N	08E	26	3	3	4	05/25/2000	05/26/2000
#########	E	07846	POD1	#########	#########		TO	06N	08E	13	1	2	2	05/26/2000	05/26/2000
#########	E	07847	POD1	#########	#########		TO	08N	08E	35	2	2	1	06/02/2000	06/02/2000
#########	E	07848	POD1	#########	#########		TO	09N	09E	17	1	1	2	06/09/2000	06/09/2000
#########	E	07849	POD1	#########	#########		TO	08N	08E	26	4	3	3	09/23/2000	09/25/2000
#########	E	07850	POD1	#########	#########		TO	07N	09E	02	3	3	3	06/05/2000	06/05/2000
#########	E	07852	POD1	#########	#########		BE	09N	06E	27	4	3	1	06/15/2000	06/16/2000
#########	E	07853	POD1	#########	#########		TO	07N	08E	20	1	3			
#########	E	07854	POD1	#########	#########		BE	09N	06E	11	3	4	3	06/15/2000	06/16/2000
#########	E	07855	POD1	#########	#########		SF	10N	09E	31	4	1	3	06/25/2000	06/25/2000
#########	E	07857	POD1	#########	#########		TO	07N	09E	12	3	1	4	10/04/2001	10/04/2001
#########	E	07858	POD1	#########	#########	TOWN OF N	TO	04N	05E	01	4	2		08/14/2000	08/18/2000
#########	E	07859	POD1	#########	#########		SF	10N	07E	13	4	3	4	07/12/2000	07/12/2000
#########	E	07860	POD1	#########	#########		TO	09N	09E	05	4	2	2	06/23/2000	06/23/2000
#########	E	07862	POD1	#########	#########		SF	10N	07E	25	3	2	3	08/21/2000	08/22/2000
#########	E	07863		#########	#########		TO	05N	08E	20	2	2	2	06/26/2000	06/29/2000
#########	E	07863	X	#########	#########		TO	05N	08E	20	2	2	2	11/28/2003	12/01/2003
#########	E	07864	POD1	#########	#########		SF	10N	09E	21	4	1	3	06/24/2000	06/28/2000
#########	E	07865		#########	#########		TO	09N	08E	06	4	3	2	07/18/2000	07/19/2000
#########	E	07865	POD2	#########	#########		TO	09N	08E	06	4	3	2	07/14/2006	07/17/2006
#########	E	07866		#########	#########		TO	09N	09E	17	1	1	4	06/30/2000	06/30/2000
#########	E	07867	POD1	#########	#########		SF	11N	07E	19	3	2	1		
#########	E	07868	POD1	#########	#########		SF	10N	09E	18	4	3	1	07/06/2000	07/06/2000
#########	E	07869	POD1	#########	#########		TO	08N	08E	08	2	1	2		
#########	E	07870	POD1	#########	#########		BE	09N	06E	22	3	1	2		
#########	E	07871		#########	#########		SF	12N	09E	20	2	4	1	03/20/2000	05/22/2000
#########	E	07871	S	#########	#########		SF	12N	09E	23	4	1	1		
#########	E	07871	S-2	#########	#########		SF	12N	09E	23	3	4	4		
#########	E	07872	POD1	#########	#########		TO	06N	08E	20	1	2	2		
#########	E	07873		#########	#########		TO	06N	08E	28	1	3	1	07/05/2000	07/06/2000
#########	E	07874	POD1	#########	#########		TO	09N	07E	15	4	4	3	07/13/2000	07/17/2000
#########	E	07875	POD1	#########	#########		TO	09N	08E	15	2	4	4	07/21/2000	07/21/2000
#########	E	07876	POD1	#########	#########		TO	08N	09E	18	2	4	1	07/17/2000	07/17/2000
#########	E	07877		#########	#########		BE	09N	06E	22	3	1	1	05/22/2000	06/09/2000
#########	E	07878	POD1	#########	#########		TO	09N	07E	24	3	1	3	12/11/2000	12/12/2000
#########	E	07879	POD1	#########	#########		TO	10N	10E	10	1	3	1	10/23/2000	10/30/2000
#########	E	07880	POD1	#########	#########		TO	09N	08E	32	3	1	1	08/10/2000	08/10/2000
#########	E	07881	POD1	#########	#########		SF	11N	09E	21	3	1	2	09/01/2000	09/01/2000
#########	E	07882	POD1	#########	#########		TO	08N	08E	02	1	4	2	08/09/2000	08/09/2000
#########	E	07883	POD1	#########	#########		TO	04N	07E	31	4	2	3	09/11/2001	09/12/2001
#########	E	07884	POD1	#########	#########	CHILILI	TO	07N	07E	05	4	4	4		
#########	E	07885	POD1	#########	#########		TO	08N	08E	26	2	4	4	07/28/2000	07/28/2000
#########	E	07886	POD1	#########	#########		TO	07N	06E	36	1	1	2	06/29/2001	06/29/2001
#########	E	07887	POD1	#########	#########		SF	11N	08E	29	4	3	4	08/20/2000	08/26/2000
#########	E	07888	POD1	#########	#########	CHILILI GR/	TO	07N	07E	08				05/03/2001	05/04/2001
#########	E	07889	POD1	#########	#########		TO	08N	08E	26	3	1	4	03/24/2000	03/24/2000
#########	E	07891	POD1	#########	#########		TO	08N	08E	26	4	4	1	09/05/2000	09/05/2000
#########	E	07892		#########	#########		TO	09N	08E	10	3	2		08/17/2000	08/17/2000
#########	E	07893		#########	#########		TO	09N	10E	18	3	3	3	08/23/2000	09/12/2000
#########	E	07895	POD1	#########	#########	TOWN OF T	TO							09/12/2000	09/13/2000
#########	E	07896	POD1	#########	#########	TOWN OF T	TO							09/11/2000	09/12/2000
#########	E	07897	POD1	#########	#########		TO	05N	08E	09	4	1		08/23/2000	08/23/2000
#########	E	07898		#########	#########		SF	10N	11E	35	2	2	2		02/18/1992
#########	E	07899	POD1	#########	#########		SF	10N	09E	11	1	1	4	08/28/2000	09/01/2000

#########	E	07745	POD1	#########	#########		TO	09N	08E	20	2	1		12/08/1999	12/09/1999
#########	E	07747	POD1	#########	#########		TO	09N	09E	15	4	1	4	12/14/1999	12/19/1999
#########	E	07748		#########	#########		SF	08N	09E	20	4	2			
#########	E	07749		#########	#########		SF	08N	09E	20	4	1			
#########	E	07750	POD1	#########	#########	TOWN OF T	TO	06N	06E	15				12/13/1999	12/16/1999
#########	E	07751	POD1	#########	#########		TO	09N	08E	25	2	2		12/10/1999	12/10/1999
#########	E	07752	POD1	#########	#########		TO	09N	09E	08	1	3	1	01/10/2000	05/29/2000
#########	E	07753	POD1	#########	#########		BE	08N	06E	10	2	1	1		
#########	E	07755	POD1	#########	#########	NON-GRAN	TO	09N	09E	04	3	1	3	12/23/1999	12/24/1999
#########	E	07755	POD2	#########	#########	NON-GRAN	TO	09N	09E	04	3	1	3	11/09/2006	11/10/2006
#########	E	07756	POD1	#########	#########		SF	11N	09E	27	1	3	3	12/18/1999	12/23/1999
#########	E	07757	POD1	#########	#########		TO	07N	08E	01	2	3	3	12/14/1999	12/16/1999
#########	E	07758	POD1	#########	#########		TO	06N	07E	06	2	1	3	04/24/2003	04/26/2003
#########	E	07759	POD1	#########	#########		TO	11N	07E	11	3	3	1	01/10/2000	01/10/2000
#########	E	07760		#########	#########		TO	09N	08E	06	2	3	1		
#########	E	07762		#########	#########		TO	04N	06E	08	1	1		03/15/2000	03/20/2000
#########	E	07763	POD1	#########	#########		TO	08N	08E	13	2	2	2	04/24/2000	04/24/2000
#########	E	07764		#########	#########		TO	05N	08E	18	2	4	1	01/20/2000	01/20/2000
#########	E	07765	POD1	#########	#########		TO	07N	08E	23	1	3	3	01/21/2000	01/21/2000
#########	E	07766	POD1	#########	#########		TO	10N	09E	21	1	4	2		
#########	E	07767	POD1	#########	#########		TO	08N	09E	20	4	4	4	01/22/2000	01/23/2000
#########	E	07768	POD1	#########	#########		BE	09N	06E	34	2	3	2	03/05/2000	03/05/2000
#########	E	07770	POD1	#########	#########		TO	08N	09E	18	1	2	4	02/01/2000	02/01/2000
#########	E	07771	POD1	#########	#########		TO	08N	08E	17	2	2	2		
#########	E	07772	POD1	#########	#########		TO	07N	08E	11	2	2	3	01/29/2000	01/29/2000
#########	E	07773	POD1	#########	#########		TO	09N	08E	10	4	3	1	02/16/2000	02/16/2000
#########	E	07774		#########	#########		TO	08N	08E	13	1	1	1	12/01/1999	12/01/1999
#########	E	07774	POD1	#########	#########		TO	08N	08E	13	1	1	1	12/01/1999	12/01/1999
#########	E	07775		#########	#########		TO	07N	09E	09	3	3	3	03/25/2000	03/25/2000
#########	E	07776	POD1	#########	#########		TO	09N	08E	15	4	2	2	02/10/2000	02/10/2000
#########	E	07778	POD1	#########	#########		TO	08N	08E	24	1	2	2	02/21/2000	02/21/2000
#########	E	07780	POD1	#########	#########		BE	09N	06E	35	1	1	1	02/22/1990	02/24/1990
#########	E	07780	POD2	#########	#########		BE	09N	06E	35	1	1	1	02/22/1990	02/24/1990
#########	E	07781	POD1	#########	#########		TO	05N	06E	26	4	4	2		
#########	E	07782	POD1	#########	#########		TO	05N	06E	35	2	2	1		
#########	E	07783	POD1	#########	#########		TO	09N	09E	21	2	3	2	04/14/2000	04/24/2000
#########	E	07784	POD1	#########	#########		TO	08N	08E	26	2	2	2	02/26/2000	02/26/2000
#########	E	07785	POD1	#########	#########		TO	09N	09E	17	2	2	1	03/15/2000	03/17/2000
#########	E	07786	POD1	#########	#########		TO	08N	08E	27	4	1	2	03/26/2003	04/01/2003
#########	E	07787	POD1	#########	#########		TO	06N	10E	32	2	4	2	02/18/2000	02/18/2000
#########	E	07788	POD1	#########	#########		BE	09N	06E	04	1	4	2	02/22/2000	02/25/2000
#########	E	07789	POD1	#########	#########		TO	09N	10E	19	2	1	2	02/25/2000	02/26/2000
#########	E	07790		#########	#########		SF	10N	08E	09	2	2	4		
#########	E	07791	POD1	#########	#########		BE	08N	06E	12	1	3	3		
#########	E	07792	POD1	#########	#########		BE	10N	06E	34	2	2	2		
#########	E	07793	POD1	#########	#########		TO	08N	08E	25	3	2	2	02/25/2000	02/25/2000
#########	E	07794	POD1	#########	#########		SF	10N	09E	20	4	4	3	03/04/2000	03/07/2000
#########	E	07797	POD1	#########	#########		TO	09N	08E	04	2	2	1	03/24/2000	03/24/2000
#########	E	07798	POD1	#########	#########		TO	09N	09E	21	2	1	2		
#########	E	07799	POD1	#########	#########	CHILILI LAN	TO	07N	06E	12				03/09/2000	03/09/2000
#########	E	07800		#########	#########		TO	06N	07E	05	3	2			
#########	E	07800	S	#########	#########		TO	06N	07E	05	3				
#########	E	07801	POD1	#########	#########		TO	09N	08E	27					
#########	E	07802		#########	#########		TO	08N	08E	25	4	2		04/28/2004	04/28/2004
#########	E	07803	POD1	#########	#########		TO	08N	09E	18	2	1	3	03/01/2000	03/01/2000
#########	E	07804	POD1	#########	#########		SF	10N	08E	24	1	4	2	03/14/2000	03/15/2000
#########	E	07805		#########	#########		BE	09N	06E	22	3	3	2	03/14/2000	03/15/2000
#########	E	07806	POD1	#########	#########		TO	06N	08E	23	3	3		07/20/2000	07/20/2000
#########	E	07807	POD1	#########	#########		TO	08N	08E	26	1	1	1	04/03/2000	04/03/2000
#########	E	07808	POD1	#########	#########		TO	07N	08E	24	2	3	4	03/29/2000	03/29/2000
#########	E	07809	POD1	#########	#########		BE	08N	06E	03	1	2	1	07/10/2000	07/11/2000
#########	E	07810	POD1	#########	#########	TOWN OF T	TO	06N	07E	07	1	4	4	03/27/2000	03/28/2000
#########	E	07811	POD1	#########	#########		TO	08N	08E	26	3	3	4	04/08/2000	04/10/2000
#########	E	07812	POD1	#########	#########	TOWN OF T	TO	06N	06E	26				10/19/2000	10/20/2000
#########	E	07813	POD1	#########	#########		TO	09N	09E	21	2	2		05/19/2000	05/23/2000
#########	E	07814	POD1	#########	#########		TO	07N	07E	22	1	3	2		
#########	E	07815		#########	#########		TO	07N	07E	22	3	4	2		
#########	E	07816	POD1	#########	#########		TO	07N	07E	22	4	4	3	05/15/2000	05/17/2000
#########	E	07817		#########	#########		TO	06N	06E	29	3	4	2	03/17/2003	03/24/2003
#########	E	07818	POD1	#########	#########		SF	11N	07E	16	3	2	1	08/02/2000	08/02/2000
#########	E	07819	POD1	#########	#########		TO	09N	09E	09	4	1		04/09/2000	04/09/2000
#########	E	07820	POD1	#########	#########		TO	09N	07E	02	2	1	1	04/13/2000	04/17/2000
#########	E	07821	POD1	#########	#########		TO	07N	08E	25	1	1	2	04/24/2000	04/24/2000
#########	E	07822	POD1	#########	#########		TO	09N	09E	15	3	2	1	04/28/2000	04/28/2000

#########	E	07667		#########	#########		TO	08N	08E	26	2	2	4	08/11/2003	08/11/2003
#########	E	07668		#########	#########		TO	10N	11E	25	3	3	3		06/30/1969
#########	E	07669		#########	#########		TO	11N	11E	09	1	3			01/02/1951
#########	E	07670		#########	#########		TO	11N	11E	09	1	3			11/27/1989
#########	E	07671		#########	#########		TO	11N	11E	09	1	3			09/05/1991
#########	E	07672		#########	#########		TO	09N	09E	04	4	2	3	09/10/1999	09/10/1999
#########	E	07673		#########	#########		TO	07N	07E	33	3	3	3	09/21/1999	09/28/1999
#########	E	07674		#########	#########		TO	06N	08E	15	1	1	1	09/01/1999	09/01/1999
#########	E	07675		#########	#########		TO	08N	08E	02	4	4	1	08/30/1999	08/30/1999
#########	E	07676		#########	#########		TO	07N	08E	20	1	4			
#########	E	07677		#########	#########		TO	09N	09E	04	4	4	2	09/16/1999	09/21/1999
#########	E	07678		#########	#########		TO	09N	08E	32	3	1	1	10/12/1999	10/12/1999
#########	E	07679		#########	#########		SF	10N	08E	26	4	2		09/13/1999	03/28/2000
#########	E	07680		#########	#########		TO	05N	06E	08	1	1	1		
#########	E	07681		#########	#########		TO	09N	07E	09	4	4		12/14/1999	12/16/1999
#########	E	07683		#########	#########		TO	09N	09E	04	1	3	2	09/09/1999	09/09/1999
#########	E	07684		#########	#########		TO	08N	09E	18	1	2	1		
#########	E	07685		#########	#########		TO	08N	08E	24	4	2	2	09/21/1999	09/21/1999
#########	E	07686		#########	#########		TO	08N	08E	26	2	2	3	10/04/1999	10/04/1999
#########	E	07687		#########	#########		SF	10N	07E	03	3	4	3	04/03/2000	04/14/2000
#########	E	07688		#########	#########		TO	06N	08E	15	2	2	4	10/02/1999	10/02/1999
#########	E	07689		#########	#########		BE	08N	06E	10	3	4	1	11/01/1999	11/02/1999
#########	E	07690		#########	#########		TO	09N	07E	30	1	1	3	10/08/1999	10/14/1999
#########	E	07691		#########	#########		TO	07N	06E	25	3	1	3	09/13/1999	09/19/1999
#########	E	07692		#########	#########		TO	08N	09E	18	1	4	1	10/16/1999	10/16/1999
#########	E	07693		#########	#########		TO	08N	08E	26	1	3	3	09/11/1999	09/12/1999
#########	E	07694		#########	#########		TO	09N	08E	20	3	1	2	10/01/1999	10/01/1999
#########	E	07695		#########	#########		TO	09N	08E	15	4	2	2	09/23/1999	09/23/1999
#########	E	07696		#########	#########		TO	09N	08E	09	2	4	1	10/11/1999	10/11/1999
#########	E	07697	POD2	#########	#########		BE	08N	07E	06	2	2	1	04/17/1993	04/17/1993
#########	E	07698		#########	#########		TO	07N	09E	09	3	3	3	05/07/2002	05/08/2002
#########	E	07699		#########	#########		TO	07N	06E	36	2	2	2		
#########	E	07700		#########	#########		BE	09N	06E	14	2	1	2	10/06/1999	10/09/1999
#########	E	07701	POD1	#########	#########		TO	06N	08E	30	4	3	4	10/05/1999	10/05/1999
#########	E	07702	POD1	#########	#########		TO	06N	08E	01	4	1	1	10/15/1999	10/15/1999
#########	E	07702	POD2	#########	#########		TO	06N	08E	01	4	1	1	10/15/1999	10/15/1999
#########	E	07703	POD1	#########	#########		TO	10N	09E	35	1	1	1	09/28/1999	09/28/1999
#########	E	07703	POD2	#########	#########		TO	10N	09E	35	1	1	1		
#########	E	07704	POD1	#########	#########		BE	09N	06E	28	4	4	1	11/02/1999	11/04/1999
#########	E	07705	POD1	#########	#########		TO	09N	07E	36	3	3	2		
#########	E	07706	POD1	#########	#########		BE	09N	06E	33	4	3		06/15/1999	06/21/1999
#########	E	07711	POD1	#########	#########		BE	09N	06E	09	3	1	1	11/22/1999	11/30/1999
#########	E	07712	POD1	#########	#########		SF	11N	09E	33	2	2	2	10/25/1999	10/25/1999
#########	E	07712	POD2	#########	#########		SF	11N	09E	33	2	2	2	10/25/1999	10/25/1999
#########	E	07713	POD1	#########	#########		TO	09N	07E	29	3	4	1		
#########	E	07714	POD1	#########	#########		TO	09N	09E	21	3	2	2	11/04/1999	11/04/1999
#########	E	07716		#########	#########		SF	11N	07E	26	2	4	4	10/29/1999	10/29/1999
#########	E	07717		#########	#########		BE	09N	06E	34	1	2	2	08/17/1999	08/19/1999
#########	E	07718	POD1	#########	#########		SF	10N	09E	22	2	4	2	10/27/1999	10/27/1999
#########	E	07719	POD1	#########	#########		TO	08N	08E	25	3	3		11/03/1999	11/03/1999
#########	E	07720	POD1	#########	#########		TO	05N	07E	14	1	1	2	11/01/1999	11/01/1999
#########	E	07721	POD1	#########	#########		TO	07N	08E	25	1	2	3		
#########	E	07722	POD1	#########	#########		TO	05N	08E	16	2	4		11/01/1999	11/01/1999
#########	E	07723	POD1	#########	#########		TO	09N	09E	17	1	1	4	10/30/1999	10/30/1999
#########	E	07724	POD1	#########	#########		TO	08N	08E	21	1	4	2	10/29/1999	10/29/1999
#########	E	07725	POD1	#########	#########		SF	10N	07E	08	4	2		11/12/1999	11/12/1999
#########	E	07726	POD1	#########	#########		TO	09N	08E	15	4	1	1	11/09/1999	11/09/1999
#########	E	07727	POD1	#########	#########		TO	09N	08E	15	4	2	2	11/15/1999	11/15/1999
#########	E	07728	POD1	#########	#########		BE	09N	06E	34	3	4	3	11/23/1999	11/25/1999
#########	E	07730	POD1	#########	#########		TO	06N	06E	21	2	3	1	12/03/1999	12/08/1999
#########	E	07731	POD1	#########	#########		SF	11N	07E	20	2	4	3	01/13/2000	01/15/2000
#########	E	07732	POD1	#########	#########		TO	09N	08E	05	3	1	4	11/18/1999	11/19/1999
#########	E	07733	POD1	#########	#########		TO	09N	08E	27	3	4	3	11/11/1999	11/11/1999
#########	E	07734	POD1	#########	#########		TO	05N	06E	05	1	2	4	01/14/2000	01/17/2000
#########	E	07735	POD1	#########	#########		TO	09N	08E	20	3	4		12/09/1999	12/10/1999
#########	E	07736	POD1	#########	#########		TO	09N	08E	32	1	3	4		
#########	E	07737	POD1	#########	#########		TO	09N	07E	31	1	3	3		
#########	E	07738	POD1	#########	#########		TO	08N	08E	24	2	1	2	11/20/1999	11/20/1999
#########	E	07739	POD1	#########	#########		BE	08N	06E	03	4	1	2	12/15/1999	12/22/1999
#########	E	07740	POD1	#########	#########		TO	06N	05E	36	2	2	4	07/06/2000	07/12/2000
#########	E	07741	POD1	#########	#########		TO	05N	08E	12	1	1	1	12/17/1999	12/17/1999
#########	E	07742	POD1	#########	#########		TO	09N	08E	19	4	4	3		
#########	E	07743	POD1	#########	#########		SF	11N	09E	21	3	3	2	12/08/1999	12/09/1999
#########	E	07744	POD1	#########	#########		SF	10N	09E	33	2	1	3	04/06/2000	04/07/2000

#########	E	07593	POD1	#########	#########		TO	08N	08E	25	4	1	3	05/25/1999	05/25/1999
#########	E	07594	POD1	#########	#########		SF	11N	07E	27	4	2	3	06/02/1999	06/05/1999
#########	E	07595	POD1	#########	#########		TO	09N	07E	31	4	1	1		
#########	E	07596	POD1	#########	#########	TOWN OF N	TO	05N	06E	28				05/25/1999	05/28/1999
#########	E	07597	POD1	#########	#########	TOWN OF N	TO	05N	06E	28				05/24/1999	05/28/1999
#########	E	07598	POD1	#########	#########		TO	09N	08E	29	1	4		05/26/1999	05/26/1999
#########	E	07599	POD1	#########	#########		TO	05N	07E	02	3	3	3	07/05/1999	07/06/1999
#########	E	07600	POD1	#########	#########	TAJIQUE	TO							06/08/1999	06/09/1999
#########	E	07601	POD1	#########	#########		TO	07N	08E	25	3	2	4		
#########	E	07602	POD1	#########	#########		BE	09N	06E	23	2	1	3	07/08/1999	07/10/1999
#########	E	07603	POD1	#########	#########		BE	08N	07E	06	1	1	2	06/21/1999	06/28/1999
#########	E	07604	POD1	#########	#########		TO	09N	08E	29	1	2	1		
#########	E	07605	POD1	#########	#########		TO	07N	06E	27	3	2		10/03/2000	10/05/2000
#########	E	07606	POD1	#########	#########		TO	07N	06E	27	4	3	1	12/20/2007	12/21/2007
#########	E	07607	POD1	#########	#########		TO	07N	06E	27	4	3			
#########	E	07608		#########	#########		TO	09N	09E	04	4	1	3		
#########	E	07609	POD1	#########	#########		TO	08N	08E	06	1	2	3	06/30/1999	06/30/1999
#########	E	07611	POD1	#########	#########		BE	08N	06E	10	2	1	3	06/17/1999	07/27/1999
#########	E	07612		#########	#########		TO	07N	07E	36	4	2	4	06/14/2002	06/14/2002
#########	E	07613		#########	#########		TO	07N	07E	36	4	4	4	11/20/2001	11/28/2001
#########	E	07614	POD1	#########	#########		TO	06N	07E	01	2	2	2	04/15/2000	04/15/2000
#########	E	07615	POD1	#########	#########		TO	09N	07E	01	1	3	1	06/23/1999	06/24/1999
#########	E	07616	POD1	#########	#########	TOWN OF T	TO							08/10/1999	08/20/2000
#########	E	07618	POD1	#########	#########		TO	09N	09E	08	3	1		06/21/1999	06/23/1999
#########	E	07619	POD1	#########	#########		TO	06N	07E	06	1	4			
#########	E	07620	POD1	#########	#########		TO	06N	07E	06	1	4		10/22/1999	10/27/1999
#########	E	07621	POD1	#########	#########	TOWN OF T	TO							06/28/1999	06/28/1999
#########	E	07622		#########	#########		TO	07N	09E	05	2	2	1	06/23/1999	09/07/1999
#########	E	07623	POD1	#########	#########		TO	04N	06E	28	1	4		05/24/2001	05/31/2001
#########	E	07624	POD1	#########	#########		SF	11N	07E	34	1	1	1	08/10/1999	08/25/1999
#########	E	07626	POD1	#########	#########		BE	09N	06E	34	3	1	2		
#########	E	07627	POD1	#########	#########		TO	06N	08E	14	3	3			
#########	E	07628		#########	#########		TO	08N	09E	18	1	1	2	07/01/1999	07/02/1999
#########	E	07629	POD1	#########	#########		SF	10N	08E	07	3	3		01/11/2001	01/15/2001
#########	E	07630		#########	#########		SF	10N	08E	07	3			06/05/2002	08/01/2002
#########	E	07630	S	#########	#########		SF	10N	08E	07	3				
#########	E	07630	S-2	#########	#########		SF	10N	08E	07	3				
#########	E	07632		#########	#########		TO	11N	11E	09	1	1		08/01/1999	08/21/1999
#########	E	07633	POD1	#########	#########		TO	09N	10E	20	1	1	2		
#########	E	07634	POD1	#########	#########		TO	08N	08E	13	2	4	2	07/07/1999	07/07/1999
#########	E	07634	POD2	#########	#########		TO	08N	08E	13	2	4	2	05/01/2003	05/02/2003
#########	E	07635	POD1	#########	#########		TO	06N	08E	28	1	2		07/09/1999	07/09/1999
#########	E	07636	POD1	#########	#########		SF	10N	09E	29	1	3	3	07/09/1999	07/13/1999
#########	E	07637	POD1	#########	#########		TO	05N	08E	04	1	1	1		
#########	E	07638	POD1	#########	#########	CHILILI	BE	08N	07E	28	1			09/16/1999	09/16/1999
#########	E	07639	POD1	#########	#########		TO	09N	08E	05	3	4	4	07/16/1999	07/21/1999
#########	E	07640	POD1	#########	#########		SF	10N	07E	21	2	2		07/19/1999	08/07/1999
#########	E	07641	POD1	#########	#########		TO	09N	09E	04	1	4	2		
#########	E	07642	POD1	#########	#########		TO	08N	08E	06	1	2	3	07/20/1999	07/20/1999
#########	E	07643	POD1	#########	#########		TO	09N	08E	15	4	1	1	07/30/1999	07/30/1999
#########	E	07644		#########	#########		TO	09N	08E	15	4	1	1	07/29/1999	07/29/1999
#########	E	07645		#########	#########		TO	05N	07E	32	3	3	3	08/13/1999	08/13/1999
#########	E	07646		#########	#########		TO	07N	08E	20	1	4		07/20/1999	07/22/1999
#########	E	07647		#########	#########		TO	09N	08E	10	4	3	1	07/30/1999	07/30/1999
#########	E	07648		#########	#########		TO	09N	09E	17	1	1	4	07/26/1999	07/26/1999
#########	E	07649		#########	#########		TO	09N	08E	04	1	2	2	07/29/1999	07/29/1999
#########	E	07650		#########	#########		SF	12N	09E	28	1	2	4	07/29/1999	08/04/1999
#########	E	07651		#########	#########		TO	09N	08E	29	1	4	4	08/05/1999	08/05/1999
#########	E	07652		#########	#########		TO	06N	07E	07	3	4	3	08/31/1999	08/31/1999
#########	E	07653		#########	#########		TO	08N	08E	25	1	1	3	08/19/1999	08/23/1999
#########	E	07654		#########	#########		TO	09N	08E	30	1	4	1	08/11/1999	08/12/1999
#########	E	07655		#########	#########		TO	08N	09E	17	2	4		08/10/1999	08/10/1999
#########	E	07656		#########	#########		SF	10N	07E	08	2	2	4	08/05/1999	08/10/1999
#########	E	07656	POD2	#########	#########		SF	10N	07E	08	2	2	4		
#########	E	07657		#########	#########		TO	08N	09E	05	3	3	3	08/09/1999	08/09/1999
#########	E	07658		#########	#########	TOWN OF N	TO							09/07/1999	09/07/1999
#########	E	07659		#########	#########		TO	06N	06E	30	2	4		08/25/1999	08/30/1999
#########	E	07660		#########	#########		TO	09N	09E	15	1	3	3	08/21/1999	08/21/1999
#########	E	07661		#########	#########		TO	08N	08E	36	3	4	4	08/31/1999	09/08/1999
#########	E	07662		#########	#########		TO	09N	09E	09	3	4	4	08/26/1999	08/26/1999
#########	E	07663		#########	#########		TO	08N	08E	21	1	1	4		
#########	E	07664		#########	#########		TO	08N	08E	25	3	3	1	08/23/1999	08/23/1999
#########	E	07665		#########	#########		SF	10N	08E	19	1	4	1		
#########	E	07666		#########	#########		SF	11N	09E	30	3	4	4	08/11/1999	08/12/1999

########	E	07510	POD1	########	########		TO	09N	09E	04	3	3	2	02/10/1999	02/10/1999
########	E	07511	POD1	########	########		TO	09N	07E	30	1	1	1	02/25/1999	03/02/1999
########	E	07512	POD1	########	########		TO	05N	07E	22	1	4		02/17/1999	02/17/1999
########	E	07513	POD1	########	########		BE	08N	06E	11	1	3	3	03/24/1999	03/31/1999
########	E	07514	POD1	########	########		TO	07N	07E	31	1	1			
########	E	07515	POD1	########	########		TO	08N	08E	09	4	3	3		
########	E	07516	POD1	########	########		TO	08N	08E	09	4	3	4		
########	E	07517	POD1	########	########		TO	08N	08E	09	4	4	4		
########	E	07518	POD1	########	########		TO	08N	08E	09	4	4	3		
########	E	07519	POD1	########	########		TO	08N	08E	09	4	2	2		
########	E	07520		########	########		TO	08N	08E	09	4	1	3		
########	E	07521	POD1	########	########		SF	10N	08E	31	4	4	4	03/09/1999	03/10/1999
########	E	07522	POD1	########	########	TOWN OF T	TO							03/05/1999	03/11/1999
########	E	07523	POD1	########	########		TO	09N	09E	35	4	1		03/12/1999	03/17/1999
########	E	07525	POD1	########	########		SF	10N	07E	14	1	3	4	01/09/2001	01/11/2001
########	E	07526	POD1	########	########		TO	09N	09E	15	4	1	4	05/07/1999	05/17/1999
########	E	07527	POD1	########	########		SM	10N	12E	32	2	2	3	04/06/1999	04/12/1999
########	E	07528	POD1	########	########		TO	08N	09E	07	4	4	4	03/08/1999	03/08/1999
########	E	07529	POD1	########	########		TO	07N	08E	15	3	1	4	03/02/1999	03/02/1999
########	E	07531	POD1	########	########		SF	11N	09E	28	4	2	2	03/01/1999	03/05/1999
########	E	07532		########	########		TO	05N	06E	06	3	2	1	11/15/1999	11/22/1999
########	E	07533	POD1	########	########		TO	09N	08E	26	4	3		10/03/1977	10/24/1977
########	E	07534		########	########		TO	08N	08E	15	3	3			
########	E	07535		########	########		TO	08N	08E	15	3				
########	E	07536		########	########		TO	08N	08E	15	3	4	3	02/01/2003	06/30/2005
########	E	07537	POD1	########	########		TO	09N	09E	30	1	1	3	03/03/1999	03/03/1999
########	E	07538	POD1	########	########		TO	09N	09E	29	4	1	2	03/05/1999	03/05/1999
########	E	07539	POD1	########	########		TO	09N	09E	17	1	3		03/04/1999	03/05/1999
########	E	07540	POD1	########	########		SF	11N	09E	22	4	4	4	03/20/1999	03/23/1999
########	E	07541	POD1	########	########		TO	04N	06E	30	2	2	4	03/15/1999	03/22/1999
########	E	07542	POD1	########	########		TO	07N	09E	10	3	2	4		
########	E	07543	POD1	########	########		TO	09N	07E	02	2	4	2	03/14/1999	03/15/1999
########	E	07545	POD1	########	########	TOWN OF N	TO							12/31/1934	12/31/1934
########	E	07546	POD1	########	########		TO	08N	08E	26	4	3	4	04/02/1999	04/03/1999
########	E	07549	POD1	########	########		TO	09N	09E	04	3	4	4		
########	E	07551	POD1	########	########		TO	09N	09E	21	2	2	4	04/02/1999	04/02/1999
########	E	07552	POD1	########	########		TO	09N	08E	10	3	2	3	05/24/1999	05/24/1999
########	E	07554	POD1	########	########		SF	11N	09E	22	4	1	1	03/25/1999	03/26/1999
########	E	07555	POD1	########	########		TO	06N	07E	34	3	2		03/30/1999	03/31/1999
########	E	07556	POD1	########	########		TO	09N	09E	15	4	2	3	06/25/1999	07/09/1999
########	E	07557	POD1	########	########	TOWN OF T	TO	06N	08E	18				04/05/1999	04/06/1999
########	E	07558	POD1	########	########		TO	08N	08E	21	4	1	4	04/06/1999	04/07/1999
########	E	07559	POD1	########	########		BE	09N	06E	11	3	4	1	04/12/1999	04/13/1999
########	E	07560	POD1	########	########	CHILILI	TO	07N	06E	12					
########	E	07561	POD1	########	########		TO	06N	08E	11	1	3	1	04/27/1999	04/27/1999
########	E	07562		########	########		SF	11N	08E	32	1	1		04/01/1999	04/01/1999
########	E	07565	POD1	########	########		TO	09N	07E	31	1	4	3	04/01/1999	04/10/1999
########	E	07566	POD1	########	########		TO	09N	07E	31	1	4	3		
########	E	07567	POD1	########	########	NON GRAN	TO	05N	10E	12	2	2	3	05/19/2005	05/19/2005
########	E	07568	POD1	########	########		TO	04N	07E	34	4	3		05/03/1999	05/04/1999
########	E	07569	POD1	########	########		TO	09N	08E	06	1	3		04/27/1999	04/28/1999
########	E	07570	POD1	########	########		TO	04N	07E	34	3	3	3		
########	E	07571	POD1	########	########		TO	06N	07E	08	1	1	2	04/12/1999	04/14/1999
########	E	07572	POD1	########	########		TO	08N	09E	18	2	4	2	04/22/1999	04/22/1999
########	E	07572	POD2	########	########	NON	TO	08N	09E	18	2	4	2	04/18/2008	04/18/2008
########	E	07573	POD1	########	########		SF	11N	08E	11	1	2	2		
########	E	07574	POD1	########	########		BE	09N	06E	24	3	4	4	04/14/1999	04/20/1999
########	E	07575	POD1	########	########		TO	08N	08E	03	3	3	2	04/15/1999	04/15/1999
########	E	07576	POD1	########	########		TO	08N	08E	25	1	2	4	04/24/1999	04/24/1999
########	E	07577	POD1	########	########		TO	05N	08E	07	4	3	3	05/20/1999	05/20/1999
########	E	07578	POD1	########	########		TO	08N	08E	26	3	1	1		
########	E	07579	POD1	########	########		TO	09N	09E	15	3	2	3	08/23/1999	08/24/1999
########	E	07580	POD1	########	########	TOWN OF T	TO							06/29/1999	06/29/1999
########	E	07582	POD1	########	########		TO	08N	09E	33	3	4		05/17/1999	05/17/1999
########	E	07583		########	########		TO	08N	08E	25	3	1	2		
########	E	07583	POD1	########	########	NON-GRAN	TO	08N	08E	25	3	1	2	04/07/2008	04/08/2008
########	E	07584	POD1	########	########		TO	08N	08E	13	1	1	1	05/10/1999	05/11/1999
########	E	07585	POD1	########	########		TO	06N	08E	23	2	4	2		
########	E	07586	POD1	########	########		TO	07N	07E	22	4	4		07/06/1999	07/08/1999
########	E	07587	POD1	########	########		TO	08N	09E	18	1	2	4	09/14/1999	09/14/1999
########	E	07588		########	########	TOWN OF N	TO	05N	06E	20				06/29/1999	06/29/1999
########	E	07589	POD1	########	########		SF	10N	09E	22	3	4	4		
########	E	07590	POD1	########	########		TO	07N	08E	14	3	1	1	09/14/1999	09/14/1999
########	E	07592	POD1	########	########		SF	11N	10E	09	3	1	1	01/26/2000	02/03/2000

#########	E	07430	POD1	#########	#########		SF	10N	10E	10	3	3	2	10/15/1998	10/19/1998
#########	E	07431	POD1	#########	#########		TO	08N	08E	24	1	3	3	10/19/1998	10/19/1998
#########	E	07435		#########	#########		SF	11N	10E	09	1	1	1		
#########	E	07436		#########	#########		SF	11N	10E	09	1	4	1		
#########	E	07437		#########	#########		SF	11N	10E	09	1	2	3		
#########	E	07438		#########	#########		TO	08N	08E	25	1	1	1	10/02/1998	10/24/1998
#########	E	07439		#########	#########		TO	08N	08E	25	1	1	1	12/30/1998	12/30/1998
#########	E	07440	POD1	#########	#########		TO	05N	11E	24	4	2	3	10/28/1998	10/30/1998
#########	E	07441	POD1	#########	#########		TO	05N	11E	11	4	3	2	11/17/1998	11/19/1998
#########	E	07442	POD1	#########	#########		TO	08N	08E	28	2	4			
#########	E	07443	POD1	#########	#########		TO	09N	09E	08	1	3			
#########	E	07444	EXPL	#########	#########		TO	07N	09E	15	1	3			
#########	E	07446	POD1	#########	#########		TO	09N	08E	30	4	4	2	07/14/1987	08/17/1987
#########	E	07447		#########	#########		TO	09N	08E	30	4	4	2	06/15/1987	07/10/1987
#########	E	07448	POD1	#########	#########		TO	06N	08E	29	4	4	2	10/26/1998	10/26/1998
#########	E	07449		#########	#########		TO	07N	09E	22	4	3			
#########	E	07450		#########	#########		SF	11N	08E	03	4	3	1	09/29/1965	11/05/1965
#########	E	07451		#########	#########		SF	11N	08E	03	4	3	2	01/01/1966	01/01/1966
#########	E	07452	POD1	#########	#########		SF	11N	08E	10	2	2	2	12/31/1909	12/31/1909
#########	E	07453	POD1	#########	#########		TO	05N	07E	04	2	4	4	02/09/1999	02/09/1999
#########	E	07454	POD1	#########	#########		TO	05N	12E	31	2	2	2	11/10/1998	11/13/1998
#########	E	07455		#########	#########		SF	11N	07E	33	2	2	1		
#########	E	07456	POD1	#########	#########		TO	08N	08E	27	2	2	2	10/06/1998	10/07/1998
#########	E	07457	POD1	#########	#########		SF	10N	09E	23	4	2	3	11/14/1998	11/16/1998
#########	E	07458	POD1	#########	#########		SF	10N	09E	23	4	2	1	11/16/1998	11/17/1998
#########	E	07459	POD1	#########	#########	TOWN OF T	TO								
#########	E	07460	POD1	#########	#########		TO	06N	08E	20	3	3	1	11/12/1998	11/12/1998
#########	E	07461		#########	#########		BE	09N	06E	01	1	1	1	11/16/1998	11/18/1998
#########	E	07462	POD1	#########	#########		SF	11N	07E	26	2	4	4	11/20/1998	11/23/1998
#########	E	07462	POD2	#########	#########		SF	11N	07E	26	2	4	4		
#########	E	07463	POD1	#########	#########	NON GRAN	SF	11N	07E	24	3	3		11/14/1998	11/20/1998
#########	E	07463	POD2	#########	#########		SF	11N	07E	24	3	3		11/17/2003	11/30/2003
#########	E	07464	POD1	#########	#########		TO	05N	08E	16	1	3		11/22/1998	11/25/1998
#########	E	07465		#########	#########		TO	08N	08E	26	2	2		02/22/1999	02/22/1999
#########	E	07466	POD1	#########	#########		TO	08N	09E	33	4	3		11/27/1998	11/27/1998
#########	E	07468	POD1	#########	#########		TO	08N	08E	26	4	3	4	11/24/1998	11/25/1998
#########	E	07469	POD1	#########	#########		TO	09N	09E	04	3	4	2	11/22/1998	11/22/1998
#########	E	07470	POD1	#########	#########		TO	07N	08E	11	4	2	3	02/12/1999	02/15/1999
#########	E	07471		#########	#########		TO	09N	09E	27	4	1			
#########	E	07472	POD1	#########	#########		TO	08N	09E	18	4	4	3		
#########	E	07473	POD1	#########	#########		SF	10N	08E	11	3	1		12/02/1998	12/02/1998
#########	E	07474	POD1	#########	#########	CHILILI	TO	07N	06E	12				12/01/1998	12/01/1998
#########	E	07475	POD1	#########	#########		TO	09N	07E	26	1	1	1		
#########	E	07476		#########	#########		TO	09N	09E	05	1	4	1		
#########	E	07477		#########	#########	CHILILI	BE	08N	07E	17					
#########	E	07478	POD1	#########	#########		TO	07N	09E	08	4	3	4		
#########	E	07479		#########	#########		TO	08N	08E	25	3	3	1		
#########	E	07480	POD1	#########	#########		BE	09N	06E	14	1	1	4	12/21/1998	01/05/1999
#########	E	07482	POD1	#########	#########		TO	09N	08E	10	4	4	3	02/17/1999	02/18/1999
#########	E	07483	POD1	#########	#########		BE	09N	06E	28	4	3	3	07/08/2002	07/09/2002
#########	E	07483	POD2	#########	#########		BE	09N	06E	28	4	3	3	07/08/2002	07/09/2002
#########	E	07484	POD1	#########	#########		SF	11N	07E	16	1	1		01/23/1999	01/24/1999
#########	E	07485	POD1	#########	#########		TO	08N	08E	36	3	3	4	01/02/1999	01/02/1999
#########	E	07486	POD1	#########	#########		TO	09N	08E	11	2	3		01/08/1999	01/08/1999
#########	E	07488	POD1	#########	#########		TO	08N	08E	26	4	3	4	01/07/1999	01/08/1999
#########	E	07489	POD1	#########	#########		TO	08N	08E	27	3	3	4	01/11/1999	01/11/1999
#########	E	07490		#########	#########		TO	09N	08E	28	3	3	3		
#########	E	07491	POD1	#########	#########		TO	09N	07E	14	3	2	3	01/12/1999	01/15/1999
#########	E	07492	POD1	#########	#########		SF	10N	09E	31	4	3	3	01/11/1999	01/11/1999
#########	E	07493	POD1	#########	#########		TO	08N	08E	15	3	3	3		
#########	E	07496		#########	#########		SF	12N	07E	34	4	3	3		
#########	E	07497	POD1	#########	#########		TO	08N	08E	24	4	3	2	01/14/1999	01/16/1999
#########	E	07498	POD1	#########	#########		SF	11N	07E	15	3	1	3	02/12/1999	02/16/1999
#########	E	07499	POD1	#########	#########		TO	09N	08E	20	1	3	1	01/16/1999	01/18/1999
#########	E	07500	POD1	#########	#########		TO	06N	08E	26	2	2	4	01/18/1999	01/18/1999
#########	E	07501		#########	#########		TO	09N	08E	26	4	4	4		
#########	E	07502	POD1	#########	#########		TO	09N	09E	11	4	4	4		
#########	E	07503	POD1	#########	#########		TO	09N	09E	11	4	4	2	06/07/1999	06/08/1999
#########	E	07504	POD1	#########	#########		BE	09N	06E	04	4	3	3		
#########	E	07505	POD1	#########	#########		SF	11N	07E	22	3	4	3	07/24/2004	07/27/2004
#########	E	07506	POD1	#########	#########		SF	11N	07E	22	3	4	3		
#########	E	07507	POD1	#########	#########		BE	09N	06E	23	2	3	1	01/27/1999	01/27/1999
#########	E	07508	POD1	#########	#########		TO	08N	08E	06	2	2	1	01/22/1999	01/22/1999
#########	E	07509	POD1	#########	#########		SF	10N	07E	13	3	3	3		

POD_REC	POD_BASIN	POD_NBR	POD_SUFF	NORTHING	EASTING	GRANT	COUNTY	TWS	RNG	SEC	QTR_4TH	QTR_16TH	QTR_64TH	START_DA	FINISH_DA
#########	A	00001		#########	#########		HI	25S	20W	34	2	4	4	02/01/1957	02/16/1957
#########	A	00001	S	#########	#########		HI	25S	20W	34	2	4		03/21/1959	03/28/1959
#########	A	00001	S2	#########	#########		HI	25S	20W	34	2	4			
#########	A	00002		#########	#########		HI	24S	20W	01	4	4	4	07/02/1983	07/15/1983
#########	A	00002	S	#########	#########		HI	24S	20W	12	2	4	2	04/13/1953	04/18/1953
#########	A	00002	S2	#########	#########		HI	24S	20W	01	4	4			
#########	A	00002	S3	#########	#########		HI	24S	20W	01	4				
#########	A	00003		#########	#########		HI	26S	20W	05	4	2	2	09/08/1956	09/22/1956
#########	A	00003	S	#########	#########		HI	26S	20W	05	4	1	4	03/15/1956	03/31/1956
#########	A	00003	S2	#########	#########		HI	25S	20W	33	4	3		06/01/1969	06/16/1969
#########	A	00005		#########	#########		HI	26S	20W	14	3	2	1	02/01/1972	02/20/1972
#########	A	00005	B	#########	#########		HI	26S	20W	11	1	1	1		
#########	A	00006		#########	#########		HI	26S	20W	14	3	1	1	01/16/1962	01/19/1962
#########	A	00006	S	#########	#########		HI	26S	20W	14	1	2	2	07/16/1951	09/01/1951
#########	A	00006	S2	#########	#########		HI	26S	20W	14	3	3	4	06/16/1958	06/30/1958
#########	A	00007		#########	#########		HI	26S	20W	11	4	1	3	07/07/1981	08/27/1981
#########	A	00007	S	#########	#########		HI	26S	20W	11	1	1			
#########	A	00008		#########	#########		HI	26S	20W	14	1	2	1	01/15/1965	02/19/1965
#########	A	00008	A	#########	#########		HI	27S	19W	17	4	3	3	05/24/1952	06/30/1952
#########	A	00008	AA	#########	#########		HI	27S	19W	17	3	4	3	03/14/1955	03/29/1955
#########	A	00008	AS	#########	#########		HI	27S	19W	17	3	3	2	08/08/1958	08/16/1958
#########	A	00008	AS2	#########	#########		HI	27S	19W	17	3	4	3	09/02/1973	09/14/1973
#########	A	00008	S	#########	#########		HI	26S	20W	14	1	2	1	07/14/1958	07/20/1958
#########	A	00009		#########	#########		HI	26S	20W	14	3	2	4	07/01/1953	08/01/1953
#########	A	00009	S	#########	#########		HI	26S	20W	14	4	1	3	01/01/1949	02/01/1949
#########	A	00009	S2	#########	#########		HI	26S	20W	14	3	3	4	01/23/1961	02/03/1961
#########	A	00009	S3	#########	#########		HI	26S	20W	14	3	4	3	02/01/1962	02/05/1962
#########	A	00009	S4	#########	#########		HI	26S	20W	14	3	3	2	02/01/1962	02/05/1962
#########	A	00009	S5	#########	#########		HI	26S	20W	14	3	3		05/08/1974	05/20/1974
#########	A	00010		#########	#########		HI	26S	19W	31	3	3	3	02/20/1956	02/25/1956
#########	A	00010	S	#########	#########		HI	26S	19W	31	4	3		02/15/1962	03/05/1962
#########	A	00010	S2	#########	#########		HI	26S	19W	31	3	3	3	05/10/1965	06/15/1965
#########	A	00011		#########	#########		HI	26S	20W	03	4	1		06/15/1959	06/22/1959
#########	A	00011	A	#########	#########		HI	26S	20W	03	4	1	2		
#########	A	00011	AS	#########	#########		HI	26S	20W	03	4	1	2		
#########	A	00011	AS2	#########	#########		HI	26S	20W	03	4	2			
#########	A	00011	B	#########	#########		HI	26S	20W	05	4	4	4	01/09/1984	01/20/1984
#########	A	00011	S	#########	#########		HI	26S	20W	03	4	1		03/05/1965	04/27/1965
#########	A	00012		#########	#########		HI	26S	20W	23	4	3	3	03/29/1965	04/15/1965
#########	A	00013		#########	#########		HI	25S	20W	13	2	1	4		
#########	A	00013	S	#########	#########		HI	25S	20W	13	2	1	4	06/30/1961	07/15/1961
#########	A	00013	S2	#########	#########		HI	25S	20W	13	2	2	1	03/01/1964	03/10/1964
#########	A	00013	S3	#########	#########		HI	25S	20W	13	2	1	3	03/20/1965	09/01/1948
#########	A	00015		#########	#########		HI	27S	19W	20	4	4	4	05/20/1957	06/17/1957
#########	A	00015	S	#########	#########		HI	27S	19W	20	4	4	3	05/01/1965	05/01/1965
#########	A	00016		#########	#########		HI	27S	19W	20	3	4	3	04/10/1971	05/18/1971
#########	A	00016	S	#########	#########		HI	27S	19W	20	3	3	4	04/20/1963	05/03/1963
#########	A	00016	S2	#########	#########		HI	27S	19W	20	3	2	2	03/10/1971	03/27/1971
#########	A	00016	S3	#########	#########		HI	27S	19W	19	2	4	3	01/07/1961	02/23/1961
#########	A	00017		#########	#########		HI	26S	20W	24	3	3	3	01/15/1966	01/20/1966
#########	A	00017	S	#########	#########		HI	26S	20W	24	3	3		03/15/1963	03/28/1963
#########	A	00018		#########	#########		HI	26S	20W	23	1	4	4	12/17/1948	01/08/1949
#########	A	00018	S	#########	#########		HI	26S	20W	23	1			03/14/1960	03/29/1960
#########	A	00019		#########	#########		HI	26S	20W	25	2	1	1	02/20/1952	03/15/1952
#########	A	00019	AS	#########	#########		HI	26S	20W	24	3	4	3	12/18/1954	01/15/1955
#########	A	00019	S	#########	#########		HI	26S	19W	30	3	3	3		
#########	A	00019	S2	#########	#########		HI	26S	19W	31	1	4			
#########	A	00020		#########	#########		HI	26S	20W	10	2			03/28/1981	04/18/1981
#########	A	00020	S	#########	#########		HI	26S	20W	10	2	4	1	05/01/1984	06/01/1984
#########	A	00021		#########	#########		HI	25S	20W	35	2	2		04/01/1962	04/19/1962
#########	A	00022		#########	#########		HI	25S	20W	26	3	4		02/15/1978	02/16/1978
#########	A	00023		#########	#########		HI	25S	20W	35	3	1	3	01/10/1978	02/02/1978
#########	A	00023	S	#########	#########		HI	25S	20W	35	3	1	4	11/23/1973	12/01/1973
#########	A	00023	S2	#########	#########		HI	25S	20W	35	1	1		12/20/1956	01/02/1957
#########	A	00024		#########	#########		HI	25S	20W	35	4	4	4	05/02/1965	05/14/1965
#########	A	00024	S	#########	#########		HI	25S	20W	35	3	4	4	03/01/1964	03/14/1964
#########	A	00024	S2	#########	#########		HI	25S	20W	35	4	4	4	02/15/1957	02/28/1957
#########	A	00024	S3	#########	#########		HI	25S	20W	35	3	4		04/28/1965	05/03/1965
#########	A	00024	S4	#########	#########		HI	25S	20W	35	4			01/01/1961	01/14/1961
#########	A	00024	S5	#########	#########		HI	25S	20W	35	3	4	4	06/11/1966	07/05/1966
#########	A	00025		#########	#########		HI	26S	20W	15	4	2	4	02/15/1959	02/18/1959
#########	A	00025	S	#########	#########		HI	26S	20W	15	4	1	4	06/26/1958	07/15/1958
#########	A	00026		#########	#########		HI	26S	20W	23	2	4	4	02/05/1955	02/18/1955

#########	A	00026	S	#########	#########		HI	26S	20W	23	2	3	4	01/20/1955	02/01/1955
#########	A	00027		#########	#########		HI	26S	20W	15	2	2	4	03/17/1961	03/25/1961
#########	A	00027	S	#########	#########		HI	26S	20W	15	1	2	4	09/15/1958	09/20/1958
#########	A	00028		#########	#########		HI	26S	20W	15	4	4	4	01/15/1961	02/03/1961
#########	A	00028	S	#########	#########		HI	26S	20W	15	3	4	4	06/12/1953	06/24/1953
#########	A	00028	S2	#########	#########		HI	26S	20W	15	3	3	4	02/06/1954	02/16/1954
#########	A	00028	S3	#########	#########		HI	26S	20W	15	3	1	4	04/15/1969	05/01/1969
#########	A	00028	S4	#########	#########		HI	26S	20W	15	4			10/25/1959	11/07/1959
#########	A	00029		#########	#########		HI	26S	20W	10	3			02/10/1971	02/28/1971
#########	A	00029	S	#########	#########		HI	26S	20W	10	3	4	2	12/26/1954	12/30/1954
#########	A	00029	S2	#########	#########		HI	26S	20W	10	3	4	4	01/12/1952	01/19/1952
#########	A	00030		#########	#########		HI	25S	20W	29	4	2	3	04/20/1962	05/05/1962
#########	A	00030	S	#########	#########		HI	25S	20W	29	4	1	3	04/10/1972	05/09/1972
#########	A	00030	S2	#########	#########		HI	25S	20W	29	4	2	4	11/05/1962	11/08/1962
#########	A	00031		#########	#########		HI	25S	20W	20	4	4	4	02/28/1957	03/15/1957
#########	A	00031	S	#########	#########		HI	25S	20W	20	2	4	4	10/01/1962	
#########	A	00032		#########	#########		HI	25S	20W	15	2	1	1	03/15/1953	04/10/1953
#########	A	00033		#########	#########		HI	26S	20W	09	3	4		02/21/1992	03/18/1992
#########	A	00033	S	#########	#########		HI	26S	20W	09	3	4		12/19/1956	12/31/1956
#########	A	00034		#########	#########		HI	26S	20W	09	4	4	4	05/22/1979	06/09/1979
#########	A	00034	S	#########	#########		HI	26S	20W	09	4	4		06/02/1962	06/10/1962
#########	A	00034	S2	#########	#########		HI	26S	20W	09	4	3	4		
#########	A	00035		#########	#########		HI	26S	20W	09	2	4	4	02/04/1958	02/15/1958
#########	A	00035	A	#########	#########		HI	26S	20W	09	2	2	2	04/15/1959	04/27/1959
#########	A	00035	S	#########	#########		HI	26S	20W	09	2	4		03/24/1966	03/31/1966
#########	A	00035	S2	#########	#########		HI	26S	20W	09	2	4	3	05/20/1974	07/05/1974
#########	A	00036		#########	#########		HI	26S	20W	04	4	2	2	02/29/1952	12/31/1936
#########	A	00036	A	#########	#########		HI	25S	19W	07	2	3	4	01/01/1948	01/01/1948
#########	A	00036	AS	#########	#########		HI	25S	19W	07	2	3	3	09/01/1979	09/30/1979
#########	A	00036	AS10	#########	#########		HI	25S	20W	12	1	3	1	09/01/1984	09/30/1984
#########	A	00036	AS11	#########	#########		HI	25S	20W	12	1	3	1	09/01/1984	09/30/1984
#########	A	00036	AS12	#########	#########		HI	25S	19W	07	2	3	3	10/05/1982	10/10/1982
#########	A	00036	AS13	#########	#########		HI	25S	19W	07	1	4	4	04/01/1982	04/30/1982
#########	A	00036	AS14	#########	#########		HI	25S	20W	12	1	3	1	04/01/1984	04/15/1984
#########	A	00036	AS15	#########	#########		HI	25S	19W	06	4	4	3	10/30/1993	01/15/1994
#########	A	00036	AS16	#########	#########		HI	25S	19W	06	4	4	4	01/01/1997	01/30/1997
#########	A	00036	AS17	#########	#########		HI	25S	19W	06	4	4	3	10/20/1993	01/10/1994
#########	A	00036	AS18	#########	#########		HI	25S	19W	06	4	4	3	10/02/1996	11/01/1996
#########	A	00036	AS19	#########	#########		HI	25S	19W	06	4	4	3	11/12/1996	12/01/1996
#########	A	00036	AS2	#########	#########		HI	25S	19W	07	4	2	1	09/01/1989	09/30/1989
#########	A	00036	AS20	#########	#########		HI	25S	19W	07	4	1	1	09/01/1997	09/15/1997
#########	A	00036	AS3	#########	#########		HI	25S	19W	07	2	3	3	10/01/1980	01/01/1981
#########	A	00036	AS4	#########	#########		HI	25S	19W	07	2	3	4	01/01/1948	01/01/1948
#########	A	00036	AS5	#########	#########		HI	25S	19W	07	2	3	3	08/01/1982	08/31/1982
#########	A	00036	AS6	#########	#########		HI	25S	19W	07	4	1	1	04/01/1982	04/30/1982
#########	A	00036	AS7	#########	#########		HI	25S	19W	07	4	1	2	10/01/1984	10/30/1984
#########	A	00036	AS8	#########	#########		HI	25S	19W	07	4	1	2	10/01/1984	10/30/1984
#########	A	00036	AS9	#########	#########		HI	25S	19W	07	2	3			-
#########	A	00036	D	#########	#########		HI	25S	19W	07	2	3	4	01/01/1948	01/30/1948
#########	A	00036	S	#########	#########		HI	26S	20W	04	2	4	4	01/07/1962	01/08/1962
#########	A	00037		#########	#########		HI	26S	20W	04	4	4	4	07/06/1966	07/07/1966
#########	A	00037	A	#########	#########		HI	26S	20W	04	4	3		01/15/1977	02/20/1977
#########	A	00037	AS	#########	#########		HI	26S	20W	04	4	4	4	05/18/1966	08/25/1966
#########	A	00037	S2	#########	#########		HI	26S	20W	04	4	2			
#########	A	00038		#########	#########		HI	26S	20W	04	3	4	4	04/01/1965	04/20/1965
#########	A	00038	A	#########	#########		HI	26S	20W	04	3	2	4	03/10/1963	03/25/1963
#########	A	00038	B	#########	#########		HI	26S	20W	04	1	4	4	07/07/1974	07/22/1974
#########	A	00038	BS	#########	#########		HI	26S	20W	04	1	4		01/01/1965	01/16/1965
#########	A	00038	S3	#########	#########		HI	26S	20W	04	3	3	4	08/27/1955	09/15/1955
#########	A	00039		#########	#########		HI	27S	20W	12	4	4	2	01/15/1957	01/22/1957
#########	A	00039	S	#########	#########		HI	27S	20W	12	4	4	4	04/01/1971	04/15/1971
#########	A	00040		#########	#########		HI	26S	20W	26	4	2	2	04/04/1951	04/10/1951
#########	A	00040	S	#########	#########		HI	26S	20W	25	1	3	3	01/22/1954	03/09/1954
#########	A	00040	S2	#########	#########		HI	26S	20W	26	4	2	1	01/05/1959	01/14/1959
#########	A	00041		#########	#########		HI	26S	20W	10	4	4	4	03/11/1966	03/15/1966
#########	A	00041	S	#########	#########		HI	26S	20W	10	4	3	4	12/03/1961	12/13/1961
#########	A	00042		#########	#########		HI	27S	19W	19	4	3	4	04/16/1959	05/12/1959
#########	A	00042	S	#########	#########		HI	27S	19W	19	4	3	3	04/15/1965	05/01/1965
#########	A	00043		#########	#########		HI	27S	19W	19	3	4	4	10/15/1962	10/22/1962
#########	A	00044		#########	#########		HI	27S	19W	30	2	1	4	03/25/1971	03/31/1971
#########	A	00045		#########	#########		HI	25S	20W	12	1	2	3		
#########	A	00045	A	#########	#########		HI	25S	20W	12	1	2	3	01/23/1984	02/01/1984
#########	A	00045	AS	#########	#########		HI	25S	19W	07	2	2	1	07/02/1996	07/12/1996
#########	A	00045	AS2	#########	#########		HI	25S	19W	07	2	2	1		

#########	A	00045	AS3	#########	#########		HI	25S	19W	07	1	1	1		
#########	A	00045	AS4	#########	#########		HI	25S	20W	12	1	1	4		
#########	A	00045	AS6	#########	#########		HI	25S	19W	06	2	3	3		
#########	A	00045	S	#########	#########		HI	25S	19W	07	2	1	3	08/01/1980	10/01/1980
#########	A	00045	S2	#########	#########		HI	25S	20W	12	1	2		01/02/1979	02/20/1979
#########	A	00046		#########	#########		HI	25S	20W	08	1	1	1	06/16/1963	07/08/1963
#########	A	00047		#########	#########		HI	25S	20W	16	3	3	3	01/12/1951	01/20/1951
#########	A	00047	S	#########	#########		HI	25S	20W	16	3	3		03/12/1962	03/27/1962
#########	A	00048		#########	#########		HI	24S	20W	29	3	4		03/16/1962	04/10/1962
#########	A	00048	S	#########	#########		HI	24S	20W	29	3	2		04/20/1953	04/30/1953
#########	A	00049		#########	#########		HI	24S	20W	29	3	4	2	03/18/2002	04/09/2002
#########	A	00050		#########	#########		HI	26S	20W	08	4	4	3	05/15/1965	06/07/1965
#########	A	00050	S	#########	#########		HI	26S	20W	08	4	4	4	06/14/1979	06/17/1979
#########	A	00051		#########	#########		HI	25S	20W	10	3	4	4	01/01/1960	01/10/1960
#########	A	00051	S	#########	#########		HI	25S	20W	10	3	4	3	01/01/1960	01/10/1960
#########	A	00052		#########	#########		HI	25S	20W	10	4	4	3	10/22/1962	10/30/1962
#########	A	00052	S2	#########	#########		HI	25S	20W	15	2	1	1	03/15/1953	04/10/1953
#########	A	00053		#########	#########		HI	25S	20W	10	2	4	4	01/10/1949	01/15/1949
#########	A	00053	S	#########	#########		HI	25S	20W	10	2	4	4	04/01/1970	04/07/1970
#########	A	00054		#########	#########		HI	25S	20W	10	2	3	3	12/30/1948	01/05/1949
#########	A	00057		#########	#########		HI	25S	20W	25	4	4	4	01/01/1959	01/24/1959
#########	A	00057	A	#########	#########		HI	25S	20W	25	2	2	4		
#########	A	00057	AS	#########	#########		HI	25S	20W	24	2	3	3	10/28/1952	11/10/1953
#########	A	00057	AS2	#########	#########		HI	25S	20W	24	3	1	3	04/14/1960	04/24/1960
#########	A	00057	AS3	#########	#########		HI	25S	20W	24	1	3	3	02/22/1958	03/10/1958
#########	A	00057	AS4	#########	#########		HI	25S	20W	24	1	3	2	06/04/1975	07/02/1975
#########	A	00057	AS5	#########	#########		HI	25S	20W	25	2	2	3	01/26/1977	03/01/1977
#########	A	00057	AS6	#########	#########		HI	25S	20W	25	1	1	3		
#########	A	00057	AS8	#########	#########		HI	25S	20W	24	3	1	1	03/19/1996	04/15/1996
#########	A	00057	S2	#########	#########		HI	25S	20W	25	4	2	4	03/04/1961	03/15/1961
#########	A	00057	S3	#########	#########		HI	25S	20W	25	2	4	4	05/10/1954	05/25/1954
#########	A	00057	S4	#########	#########		HI	25S	20W	25	4	3	4		
#########	A	00057	S5	#########	#########		HI	25S	20W	25	4	4	3	11/03/1958	11/15/1958
#########	A	00057	S6	#########	#########		HI	25S	20W	25	3	1	4	03/18/1967	04/15/1967
#########	A	00057	S7	#########	#########		HI	25S	20W	25	3	3	4	01/26/1955	02/06/1955
#########	A	00058		#########	#########		HI	24S	20W	35	2	1	4		
#########	A	00058	A	#########	#########		HI	25S	20W	01	2	4	2	03/15/1964	03/25/1964
#########	A	00058	AA	#########	#########		HI	24S	20W	36	2	2	2		
#########	A	00058	AAC	#########	#########		HI	24S	20W	25	4	2	2		
#########	A	00058	AAD	#########	#########		HI	24S	20W	25	4	2		12/16/1968	01/11/1969
#########	A	00058	AS	#########	#########		HI	24S	20W	25	4			01/30/1960	02/10/1960
#########	A	00059		#########	#########		HI	25S	20W	13	3	4	4	02/12/1968	02/17/1968
#########	A	00059	A	#########	#########		HI	25S	20W	13	2	3	3	04/20/1966	04/30/1966
#########	A	00060		#########	#########		HI	25S	20W	13	3	4	3	12/04/1952	12/15/1952
#########	A	00064		#########	#########		HI	15S	19W	07	3	4	2	01/25/1954	
#########	A	00064	S	#########	#########		HI	25S	19W	07	1	3		05/01/1959	05/05/1959
#########	A	00065	A	#########	#########		HI	25S	19W	07	3	4		03/12/1953	03/19/1953
#########	A	00066		#########	#########		HI	27S	20W	12	2	4	2	01/31/2005	02/07/2005
#########	A	00066	S	#########	#########		HI	27S	20W	12	2	3		05/10/1974	05/30/1974
#########	A	00067		#########	#########		HI	27S	20W	12	1	4	4	03/03/1949	03/09/1949
#########	A	00068		#########	#########		HI	25S	20W	34	3	4		01/05/2002	01/16/2002
#########	A	00068	A	#########	#########		HI	25S	20W	34	3	3	3	12/11/1975	01/07/1976
#########	A	00069		#########	#########		HI	25S	20W	34	4	3	4	03/20/1998	03/30/1998
#########	A	00070		#########	#########		HI	25S	20W	34	1	4		03/18/1965	05/03/1965
#########	A	00070	S	#########	#########		HI	25S	20W	34	1	3		06/02/1953	06/20/1953
#########	A	00071		#########	#########		HI	26S	20W	05	1	4	3		06/21/1954
#########	A	00072	S	#########	#########		HI	26S	20W	05	4	3	4	06/19/1953	06/29/1953
#########	A	00073		#########	#########		HI	26S	20W	02	3	4	4	01/10/1962	01/16/1962
#########	A	00073	B	#########	#########		HI	27S	20W	02	4	4		11/26/1954	12/15/1954
#########	A	00073	S	#########	#########		HI	26S	20W	02	4	3	4	12/15/1952	01/01/1953
#########	A	00074		#########	#########		HI	26S	20W	09	1	4	4	07/18/1953	07/30/1953
#########	A	00074	S	#########	#########		HI	26S	20W	09	1	4	4	06/25/2004	07/20/2004
#########	A	00075		#########	#########		HI	26S	20W	10	3	2	1	02/01/1948	04/01/1948
#########	A	00075	A	#########	#########		HI	26S	20W	10	1	2	2	04/15/1963	04/24/1963
#########	A	00075	S2	#########	#########		HI	26S	20W	10	3			02/18/1962	02/27/1962
#########	A	00075	S3	#########	#########		HI	26S	20W	10	3	2		11/20/1965	12/28/1965
#########	A	00076		#########	#########		HI	25S	20W	26	2	4	3	03/01/1961	03/15/1961
#########	A	00076	AS	#########	#########		HI	25S	20W	26	2	4	4		
#########	A	00076	S	#########	#########		HI	25S	20W	26	2	4	4	04/05/1976	04/30/1976
#########	A	00076	S2	#########	#########		HI	25S	20W	26	1	4	4	03/14/1976	04/12/1976
#########	A	00076	S3	#########	#########		HI	25S	20W	23	4	4	3	03/23/1962	03/27/1962
#########	A	00076	S4	#########	#########		HI	25S	20W	23	4	4	3	06/14/1962	06/27/1962
#########	A	00076	S5	#########	#########		HI	25S	20W	23	4	3	4	01/15/1998	01/28/1998
#########	A	00078		#########	#########		HI	25S	20W	23	3	1	1	11/17/2003	11/30/2003

#########	A	00078	S	#########	#########		HI	25S	20W	23	3			06/01/1959	06/15/1959
#########	A	00080		#########	#########		HI	24S	20W	01	2	2	4	03/26/1959	03/30/1959
#########	A	00080	S	#########	#########		HI	24S	20W	01	4	2		03/27/1961	04/10/1961
#########	A	00080	S2	#########	#########		HI	24S	20W	01	2	1		07/29/1977	07/30/1977
#########	A	00080	S3	#########	#########		HI	24S	20W	01	4	1		11/01/1976	11/30/1976
#########	A	00081		#########	#########		HI	26S	20W	29	1	4	2	04/20/1974	04/20/1974
#########	A	00081	S	#########	#########		HI	26S	20W	29	1	1	4	02/27/1954	03/15/1954
#########	A	00081	S2	#########	#########		HI	26S	20W	29	1	4	1	06/04/1975	06/30/1975
#########	A	00082		#########	#########		HI	25S	20W	34	4	4	4	02/20/1963	02/28/1963
#########	A	00082	S	#########	#########		HI	25S	20W	34	4	4	4		03/23/1968
#########	A	00084		#########	#########		HI	25S	20W	27	4	3	4	03/14/1955	03/24/1955
#########	A	00084	A	#########	#########		HI	25S	20W	22	3	1	3	03/12/1979	04/17/1979
#########	A	00084	S	#########	#########		HI	25S	20W	27	3	4	2	04/01/1955	04/15/1955
#########	A	00084	S2	#########	#########		HI	25S	20W	27	4	3	4	02/15/1957	02/25/1957
#########	A	00084	S3	#########	#########		HI	25S	20W	27	4	1	2	05/12/2004	05/14/2004
#########	A	00084	S4	#########	#########		HI	25S	20W	27	4	4	3	08/15/1958	08/30/1958
#########	A	00084	S5	#########	#########		HI	25S	20W	27	4	3	3	03/25/1962	03/31/1962
#########	A	00084	S6	#########	#########		HI	25S	20W	27	4	1	2	09/01/1962	09/10/1962
#########	A	00084	S7	#########	#########		HI	25S	20W	27	3	4		04/10/1974	05/25/1964
#########	A	00084	S8	#########	#########		HI	25S	20W	27	4	4		05/05/2006	05/06/2006
#########	A	00084	S9	#########	#########		HI	25S	20W	27	3	2	2	08/01/1959	08/10/1959
#########	A	00085		#########	#########		HI	25S	20W	11	4	3	4		
#########	A	00086		#########	#########		HI	24S	20W	19	4	4		03/26/1964	04/10/1964
#########	A	00086	POb5	#########	#########		HI	24S	20W	19	2	4	4		
#########	A	00086	S	#########	#########		HI	24S	20W	19	2	4	4	03/02/1964	03/20/1964
#########	A	00086	S2	#########	#########		HI	24S	20W	19	2	3			
#########	A	00086	S3	#########	#########		HI	24S	20W	19	4	4		06/14/1964	08/28/1964
#########	A	00087		#########	#########		HI	24S	20W	14	2	1	4		
#########	A	00087	A	#########	#########		HI	24S	20W	27	1	2	1	03/25/1953	04/20/1953
#########	A	00088		#########	#########		HI	25S	20W	34	2	2		06/02/1953	06/16/1953
#########	A	00090		#########	#########		HI	26S	20W	23	1	3	3	05/08/1974	05/10/1974
#########	A	00091		#########	#########		HI	25S	20W	10	1	4			
#########	A	00093		#########	#########		HI	24S	20W	31	2	2	1	01/15/1974	01/20/1974
#########	A	00094		#########	#########		HI	24S	20W	31	2	2	1	05/01/1973	05/03/1973
#########	A	00095		#########	#########		HI	24S	20W	31	2	2	1	01/22/1974	01/22/1974
#########	A	00096		#########	#########		HI	24S	20W	31	2	2	1		
#########	A	00097		#########	#########		HI	24S	20W	31	2	2	1	01/25/1974	01/25/1974
#########	A	00098		#########	#########		HI	24S	19W	30	3	1			
#########	A	00099		#########	#########		HI	24S	20W	34	4	4	4		
#########	A	00099	POb2	#########	#########		HI	24S	20W	34	4	4	4		
#########	A	00101		#########	#########		HI	26S	20W	05	3	3	4		
#########	A	00103		#########	#########		HI	26S	20W	25	1	3		05/03/1951	05/06/1951
#########	A	00104		#########	#########		HI	26S	20W	35	1	1		11/07/1962	11/23/1962
#########	A	00105		#########	#########		HI	27S	20W	16	4	4	3	05/22/1951	05/24/1951
#########	A	00106		#########	#########		HI	26S	19W	20	2	2	2	04/18/1951	05/14/1951
#########	A	00107		#########	#########		HI	25S	20W	25	3	3	1	07/03/1951	07/11/1951
#########	A	00108		#########	#########		LU	26S	21W	12	1			09/27/1951	10/11/1951
#########	A	00109		#########	#########		HI	26S	20W	14	4	2	4		
#########	A	00110		#########	#########		HI	26S	20W	04	4	4	4	06/05/1961	06/14/1961
#########	A	00111		#########	#########		HI	26S	20W	14	2	3	4	05/18/1950	07/09/1950
#########	A	00112		#########	#########		HI	25S	20W	34	2	4	4	09/30/1961	10/06/1961
#########	A	00113		#########	#########		HI	26S	20W	09	1	4	4		
#########	A	00114		#########	#########		HI	25S	20W	10	4	3	3		
#########	A	00115		#########	#########		HI	26S	20W	23	3	1		10/03/1959	10/15/1959
#########	A	00116		#########	#########		HI	26S	20W	23	3			01/26/1953	01/28/1953
#########	A	00117		#########	#########		HI	27S	20W	10	4			09/25/1952	10/02/1952
#########	A	00118		#########	#########		HI	26S	20W	10	1	2	2	11/30/1952	12/31/1952
#########	A	00123		#########	#########		HI	26S	20W	17	1	3	3	01/01/1953	01/15/1953
#########	A	00124		#########	#########		HI	26S	20W	32	2	3	1	10/07/1952	10/23/1952
#########	A	00125		#########	#########		HI	25S	20W	15	3	1	1	01/15/1953	01/20/1953
#########	A	00126		#########	#########		HI	28S	19W	17	2	1	2	01/01/1958	01/31/1958
#########	A	00126	S	#########	#########		HI	28S	19W	17	2	2	2	09/15/1961	11/22/1961
#########	A	00127		#########	#########		HI	28S	19W	21	2	4	4	11/01/1959	11/30/1959
#########	A	00128		#########	#########		HI	28S	19W	16	2	4	4	03/01/1966	03/10/1966
#########	A	00129		#########	#########		HI	28S	19W	16	4	4			
#########	A	00130		#########	#########		HI	27S	19W	20	2	1	1	02/09/1966	02/16/1966
#########	A	00132		#########	#########		HI	26S	20W	10	2	1	2	08/09/2005	11/15/2005
#########	A	00135		#########	#########		HI	25S	20W	10	2			07/23/1976	07/26/1976
#########	A	00135	POb2	#########	#########		HI	25S	20W	10	2	2		01/09/2007	01/12/2007
#########	A	00138		#########	#########		HI	26S	20W	11					
#########	A	00137		#########	#########		HI	26S	20W	14					
#########	A	00138		#########	#########		HI	26S	20W	29	3	1	1	01/01/1963	01/01/1963
#########	A	00139		#########	#########		HI	27S	19W	19	2	2	1	08/08/1953	08/28/1953
#########	A	00140		#########	#########		HI	28S	20W	34	4	3	4	09/01/1953	12/01/1953

#########	A	00141		#########	#########		HI	27S	19W	20	4	3	3		
#########	A	00142		#########	#########		HI	27S	19W	17	4	3		08/13/1953	08/21/1953
#########	A	00143		#########	#########		HI	27S	19W	20	1	4	2	10/05/1953	10/15/1953
#########	A	00144		#########	#########		HI	27S	19W	11	2	3	1	05/05/1963	06/24/1963
#########	A	00145		#########	#########		HI	27S	19W	11	4	1	2		
#########	A	00146		#########	#########		HI	25S	20W	10	2	4	4	01/19/1954	01/21/1954
#########	A	00147		#########	#########		HI	26S	20W	36	4	1			
#########	A	00148		#########	#########		HI	28S	19W	34	3	1			
#########	A	00149		#########	#########		HI	28S	19W	27	3	2	3	09/25/1964	10/15/1964
#########	A	00149	A	#########	#########		HI	28S	19W	22	4	1		02/02/1987	09/30/1987
#########	A	00149	S	#########	#########		HI	28S	19W	27	1	3	2		
#########	A	00149	S2	#########	#########		HI	28S	19W	27	1	3	2		
#########	A	00151		#########	#########		HI	28S	19W	21	4	1			
#########	A	00152		#########	#########		HI	28S	19W	22	3	2			
#########	A	00153		#########	#########		HI	28S	19W	22	4	1			
#########	A	00154		#########	#########		HI	29S	19W	09	2	1			
#########	A	00155		#########	#########		HI	27S	19W	07	3	3	1		07/08/1972
#########	A	00156		#########	#########		HI	27S	20W	02	4	4			
#########	A	00157		#########	#########		HI	24S	20W	04	2	1		06/07/1951	06/07/1951
#########	A	00158		#########	#########		HI	27S	19W	34	1	1	4	10/02/1977	10/04/1977
#########	A	00159		#########	#########		HI	26S	20W	09	2	2	4	09/24/1954	10/04/1954
#########	A	00160		#########	#########		HI	24S	20W	33	3	3	3	09/16/1954	09/26/1954
#########	A	00161		#########	#########		HI	25S	20W	15	2	4			
#########	A	00167		#########	#########		HI	28S	19W	21	2			02/10/1975	04/02/1975
#########	A	00167	S	#########	#########		HI	28S	19W	16	4	4		06/04/1963	06/20/1963
#########	A	00185		#########	#########		HI	25S	20W	25	3	3	4	09/01/1953	
#########	A	00186		#########	#########		HI	25S	20W	27	4	4	4	10/18/1965	10/21/1968
#########	A	00187		#########	#########		HI	27S	20W	02	4	2	4	12/21/1954	12/27/1954
#########	A	00199		#########	#########		HI	26S	20W	13	4	2	2	03/03/1997	04/03/1997
#########	A	00209		#########	#########		HI	23S	20W	25	4	2	4		
#########	A	00210		#########	#########		HI	24S	20W	23	3	1	1		
#########	A	00211		#########	#########		HI	26S	20W	25	2	1	1	04/20/1953	04/28/1953
#########	A	00222		#########	#########		HI	25S	20W	35	3	1	3		
#########	A	00225		#########	#########		HI	28S	19W	27	4	2	1		
#########	A	00226		#########	#########		HI	30S	20W	25	1	4			
#########	A	00227		#########	#########		HI	30S	20W	25	1	4			
#########	A	00228		#########	#########		HI	28S	20W	12	2	1		08/20/1956	08/31/1956
#########	A	00229		#########	#########		HI	27S	20W	12	2	4	4	01/08/1957	01/15/1957
#########	A	00230		#########	#########		HI	25S	20W	13	4	3	3	02/19/1968	02/27/1968
#########	A	00231		#########	#########		HI	25S	19W	07	1	4			
#########	A	00232		#########	#########		HI	26S	20W	03	4			12/18/1975	12/28/1975
#########	A	00233		#########	#########		HI	25S	20W	26	1	1	1	10/06/1992	10/13/1992
#########	A	00234		#########	#########		HI	25S	20W	34	2	2	4	01/09/1962	01/15/1962
#########	A	00235		#########	#########		HI	25S	20W	27	4	2	2	04/17/1957	04/27/1957
#########	A	00236		#########	#########		HI	25S	20W	26	3				
#########	A	00237		#########	#########		HI	25S	20W	34	3	4	4	08/04/1976	08/18/1976
#########	A	00238		#########	#########		HI	25S	20W	15	2	4		07/07/1958	07/12/1958
#########	A	00239		#########	#########		HI	24S	20W	22	4	2		06/26/1958	07/02/1958
#########	A	00240		#########	#########		HI	25S	20W	14	4				
#########	A	00241		#########	#########		HI	28S	19W	17	2				
#########	A	00242		#########	#########		HI	25S	20W	26	1	3	3	11/01/1958	11/30/1958
#########	A	00243		#########	#########		HI	26S	20W	04				02/27/1959	03/02/1959
#########	A	00244		#########	#########		HI	25S	20W	10	1	1	1	03/03/1959	03/05/1959
#########	A	00245		#########	#########		HI	26S	20W	04	2	4	4	04/18/1959	04/25/1959
#########	A	00246		#########	#########		HI	27S	19W	19	4	3	4		
#########	A	00247		#########	#########		HI	27S	20W	21	1	3	1	04/27/1959	05/23/1959
#########	A	00248		#########	#########		HI	24S	20W	11	3	1	3	05/19/2004	05/20/2004
#########	A	00251		#########	#########		HI	26S	20W	11	1	1	1		
#########	A	00252		#########	#########		HI	26S	20W	03				10/16/1959	10/21/1959
#########	A	00253		#########	#########		HI	28S	19W	08	4	3	2	08/10/1959	09/11/1959
#########	A	00254		#########	#########		HI	24S	20W	25	1	4	4	11/30/1959	12/05/1959
#########	A	00255		#########	#########		HI	27S	20W	04	1	3		12/15/1959	12/22/1959
#########	A	00256		#########	#########		HI	26S	20W	05	3	3	4		
#########	A	00257		#########	#########		HI	27S	20W	13	3	1	4	03/04/1961	03/17/1961
#########	A	00258		#########	#########		HI	27S	20W	02	4	2	4	05/10/1961	05/25/1961
#########	A	00259		#########	#########		HI	24S	20W	19	2	4	4		
#########	A	00260		#########	#########		HI	25S	20W	23	1			10/10/1960	10/30/1960
#########	A	00261		#########	#########		HI	25S	20W	27	4	4	2	11/15/1960	11/20/1960
#########	A	00262		#########	#########		HI	26S	20W	15	4	4	4		
#########	A	00263		#########	#########		HI	24S	20W	13	4	1	4	11/08/1960	11/15/1960
#########	A	00264		#########	#########		HI	24S	20W	09	4	2		11/10/1960	11/15/1960
#########	A	00265		#########	#########		HI	25S	20W	25	4	2	4		
#########	A	00266		#########	#########		HI	24S	19W	07	4	4	2	02/01/1961	02/11/1961
#########	A	00267		#########	#########		HI	25S	20W	26	2	4	3		

#########	A	00268		#########	#########		HI	24S	20W	01	2	4	4		
#########	A	00269		#########	#########		HI	25S	20W	13	2	3	3	03/15/1961	03/23/1961
#########	A	00270		#########	#########		HI	27S	19W	22	1	3	2	05/15/1961	05/20/1961
#########	A	00271		#########	#########		HI	28S	19W	20	2	4	4	04/20/1961	04/29/1961
#########	A	00272		#########	#########		HI	26S	20W	03	4	2		04/04/1961	04/12/1961
#########	A	00273		#########	#########		HI	26S	20W	03	1			07/18/1966	07/18/1966
#########	A	00274		#########	#########		HI	24S	19W	20	4	2	1	07/14/1961	07/21/1961
#########	A	00275		#########	#########		HI	27S	19W	29	1	2	2	09/20/1961	09/29/1961
#########	A	00276		#########	#########		HI	25S	20W	35	3	4	4		
#########	A	00277		#########	#########		HI	26S	20W	10	3	4	4		
#########	A	00278		#########	#########		HI	25S	20W	34	4	3	4		
#########	A	00279		#########	#########		HI	24S	20W	22	1	1	2	10/22/1999	10/25/1999
#########	A	00280		#########	#########		HI	27S	19W	33	2	1	2		
#########	A	00281		#########	#########		HI	26S	20W	04	3	2	4		
#########	A	00282		#########	#########		HI	27S	19W	20	2	3	1	06/16/1962	07/06/1962
#########	A	00283		#########	#########		HI	27S	19W	21	1	2		07/10/1962	07/15/1962
#########	A	00284		#########	#########		HI	27S	19W	31	2	2		01/16/1976	01/16/1976
#########	A	00285		#########	#########		HI	26S	20W	25	1	3	3	12/10/1962	01/09/1963
#########	A	00286		#########	#########		HI	25S	20W	26	1	4		09/27/1965	09/29/1965
#########	A	00287		#########	#########		HI	28S	19W	10	3	3	4	04/15/1963	05/10/1963
#########	A	00288		#########	#########		HI	27S	19W	22	3				
#########	A	00289		#########	#########		HI	29S	20W	02	4	1	1	05/16/1963	05/31/1963
#########	A	00290		#########	#########		HI	25S	20W	08	1	1	1		
#########	A	00291		#########	#########		HI	27S	19W	20	1	2	4	12/29/1963	01/27/1964
#########	A	00292		#########	#########		HI	27S	19W	17	3	4	3	12/03/1963	12/10/1963
#########	A	00292	S	#########	#########		HI	27S	19W	20	1	1			
#########	A	00292	S3	#########	#########		HI	27S	19W	20	1	1	4		
#########	A	00293		#########	#########		HI	26S	19W	31					
#########	A	00294		#########	#########		HI	27S	19W	20	1	2	1		01/10/1966
#########	A	00295		#########	#########		HI	29S	19W	20	2	2		04/04/1964	04/09/1964
#########	A	00296		#########	#########		HI	24S	20W	19	2	4	3		
#########	A	00297		#########	#########		HI	26S	20W	03	3	2	2	01/01/1965	01/14/1965
#########	A	00298		#########	#########		HI	26S	21W	12	1	1	4		12/31/1916
#########	A	00299		#########	#########		HI	27S	20W	16	4			07/12/1965	07/22/1965
#########	A	00300		#########	#########		HI	25S	19W	07	4	1			
#########	A	00301		#########	#########		HI	25S	19W	07	2	3		05/02/1966	05/02/1966
#########	A	00302		#########	#########		HI	26S	20W	03	1	3			
#########	A	00303		#########	#########		HI	25S	20W	27	2	2	2	04/25/1966	04/28/1966
#########	A	00304		#########	#########		HI	25S	20W	11	4	3	4	04/04/1966	04/08/1966
#########	A	00305		#########	#########		HI	24S	20W	19	2	1	1	07/29/1966	08/24/1966
#########	A	00306		#########	#########		HI	25S	20W	15	2	4	4	09/22/1966	09/30/1966
#########	A	00307		#########	#########		HI	27S	19W	20	1	2	2	07/23/2001	07/25/2001
#########	A	00308		#########	#########		HI	25S	20W	25	3	1	4		
#########	A	00309		#########	#########		HI	27S	18W	05	3			05/16/1967	05/22/1967
#########	A	00310		#########	#########		HI	27S	20W	12	4	4	2		
#########	A	00311		#########	#########		HI	28S	20W	02	2	2	1	06/30/1968	
#########	A	00312		#########	#########		HI	24S	20W	25	4	4	2		
#########	A	00313		#########	#########		HI	27S	19W	21	1				
#########	A	00314		#########	#########		HI	25S	20W	26	1				
#########	A	00315		#########	#########		HI	27S	20W	26	3	1		10/15/1970	10/28/1970
#########	A	00316		#########	#########		HI	27S	20W	26	3	1	1		
#########	A	00317		#########	#########		HI	29S	19W	34	3				
#########	A	00318		#########	#########		HI	28S	19W	27	4	2	2	11/06/1970	11/08/1970
#########	A	00319		#########	#########		HI	28S	19W	34	4	3			04/30/1970
#########	A	00320		#########	#########		HI	26S	21W	12	1	3	1		
#########	A	00321		#########	#########		HI	26S	20W	36	2	4	2	01/25/1971	02/15/1971
#########	A	00322		#########	#########		HI	28S	19W	16	1	3	3		
#########	A	00323		#########	#########		HI	25S	19W	07	2	1			
#########	A	00324		#########	#########		HI	27S	19W	21	1	1	2	07/17/1972	07/28/1972
#########	A	00325		#########	#########		HI	25S	20W	15	4	4	4	11/13/1972	11/16/1972
#########	A	00326		#########	#########		HI	26S	20W	03	1			04/05/1973	04/15/1973
#########	A	00327		#########	#########		HI	27S	19W	21	1	1	1	06/25/1973	07/06/1973
#########	A	00328		#########	#########		HI	25S	20W	27	4	2	4	01/01/1973	01/15/1973
#########	A	00329		#########	#########		HI	26S	20W	16	1				
#########	A	00330		#########	#########		HI	26S	20W	03	3	3	3		
#########	A	00331		#########	#########		HI	26S	20W	03	3	3	1		
#########	A	00332		#########	#########		HI	27S	19W	19	1	2	2		
#########	A	00333		#########	#########		HI	26S	20W	03	1	1	1	04/18/1973	04/25/1973
#########	A	00334		#########	#########		HI	26S	20W	03	1				
#########	A	00335		#########	#########		HI	24S	20W	14	3	4	2	04/25/1973	04/27/1973
#########	A	00336		#########	#########		HI	27S	19W	21	1	1			
#########	A	00337		#########	#########		HI	26S	19W	26	3	4	2		
#########	A	00338		#########	#########		HI	27S	18W	18	2	4	3		01/17/1973
#########	A	00339		#########	#########		HI	26S	20W	09	4	4	4		

#####	A	00340		#####	#####		HI	27S	19W	20	1	4	2	05/03/1974	05/06/1974
#####	A	00341		#####	#####		HI	27S	19W	20	1	1	1	09/01/1975	09/11/1975
#####	A	00341	S	#####	#####		HI	27S	19W	20	1	4	3		
#####	A	00342		#####	#####		HI	25S	20W	35	3	1	4		
#####	A	00343		#####	#####		HI	27S	19W	22					
#####	A	00344		#####	#####		HI	27S	19W	22					
#####	A	00345		#####	#####		HI	26S	20W	03	3	4			
#####	A	00346		#####	#####		HI	27S	19W	18	4	3	3	03/12/1974	03/16/1974
#####	A	00347		#####	#####		HI	27S	19W	19	1	2	3	04/17/1974	04/19/1974
#####	A	00348		#####	#####		HI	27S	19W	19	2	1	1	12/02/1974	12/04/1974
#####	A	00349		#####	#####		HI	27S	19W	22	1	1	4	03/22/1974	03/30/1975
#####	A	00350		#####	#####		HI	24S	20W	23	3	1		07/05/1974	07/12/1974
#####	A	00351		#####	#####		HI	30S	20W	24	3	3		07/03/1974	07/18/1974
#####	A	00352		#####	#####		HI	26S	20W	03	4	4	3	09/02/1974	09/05/1974
#####	A	00353		#####	#####		HI	26S	20W	03	3	4		09/11/2003	09/17/2003
#####	A	00354		#####	#####		HI	26S	21W	13	4	1	2	02/02/1972	02/12/1972
#####	A	00355		#####	#####		HI	28S	19W	16	4	4	4		
#####	A	00357		#####	#####		HI	26S	20W	03	3	2	2	07/24/1975	07/29/1975
#####	A	00358		#####	#####		HI	25S	20W	27	2	4		05/01/2004	04/17/2005
#####	A	00359		#####	#####		HI	26S	20W	03	4			12/29/1975	01/11/1976
#####	A	00360		#####	#####		HI	27S	19W	19	1	3	3	01/08/1976	01/17/1976
#####	A	00361		#####	#####		HI	26S	20W	03	4	3	3	01/19/1976	01/29/1976
#####	A	00362		#####	#####		HI	25S	20W	34	3	3	3	02/03/1978	02/28/1978
#####	A	00363		#####	#####		HI	28S	19W	05	1	1	4	01/18/1976	01/22/1976
#####	A	00364		#####	#####		HI	27S	19W	21	1	2	1	02/24/1976	02/26/1976
#####	A	00365		#####	#####		HI	26S	20W	03	3	4		03/19/1976	03/19/1976
#####	A	00366		#####	#####		HI	27S	19W	19	1	1	2	03/12/1976	03/15/1976
#####	A	00367		#####	#####		HI	27S	19W	19	1	1	1	02/14/1977	02/17/1977
#####	A	00368		#####	#####		HI	26S	20W	04	3	4	4		
#####	A	00369		#####	#####		HI	25S	20W	27	2	2	4	08/06/1976	08/09/1976
#####	A	00370		#####	#####		HI	27S	19W	19	2	2	1	09/13/1976	09/18/1976
#####	A	00371		#####	#####		HI	27S	19W	19	2	2	2	09/22/1976	09/25/1976
#####	A	00372		#####	#####		HI	27S	19W	32	2	2	4	10/26/1976	12/05/1976
#####	A	00373		#####	#####		HI	27S	19W	19	2			02/14/1977	02/17/1977
#####	A	00374		#####	#####		HI	30S	19W	06	3	3	3		
#####	A	00374	1	#####	#####		HI	30S	19W	06	3	3	3		
#####	A	00374	X	#####	#####		HI	30S	20W	25	1	3	3		
#####	A	00374	X2	#####	#####		HI	30S	20W	35	2	4	2		
#####	A	00375		#####	#####		HI	27S	19W	20	2	3		10/04/1977	10/15/1977
#####	A	00376		#####	#####		HI	27S	20W	05	2	2	3		
#####	A	00377		#####	#####		HI	27S	19W	19	2	3	2	03/10/1978	03/19/1978
#####	A	00378		#####	#####		HI	25S	19W	07	4	1			
#####	A	00379		#####	#####		HI	27S	19W	22	3	2		04/17/1978	05/10/1978
#####	A	00380		#####	#####		HI	27S	19W	22	3	4		04/02/1980	04/28/1980
#####	A	00381		#####	#####		HI	27S	19W	11	3	3	3	07/06/1978	07/08/1978
#####	A	00382		#####	#####		HI	27S	19W	02					
#####	A	00383		#####	#####		HI	27S	19W	18	4	4	4	08/19/1978	09/05/1978
#####	A	00384		#####	#####		HI	25S	20W	12	1	4	3		
#####	A	00385		#####	#####		HI	25S	19W	07	4	2	4	01/20/1979	02/10/1979
#####	A	00386		#####	#####		HI	25S	19W	07	3	4	3		
#####	A	00387		#####	#####		HI	26S	20W	05	3	2	1	11/15/1978	01/03/1979
#####	A	00388		#####	#####		HI	26S	20W	03	4	3	4	01/22/1979	02/15/1979
#####	A	00389		#####	#####		HI	26S	20W	03	4	3	2	05/10/1979	05/14/1979
#####	A	00390		#####	#####		HI	26S	18W	16	3	1		04/01/1979	07/01/1979
#####	A	00391		#####	#####		HI	26S	20W	04	4	2		04/15/1979	04/20/1979
#####	A	00392		#####	#####		HI	27S	19W	19	2	2	3	04/01/1979	05/01/1979
#####	A	00393		#####	#####		HI	27S	19W	19	2	2	2	04/12/1980	04/13/1980
#####	A	00394		#####	#####		HI	25S	20W	27	2	4		07/01/1979	08/01/1979
#####	A	00395		#####	#####		HI	26S	20W	03	4	2	1	11/24/1979	11/30/1979
#####	A	00396		#####	#####		HI	26S	20W	05	4	2	2		
#####	A	00397		#####	#####		HI	26S	20W	03	2				
#####	A	00398		#####	#####		HI	26S	20W	03	3	3	1	08/28/1980	09/02/1980
#####	A	00399		#####	#####		HI	27S	19W	22	4	3	4	01/25/1980	03/22/1980
#####	A	00400		#####	#####		HI	27S	19W	18	4	3	1	03/10/1980	03/30/1980
#####	A	00401		#####	#####		HI	25S	20W	15	3	4	2	04/28/1980	05/06/1980
#####	A	00402		#####	#####		HI	25S	20W	24	1	1	1	05/09/1980	05/13/1980
#####	A	00403		#####	#####		HI	25S	20W	27	4	4	2	04/16/1980	04/18/1980
#####	A	00404		#####	#####		HI	27S	19W	21	1	1		05/13/1980	05/16/1980
#####	A	00405		#####	#####		HI	26S	20W	03	4	4		08/08/1980	08/17/1980
#####	A	00406		#####	#####		HI	26S	20W	22	2	2	2	08/18/1980	08/27/1980
#####	A	00407		#####	#####		HI	25S	20W	27	2	4		09/29/1980	10/04/1980
#####	A	00408		#####	#####		HI	27S	19W	18	4			11/01/1980	01/01/1981
#####	A	00409		#####	#####		HI	25S	20W	27	2	2		11/12/1980	11/17/1980
#####	A	00410		#####	#####		HI	24S	20W	27	1	2	3		

#########	A	00411		#########	#########		HI	27S	19W	22	4	1	4	12/16/1980	02/11/1981
#########	A	00412		#########	#########		HI	27S	19W	22	2	2	1	01/31/1981	02/20/1981
#########	A	00413		#########	#########		HI	26S	20W	10	2	4	3		
#########	A	00414		#########	#########		HI	29S	19W	17	2	2	3		
#########	A	00415		#########	#########		HI	29S	19W	20	2	3	4		
#########	A	00416		#########	#########		HI	29S	19W	30	4	4	4		
#########	A	00417		#########	#########		HI	29S	19W	30	4	4	4		
#########	A	00418		#########	#########		HI	29S	19W	30	4	4	4		
#########	A	00419		#########	#########		HI	29S	19W	34	3	3	3		
#########	A	00420		#########	#########		HI	29S	20W	02	4	1	2		
#########	A	00421		#########	#########		HI	30S	19W	07	1	3	3		
#########	A	00422		#########	#########		HI	30S	19W	07	1	3	3		
#########	A	00423		#########	#########		HI	30S	20W	24	2	1	3		
#########	A	00424		#########	#########		HI	30S	20W	25	1	4	2		
#########	A	00425		#########	#########		HI	30S	20W	25	1	4	2		
#########	A	00426		#########	#########		HI	27S	19W	19	2	1			
#########	A	00427		#########	#########		HI	30S	20W	12	2	4	3		
#########	A	00428		#########	#########		HI	26S	20W	07	3	3	2	07/23/1981	07/25/1981
#########	A	00429		#########	#########		HI	25S	20W	27	2	4		08/15/1981	08/18/1981
#########	A	00430		#########	#########		HI	29S	19W	09	2	3	4	06/28/1982	07/13/1982
#########	A	00431		#########	#########		HI	25S	19W	07	1	3	3		
#########	A	00432		#########	#########		HI	27S	19W	19	2			01/21/1982	01/26/1982
#########	A	00433		#########	#########		HI	29S	19W	09	2	3	4		
#########	A	00434		#########	#########		HI	26S	20W	03					
#########	A	00435		#########	#########		HI	26S	20W	23	3	3	3	09/20/1982	09/24/1982
#########	A	00436		#########	#########		HI	25S	20W	27	2	4		04/12/2004	04/24/2004
#########	A	00437		#########	#########		HI	26S	20W	29	3	3	4	03/21/1983	03/24/1983
#########	A	00438		#########	#########		HI	27S	20W	04	1	3	3	02/23/1983	02/28/1983
#########	A	00439		#########	#########		HI	27S	19W	19	2	2	3	03/31/1983	04/04/1983
#########	A	00440		#########	#########		HI	27S	19W	32	2			06/30/1983	07/03/1983
#########	A	00441		#########	#########		HI	26S	20W	03				07/01/1983	07/09/1983
#########	A	00442		#########	#########		HI	26S	20W	05	4	4	4		
#########	A	00443		#########	#########		HI	27S	19W	34	1	1	1	11/11/1983	11/18/1983
#########	A	00444		#########	#########		HI	25S	19W	07	2	1	1	12/15/1983	12/20/1983
#########	A	00445		#########	#########		HI	25S	20W	07	2	1			
#########	A	00446		#########	#########		HI	25S	20W	07	2	1			
#########	A	00447		#########	#########		HI	28S	19W	34	1	4	1	01/31/1984	02/17/1984
#########	A	00448		#########	#########		HI	25S	19W	07	4	1	1		
#########	A	00450		#########	#########		HI	27S	19W	18	4	3	2	03/05/1984	03/15/1984
#########	A	00451		#########	#########		HI	26S	20W	03	3	4		10/18/1984	10/29/1984
#########	A	00452		#########	#########		HI	26S	20W	02	1	3	3	04/09/1984	04/17/1984
#########	A	00453		#########	#########		HI	24S	20W	25	4	4			
#########	A	00454		#########	#########		HI	25S	20W	12	1	3	1		
#########	A	00455		#########	#########		HI	27S	19W	22	4	4	3	07/12/1984	07/20/1984
#########	A	00456		#########	#########		HI	25S	20W	12	1	3	1		
#########	A	00457		#########	#########		HI	24S	20W	19	3	3	4	01/24/1985	02/15/1985
#########	A	00458		#########	#########		HI	27S	20W	26	3	3	1		
#########	A	00459		#########	#########		HI	25S	20W	22	4	4	3	02/16/1985	02/19/1985
#########	A	00460		#########	#########		HI	27S	19W	19	2	2	2	05/17/1994	06/08/1994
#########	A	00461		#########	#########		HI	27S	19W	22	1	2		04/02/1985	04/17/1985
#########	A	00462		#########	#########		HI	25S	19W	07	2	1	1		
#########	A	00463		#########	#########		HI	26S	19W	26	3	4	2		
#########	A	00464		#########	#########		HI	27S	18W	18	2	4	3		
#########	A	00465		#########	#########		HI	27S	18W	05	4	3	3		
#########	A	00466		#########	#########		HI	27S	19W	02	4	1	4		
#########	A	00467		#########	#########		HI	27S	19W	11	3	3	3		
#########	A	00468		#########	#########		HI	27S	19W	11	3	3	3		
#########	A	00469		#########	#########		HI	26S	18W	06	3	1	4		
#########	A	00470		#########	#########		HI	27S	19W	20	1	4	3	01/17/1986	01/24/1986
#########	A	00471		#########	#########		HI	30S	20W	01	4	4			
#########	A	00472		#########	#########		HI	27S	20W	27	4	2		11/18/1986	11/22/1986
#########	A	00473		#########	#########		HI	26S	19W	31	3	3	3		
#########	A	00474		#########	#########		HI	29S	19W	09	2	4	3	04/23/1986	04/27/1986
#########	A	00475		#########	#########		HI	27S	20W	21	3	1	4	11/21/1986	05/13/1987
#########	A	00476		#########	#########		HI	25S	20W	26	1	1	1	01/28/1987	02/04/1987
#########	A	00477		#########	#########		HI	26S	20W	03	4	4	3	08/03/1987	08/08/1987
#########	A	00478		#########	#########		HI	27S	19W	22	3	4	2		
#########	A	00479		#########	#########		HI	24S	20W	25	3	4	4	04/26/1988	05/03/1988
#########	A	00480		#########	#########		HI	27S	19W	22	4	1	2	03/29/1988	04/12/1988
#########	A	00481		#########	#########		HI	26S	20W	03	3	4	4	11/15/1988	11/28/1988
#########	A	00482		#########	#########		HI	26S	20W	04	3	4	3	11/30/1988	12/06/1988
#########	A	00483		#########	#########		HI	27S	19W	21	1	2	3	02/02/1989	02/13/1989
#########	A	00484		#########	#########		HI	25S	20W	27	4	4	4	07/24/1989	07/31/1989
#########	A	00485		#########	#########		HI	24S	20W	35	2	1	4		

#########	A	00486		#########	#########		HI	26S	20W	10	2	3	2	08/04/1989	08/10/1989
#########	A	00487		#########	#########		HI	27S	19W	19	2	3	1	12/23/1989	12/30/1989
#########	A	00488		#########	#########		HI	26S	20W	03	1	4	1		
#########	A	00489		#########	#########		HI	28S	19W	30	4	3	3	03/30/1990	04/17/1990
#########	A	00490		#########	#########		HI	24S	20W	26	2	1	1	11/14/2000	11/16/2000
#########	A	00491		#########	#########		HI	25S	20W	22	3	1	3		
#########	A	00492		#########	#########		HI	26S	20W	23	4	4	4	05/23/1991	05/30/1991
#########	A	00493		#########	#########		HI	27S	19W	20	1	4	1		
#########	A	00494		#########	#########		HI	26S	20W	03	4	3	2	09/10/1990	09/26/1990
#########	A	00495		#########	#########		HI	26S	19W	22	1	2	4		
#########	A	00496		#########	#########		HI	25S	20W	27	2	2	2		
#########	A	00497		#########	#########		HI	24S	20W	35	2	1	2		
#########	A	00498		#########	#########		HI	28S	19W	27	3	2	1		
#########	A	00499		#########	#########		HI	24S	20W	35	2	1	2	09/09/1992	09/18/1992
#########	A	00500		#########	#########		HI	25S	20W	22	4	4	3	02/11/1991	03/02/1991
#########	A	00501		#########	#########		HI	26S	20W	04	3	3	4	01/03/1991	01/11/1991
#########	A	00502		#########	#########		HI	28S	19W	27	4	2	2		
#########	A	00503		#########	#########		HI	25S	20W	27	2	4	2	03/07/1991	03/12/1991
#########	A	00504		#########	#########		HI	28S	19W	27	3	4	2		
#########	A	00505		#########	#########		HI	28S	19W	27	3	4	2		
#########	A	00506		#########	#########		HI	27S	19W	18	4	3	4	03/19/1991	03/22/1991
#########	A	00507		#########	#########		HI	26S	20W	03	3	4	1	03/22/1991	03/28/1991
#########	A	00508		#########	#########		HI	28S	19W	21	4	2	3		
#########	A	00509		#########	#########		HI	28S	19W	22	4	1	4		
#########	A	00510		#########	#########		HI	29S	19W	04	2	4	1		
#########	A	00511		#########	#########		HI	25S	20W	15	4	4	3	09/09/1991	09/21/1991
#########	A	00512		#########	#########		HI	24S	19W	13	3	3			
#########	A	00513		#########	#########		HI	25S	20W	22	3	3	3	08/21/1991	08/27/1991
#########	A	00514		#########	#########		HI	27S	19W	19	2	1	3		
#########	A	00515		#########	#########		HI	27S	19W	20	1	2	2		
#########	A	00516		#########	#########		HI	27S	19W	18	4	4	1	04/14/1992	04/17/1992
#########	A	00517		#########	#########		HI	24S	20W	26	3	4	4	06/27/1992	06/30/1992
#########	A	00518		#########	#########		HI	27S	20W	30	2	4	3	06/24/1992	06/26/1992
#########	A	00519		#########	#########		HI	25S	20W	22	4	4	3	09/22/1992	09/28/1992
#########	A	00520		#########	#########		HI	25S	20W	22	4	4	3	01/21/1993	01/27/1993
#########	A	00521		#########	#########		HI	26S	20W	03				03/10/1993	03/20/1993
#########	A	00522		#########	#########		HI	27S	19W	09	3	3	2	02/13/1993	02/16/1993
#########	A	00523		#########	#########		HI	27S	19W	09	3	3	2	02/17/1993	02/23/1993
#########	A	00524		#########	#########		HI	27S	19W	09	3	3	2	02/24/1993	02/25/1993
#########	A	00525		#########	#########		HI	27S	20W	10	4	3	3	02/24/1993	03/02/1993
#########	A	00526		#########	#########		HI	27S	19W	07	3	3	4	03/08/1993	03/12/1993
#########	A	00527		#########	#########		HI	27S	19W	18	4	4	3	03/13/1993	03/19/1993
#########	A	00528		#########	#########		HI	27S	19W	18	2	2	1	05/04/1993	05/05/1993
#########	A	00529		#########	#########		HI	27S	19W	18	2	4	1	05/06/1993	05/07/1993
#########	A	00530		#########	#########		HI	27S	19W	18	2	4	1	05/07/1993	05/11/1993
#########	A	00531		#########	#########		HI	27S	19W	19	2	4	1	05/12/1993	05/13/1993
#########	A	00532		#########	#########		HI	25S	20W	27	4	2	4	07/15/1993	07/19/1993
#########	A	00533		#########	#########		HI	27S	19W	20	1	1	3	05/17/1993	05/18/1993
#########	A	00534		#########	#########		HI	25S	19W	18	1	3	2		
#########	A	00535		#########	#########		HI	27S	19W	19	4	1	4	06/16/1993	06/19/1993
#########	A	00536		#########	#########		HI	27S	19W	19	2	1	3	06/23/1993	06/24/1993
#########	A	00537		#########	#########		HI	27S	18W	06	4	1	2	07/12/1993	07/15/1993
#########	A	00538		#########	#########		HI	27S	20W	21	3	3	3	07/19/1993	07/21/1993
#########	A	00539		#########	#########		HI	27S	19W	20	1	2	2	07/22/1993	07/29/1993
#########	A	00540		#########	#########		HI	27S	19W	20	1	2	2	08/26/1993	08/29/1993
#########	A	00541		#########	#########		HI	27S	19W	20	1	2	2	08/24/1993	08/26/1993
#########	A	00542		#########	#########		HI	25S	20W	27	2	4	2	12/06/1993	12/08/1993
#########	A	00543		#########	#########		HI	26S	20W	11	1	1	1	03/04/1994	03/09/1994
#########	A	00544		#########	#########		HI	25S	20W	27	4	2	2	03/17/1994	03/21/1994
#########	A	00545		#########	#########		HI	27S	18W	06	4	1	2	06/09/1994	06/15/1994
#########	A	00546		#########	#########		HI	26S	20W	16	1	4	4	08/16/1994	08/21/1994
#########	A	00547		#########	#########		HI	29S	19W	25	2	1	2	08/05/1994	08/10/1995
#########	A	00548		#########	#########		HI	26S	20W	03	4	4	3	08/11/1994	08/15/1994
#########	A	00549		#########	#########		HI	29S	19W	03	1	1	3		
#########	A	00550		#########	#########		HI	29S	19W	03	1	1	3		
#########	A	00551		#########	#########		HI	28S	19W	34	2	1	4		
#########	A	00552		#########	#########		HI	28S	19W	35	1	1	3		
#########	A	00553		#########	#########		HI	26S	20W	03	4	1	2	11/21/1994	12/18/1994
#########	A	00554		#########	#########		HI	26S	20W	03	4	1	1	12/04/1994	12/18/1994
#########	A	00555		#########	#########		HI	26S	20W	03	4	4	4	11/01/1994	12/18/1994
#########	A	00556		#########	#########		HI	27S	19W	18	1	4	4	01/04/1995	01/12/1995
#########	A	00557		#########	#########		HI	26S	20W	03	1	4	2	01/12/1995	01/18/1995
#########	A	00558		#########	#########		HI	27S	19W	22	3	4	1	04/10/1995	04/14/1995
#########	A	00559		#########	#########		HI	25S	20W	22	4	4	3	08/01/1995	08/04/1995

#########	A	00560		#########	#########		HI	26S	20W	09	2	2	2	08/08/1995	08/15/1995
#########	A	00561		#########	#########		HI	26S	20W	03	2	3	4		
#########	A	00562		#########	#########		HI	28S	19W	27	2	4	2	09/11/1995	09/14/1995
#########	A	00563		#########	#########		HI	27S	19W	19	2	2	1	10/18/1995	10/23/1995
#########	A	00564		#########	#########		HI	25S	20W	22	4	4	3	11/02/1995	11/06/1995
#########	A	00565		#########	#########		HI	24S	20W	23	1	3	4	06/27/1996	07/01/1996
#########	A	00566		#########	#########		HI	30S	20W	25	3	3	3	02/18/1996	03/13/1996
#########	A	00567		#########	#########		HI	25S	19W	07	2	2	3	06/12/1996	06/18/1996
#########	A	00568		#########	#########		HI	25S	19W	07	2	2	1	06/17/1996	07/12/1996
#########	A	00569		#########	#########		HI	26S	20W	03	2	3	1		
#########	A	00570		#########	#########		HI	27S	19W	20	1	4	3	05/27/1996	06/08/1996
#########	A	00571		#########	#########		HI	27S	19W	18	1	2	3	05/22/1996	05/24/1996
#########	A	00572		#########	#########		HI	27S	19W	22	1	4	2	11/04/1996	11/06/1996
#########	A	00573		#########	#########		HI	27S	19W	32	1	2	1	12/04/1996	12/10/1996
#########	A	00574		#########	#########		HI	25S	20W	22	4	4	4	06/10/1997	06/15/1997
#########	A	00575		#########	#########		HI	25S	20W	22	4	4	3	06/01/1997	06/09/1997
#########	A	00576		#########	#########		HI	25S	20W	35	3	1	1		
#########	A	00577		#########	#########		HI	25S	20W	22	4	4	3	05/04/1998	05/07/1998
#########	A	00578		#########	#########		HI	25S	20W	26	1	3	1	01/10/1998	01/14/1998
#########	A	00579		#########	#########		HI	27S	19W	19	2	2	2	03/17/1998	03/18/1998
#########	A	00580		#########	#########		HI	27S	19W	18	4	3	4	06/05/1998	06/06/1998
#########	A	00581		#########	#########		HI	26S	20W	03	1	2	1	06/02/1998	06/05/1998
#########	A	00582		#########	#########		HI	24S	19W	31	3	3	1	07/27/1998	07/28/1998
#########	A	00583		#########	#########		HI	24S	20W	25	3	3	3	10/03/1998	10/04/1998
#########	A	00584		#########	#########		HI	25S	20W	17	4	4	3	09/09/1999	09/10/1999
#########	A	00585		#########	#########		HI	25S	20W	15	4	2	4	04/18/1999	04/20/1999
#########	A	00586		#########	#########		HI	24S	20W	01	4	4	4		
#########	A	00587		#########	#########		HI	27S	19W	19	2	1	4	03/10/2000	03/14/2000
#########	A	00588		#########	#########		HI	27S	20W	12	2	4	4	05/25/2000	05/30/2000
#########	A	00589		#########	#########		HI	27S	19W	18	2	3	3	10/01/2000	10/03/2000
#########	A	00590		#########	#########		HI	25S	19W	07	4	1	1		
#########	A	00592		#########	#########		HI	25S	20W	25	3	3	1		
#########	A	00593		#########	#########		HI	25S	20W	20	2	1		10/19/2000	11/06/2000
#########	A	00594		#########	#########		HI	27S	19W	20	1	2	2	11/27/2000	11/30/2000
#########	A	00595		#########	#########		HI	27S	19W	18	1	2	3	06/01/2001	06/04/2001
#########	A	00596		#########	#########		HI	27S	19W	19	3	4	4	05/09/2001	05/14/2001
#########	A	00597		#########	#########		HI	29S	19W	03	1	1	3	06/14/2001	06/25/2001
#########	A	00598		#########	#########		HI	27S	19W	17	4	4	2	07/18/2001	07/20/2001
#########	A	00599		#########	#########		HI	27S	19W	18	4	1	1	07/26/2001	08/01/2001
#########	A	00600		#########	#########		HI	27S	19W	22	4	3	2	09/24/2002	09/30/2002
#########	A	00601		#########	#########		HI	25S	19W	07	2	2	1	11/01/2001	12/01/2001
#########	A	00602		#########	#########		HI	27S	19W	18	2	1	1	11/01/2002	04/06/2003
#########	A	00603		#########	#########		HI	25S	19W	07	1	1	3	03/21/2003	06/02/2003
#########	A	00604		#########	#########		HI	25S	20W	14	4	1	3	04/30/2003	05/10/2003
#########	A	00605		#########	#########		HI	25S	19W	07	3	2	3		
#########	A	00606		#########	#########		HI	25S	20W	12	4	4	3		
#########	A	00607		#########	#########		HI	25S	19W	07	4	3	1	06/03/2003	06/14/2003
#########	A	00608		#########	#########		HI	25S	19W	07	2	1	3		
#########	A	00609		#########	#########		HI	26S	20W	03	3	4	4	08/06/2003	08/13/2003
#########	A	00610		#########	#########		HI	26S	20W	03	3	2		10/02/2003	10/30/2003
#########	A	00611		#########	#########		HI	26S	20W	15	2	4		09/03/2003	09/11/2003
#########	A	00612		#########	#########		HI	27S	19W	19	2	3	4	02/23/2004	02/27/2004
#########	A	00613		#########	#########		HI	27S	19W	20	2	1	1	04/21/2004	04/24/2004
#########	A	00614		#########	#########		HI	27S	19W	18				06/13/2000	06/16/2005
#########	A	00615		#########	#########		HI	27S	20W	12	2	4	2	02/16/2005	02/21/2005
#########	A	00616		#########	#########		HI	24S	20W	12	2	2	4	06/12/2005	06/16/2005
#########	A	00617		#########	#########		HI	26S	20W	03	3	3	3	10/04/2005	10/07/2005
#########	A	00617	POD2	#########	#########		HI	26S	20W	03	3	3	3	07/25/2006	07/27/2006
#########	A	00618		#########	#########		HI	24S	20W	08	1	3	2	01/03/2006	01/06/2006
#########	A	00619		#########	#########		HI	21S	20W	35	2	4			
#########	A	00620		#########	#########		HI	21S	20W	35	2	4			
#########	A	00621		#########	#########		HI	21S	20W	34	3	2			
#########	A	00622		#########	#########		HI	21S	20W	34	3	2			
#########	A	00623		#########	#########		HI	21S	20W	01	4	1			
#########	A	00624		#########	#########		HI	21S	20W	01	4	1			
#########	A	00625		#########	#########		HI	21S	20W	34	3	2			
#########	A	00626		#########	#########		HI	29S	21W	10	4	4	3		
#########	A	00627		#########	#########		HI	30S	18W	18	1	3	4		
#########	A	00628		#########	#########		HI	24S	19W	13	3	3			
#########	A	00629		#########	#########		HI	24S	19W	24	3	3			
#########	A	00630		#########	#########		HI	24S	19W	24	4	4			
#########	A	00631		#########	#########		HI	30S	18W	18	4	1	2		
#########	A	00632		#########	#########		HI	30S	18W	31	3	1	1		
#########	A	00633		#########	#########		HI	31S	18W	18	3	3	4		

#########	A	00634		#########	#########		HI	31S	18W	31	1	1	4			
#########	A	00635		#########	#########		HI	31S	19W	03	2	2	3			
#########	A	00636		#########	#########		HI	31S	19W	13	2	3	2			
#########	A	00637		#########	#########		HI	31S	19W	14	2	2	2			
#########	A	00638		#########	#########		HI	31S	19W	24	4	4	4			
#########	A	00639		#########	#########		HI	31S	20W	03	1	1	4			
#########	A	00640		#########	#########		HI	31S	20W	10	4	2	4			
#########	A	00641		#########	#########		HI	31S	20W	22	1	3	2			
#########	A	00642		#########	#########		HI	31S	20W	22	1	3	2			
#########	A	00643		#########	#########		HI	31S	20W	22	1	3	2			
#########	A	00644		#########	#########		HI	32S	20W	16	4	4	4			
#########	A	00645		#########	#########		HI	32S	20W	16	4	2	2			
#########	A	00646		#########	#########		HI	32S	20W	03	4	2	2			
#########	A	00647		#########	#########		HI	31S	21W	25	4	3	2			
#########	A	00648		#########	#########		HI	31S	21W	25	4	3	2			
#########	A	00649		#########	#########		HI	31S	21W	25	1	2	4			
#########	A	00650		#########	#########		HI	31S	21W	25	4	3	2			
#########	A	00651		#########	#########		HI	32S	20W	04	2	3	2			
#########	A	00652		#########	#########		HI	32S	20W	04	2	3	2			
#########	A	00653		#########	#########		HI	24S	21W	14	1	2	4			
#########	A	00655		#########	#########		HI	25S	19W	24	3	3	3			
#########	A	00656		#########	#########		HI	25S	19W	36	2	3	2			
#########	A	00657		#########	#########		HI	32S	21W	16	2	2	3			
#########	A	00658		#########	#########		HI	33S	21W	16	4	1	3			
#########	A	00659		#########	#########		HI	32S	20W	17	2	2	3			
#########	A	00660		#########	#########		HI	32S	21W	25	4	4	1			
#########	A	00661		#########	#########		HI	23S	19W	10	4	1				
#########	A	00662		#########	#########		HI	21S	20W	18	2	2	2			
#########	A	00663		#########	#########		HI	23S	19W	23	2	2	2			
#########	A	00664		#########	#########		HI	24S	21W	25	2	1				
#########	A	00665		#########	#########		HI	31S	20W	15	3	4	1			
#########	A	00666		#########	#########		HI	31S	20W	15	3	4	4			
#########	A	00667		#########	#########		HI	30S	18W	07	3	1				
#########	A	00668		#########	#########		HI	30S	18W	18	1	3				
#########	A	00669		#########	#########		HI	25S	19W	11	4	2	2			
#########	A	00670		#########	#########		HI	25S	19W	01	2	3	3			
#########	A	00671		#########	#########		HI	25S	19W	12	4	4	2			
#########	A	00672		#########	#########		HI	32S	20W	30	1	3	3			
#########	A	00673	POD1	#########	#########		HI	23S	21W	36	4	4	4			
#########	A	00674	POD1	#########	#########		HI	23S	21W	36	4	4	4			
#########	A	00675	POD1	#########	#########		HI	23S	20W	07	2	4	3			
#########	A	00676	POD1	#########	#########		HI	23S	20W	12	4	3	3			
#########	A	00677	POD1	#########	#########		HI	23S	20W	13	4	1	3			
#########	A	00678	POD1	#########	#########		HI	23S	19W	07	2					
#########	A	00679	POD1	#########	#########		HI	23S	19W	05	3					
#########	A	00680	POD1	#########	#########		HI	26S	20W	30	1	2	3			
#########	A	00681	POD1	#########	#########		HI	30S	20W	01	4	4	3			
#########	A	00682	POD1	#########	#########		HI	30S	20W	01	2	3	4	05/08/2007	05/14/2007
#########	A	00683	POD1	#########	#########		HI	24S	20W	10	4	2	2	05/09/2006	05/10/2006
#########	A	00684	POD1	#########	#########		HI	25S	20W	27	2	2		07/21/2006	07/23/2006
#########	A	00685		#########	#########		HI	25S	19W	13	3	2	2			
#########	A	00686	POD1	#########	#########		HI	27S	19W	28	3	3	4	07/13/2006	07/18/2006
#########	A	00687	POD1	#########	#########		HI	25S	20W	13	3	4		07/18/2006	07/20/2006
#########	A	00734	POD1	#########	#########		HI	27S	19W	18	4	3	4	01/22/2008	01/25/2008
#########	A	00735	POD1	#########	#########		HI	27S	19W	18	4	1	2	01/28/2008	01/31/2008
#########	A	00736	POD1	#########	#########		HI	28S	20W	23	3	2	4	02/18/2008	02/29/2008
#########	A	00737	POD1	#########	#########		HI	24S	21W	12	4	1	4	03/06/2008	03/14/2008
574.00000	B	00001		#########	#########		VA	11N	10W	03	4	3			08/01/1944
#########	B	00001	A	#########	#########		VA	11N	10W	03	4	3			
1206.00000	B	00002		#########	#########		CI	12N	10W	30	4	1			05/31/1945
#########	B	00003		#########	#########		VA	12N	11W	24	2	3	3		10/31/1951
#########	B	00003	EXPL	#########	#########		VA	12N	11W	24	4	1	1	07/04/1979	07/23/1979
#########	B	00003	S-4	#########	#########		CI	12N	10W	18	3	3	4	11/18/1980	11/18/1980
#########	B	00003	S-5	#########	#########		CI	12N	10W	18	3	1	2	06/17/1978	06/17/1978
#########	B	00003	S-6	#########	#########		CI	12N	10W	18	3	3	2	02/23/1981	02/23/1981
#########	B	00003	S-7	#########	#########		CI	12N	10W	18	3	3	2	02/23/1981	02/23/1981
#########	B	00003	X	#########	#########		VA	12N	11W	24	2	3	3	10/15/1979	12/11/1979
#########	B	00003	X-2	#########	#########		VA	12N	11W	25	2	1	4		12/31/1945
#########	B	00003	X-3	#########	#########		VA	12N	11W	25	2	1	3		12/31/1946
1227.00000	B	00004		#########	#########		CI	12N	10W	34	2	1	2		12/31/1952
895.00000	B	00005		#########	#########		CI	12N	10W	27	4	3	1	09/19/1962	09/30/1955
#########	B	00005	F	#########	#########		CI	12N	10W	34	2	2	4	06/01/1964	07/01/1964
#########	B	00005	M-S	#########	#########		CI	12N	10W	27	4	4	3		
#########	B	00005	M-S-2	#########	#########		CI	12N	10W	27	4	4	2		

#########	B	00005	M-S-3	#########	#########		CI	12N	10W	27	4	4	3		
#########	B	00005	M-S-4	#########	#########		CI	12N	10W	27	4	4	2		
#########	B	00005	M-S-5	#########	#########		CI	12N	10W	27	4	4	2		
#########	B	00006		#########	#########		VA	12N	10W	30	4	2	1		06/20/1945
#########	B	00007		#########	#########		CI	12N	11W	10	4	3			03/31/1948
#########	B	00007	B	#########	#########		VA	12N	10W	30	4	2	1		
1055.00000	B	00008		#########	#########		VA	12N	11W	15	3	2	1		05/31/1949
203.00000	B	00009		#########	#########		CI	12N	11W	25	3	1	3		06/01/1946
100.00000	B	00010		#########	#########		CI	10N	10W	27	3	3			01/01/1951
765.00000	B	00011		#########	#########		CI	10N	10W	10	2	2			
892.00000	B	00012		#########	#########		CI	12N	11W	10	4	3			12/31/1953
#########	B	00013		#########	#########		VA	11N	10W	04					
200.00000	B	00014		#########	#########		CI	10N	10W	15	1	4			03/31/1956
552.00000	B	00014	EXPL	#########	#########		CI	10N	10W	15				11/05/1978	06/04/1979
#########	B	00015		#########	#########		CI	11N	10W	16	2	1	4		
446.00000	B	00016		#########	#########		CI	11N	10W	05	2	1	1		12/31/1953
1053.00000	B	00017		#########	#########		CI	12N	10W	20	3			11/30/1956	02/01/1957
2.00000	B	00017	EXPLORE	#########	#########		CI	12N	10W	20	3	3	3	11/30/1956	02/01/1957
769.00000	B	00018		#########	#########		CI	11N	10W	08	2	2	2	11/30/1956	02/01/1957
957.00000	B	00019		#########	#########		CI	11N	10W	08	1	2	2	11/30/1956	02/01/1957
1464.00000	B	00020		#########	#########		CI	11N	10W	17	2	2	2	11/30/1956	02/01/1957
149.00000	B	00021		#########	#########		VA	11N	10W	21	2	2	3		12/31/1951
1270.00000	B	00022		#########	#########		VA	11N	10W	21	2	4	1		08/31/1948
78.00000	B	00023		#########	#########		VA	11N	10W	21	1	4	4	11/01/1971	08/19/1952
1107.00000	B	00024		#########	#########		VA	11N	10W	21	2	2	1	08/29/1956	09/03/1956
1273.00000	B	00025		#########	#########		CI	11N	10W	27	2	4	2		12/31/1952
#########	B	00026		#########	#########		CI	12N	11W	10	4	1	1		08/31/1951
#########	B	00027		#########	#########		CI	12N	11W	10	2	3	3		12/31/1938
1208.00000	B	00028		#########	#########		CI	12N	10W	26	3	4	4	09/16/1992	09/17/1992
1230.00000	B	00028	-BP	#########	#########		CI	12N	10W	26				10/10/1986	10/14/1986
937.00000	B	00028	-CW-1	#########	#########		CI	12N	10W	23	3	4	3	12/14/1981	01/12/1981
1046.00000	B	00028	-CW-2	#########	#########		CI	12N	10W	23	3	4	4	12/17/1981	01/16/1982
295.00000	B	00028	-CW-3	#########	#########		CI	12N	10W	23	4	4	4	12/19/1981	01/19/1982
456.00000	B	00028	-D1	#########	#########		CI	12N	10W	26				10/15/1986	10/16/1986
1268.00000	B	00028	-DK	#########	#########		CI	12N	10W	26	2	3	4	10/23/1981	10/24/1981
996.00000	B	00028	-DL	#########	#########		CI	12N	10W	26	2	3	4	10/24/1981	10/26/1981
711.00000	B	00028	-DO	#########	#########		CI	12N	10W	26	1	3	4	10/22/1981	10/23/1981
948.00000	B	00028	-DR	#########	#########		CI	12N	10W	26	1	3	4	12/04/1981	12/06/1981
1494.00000	B	00028	-GQ	#########	#########		CI	12N	10W	35	1	2	4	02/04/1982	02/06/1982
595.00000	B	00028	-S (NEW)	#########	#########		CI	12N	10W	26	2	4	1	01/14/1979	01/27/1979
1429.00000	B	00028	-S-57	#########	#########		CI	12N	10W	35	1	2	3	02/08/1982	02/15/1982
615.00000	B	00028	-S-58	#########	#########		CI	12N	10W	27	4	2	3	11/19/1982	11/24/1982
508.00000	B	00028	-S-59	#########	#########		CI	12N	10W	27	4	2	3	05/02/1983	05/05/1983
312.00000	B	00028	-S-60	#########	#########		CI	12N	10W	27	4	1	4	05/09/1983	05/12/1983
253.00000	B	00028	-S-61	#########	#########		CI	12N	10W	27	4	1	4	05/09/1983	05/12/1983
844.00000	B	00028	-S-62	#########	#########		CI	12N	10W	27	4	1	4	05/23/1983	05/26/1983
343.00000	B	00028	-S-63	#########	#########		CI	12N	10W	27	4	1	4	05/23/1983	06/03/1983
838.00000	B	00028	-S-64	#########	#########		CI	12N	10W	27	4	1	1	06/06/1983	06/10/1983
472.00000	B	00028	-S-65	#########	#########		CI	12N	10W	27	4	1	1	06/13/1983	06/17/1983
561.00000	B	00028	-S-66	#########	#########		CI	12N	10W	27	4	1	1	06/13/1983	06/17/1983
122.00000	B	00028	-S-67	#########	#########		CI	12N	10W	27	2	3	3	06/22/1983	06/26/1983
139.00000	B	00028	-TEMP-S-10	#########	#########		CI	12N	10W	35	1	2	3	01/02/1981	01/03/1981
455.00000	B	00028	-TEMP-S-11	#########	#########		CI	12N	10W	35	1	2	3	01/03/1981	01/04/1981
1189.00000	B	00028	-TEMP-S-12	#########	#########		CI	12N	10W	35	1	2	3	01/05/1981	01/06/1981
685.00000	B	00028	-TEMP-S-13	#########	#########		CI	12N	10W	35	1	2	3	01/09/1981	01/12/1981
568.00000	B	00028	-TEMP-S-14	#########	#########		CI	12N	10W	35	1	2	2	01/07/1981	01/08/1981
810.00000	B	00028	-TEMP-S-15	#########	#########		CI	12N	10W	35	1	1	3	01/14/1981	01/16/1981
142.00000	B	00028	-TEMP-S-16	#########	#########		CI	12N	10W	35	1	1	4	01/12/1981	01/13/1981
279.00000	B	00028	-TEMP-S-7	#########	#########		CI	12N	10W	35	1	1	4	12/19/1980	12/21/1980
1300.00000	B	00028	-TEMP-S-8	#########	#########		CI	12N	10W	35	1	1	4	12/22/1980	12/23/1980
244.00000	B	00028	-TEMP-S-9	#########	#########		CI	12N	10W	35	1	2	1	12/24/1980	12/30/1980
60.00000	B	00028	-TH-4	#########	#########		CI	12N	10W	23	3	3	3	12/22/1981	12/23/1981
#########	B	00028	A	#########	#########		MK	12N	10W	26	2	2	4	10/23/1973	01/07/1974
#########	B	00028	A-EXPL	#########	#########		MK	12N	10W	26	3	2		01/14/1979	01/27/1979
#########	B	00028	B	#########	#########		CI	11N	10W	22					
#########	B	00028	D2	#########	#########		CI	12N	10W	27	3	3	2	10/27/1997	10/28/1997
#########	B	00028	D3	#########	#########		CI	12N	10W	27	3	3	2	10/28/1997	10/29/1997
#########	B	00028	D4	#########	#########		CI	12N	10W	27	3	3	2	10/29/1997	10/30/1997
#########	B	00028	EXP-12	#########	#########		CI	12N	10W	26	1	4	3	12/07/1981	12/08/1981
#########	B	00028	EXP-14	#########	#########		CI	12N	10W	27	3	2	4	10/21/1981	10/22/1981
#########	B	00028	EXP-15	#########	#########		CI	12N	10W	27	4	2	2	10/26/1981	10/27/1981
#########	B	00028	EXP-17	#########	#########		CI	12N	10W	27	4	2	2	10/28/1981	10/28/1981
#########	B	00028	EXP-18	#########	#########		CI	12N	10W	27	4	2	2	10/28/1981	10/29/1981
#########	B	00028	EXP-19	#########	#########		CI	12N	10W	27	4	2	1	11/02/1981	11/03/1981

########	B	00028	EXP-20	########	########		CI	12N	10W	27	2	4	3	11/03/1981	11/04/1981
########	B	00028	EXP-6	########	########		CI	12N	10W	26	3	2	4	01/19/1982	01/29/1982
########	B	00028	EXP-7	########	########		CI	12N	10W	35	1	2	3	02/08/1982	02/15/1982
119.00000	B	00028	EXPL	########	########		CI	12N	10W	26	2	4	1	01/27/1979	01/27/1979
########	B	00028	EXPL-B10	########	########		CI	12N	10W	23	1	4	4	06/21/1994	06/22/1994
########	B	00028	EXPL-B11	########	########		CI	12N	10W	23	1	4	4	06/20/1994	06/21/1994
########	B	00028	EXPL-B9	########	########		CI	12N	10W	26	1	4	4	06/22/1994	06/23/1994
########	B	00028	EXPL-C1	########	########		CI	12N	10W	26	3	2	3	06/17/1994	06/18/1994
########	B	00028	EXPL-C10	########	########		CI	12N	10W	23	3	2	2	12/07/1995	12/08/1995
########	B	00028	EXPL-C11	########	########		CI	12N	10W	26	4	1	1	12/08/1995	12/11/1995
########	B	00028	EXPL-C12	########	########		CI	12N	10W	26	4	1	2	12/11/1995	12/12/1995
########	B	00028	EXPL-C2	########	########		CI	12N	10W	26	3	2	3	06/16/1994	06/17/1994
########	B	00028	EXPL-C3	########	########		CI	12N	10W	26	3	2	3	06/15/1994	06/16/1994
########	B	00028	EXPL-C4	########	########		CI	12N	10W	26	3	2	3	06/14/1994	06/15/1994
########	B	00028	EXPL-C5	########	########		CI	12N	10W	26	3	2	3	06/13/1994	06/14/1994
########	B	00028	EXPL-C6	########	########		CI	12N	10W	23	3	2	4	07/11/1994	07/12/1994
########	B	00028	EXPL-C7	########	########		CI	12N	10W	23	3	2	4	04/28/1995	04/28/1995
########	B	00028	EXPL-C8	########	########		CI	12N	10W	23	3	2	2	04/28/1995	04/29/1995
########	B	00028	EXPL-C9	########	########		CI	12N	10W	23	3	2	2	04/29/1995	04/29/1995
########	B	00028	EXPL-CW13	########	########		CI	12N	10W	35	2	1	3	12/15/1994	12/28/1994
########	B	00028	EXPL-GS	########	########		CI	12N	10W	35	2	1	3	02/29/1996	03/01/1996
########	B	00028	EXPL-GT	########	########		CI	12N	10W	35	2	3	1	02/27/1996	02/28/1996
########	B	00028	EXPL-GU	########	########		CI	12N	10W	35	2	3	1	02/28/1996	02/29/1996
########	B	00028	EXPL-J3	########	########		CI	12N	10W	26	3	4	4	09/16/1992	09/17/1992
########	B	00028	EXPL-J4	########	########		CI	12N	10W	26	3	3	2	09/15/1992	09/16/1992
########	B	00028	EXPL-J5	########	########		CI	12N	10W	26	3	3	2	09/14/1992	09/15/1992
########	B	00028	EXPL-J6	########	########		CI	12N	10W	26	3	3	1	09/10/1992	09/11/1992
########	B	00028	EXPL-J7	########	########		CI	12N	10W	26	4	3	3	05/22/1995	05/22/1995
########	B	00028	EXPL-J8	########	########		CI	12N	10W	26	4	3	4	05/22/1995	05/23/1995
########	B	00028	EXPL-K4	########	########		CI	12N	10W	23	4	1	4		
########	B	00028	EXPL-K5	########	########		CI	12N	10W	23	4	1	3		
########	B	00028	EXPL-L10	########	########		CI	12N	10W	35	2	1	2	08/17/1995	08/18/1995
########	B	00028	EXPL-L5	########	########		CI	12N	10W	26	4	3	4	08/11/1995	08/14/1995
########	B	00028	EXPL-L7	########	########		CI	12N	10W	26	4	3	4	08/15/1995	08/16/1995
########	B	00028	EXPL-L8	########	########		CI	12N	10W	35	2	1	2	08/16/1995	08/16/1995
########	B	00028	EXPL-L9	########	########		CI	12N	10W	35	1	1	2	08/17/1995	08/17/1995
########	B	00028	EXPL-MK	########	########		CI	12N	10W	27	2	3	3	06/26/1995	06/27/1995
########	B	00028	EXPL-MM	########	########		CI	12N	10W	27	2	1	3	06/20/1995	06/21/1995
########	B	00028	EXPL-MW	########	########		CI	12N	10W	27	2	1	3	09/07/1995	09/07/1995
########	B	00028	EXPL-P1	########	########		CI	12N	10W	23	3	2	4	09/08/1992	09/09/1992
########	B	00028	EXPL-S5	########	########		CI	12N	10W	26	1	3	1	07/08/1994	07/09/1994
########	B	00028	EXPL-S6	########	########		CI	12N	10W	26	1	3	1	07/11/1994	07/12/1994
########	B	00028	EXPL-S7	########	########		CI	12N	10W	26	1	3	1		
########	B	00028	EXPL-X10	########	########		CI	12N	10W	23	4	1	2	06/10/1994	06/13/1994
########	B	00028	EXPL-X16	########	########		CI	12N	10W	26	2	2	2	08/03/1995	08/03/1995
########	B	00028	EXPL-X5	########	########		CI	12N	10W	26	4	1	4	06/04/1994	06/06/1994
########	B	00028	EXPL-X6	########	########		CI	12N	10W	26	4	1	4	06/06/1994	06/07/1994
########	B	00028	EXPL-X7	########	########		CI	12N	10W	26	4	1	4	06/07/1994	06/08/1994
########	B	00028	EXPL-X8	########	########		CI	12N	10W	26	4	1	2	06/08/1994	06/09/1994
########	B	00028	EXPL-X9	########	########		CI	12N	10W	26	4	1	2	06/09/1994	06/10/1994
########	B	00028		########	########		CI	12N	10W	35	1	1	3		
########	B	00028	I-10	########	########		CI	12N	10W	35	1	2	3		
########	B	00028	I-11	########	########		CI	12N	10W	35	1	2	3		
########	B	00028	I-12	########	########		CI	12N	10W	35	1	2	3		
########	B	00028	I-13	########	########		CI	12N	10W	35	1	2	3		
########	B	00028	I-14	########	########		CI	12N	10W	35	1	2	3		
########	B	00028	I-15	########	########		CI	12N	10W	35	1	2	4		
########	B	00028	I-16	########	########		CI	12N	10W	35	1	1	3		
########	B	00028	I-17	########	########		CI	12N	10W	35	1	2	3		
########	B	00028	I-18	########	########		CI	12N	10W	27	4	2	4		
########	B	00028	I-19	########	########		CI	12N	10W	27	4	2	3		
########	B	00028	I-2	########	########		CI	12N	10W	35	1	1	3		
########	B	00028	I-20	########	########		CI	12N	10W	27	4	2	3		
########	B	00028	I-21	########	########		CI	12N	10W	27	4	1	4		
########	B	00028	I-22	########	########		CI	12N	10W	27	4	1	4		
########	B	00028	I-23	########	########		CI	12N	10W	27	4	1	4		
########	B	00028	I-24	########	########		CI	12N	10W	27	4	1	2		
########	B	00028	I-25	########	########		CI	12N	10W	27	4	1	1		
########	B	00028	I-26	########	########		CI	12N	10W	27	4	1	1		
########	B	00028	I-27	########	########		CI	12N	10W	27	2	3	3		
########	B	00028	I-3	########	########		CI	12N	10W	35	1	1	3		
########	B	00028	I-4	########	########		CI	12N	10W	35	1	1	4		
########	B	00028	I-5	########	########		CI	12N	10W	35	1	1	4		
########	B	00028	I-6	########	########		CI	12N	10W	35	1	1	4		

########	B	00028	I-7	########	########		CI	12N	10W	35	1	1	4		
########	B	00028	I-8	########	########		CI	12N	10W	35	1	1	4		
########	B	00028	I-9	########	########		CI	12N	10W	35	1	1	4		
########	B	00028	J10	########	########		CI	12N	10W	27	4	4	3	11/03/1997	11/03/1997
########	B	00028	J11	########	########		CI	12N	10W	27	1	4	3	11/04/1997	11/04/1997
########	B	00028	J12	########	########		CI	12N	10W	27	1	4	3	11/05/1997	11/05/1997
########	B	00028	J9	########	########		CI	12N	10W	27	3	3	4	10/30/1997	10/31/1997
########	B	00028	K6	########	########		CI	12N	10W	27	2	4	3	11/06/1997	11/06/1997
########	B	00028	O-1	########	########		CI	12N	10W	26	2	1	1	02/18/1981	02/19/1981
########	B	00028	O-10	########	########		CI	12N	10W	26	3	4	2	02/25/1981	02/25/1981
########	B	00028	O-11	########	########		CI	12N	10W	35	1	2	3		
########	B	00028	O-12	########	########		CI	12N	10W	35	1	2	3		
########	B	00028	O-13	########	########		CI	12N	10W	35	1	2	3		
########	B	00028	O-14	########	########		CI	12N	10W	35	1	2	3		
########	B	00028	O-15	########	########		CI	12N	10W	35	1	2	3		
########	B	00028	O-16	########	########		CI	12N	10W	35	1	2	3		
########	B	00028	O-17	########	########		CI	12N	10W	35	1	2	3		
########	B	00028	O-18	########	########		CI	12N	10W	35	1	2	3		
########	B	00028	O-19	########	########		CI	12N	10W	35	1	2	3		
########	B	00028	O-2	########	########		CI	12N	10W	26	2	1	1	01/19/1981	01/20/1981
########	B	00028	O-20	########	########		CI	12N	10W	35	1	2	3		
########	B	00028	O-21	########	########		CI	12N	10W	26	1	2	2		
########	B	00028	O-22	########	########		CI	12N	10W	26	2	3	3		
########	B	00028	O-23	########	########		CI	12N	10W	26	1	4	4		
########	B	00028	O-24	########	########		CI	12N	10W	26	1	4	4		
########	B	00028	O-3	########	########		CI	12N	10W	27	2	2	4	02/04/1981	02/06/1981
########	B	00028	O-4	########	########		CI	12N	10W	27	2	2	3	02/09/1981	02/11/1981
########	B	00028	O-5	########	########		CI	12N	10W	26	2	3	3	02/13/1981	02/14/1981
########	B	00028	O-6	########	########		CI	12N	10W	26	2	3	3	02/12/1981	02/13/1981
########	B	00028	O-7	########	########		CI	12N	10W	26	4	1	2	02/19/1981	02/20/1981
########	B	00028	O-8	########	########		CI	12N	10W	26	4	1	2	02/23/1981	02/23/1981
########	B	00028	O-9	########	########		CI	12N	10W	26	3	4	2	02/24/1981	02/24/1981
997.00000	B	00028	S	########	########		CI	12N	10W	26	2	4	1	01/27/1979	01/27/1979
1329.00000	B	00028	S-10	########	########		CI	12N	10W	26	1	4	4	10/05/1977	10/06/1977
717.00000	B	00028	S-100	########	########		CI	12N	10W	26	1	1	3	11/20/1986	11/21/1986
########	B	00028	S-101	########	########		CI	12N	10W	26	2	3	3	12/15/1986	12/30/1986
########	B	00028	S-102	########	########		CI	12N	10W	26	4	3	3	09/21/1992	09/22/1992
########	B	00028	S-106	########	########		CI	12N	10W	26	3	4	4	09/18/1992	09/21/1992
########	B	00028	S-109	########	########		CI	12N	10W	23	3	2	4	09/04/1992	09/06/1992
389.00000	B	00028	S-11	########	########		CI	12N	10W	26	1	4	3	10/04/1977	10/04/1977
########	B	00028	S-110	########	########		CI	12N	10W	26	4	3	2	09/28/1993	09/29/1993
########	B	00028	S-111	########	########		CI	12N	10W	26	4	3	2	09/23/1993	09/24/1993
########	B	00028	S-112	########	########		CI	12N	10W	26	4	3	2	09/24/1993	09/27/1993
########	B	00028	S-113	########	########		CI	12N	10W	26	4	1	4	09/27/1993	09/27/1993
########	B	00028	S-119	########	########		CI	12N	10W	26	4	1	2	06/10/1994	06/13/1994
443.00000	B	00028	S-12	########	########		CI	12N	10W	26	1	4	3	10/10/1977	10/10/1977
########	B	00028	S-121	########	########		CI	12N	10W	26	3	1	2	07/05/1994	07/06/1994
########	B	00028	S-122	########	########		CI	12N	10W	26	3	1	2	06/30/1994	07/05/1994
########	B	00028	S-123	########	########		CI	12N	10W	26	3	1	2	06/29/1994	06/30/1994
########	B	00028	S-124	########	########		CI	12N	10W	26	3	1	2	06/28/1994	06/29/1994
########	B	00028	S-126	########	########		CI	12N	10W	26	3	2	1	06/24/1994	06/27/1994
########	B	00028	S-127	########	########		CI	12N	10W	26	3	2	1		
1219.00000	B	00028	S-13	########	########		CI	12N	10W	26	1	3	4	10/03/1977	10/03/1977
########	B	00028	S-139	########	########		CI	12N	10W	26	3	2	3	07/12/1994	07/13/1994
890.00000	B	00028	S-14	########	########		CI	12N	10W	26	1	3	4	09/27/1977	09/27/1977
########	B	00028	S-140	########	########		CI	12N	10W	26	2	2	4	07/13/1994	07/14/1994
1497.00000	B	00028	S-15	########	########		CI	12N	10W	26	1	3	3	09/26/1977	09/26/1977
1322.00000	B	00028	S-16	########	########		CI	12N	10W	26	1	1	3	09/22/1977	09/22/1977
36.00000	B	00028	S-17	########	########		CI	12N	10W	26	1	1	3	09/21/1977	09/21/1977
########	B	00028	S-172	########	########		CI	12N	10W	27	2	3	3		
########	B	00028	S-173	########	########		CI	12N	10W	27	2	3	3	03/12/1997	03/13/1997
########	B	00028	S-174	########	########		CI	12N	10W	27	2	3	3	03/13/1997	03/14/1997
########	B	00028	S-175	########	########		CI	12N	10W	27	2	3	1	03/17/1997	03/18/1997
########	B	00028	S-176	########	########		CI	12N	10W	27	2	3	1	03/19/1997	03/21/1997
########	B	00028	S-177	########	########		CI	12N	10W	27	3	1	1	03/21/1997	03/24/1997
########	B	00028	S-178	########	########		CI	12N	10W	27	2	1	3	06/19/1995	06/20/1995
########	B	00028	S-179	########	########		CI	12N	10W	27	2	3	1	03/10/1997	03/11/1997
1217.00000	B	00028	S-18	########	########		CI	12N	10W	26	1	3	1	09/19/1977	09/20/1977
########	B	00028	S-180	########	########		CI	12N	10W	26	2	2	4	03/27/1997	03/27/1997
########	B	00028	S-181	########	########		CI	12N	10W	26	2	2	1	03/27/1997	03/28/1997
########	B	00028	S-182	########	########		CI	12N	10W	26	2	2	1	04/01/1997	04/02/1997
########	B	00028	S-183	########	########		CI	12N	10W	26	2	2	1	04/01/1997	04/01/1997
########	B	00028	S-184	########	########		CI	12N	10W	26	2	4	2	04/03/1997	04/03/1997
########	B	00028	S-185	########	########		CI	12N	10W	26	2	2	4	04/07/1997	04/07/1997

########	B	00028	S-186	########	########		CI	12N	10W	26	2	2	4	04/08/1997	04/08/1997
########	B	00028	S-187	########	########		CI	12N	10W	26	2	2	4	04/09/1997	04/09/1997
########	B	00028	S-188	########	########		CI	12N	10W	26	2	2	2	04/10/1997	04/10/1997
########	B	00028	S-189	########	########		CI	12N	10W	26	2	2	1	04/11/1997	04/11/1997
79.00000	B	00028	S-19	########	########		CI	12N	10W	26	1	3	1	09/15/1977	09/15/1977
########	B	00028	S-190	########	########		CI	12N	10W	26	2	2	1	04/14/1997	04/14/1997
########	B	00028	S-191	########	########		CI	12N	10W	27	2	3	4	06/20/1997	06/23/1997
########	B	00028	S-192	########	########		CI	12N	10W	27	2	3	4	06/23/1997	06/24/1997
########	B	00028	S-193	########	########		CI	12N	10W	27	4	1	2	06/24/1997	06/25/1997
########	B	00028	S-194	########	########		CI	12N	10W	27	4	1	2	07/01/1997	07/01/1997
########	B	00028	S-195	########	########		CI	12N	10W	23	1	4	3	04/22/1998	04/22/1998
########	B	00028	S-196	########	########		CI	12N	10W	23	3	1	4	04/23/1998	04/23/1998
########	B	00028	S-197	########	########		CI	12N	10W	28	1	1	3	04/16/1999	04/22/1999
########	B	00028	S-198	########	########		CI	12N	10W	28	4	2	3	05/05/1999	05/06/1999
########	B	00028	S-199	########	########		CI	12N	10W	28	3	2	3	08/22/1995	08/24/1995
1327.00000	B	00028	S-2	########	########		CI	12N	10W	26	4	3	1	09/07/1977	09/07/1977
674.00000	B	00028	S-20	########	########		CI	12N	10W	26	1	3	1	09/14/1977	09/14/1977
########	B	00028	S-200	########	########		CI	12N	10W	28	4	2	3	04/27/1999	04/29/1999
########	B	00028	S-201	########	########		CI	12N	10W	28	4	1	1	08/01/1995	08/03/1995
########	B	00028	S-202	########	########		CI	12N	10W	28	4	2	1	08/10/1995	08/11/1995
########	B	00028	S-203	########	########		CI	12N	10W	27	1	3	3	07/10/1995	07/13/1995
########	B	00028	S-204	########	########		CI	12N	10W	33	3	3	3	12/17/1996	12/30/1996
########	B	00028	S-205	########	########		CI	12N	10W	33	3	1	1	12/31/1996	01/02/1997
########	B	00028	S-206	########	########		CI	12N	10W	33	3	1	3	03/24/1999	03/31/1999
########	B	00028	S-207	########	########		CI	12N	10W	33	1	3	3	03/17/1999	03/24/1999
########	B	00028	S-208	########	########		CI	12N	10W	33	1	3	3		
########	B	00028	S-209	########	########		CI	11N	10W	03	3	1	1	03/02/1999	03/04/1999
813.00000	B	00028	S-21	########	########		CI	12N	10W	26	2	3	3	02/04/1981	02/06/1981
########	B	00028	S-210	########	########		CI	11N	10W	03	1	3	3	03/05/1999	03/08/1999
########	B	00028	S-211	########	########		CI	11N	10W	03	1	4	1	10/24/1996	10/25/1996
########	B	00028	S-212	########	########		CI	11N	10W	03	1	2	3	10/17/1996	10/18/1996
########	B	00028	S-213	########	########		CI	11N	10W	03	1	2	4	07/18/1995	07/19/1995
########	B	00028	S-214	########	########		CI	11N	10W	03	1	4	2	07/28/1995	07/28/1995
########	B	00028	S-215	########	########		CI	11N	10W	03	2	3	1	04/15/1997	04/19/1997
########	B	00028	S-216	########	########		CI	11N	10W	03	2	1	3	06/01/1995	06/02/1995
########	B	00028	S-217	########	########		CI	11N	10W	03	2	1	4	10/16/1996	10/17/1996
########	B	00028	S-218	########	########		CI	11N	10W	03	2	2	1	05/26/1995	05/30/1995
########	B	00028	S-219	########	########		CI	11N	10W	03	2	2	3	05/31/1995	06/01/1995
350.00000	B	00028	S-22	########	########		CI	12N	10W	26	2	3	3	02/09/1981	02/11/1981
########	B	00028	S-220	########	########		CI	11N	10W	03	2	2	2	06/05/1995	06/06/1995
########	B	00028	S-221	########	########		CI	11N	10W	03	2	2	2	06/02/1995	06/03/1995
########	B	00028	S-222	########	########		CI	12N	10W	35	3	3	3	02/20/1997	02/26/1997
########	B	00028	S-223	########	########		CI	12N	10W	26	2	1	3	06/10/1999	06/15/1999
########	B	00028	S-224	########	########		CI	12N	10W	28	3	2	3	04/30/1999	05/04/1999
########	B	00028	S-225	########	########		CI	12N	10W	28	1	2	3	04/23/1999	04/27/1999
########	B	00028	S-226	########	########		CI	12N	10W	28	3	3	1	04/14/1999	04/15/1999
########	B	00028	S-227	########	########		CI	12N	10W	29	2	4	1	09/23/1995	09/24/1995
########	B	00028	S-228	########	########		CI	12N	10W	28	1	1	3	08/24/1995	08/26/1995
########	B	00028	S-229	########	########		CI	12N	10W	28	4	3	1		
597.00000	B	00028	S-23	########	########		CI	12N	10W	26	4	1	2	02/12/1981	02/13/1981
########	B	00028	S-230	########	########		CI	12N	10W	26	4	3	1	01/22/1981	01/23/1981
########	B	00028	S-231	########	########		CI	12N	10W	26	3	2	3	03/31/1995	04/01/1995
########	B	00028	S-232	########	########		CI	12N	10W	23	1	2	2	12/31/1981	12/31/1981
169.00000	B	00028	S-233	########	########		CI	12N	10W	26	3	1	1	11/04/1981	11/05/1981
########	B	00028	S-234	########	########		CI	12N	10W	27	2	4	3	04/26/1995	04/27/1995
########	B	00028	S-235	########	########		CI	12N	10W	27	2	4	1	04/27/1995	04/27/1995
########	B	00028	S-236	########	########		CI	12N	10W	27	2	4	1	04/28/1995	04/28/1995
########	B	00028	S-237	########	########		CI	12N	10W	27	2	1	4	04/27/1995	04/28/1995
########	B	00028	S-238	########	########		CI	12N	10W	27	2	1	4	09/26/1995	09/26/1995
########	B	00028	S-239	########	########		CI	12N	10W	27	2	1	4	09/27/1995	09/27/1995
1316.00000	B	00028	S-24	########	########		CI	12N	10W	26	4	1	2	02/13/1981	02/14/1981
########	B	00028	S-240	########	########		CI	12N	10W	27	2	1	4	10/02/1995	10/02/1995
########	B	00028	S-241	########	########		CI	12N	10W	27	2	1	2	10/04/1995	10/04/1995
########	B	00028	S-242	########	########		CI	12N	10W	27	2	1	2	10/05/1995	10/05/1995
########	B	00028	S-243	########	########		CI	12N	10W	27	4	1	1		
########	B	00028	S-244	########	########		CI	12N	10W	27	2	3	3	06/27/1995	06/29/1995
########	B	00028	S-245	########	########		CI	12N	10W	27	1	4	3	07/07/1995	07/10/1995
########	B	00028	S-246	########	########		CI	12N	10W	27	1	3	4	08/09/1995	08/11/1995
########	B	00028	S-247	########	########		CI	12N	10W	20	3	3	3	11/30/1956	02/01/1957
########	B	00028	S-248	########	########		CI	12N	10W	23	2	1	2		
########	B	00028	S-249	########	########		CI	12N	10W	26	1	4	3		
1427.00000	B	00028	S-25	########	########		CI	12N	10W	26	1	2	2	02/19/1981	02/20/1981
########	B	00028	S-250	########	########		CI	12N	10W	26	1	2	2	04/13/1983	04/20/1983
########	B	00028	S-251	########	########		CI	12N	10W	26	2	3	4	10/24/1981	10/26/1981

#########	B	00028	S-252	#########	#########		CI	12N	10W	26	1	4	3		
#########	B	00028	S-253	#########	#########		CI	12N	10W	26	1	3	4		
#########	B	00028	S-254	#########	#########		CI	12N	10W	26	1	4	4		
#########	B	00028	S-255	#########	#########		CI	12N	10W	26	4	3	1		
#########	B	00028	S-256	#########	#########		CI	12N	10W	26	4	1	4	04/18/1995	04/18/1995
#########	B	00028	S-257	#########	#########		CI	12N	10W	26	4	1	3	04/19/1995	04/19/1995
#########	B	00028	S-258	#########	#########		CI	12N	10W	26	4	1	3	04/06/2000	04/10/2000
#########	B	00028	S-259	#########	#########		CI	12N	10W	26	4	1	3	03/23/2000	04/04/2000
710.00000	B	00028	S-26	#########	#########		CI	12N	10W	26	1	2	2	02/23/1981	02/23/1981
#########	B	00028	S-260	#########	#########		CI	12N	10W	26	4	1	3	03/16/2000	03/17/2000
#########	B	00028	S-261	#########	#########		CI	12N	10W	26	3	2	4	03/14/2000	03/15/2000
#########	B	00028	S-262	#########	#########		CI	12N	10W	26	3	2	4	03/09/2000	03/10/2000
#########	B	00028	S-263	#########	#########		CI	12N	10W	26	4	3	1		
#########	B	00028	S-264	#########	#########		CI	12N	10W	26	1	3	3		
#########	B	00028	S-265	#########	#########		CI	12N	10W	26	1	1	2		
#########	B	00028	S-266	#########	#########		CI	12N	10W	26	1	1	2		
#########	B	00028	S-267	#########	#########		CI	12N	10W	26	1	2	1		
#########	B	00028	S-268	#########	#########		CI	12N	10W	26	2	1	1		
#########	B	00028	S-269	#########	#########		CI	12N	10W	26	2	1	2		
449.00000	B	00028	S-27	#########	#########		CI	12N	10W	27	2	4	2	02/18/1981	02/19/1981
#########	B	00028	S-270	#########	#########		CI	12N	10W	26	2	3	4		
#########	B	00028	S-271	#########	#########		CI	12N	10W	26	1	4	2	05/08/2002	05/10/2002
#########	B	00028	S-272	#########	#########		CI	12N	10W	26	1	4	1	05/06/2002	05/07/2002
#########	B	00028	S-273	#########	#########		CI	12N	10W	26	1	4	1	05/01/2002	05/02/2002
#########	B	00028	S-274	#########	#########		CI	12N	10W	26	1	4	2	04/25/2002	04/26/2002
#########	B	00028	S-275	#########	#########		CI	12N	10W	26	2	3	1	04/18/2002	04/24/2002
#########	B	00028	S-276	#########	#########		CI	12N	10W	26	2	3	2	04/16/2002	04/17/2002
#########	B	00028	S-277	#########	#########		CI	12N	10W	26	2	3	2	04/11/2002	04/15/2002
#########	B	00028	S-278	#########	#########		CI	12N	10W	26	2	2	4	05/23/1996	05/23/1996
#########	B	00028	S-279	#########	#########		CI	12N	10W	26	2	2	4	05/24/1996	05/24/1996
1178.00000	B	00028	S-28	#########	#########		CI	12N	10W	27	2	4	2	01/19/1981	01/20/1981
#########	B	00028	S-280	#########	#########		CI	12N	10W	26	2	2	4	05/28/1996	05/28/1996
#########	B	00028	S-281	#########	#########		CI	12N	10W	26	2	2	4	05/29/1996	05/29/1996
#########	B	00028	S-282	#########	#########		CI	12N	10W	26	2	2	4	05/29/1996	05/29/1996
#########	B	00028	S-283	#########	#########		CI	12N	10W	26	4	3	1	04/11/2000	04/12/2000
#########	B	00028	S-284	#########	#########		CI	12N	10W	26	4	3	2	04/13/2000	04/14/2000
#########	B	00028	S-285	#########	#########		CI	12N	10W	26	4	3	2	04/14/2000	04/19/2000
#########	B	00028	S-286	#########	#########		CI	12N	10W	26	4	3	2	04/19/2000	04/20/2000
#########	B	00028	S-287	#########	#########		CI	12N	10W	26	3	4	2		
#########	B	00028	S-288	#########	#########		CI	12N	10W	27	2	4	2		
#########	B	00028	S-289	#########	#########		CI	12N	10W	27	4	2	4		
1061.00000	B	00028	S-29	#########	#########		CI	12N	10W	27	2	2	4	02/24/1981	02/24/1981
41.00000	B	00028	S-290	#########	#########		CI	12N	10W	27	4	2	2	10/27/1981	10/28/1981
758.00000	B	00028	S-291	#########	#########		CI	12N	10W	27	4	2	2	10/28/1981	10/28/1981
952.00000	B	00028	S-292	#########	#########		CI	12N	10W	27	4	2	2	10/28/1981	10/29/1981
118.00000	B	00028	S-293	#########	#########		CI	12N	10W	27	4	2	1	11/02/1981	11/03/1981
#########	B	00028	S-294	#########	#########		CI	12N	10W	35	3	2	4	03/05/1996	03/05/1996
#########	B	00028	S-295	#########	#########		CI	12N	10W	35	3	4	2	03/04/1996	03/04/1996
#########	B	00028	S-296	#########	#########		CI	12N	10W	35	3	4	3	02/22/1995	02/24/1995
#########	B	00028	S-297	#########	#########		CI	12N	10W	35	3	4	4	06/07/1995	06/08/1995
#########	B	00028	S-298	#########	#########		CI	12N	10W	35	1	1	3	12/28/1994	01/11/1995
#########	B	00028	S-299	#########	#########		CI	12N	10W	35	4	1	4	02/02/1995	03/08/1995
346.00000	B	00028	S-3	#########	#########		CI	12N	10W	26	4	3	1	09/06/1977	09/06/1977
754.00000	B	00028	S-30	#########	#########		CI	12N	10W	27	4	2	4	02/25/1981	02/25/1981
#########	B	00028	S-300	#########	#########		CI	12N	10W	35	3	4	4	03/20/1995	03/28/1995
#########	B	00028	S-301	#########	#########		CI	12N	10W	35	2	1	1		
#########	B	00028	S-302	#########	#########		CI	12N	10W	23	3	4	3		
#########	B	00028	S-303	#########	#########		CI	12N	10W	23	3	4	4		
#########	B	00028	S-304	#########	#########		CI	12N	10W	23	4	4	3		
#########	B	00028	S-305	#########	#########		CI	12N	10W	25	1	2	1		
#########	B	00028	S-306	#########	#########		CI	12N	10W	26	4	4	2		
#########	B	00028	S-307	#########	#########		CI	12N	10W	26	3	1	1		
#########	B	00028	S-308	#########	#########		CI	12N	10W	26	3	2	3		
#########	B	00028	S-309	#########	#########		CI	12N	10W	23	3	2	3		
369.00000	B	00028	S-31	#########	#########		CI	12N	10W	27	4	2	2	10/26/1981	10/27/1981
#########	B	00028	S-310	#########	#########		CI	12N	10W	26	3	2	3		
#########	B	00028	S-311	#########	#########		CI	12N	10W	26	1	3	4		
#########	B	00028	S-312	#########	#########		CI	12N	10W	26	1	3	4		
#########	B	00028	S-313	#########	#########		CI	12N	10W	26	1	4	4		
#########	B	00028	S-314	#########	#########		CI	12N	10W	26	4	3	4		
#########	B	00028	S-315	#########	#########		CI	12N	10W	26	4	3	2		
#########	B	00028	S-316	#########	#########		CI	12N	10W	26	4	3	1		
#########	B	00028	S-317	#########	#########		CI	12N	10W	26	1	3	3		
#########	B	00028	S-318	#########	#########		CI	12N	10W	26	1	1	2		

#########	B	00028	S-319	#########	#########		CI	12N	10W	26	1	2	1		
971.00000	B	00028	S-32	#########	#########		CI	12N	10W	27	2	4	3	11/03/1981	11/04/1981
#########	B	00028	S-320	#########	#########		CI	12N	10W	26	1	2	3		
#########	B	00028	S-321	#########	#########		CI	12N	10W	26	1	4	2		
#########	B	00028	S-322	#########	#########		CI	12N	10W	32	2	2	4		
#########	B	00028	S-323	#########	#########		CI	12N	10W	32	2	2	3		
#########	B	00028	S-324	#########	#########		CI	12N	10W	32	2	4	4		
#########	B	00028	S-325	#########	#########		CI	12N	10W	34	2	2	4		
#########	B	00028	S-326	#########	#########		CI	12N	10W	34	1	4	4		
#########	B	00028	S-327	#########	#########		CI	12N	10W	34	1	4	4		
#########	B	00028	S-328	#########	#########		CI	12N	10W	34	1	4	4		
#########	B	00028	S-329	#########	#########		CI	12N	10W	34	4	1	2		
692.00000	B	00028	S-33	#########	#########		CI	12N	10W	26	3	3	1	12/10/1981	12/10/1981
#########	B	00028	S-330	#########	#########		CI	12N	10W	34	4	3	4		
#########	B	00028	S-331	#########	#########		CI	12N	10W	34	4	2	2		
#########	B	00028	S-332	#########	#########		CI	12N	10W	35	3	3	4		
#########	B	00028	S-333	#########	#########		CI	12N	10W	35	3	3	4		
#########	B	00028	S-334	#########	#########		CI	12N	10W	35	2	2	3		
#########	B	00028	S-335	#########	#########		CI	12N	10W	35	2	1	4		
#########	B	00028	S-336	#########	#########		CI	12N	10W	35	2	1	4		
#########	B	00028	S-337	#########	#########		CI	12N	10W	35	2	2	3		
#########	B	00028	S-338	#########	#########		CI	12N	10W	35	2	2	3		
#########	B	00028	S-339	#########	#########		CI	12N	10W	35	2	2	1		
905.00000	B	00028	S-34	#########	#########		CI	12N	10W	26	3	3	1	12/10/1981	12/11/1981
#########	B	00028	S-340	#########	#########		CI	12N	10W	35	2	2	1		
#########	B	00028	S-341	#########	#########		CI	12N	10W	35	2	2	1		
#########	B	00028	S-342	#########	#########		CI	12N	10W	35	3	3	4		
#########	B	00028	S-343	#########	#########		CI	12N	10W	35	3	3	4		
#########	B	00028	S-344	#########	#########		CI	11N	10W	03	3	3	4		
#########	B	00028	S-345	#########	#########		CI	11N	10W	03	1	3	1		
506.00000	B	00028	S-35	#########	#########		CI	12N	10W	26	3	2	4	10/21/1981	10/22/1981
862.00000	B	00028	S-36	#########	#########		CI	12N	10W	26	3	2	4	01/19/1982	01/29/1982
#########	B	00028	S-37	#########	#########		CI	12N	10W	26	1	3	3		
#########	B	00028	S-370	#########	#########		CI	12N	10W	26	1	3	3		
#########	B	00028	S-371	#########	#########		CI	12N	10W	26	1	3	3		
#########	B	00028	S-372	#########	#########		CI	12N	10W	26	2	1	1		
#########	B	00028	S-373	#########	#########		CI	12N	10W	26	1	2	3		
#########	B	00028	S-374	#########	#########		CI	12N	10W	26	2	1	4		
#########	B	00028	S-375	#########	#########		CI	12N	10W	26	2	1	1		
#########	B	00028	S-376	#########	#########		CI	12N	10W	26	2	1	4		
#########	B	00028	S-377	#########	#########		CI	12N	10W	26	1	2	1		
#########	B	00028	S-378	#########	#########		CI	12N	10W	26	2	1	4		
#########	B	00028	S-379	#########	#########		CI	12N	10W	26	1	2	4		
283.00000	B	00028	S-38	#########	#########		CI	12N	10W	26	1	3	3	08/07/1982	08/09/1982
#########	B	00028	S-380	#########	#########		CI	12N	10W	26	2	1	4		
#########	B	00028	S-381	#########	#########		CI	12N	10W	26	1	2	4		
#########	B	00028	S-382	#########	#########		CI	12N	10W	26	1	1	3		
#########	B	00028	S-383	#########	#########		CI	12N	10W	26	1	2	2		
#########	B	00028	S-384	#########	#########		CI	12N	10W	26	1	1	3		
#########	B	00028	S-385	#########	#########		CI	12N	10W	26	2	1	3		
#########	B	00028	S-386	#########	#########		CI	12N	10W	26	1	3	2		
#########	B	00028	S-387	#########	#########		CI	12N	10W	26	1	1	4		
#########	B	00028	S-388	#########	#########		CI	12N	10W	27	1	3	4		
#########	B	00028	S-389	#########	#########		CI	12N	10W	27	4	4	3		
1195.00000	B	00028	S-39	#########	#########		CI	12N	10W	26	1	4	3	08/11/1982	08/12/1982
#########	B	00028	S-390	#########	#########		CI	12N	10W	27	4	4	2		
#########	B	00028	S-391	#########	#########		CI	12N	10W	27	4	4	3		
#########	B	00028	S-392	#########	#########		CI	12N	10W	27	4	4	2		
#########	B	00028	S-393	#########	#########		CI	12N	10W	27	4	4	2		
#########	B	00028	S-394	#########	#########		CI	12N	10W	35	3	2	1		
358.00000	B	00028	S-4	#########	#########		CI	12N	10W	26	4	3	1	09/08/1977	09/09/1977
1265.00000	B	00028	S-40	#########	#########		CI	12N	10W	26	1	4	3	08/20/1982	08/23/1982
816.00000	B	00028	S-5	#########	#########		CI	12N	10W	26	4	3	1	09/22/1977	09/22/1977
673.00000	B	00028	S-6	#########	#########		CI	12N	10W	26	3	4	2	09/01/1977	09/01/1977
#########	B	00028	S-68	#########	#########		CI	12N	10W	27	4	2	3	11/08/1982	11/12/1982
#########	B	00028	S-69	#########	#########		CI	12N	10W	27	4	2	4	10/29/1981	10/30/1981
1018.00000	B	00028	S-7	#########	#########		CI	12N	10W	26	3	4	2	08/31/1977	08/31/1977
#########	B	00028	S-70	#########	#########		CI	12N	10W	27	4	2	4	12/08/1981	12/09/1981
#########	B	00028	S-71	#########	#########		CI	12N	10W	26	3	3	1	12/10/1981	12/10/1981
#########	B	00028	S-72	#########	#########		CI	12N	10W	26	3	3	3		
#########	B	00028	S-73	#########	#########		CI	12N	10W	26	3	4	4		
732.00000	B	00028	S-74	#########	#########		CI	12N	10W	26	3	4	4	10/29/1986	10/29/1986
#########	B	00028	S-75	#########	#########		CI	12N	10W	26	3	4	3	10/29/1986	10/29/1986
#########	B	00028	S-77	#########	#########		CI	12N	10W	26	1	3	1	08/17/1982	08/18/1982

#########	B	00028	S-78	#########	#########		CI	12N	10W	26	1	3	3	08/13/1982	08/14/1982
#########	B	00028	S-79	#########	#########		CI	12N	10W	26	1	3	4	08/10/1982	08/11/1982
#########	B	00028	S-80	#########	#########		CI	12N	10W	26	1	3	4	12/04/1981	12/06/1981
619.00000	B	00028	S-81	#########	#########		CI	12N	10W	26	1	4	3	12/07/1981	12/08/1981
#########	B	00028	S-82	#########	#########		CI	12N	10W	26	1	3	4	10/22/1981	10/23/1981
#########	B	00028	S-83	#########	#########		CI	12N	10W	26	2	3	3		
#########	B	00028	S-84	#########	#########		CI	12N	10W	27	2	4	2	08/18/1982	08/19/1982
#########	B	00028	S-85	#########	#########		CI	12N	10W	27	2	4	2	08/24/1982	08/25/1982
#########	B	00028	S-86	#########	#########		CI	12N	10W	27	2	4	2	08/26/1982	08/27/1983
#########	B	00028	S-87	#########	#########		CI	12N	10W	27	2	4	2	08/04/1982	08/06/1982
#########	B	00028	S-88	#########	#########		CI	12N	10W	27	2	4	2	03/31/1978	03/31/1978
#########	B	00028	S-89	#########	#########		CI	12N	10W	27	2	4	2	03/31/1978	03/31/1978
962.00000	B	00028	S-9	#########	#########		CI	12N	10W	26	1	4	4	10/06/1977	10/07/1977
33.00000	B	00028	S-9 (NEW)	#########	#########		CI	12N	10W	26	1	4	4	06/28/1984	06/29/1984
#########	B	00028	S-90	#########	#########		CI	12N	10W	26	1	3	2	11/16/1984	02/22/1985
#########	B	00028	S-91	#########	#########		CI	12N	10W	26	1	3	1	02/25/1985	03/01/1985
1253.00000	B	00028	S-92	#########	#########		CI	12N	10W	26	1	3	1	10/20/1986	10/22/1986
777.00000	B	00028	S-93	#########	#########		CI	12N	10W	26	1	3	1	10/22/1986	10/23/1986
556.00000	B	00028	S-94	#########	#########		CI	12N	10W	26	1	4	4	10/27/1986	10/28/1986
989.00000	B	00028	S-95	#########	#########		CI	12N	10W	26	2	4	3	11/17/1986	11/18/1986
#########	B	00028	S-96	#########	#########		CI	12N	10W	26	2	3	4	08/30/1982	08/31/1982
394.00000	B	00028	S-97	#########	#########		CI	12N	10W	26	2	4	3	11/19/1986	11/19/1986
128.00000	B	00028	S-98	#########	#########		CI	12N	10W	26	2	4	3	11/14/1986	11/17/1986
191.00000	B	00028	S-99	#########	#########		CI	12N	10W	26	2	4	1	11/20/1986	11/20/1986
#########	B	00028	S346	#########	#########		CI	11N	10W	03	2	1	4		
#########	B	00028	S347	#########	#########		CI	11N	10W	03	2	2	1		
#########	B	00028	S348	#########	#########		CI	11N	10W	03	2	2	1		
#########	B	00028	S349	#########	#########		CI	12N	10W	26	4	2	2		
#########	B	00028	S350	#########	#########		CI	12N	10W	26	4	2	1		
#########	B	00028	S351	#########	#########		CI	12N	10W	26	4	2	2		
#########	B	00028	S352	#########	#########		CI	12N	10W	26	4	2	2		
#########	B	00028	S353	#########	#########		CI	12N	10W	26	4	2	2		
#########	B	00028	S354	#########	#########		CI	12N	10W	26	4	2	2		
#########	B	00028	S355	#########	#########		CI	12N	10W	26	4	2	1		
#########	B	00028	S356	#########	#########		CI	12N	10W	27	1	4	2		
#########	B	00028	S357	#########	#########		CI	12N	10W	27	4	1	1		
#########	B	00028	S358	#########	#########		CI	12N	10W	29	4	1	4		
#########	B	00028	S359	#########	#########		CI	12N	10W	29	4	1	2		
#########	B	00028	S360	#########	#########		CI	12N	10W	32	2	2	1		
#########	B	00028	S361	#########	#########		CI	12N	10W	35	3	3	3		
#########	B	00028	S362	#########	#########		CI	12N	10W	35	2	3	2		
#########	B	00028	S363	#########	#########		CI	12N	10W	35	2	3	2		
1420.00000	B	00028	S364	#########	#########		CI	12N	10W	35	3	1	2	11/25/1977	11/29/1977
#########	B	00028	S365	#########	#########		CI	12N	10W	35	3	1	4		
#########	B	00028	S366	#########	#########		CI	12N	10W	35	3	1	2		
#########	B	00028	S367	#########	#########		CI	12N	10W	35	3	1	4		
420.00000	B	00028	S368	#########	#########		CI	12N	10W	35	3	1	2	06/23/1984	06/28/1984
#########	B	00028	S369	#########	#########		CI	12N	10W	36	3	1	4		
#########	B	00029		#########	#########		CI	10N	10W	10	4	3			03/26/1953
#########	B	00030		#########	#########		VA	12N	11W	10	3	3	4		02/28/1952
421.00000	B	00031		#########	#########		VA	12N	11W	10	3	4	4		12/31/1947
828.00000	B	00032		#########	#########		VA	12N	10W	23	2	3	3		12/31/1946
#########	B	00032	S	#########	#########		CI	12N	10W	27	2	4	4		
1174.00000	B	00034		#########	#########		CI	11N	10W	16	1	4	2	09/25/1957	10/15/1957
168.00000	B	00034	OLD WELL	#########	#########		CI	11N	10W	16	1	4	2		01/01/1945
864.00000	B	00035		#########	#########		VA	11N	10W	16	1	2	1		02/28/1945
#########	B	00035	AB	#########	#########		MK	14N	12W	23	3	3			
#########	B	00035	AB-S	#########	#########		MK	14N	12W	23	4	4			
#########	B	00035	AB-S-2	#########	#########		MK	14N	12W	23					
#########	B	00035	AB-S-3	#########	#########		MK	14N	12W	23					
#########	B	00035	AB-S-4	#########	#########		MK	14N	12W	23					
#########	B	00036		#########	#########		VA	12N	11W	09	4	2			12/31/1946
526.00000	B	00037		#########	#########		VA	11N	10W	26	4	3	2	04/08/1963	04/08/1963
1400.00000	B	00038		#########	#########		VA	11N	10W	27	2	4	2	07/20/1960	08/02/1960
#########	B	00039		#########	#########		CI	11N	10W	26	4	3	2	04/28/1990	05/03/1990
#########	B	00040		#########	#########		VA	11N	10W	22	4	3	2	06/30/1976	09/30/1976
1204.00000	B	00041		#########	#########		VA	11N	10W	16				04/02/1978	04/02/1978
1349.00000	B	00042		#########	#########		CI	10N	10W	10	2				02/10/1956
1298.00000	B	00042	E	#########	#########		CI	11N	10W	09	2	2	3		01/01/1973
384.00000	B	00043		#########	#########		CI	11N	10W	09	2	2	1	07/01/1944	08/01/1944
43.00000	B	00043	C	#########	#########		CI	11N	10W	09	2	1	1	03/20/1972	03/23/1972
396.00000	B	00043	D	#########	#########		CI	11N	10W	09				03/10/1973	03/14/1973
#########	B	00043	F	#########	#########		CI	11N	10W	09	3				
1222.00000	B	00043	G	#########	#########		CI	11N	10W	09	2	4	1		01/01/1952

1261.00000	B	00043	J	#########	#########		CI	11N	10W	09	2	1		03/18/1978	03/20/1978
398.00000	B	00044		#########	#########		CI	12N	10W	27	3	3	3	07/13/1984	07/13/1984
#########	B	00044	A	#########	#########		CI	13N	10W	31	3	3	3		
#########	B	00044	AS	#########	#########		CI	13N	10W	35	4	2	2		
1150.00000	B	00045		#########	#########		CI	12N	10W	29	4	3	4	07/19/1984	07/25/1984
329.00000	B	00045	X	#########	#########		CI	12N	10W	29	4	3	4		01/01/1944
1048.00000	B	00046		#########	#########		CI	11N	10W	21					07/12/1955
112.00000	B	00047		#########	#########		CI	11N	10W	04	3	1	1	01/01/1952	12/31/1952
1135.00000	B	00048		#########	#########		CI	11N	10W	04	2	1	2		12/31/1944
72.00000	B	00049		#########	#########		CI	11N	10W	05	2	1	2	04/16/1957	04/26/1957
331.00000	B	00049	A	#########	#########		CI	11N	10W	04	3	3	3	10/02/1957	11/07/1957
643.00000	B	00049	B	#########	#########		CI	11N	10W	05	3	2		07/07/1978	07/28/1978
644.00000	B	00050		#########	#########		CI	11N	10W	05	2	3	2	01/01/1955	01/01/1955
#########	B	00050	A	#########	#########		CI	12N	10W	29	4	3		03/17/1998	04/03/1998
#########	B	00050	B	#########	#########		CI	11N	10W	05	4	4	1		
1142.00000	B	00051		#########	#########		CI	11N	10W	05	2	3	1	01/01/1955	01/01/1955
#########	B	00052		#########	#########		CI	12N	10W	31	2	1			
868.00000	B	00053		#########	#########		VA	12N	10W	31	2	1	1	03/01/1957	03/08/1957
367.00000	B	00054		#########	#########		VA	11N	10W	04	4	2	2	04/02/1962	05/04/1962
#########	B	00055		#########	#########		CI	10N	10W	10	2				
#########	B	00056		#########	#########		CI	11N	10W	21	2	2	2		
93.00000	B	00057		#########	#########		VA	11N	10W	34	2	3			
876.00000	B	00058		#########	#########		VA	10N	10W	10	1	3	1		
543.00000	B	00059		#########	#########		VA	11N	10W	22	3	4			
270.00000	B	00060		#########	#########		CI	10N	09W	10	3	4	4		12/31/1954
248.00000	B	00061		#########	#########		CI	10N	10W	10	2			07/23/1957	07/31/1957
906.00000	B	00062		#########	#########		VA	11N	10W	22					
735.00000	B	00063		#########	#########		VA	11N	10W	05					
1051.00000	B	00064		#########	#########		CI	11N	10W	02	1	1	1	08/27/1957	09/03/1957
1175.00000	B	00066		#########	#########		VA	10N	10W	22	2			08/14/1957	08/19/1957
491.00000	B	00069		#########	#########		VA	10N	10W	15				09/10/1957	09/14/1957
540.00000	B	00070		#########	#########		VA	12N	11W	10	1	2		10/18/1957	11/05/1957
55.00000	B	00071		#########	#########		VA	12N	10W	05	3	4	1	09/06/1957	10/16/1957
228.00000	B	00072		#########	#########		CI	11N	10W	10	1	1	1		
1304.00000	B	00072	S	#########	#########		CI	11N	10W	10	1	1		10/15/1961	10/26/1961
1105.00000	B	00073		#########	#########		VA	11N	10W	26	4	2	3		12/31/1906
#########	B	00074		#########	#########		VA	11N	10W	26	4	2	3		12/31/1906
#########	B	00075		#########	#########		VA	11N	10W	26					18961231
11.00000	B	00076		#########	#########		VA	11N	10W	26					12/31/1941
593.00000	B	00077		#########	#########		VA	11N	10W	26					12/31/1941
382.00000	B	00078		#########	#########		CI	11N	10W	27	3	1		04/30/2004	05/03/2004
893.00000	B	00079		#########	#########		VA	11N	10W	22	3	3	3	03/10/1958	03/15/1958
1267.00000	B	00079	X	#########	#########		CI	11N	10W	22	3	3	3	01/25/1993	02/04/1993
292.00000	B	00080		#########	#########		VA	10N	10W	21	2	2	2	02/21/1958	03/15/1958
513.00000	B	00081		#########	#########		VA	11N	10W	26	2	2	2	10/29/1958	11/27/1958
567.00000	B	00083		#########	#########		VA	12N	10W	35	3	2	1	04/09/1958	04/19/1958
145.00000	B	00084		#########	#########		VA	11N	09W	30	2			06/01/1958	06/05/1958
1072.00000	B	00086		#########	#########		VA	11N	10W	26	2			07/18/1958	07/22/1958
1171.00000	B	00087		#########	#########		CI	12N	10W	34	4	1	2		12/31/1952
#########	B	00087	B	#########	#########		CI	14N	12W	26					
#########	B	00087	B-S	#########	#########		MK	14N	12W	23	4	2		06/30/1980	06/30/1980
1471.00000	B	00087	B-S-2	#########	#########		MK	14N	12W	23	1	3			12/17/1981
#########	B	00087	B-S-3	#########	#########		MK	14N	12W	23	4	4		12/31/1980	12/31/1980
504.00000	B	00087	B-S-4	#########	#########		MK	14N	12W	23	4	3	3	09/04/1980	04/21/1992
1234.00000	B	00087	B-S-5	#########	#########		MK	14N	12W	23	3	3	3	05/23/1980	12/31/1991
858.00000	B	00087	B-S-6	#########	#########		MK	14N	12W	23	3	1	1		09/18/1980
#########	B	00087	B-S-7	#########	#########		MK	14N	12W	27	4	3		12/12/1990	01/05/1991
#########	B	00087	B-S-8	#########	#########		MK	14N	12W	27	3	1			
430.00000	B	00088		#########	#########		VA	12N	10W	32	2	1	2	06/11/1958	06/22/1958
417.00000	B	00089		#########	#########		CI	10N	09W	06	2	1		02/22/1962	05/09/1962
1260.00000	B	00089	AMEND	#########	#########		CI	10N	09W	06	2	3	1	02/22/1962	05/09/1962
#########	B	00090	EXPL	#########	#########		VA	12N	10W	35	3				
236.00000	B	00091		#########	#########		VA	11N	09W	31	4	2		09/18/1958	10/07/1958
910.00000	B	00092		#########	#########		VA	10N	10W	10	3	4	2	08/08/1958	08/08/1958
1354.00000	B	00094		#########	#########		VA	11N	09W	29	2	4		10/14/1958	10/20/1958
1113.00000	B	00095		#########	#########		VA	10N	10W	16	2	2		08/22/1958	08/23/1958
28.00000	B	00096		#########	#########		VA	12N	11W	22	4	1	3	08/27/1958	08/29/1958
1164.00000	B	00097		#########	#########		VA	10N	10W	32				09/05/1958	09/06/1958
#########	B	00098		#########	#########		CI	12N	12W	31					
679.00000	B	00099		#########	#########		VA	12N	10W	31	1	2		09/22/1958	09/23/1958
485.00000	B	00101		#########	#########		VA	12N	10W	27	2	2	2	09/25/1958	09/26/1958
#########	B	00102		#########	#########		VA	11N	10W	27	4	4	4	10/02/1958	10/06/1958
1353.00000	B	00103		#########	#########		VA	10N	10W	22	4	4	4	10/08/1958	10/08/1958
652.00000	B	00104		#########	#########		VA	11N	10W	22	2	4	3	10/10/1958	10/14/1958

669.00000	B	00105		########	########		VA	10N	09W	17	1	1		10/12/1958	10/24/1958
1393.00000	B	00106		########	########		CI	11N	10W	28	4	2	4	12/10/1958	04/01/1959
1287.00000	B	00107		########	########		MK	11N	10W	27	3	1	1	12/15/1958	12/22/1958
98.00000	B	00108		########	########		VA	12N	10W	32	3	1	3	09/15/1960	09/26/1960
1369.00000	B	00109		########	########		VA	11N	10W	02	4	2	1	03/12/1959	03/17/1959
392.00000	B	00110		########	########		VA	12N	10W	27	4			12/26/1958	12/26/1958
#########	B	00111		########	########		VA	12N	10W	08	3	1	4		
636.00000	B	00112		########	########		VA	12N	11W	03	2	1	2	02/20/1959	03/28/1959
288.00000	B	00113		########	########		VA	12N	09W	18	3	1	1	07/01/1961	08/03/1961
1409.00000	B	00115		########	########		VA	11N	10W	03	4			09/22/1961	10/05/1961
51.00000	B	00115	X	########	########		CI	11N	10W	03	4	1	4		
127.00000	B	00116		########	########		VA	11N	10W	09	2	2	2	05/29/1962	09/05/1962
1037.00000	B	00117		########	########		VA	11N	10W	02	1				
850.00000	B	00118		########	########		VA	10N	10W	22	2	1	1		
125.00000	B	00119		########	########		VA	10N	10W	04	2	1			
1306.00000	B	00120		########	########		VA	12N	10W	24	2	2			
547.00000	B	00121		########	########		VA	10N	10W	22	3	3	3		
514.00000	B	00122		########	########		VA	12N	10W	34	4			11/06/1979	11/10/1979
1210.00000	B	00123		########	########		VA	12N	10W	34	1				
1075.00000	B	00124		########	########		VA	12N	10W	34	1				
1335.00000	B	00125		########	########		VA	11N	10W	03	4				
#########	B	00125	EXPL	########	########		VA	11N	10W	03	4				
1064.00000	B	00126		########	########		VA	11N	10W	28	4	2	2	10/02/1960	10/16/1960
1066.00000	B	00128		########	########		VA	10N	10W	22					
1093.00000	B	00129		########	########		VA	10N	09W	04					
#########	B	00129	EXPL	########	########		VA	10N	09W	04					
1133.00000	B	00132		########	########		VA	11N	10W	02	1	2		10/08/1961	10/10/1961
1294.00000	B	00133		########	########		VA	10N	10W	22				03/04/1960	03/10/1960
614.00000	B	00134		########	########		CI	12N	10W	08	3	3	2	03/05/1960	03/12/1960
1161.00000	B	00136		########	########		CI	10N	10W	03	4	3	3		01/01/1952
1090.00000	B	00137		########	########		CI	10N	10W	03	4	3	3	05/04/1960	05/12/1960
179.00000	B	00138		########	########		VA	12N	10W	35	1	4		05/07/1960	05/07/1960
854.00000	B	00140		########	########		VA	12N	11W	31	4	4		08/01/1960	08/20/1960
623.00000	B	00141		########	########		VA	11N	10W	28	4	3		06/23/1960	06/28/1960
887.00000	B	00142		########	########		VA	11N	10W	28	4	3		01/01/2004	01/06/2004
522.00000	B	00143		########	########		VA	15N	10W	35	1	3	4	07/17/1960	07/18/1960
915.00000	B	00144		########	########		VA	11N	10W	28	3				
431.00000	B	00145		########	########		VA	11N	10W	28	3	4		07/11/1960	07/14/1960
680.00000	B	00146		########	########		VA	12N	10W	34	2	2	3	07/11/1960	07/13/1960
1370.00000	B	00147		########	########		VA	11N	10W	02	1	1	2	07/13/1960	07/14/1960
775.00000	B	00149		########	########		VA	12N	10W	27	4			07/18/1960	07/29/1960
778.00000	B	00150		########	########		VA	12N	10W	35	2	4		08/20/1960	08/20/1960
89.00000	B	00151		########	########		VA	12N	10W	35	2	2		08/18/1960	08/18/1960
#########	B	00152		########	########		VA	12N	10W	35	3	3		08/19/1960	08/22/1960
484.00000	B	00153		########	########		VA	12N	10W	35	1			08/29/1960	08/29/1960
361.00000	B	00154		########	########		VA	12N	10W	35	2	4		11/12/1960	11/12/1960
942.00000	B	00155		########	########		VA	12N	10W	27				10/06/1960	10/07/1960
663.00000	B	00156		########	########		VA	12N	10W	34	1	2	4	09/30/1960	10/03/1960
1128.00000	B	00157		########	########		VA	10N	09W	09	2	2	2		
445.00000	B	00158		########	########		VA	10N	09W	28	4	2		01/03/1961	01/22/1961
1491.00000	B	00158	X	########	########		MK	15N	18W	18	4	3	2	01/03/1961	01/22/1961
779.00000	B	00159		########	########		VA	12N	10W	35	4			12/30/1960	12/30/1960
1401.00000	B	00160		########	########		VA	11N	10W	24	1	2			
1223.00000	B	00162		########	########		VA	10N	10W	22	3			02/04/1961	02/06/1961
1165.00000	B	00163		########	########		VA	12N	10W	35	1	4		07/06/1961	08/22/1961
500.00000	B	00164		########	########		VA	12N	10W	35	2	1		04/07/1961	04/18/1961
577.00000	B	00165		########	########		VA	12N	10W	35	1	4	1	04/19/1961	04/19/1961
1360.00000	B	00166		########	########		VA	12N	10W	35	1	4		05/12/1961	05/14/1961
1303.00000	B	00167		########	########		VA	10N	10W	10	1	4	4	04/15/1962	07/28/1962
#########	B	00167	S	########	########		VA	10N	10W	10	2	3	1		
390.00000	B	00168		########	########		VA	12N	11W	23	2			06/30/1961	07/01/1961
1480.00000	B	00169		########	########		VA	12N	11W	15	3	4			06/30/1946
1211.00000	B	00170		########	########		VA	12N	10W	34	3			08/03/1961	08/24/1961
1049.00000	B	00171		########	########		VA	11N	10W	04	1	1	1	09/19/1964	10/14/1964
47.00000	B	00172		########	########		VA	11N	10W	16	4	1	4	03/16/1962	04/02/1962
1243.00000	B	00173		########	########		VA	11N	10W	34	1	2	1	11/14/1962	12/03/1962
1373.00000	B	00174		########	########		VA	11N	10W	27	3	3	3	10/03/1962	11/20/1962
961.00000	B	00175		########	########		VA	11N	10W	22	3	4		11/29/1961	11/30/1961
1213.00000	B	00176		########	########		VA	12N	10W	30	4	4	2	02/26/1962	03/24/1962
790.00000	B	00178		########	########		VA	12N	10W	27				02/28/1962	03/24/1962
120.00000	B	00179		########	########		VA	10N	10W	10	3	4	1	04/04/1962	04/05/1962
204.00000	B	00180		########	########		VA	12N	10W	35				06/10/1962	06/15/1962
1052.00000	B	00181		########	########		VA	10N	10W	10	2	4	2	12/04/1962	03/04/1963
264.00000	B	00183		########	########		VA	11N	10W	28	2	4		09/18/1963	09/23/1963

171.00000	B	00184		#########	#########		VA	10N	10W	22	1	3	4			
453.00000	B	00185		#########	#########		VA	12N	11W	10	3	3	4			
255.00000	B	00186		#########	#########		VA	11N	10W	28	3	4			09/13/1963	09/17/1963
687.00000	B	00187		#########	#########		VA	11N	10W	28	2	3	3		09/06/1963	09/12/1963
#########	B	00188		#########	#########		MK	12N	10W	02					06/17/1963	06/21/1963
227.00000	B	00191		#########	#########		VA	11N	10W	28	2	3	3			
#########	B	00191	POD1	#########	#########		VA	11N	10W	28	2	3	3			
#########	B	00191	POD2	#########	#########	NON GRAN	CI	11N	10W	28	2	3	3			
1255.00000	B	00192		#########	#########		VA	11N	10W	34	4	3				
1468.00000	B	00193		#########	#########		VA	12N	10W	27	4	4	4		04/10/1965	04/16/1965
246.00000	B	00196		#########	#########		CI	12N	11W	15	2	1	1			12/31/1946
1453.00000	B	00197		#########	#########		CI	12N	10W	30	3	3	2			12/31/1946
583.00000	B	00198		#########	#########		VA	12N	10W	35					09/25/1964	09/30/1964
1130.00000	B	00201		#########	#########		VA	11N	10W	22	4	4			03/25/1965	03/31/1965
625.00000	B	00202		#########	#########		VA	12N	11W	14	3	1			06/26/1968	07/15/1968
1151.00000	B	00203		#########	#########	NON-GRAN	CI	12N	10W	27	4				03/14/1965	03/18/1965
809.00000	B	00204		#########	#########		VA	11N	10W	09	1	1			05/06/1965	05/09/1965
1185.00000	B	00205		#########	#########		VA	11N	10W	24					04/21/1965	04/21/1965
670.00000	B	00207		#########	#########		VA	11N	10W	05	1				06/10/1978	06/10/1978
114.00000	B	00208		#########	#########		VA	11N	10W	28	3				06/08/1966	06/15/1966
226.00000	B	00209		#########	#########		VA	12N	11W	10	4	3			10/13/2001	10/15/2001
202.00000	B	00210		#########	#########		VA	10N	10W	15	2	3	3		01/20/1967	01/23/1967
1134.00000	B	00212		#########	#########		VA	10N	09W	22	2	2	3		07/24/1967	08/06/1967
1456.00000	B	00212	S	#########	#########		VA	10N	09W	22	2	2	3		07/23/1968	08/03/1968
920.00000	B	00212	S-2	#########	#########		CI	10N	09W	23	1	3	4			
32.00000	B	00214		#########	#########		VA	10N	09W	06	2	2	2		05/05/1968	05/26/1968
1403.00000	B	00215		#########	#########		VA	10N	09W	10	1	4			08/24/1967	09/06/1967
422.00000	B	00216		#########	#########		VA	10N	09W	04	1	4				
#########	B	00217		#########	#########		CI	12N	10W	31	2	1				
#########	B	00217	S	#########	#########		CI	12N	10W	31						
#########	B	00218		#########	#########		VA	12N	10W	31	1	2	1		07/26/1968	08/09/1968
136.00000	B	00218	72121	#########	#########		VA	12N	10W	31						
391.00000	B	00218	EXPL	#########	#########		VA	12N	10W	31	1	2	1		06/26/1968	08/09/1968
1489.00000	B	00219		#########	#########		VA	10N	09W	06	2				12/08/1967	02/01/1968
542.00000	B	00220		#########	#########		VA	12N	10W	27	4				02/20/1968	03/05/1968
205.00000	B	00221		#########	#########		VA	12N	10W	35	1	3			04/04/1968	04/16/1968
487.00000	B	00222		#########	#########		VA	12N	10W	35	3	3			04/17/1968	04/22/1968
18.00000	B	00223		#########	#########	NON GRAN	CI	11N	10W	06	2	1	2		05/25/2005	06/03/2005
1445.00000	B	00224		#########	#########		VA	11N	10W	34	3				06/01/1968	07/23/1968
821.00000	B	00225		#########	#########		VA	12N	10W	27					05/02/1968	05/10/1968
888.00000	B	00226		#########	#########		VA	10N	09W	06	2	1			05/05/1968	05/26/1968
140.00000	B	00227		#########	#########		VA	12N	11W	22	2				01/10/1969	01/20/1969
1330.00000	B	00228		#########	#########		VA	11N	10W	30	4					
#########	B	00229		#########	#########		VA	10N	09W	22	2	2	3		07/23/1968	08/03/1968
471.00000	B	00236		#########	#########		VA	11N	10W	09	2	2	4			
1379.00000	B	00243		#########	#########		VA	10N	10W	22	2				10/25/1968	10/26/1968
795.00000	B	00246		#########	#########		VA	12N	10W	35	4	3			02/08/1969	02/10/1969
534.00000	B	00247		#########	#########		VA	10N	10W	10					02/22/1969	02/23/1969
#########	B	00248		#########	#########		CI	10N	09W	10	1	4				
1241.00000	B	00251		#########	#########		VA	12N	10W	35	1	4				
1086.00000	B	00254		#########	#########		VA	10N	10W	10	1				06/20/1969	06/26/1969
428.00000	B	00255		#########	#########		VA	10N	10W	15					06/27/1969	06/28/1969
198.00000	B	00259		#########	#########		VA	11N	10W	28	4	2	2			
215.00000	B	00260		#########	#########		VA	11N	10W	09	2	2	4			
883.00000	B	00261		#########	#########		VA	12N	10W	25	1					
429.00000	B	00262		#########	#########		VA	11N	10W	09	2	2			09/17/1970	09/24/1970
1011.00000	B	00263		#########	#########		VA	11N	10W	02	3					
1028.00000	B	00267		#########	#########		VA	11N	10W	28	4				12/14/1979	12/20/1979
364.00000	B	00269		#########	#########		VA	11N	10W	09	2	2	1		04/30/1971	05/01/1971
1043.00000	B	00270		#########	#########		VA	10N	10W	22	1					
1201.00000	B	00271		#########	#########		VA	11N	10W	28	3	4			09/28/1973	10/19/1973
521.00000	B	00272		#########	#########		VA	11N	10W	22	4					
309.00000	B	00273		#########	#########		VA	12N	11W	24	3	3	4		06/01/1971	06/01/1971
1096.00000	B	00274		#########	#########		VA	11N	10W	34					07/08/1971	07/29/1971
999.00000	B	00275		#########	#########		CI	12N	10W	27	4	4	1		09/03/1971	09/04/1971
#########	B	00275	POD2	#########	#########		CI	12N	10W	27	4	4	1		07/13/2006	07/17/2006
92.00000	B	00276		#########	#########		VA	11N	10W	09	2	2	4		07/30/1977	08/06/1977
1281.00000	B	00279		#########	#########		VA	12N	10W	35						
683.00000	B	00281		#########	#########		VA	10N	10W	22						
1097.00000	B	00282		#########	#########		VA	11N	09W	19	2					
582.00000	B	00284		#########	#########		VA	12N	10W	25					03/20/1972	04/20/1972
30.00000	B	00285		#########	#########		VA	11N	09W	19					05/01/1972	05/04/1972
155.00000	B	00286		#########	#########		VA	11N	09W	19	3				06/12/1972	06/14/1972
960.00000	B	00287		#########	#########		VA	11N	09W	19	2				06/09/1972	06/10/1972

940.00000	B	00288		#########	#########		VA	11N	10W	34				06/19/1972	07/22/1972
113.00000	B	00289		#########	#########		VA	11N	09W	19	2	3	4	06/15/1972	06/17/1972
224.00000	B	00290		#########	#########		VA	10N	10W	22	1				
901.00000	B	00291		#########	#########		VA	11N	10W	34					
773.00000	B	00292		#########	#########		VA	11N	10W	28				12/10/1973	03/20/1974
#########	B	00293		#########	#########		VA	11N	09W	19				03/07/1972	03/10/1972
1108.00000	B	00294		#########	#########		VA	12N	10W	25					
21.00000	B	00295		#########	#########		VA	11N	09W	19	2				
1199.00000	B	00297		#########	#########		VA	11N	10W	34	3			11/02/1972	11/22/1972
885.00000	B	00299		#########	#########		VA	11N	09W	19	2	2	4	03/01/1973	03/12/1973
788.00000	B	00302		#########	#########		VA	11N	10W	09					
121.00000	B	00303		#########	#########		VA	11N	10E	09	2	2	4	03/20/1973	03/28/1973
141.00000	B	00304		#########	#########		VA	12N	11W	10	4	3		04/07/1973	06/26/1973
832.00000	B	00305		#########	#########		VA	12N	09W	18	3				
437.00000	B	00306		#########	#########		VA	12N	10W	30	4				
#########	B	00307		#########	#########		VA	11N	10W	28	4	1			
811.00000	B	00308		#########	#########		CI	12N	11W	22	2	2			
1266.00000	B	00309		#########	#########		VA	10N	10W	10	4	3	4	01/25/1974	02/01/1974
626.00000	B	00310		#########	#########		VA	10N	10W	15					
1129.00000	B	00311		#########	#########		VA	10N	09W	10					
339.00000	B	00314		#########	#########		VA	11N	10W	28	4			04/04/1974	04/10/1974
#########	B	00314	POD1	#########	#########		VA	11N	10W	28	4			04/04/1974	04/10/1974
#########	B	00314	POD2	#########	#########		CI	11N	10W	28	4	3	4	11/15/2006	11/17/2006
553.00000	B	00315		#########	#########		VA	12N	11W	09	1	2	4		
1476.00000	B	00316		#########	#########		VA	11N	10W	04	3	4		06/15/1974	06/16/1974
1317.00000	B	00317		#########	#########		VA	10N	10W	22	1				
729.00000	B	00323		#########	#########		VA	10N	09W	05				07/15/1974	07/15/1974
1019.00000	B	00325		#########	#########		VA	11N	10W	22	1			07/28/1975	07/31/1975
1411.00000	B	00326		#########	#########		VA	11N	10W	34	4				
#########	B	00327		#########	#########		VA	11N	10W	16	4			11/22/1974	05/15/1975
1047.00000	B	00328		#########	#########		VA	12N	10W	27	3	3	3		
473.00000	B	00329		#########	#########		VA	11N	10W	22	1				
573.00000	B	00331		#########	#########		VA	10N	10W	10	3	2	1	07/13/1980	07/13/1980
739.00000	B	00332		#########	#########		VA	11N	10W	28	4	4	4	06/25/1975	07/12/1975
111.00000	B	00333		#########	#########		VA	11N	10W	22	1	4		07/05/1975	07/15/1975
1394.00000	B	00334		#########	#########		VA	11N	10W	28	4	3	3		
#########	B	00336		#########	#########		VA	09N	12W	04	4	4	4		
1152.00000	B	00337		#########	#########		VA	10N	10W	15				08/01/1975	11/17/1975
1160.00000	B	00339		#########	#########		VA	10N	11W	28	4			07/19/1975	08/14/1975
1363.00000	B	00341		#########	#########		VA	11N	10W	22	1			11/20/1975	11/25/1975
412.00000	B	00341	X	#########	#########		VA	11N	10W	22	1				
1054.00000	B	00342		#########	#########		CI	11N	10W	19	1	2	4	04/24/1976	05/11/1976
1387.00000	B	00342	REPAIR	#########	#########		CI	11N	10W	19	1	2	4	06/10/1977	06/20/1977
1398.00000	B	00343		#########	#########		VA	12N	11W	15	2	1	1	08/12/1977	12/31/1947
1119.00000	B	00343	-REPAR	#########	#########		CI	12N	11W	15	2	1	1	08/12/1977	06/20/1977
#########	B	00343	A	#########	#########		MK	12N	11W	25	1	1	1		
579.00000	B	00343	S	#########	#########		CI	12N	11W	10	3	4	4		
955.00000	B	00344		#########	#########		VA	11N	10W	22	1			03/21/1977	03/22/1977
921.00000	B	00345		#########	#########		VA	11N	09W	19	3				
425.00000	B	00347		#########	#########		VA	11N	09W	20	1			11/06/1975	11/20/1975
1124.00000	B	00347	X	#########	#########		VA	11N	09W	20	1			05/25/1976	06/07/1976
1263.00000	B	00348		#########	#########		VA	11N	10W	23	3				
1245.00000	B	00349		#########	#########		VA	11N	10W	22	1			04/13/1976	04/16/1976
75.00000	B	00350		#########	#########		VA	11N	10W	22	1			04/21/1976	04/23/1976
1331.00000	B	00351		#########	#########		VA	11N	10W	09	2	2	2		
470.00000	B	00352		#########	#########		VA	12N	10W	34	1	2	1		
633.00000	B	00352	X	#########	#########		VA	12N	10W	27	3	4	3		
340.00000	B	00353		#########	#########		VA	12N	12W	04				03/12/1976	04/15/1976
651.00000	B	00355		#########	#########		VA	11N	10W	28	3			05/27/1976	06/25/1976
767.00000	B	00358		#########	#########		VA	11N	10W	03				05/05/1977	05/07/1977
266.00000	B	00359		#########	#########		VA	11N	10W	03				05/07/1977	05/08/1977
1216.00000	B	00360		#########	#########		VA	12N	08W	35	3	4	4		11/01/1976
426.00000	B	00361		#########	#########		MK	14N	13W	33	3	3	3	08/12/1953	08/12/1953
1191.00000	B	00361	CLW	#########	#########		MK	13N	13W	04	1	1	1	07/26/1976	09/12/1976
300.00000	B	00361	S	#########	#########		MK	14N	13W	33	3	3	4	08/26/1953	09/05/1953
620.00000	B	00362		#########	#########		MK	14N	10W	22	4	1	4		11/30/1956
29.00000	B	00363		#########	#########		MK	14N	10W	22	4	2	2		04/30/1956
97.00000	B	00364		#########	#########		MK	14N	09W	30	2	2	1		08/31/1956
851.00000	B	00365		#########	#########		MK	14N	09W	20	3	2			01/31/1956
785.00000	B	00366		#########	#########		MK	14N	10W	24	4	1			12/31/1955
1169.00000	B	00367		#########	#########		VA	11N	10W	22					
993.00000	B	00368		#########	#########		VA	10N	10W	10	3	2		07/01/1976	01/25/1977
1481.00000	B	00369		#########	#########		VA	10N	10W	10	2			03/19/1977	03/19/1977
#########	B	00371		#########	#########		MK	14N	10W	25	1	3			08/25/1956

1490.00000	B	00372		#########	#########		MK	14N	10W	23	1	4				09/12/1956
354.00000	B	00373		#########	#########		MK	14N	10W	22	2	1	4			12/31/1956
1455.00000	B	00374		#########	#########		MK	14N	11W	03	3	3	4			11/30/1956
217.00000	B	00375		#########	#########		MK	14N	09W	28	2	3	4		11/16/1956	01/02/1957
1173.00000	B	00376		#########	#########		MK	14N	09W	28	4	4	2		11/11/1956	02/07/1957
1312.00000	B	00377		#########	#########		CI	12N	12W	04	4	2			12/31/1950	12/31/1950
356.00000	B	00379		#########	#########		VA	11N	10W	28	4				06/04/1976	06/19/1976
1070.00000	B	00380		#########	#########		VA	11N	10W	28	3	2	2			
1094.00000	B	00381		#########	#########	NON GRAN	CI	11N	10W	34	2	1			09/28/2005	09/30/2005
273.00000	B	00382		#########	#########		VA	11N	10W	22	3	2				
#########	B	00383		#########	#########		MK	09N	12W	11	2	2	2			
465.00000	B	00384		#########	#########		VA	11N	10W	03					07/01/1976	11/28/1976
#########	B	00385		#########	#########		CI	13N	08W	26	2	2	1		08/05/1976	10/27/1976
696.00000	B	00386		#########	#########		MK	14N	13W	33	3	1	4			10/11/1966
297.00000	B	00386	-EXPL	#########	#########		MK	14N	13W	30	2	2	2		04/22/1985	04/30/1985
#########	B	00386	EXPL	#########	#########		MK	14N	13W	30	2	2	2		04/22/1985	04/30/1985
798.00000	B	00386	S	#########	#########		MK	14N	13W	33	2	1	2		07/06/1977	12/09/1977
254.00000	B	00386	S-2	#########	#########		MK	14N	13W	30	2	2	2		09/08/1986	09/30/1986
#########	B	00386	S-3	#########	#########		MK	14N	13W	33	2	1	2			
681.00000	B	00388		#########	#########		VA	11N	10W	28	3				08/30/1976	10/05/1976
1467.00000	B	00389		#########	#########		VA	11N	10W	28	3				08/14/1976	08/26/1976
#########	B	00390		#########	#########		VA	13N	08W	18	2	2	1			12/31/1974
786.00000	B	00391		#########	#########		VA	11N	08W	06	2	1			08/22/1976	08/23/1976
1001.00000	B	00392		#########	#########		VA	11N	10W	05						
373.00000	B	00393		#########	#########		CI	11N	10W	05	4	3	3		01/01/1976	01/01/1976
#########	B	00394		#########	#########		VA	11N	10W	04	1	2				
1021.00000	B	00395		#########	#########		VA	11N	10W	28	1	4			11/12/1976	11/15/1976
987.00000	B	00396		#########	#########		VA	12N	10W	25	3	1	1		11/30/1976	12/23/1976
130.00000	B	00397		#########	#########		VA	11N	10W	28					05/25/1977	05/26/1977
467.00000	B	00399		#########	#########		VA	10N	10W	15	1					
117.00000	B	00402		#########	#########		VA	12N	10W	34	1					
1297.00000	B	00403		#########	#########		VA	12N	11W	25					11/17/1976	11/18/1976
157.00000	B	00404		#########	#########		MK	13N	08W	24	4					
#########	B	00404	X	#########	#########		MK	13N	08W	24	4					
#########	B	00405		#########	#########		VA	11N	10W	32	2	2				
676.00000	B	00408		#########	#########		VA	12N	10W	35	1	1	3		12/13/1976	12/13/1976
1062.00000	B	00408	EXPLOR-2	#########	#########		CI	12N	10W	35	1	1	4		12/14/1976	12/14/1976
1085.00000	B	00408	EXPLOR-3	#########	#########		CI	12N	10W	35	1	1	4		12/15/1976	12/15/1976
5.00000	B	00408	EXPLOR-4	#########	#########		CI	12N	10W	35	1	1	4		12/15/1976	12/15/1976
1238.00000	B	00409		#########	#########		VA	12N	10W	26	4					
#########	B	00410		#########	#########		VA	12N	11W	13	4	4				
#########	B	00410	O-10	#########	#########		VA	12N	10W	17	4	2	4		07/24/1979	07/31/1979
#########	B	00410	O-11	#########	#########		VA	12N	10W	18	3	3	4		11/14/1980	11/18/1980
#########	B	00410	O-12	#########	#########		VA	12N	10W	19	2	2	2		11/24/1980	12/01/1980
#########	B	00410	O-13	#########	#########		VA	12N	10W	19	2	3	1		11/19/1980	11/23/1980
#########	B	00410	O-14	#########	#########		VA	12N	10W	18	3	1	4		01/19/1981	02/23/1981
#########	B	00410	O-15	#########	#########		VA	12N	11W	13	1	3	2		12/18/1980	01/18/1981
#########	B	00410	O-16	#########	#########		VA	12N	11W	12	3	2	2		03/06/1981	03/25/1981
#########	B	00410	O-17	#########	#########		VA	12N	10W	19	2	4	2		12/02/1980	12/11/1980
#########	B	00410	O-18	#########	#########		VA	12N	11W	13	1	3	2			
#########	B	00410	O-19	#########	#########		VA	12N	10W	19	2	2	4		12/11/1980	12/18/1980
#########	B	00410	O-2	#########	#########		VA	12N	11W	12	3	4				
#########	B	00410	O-20	#########	#########		VA	12N	10W	17	3	1	1			
#########	B	00410	O-21	#########	#########		VA	12N	10W	18	3	3	2		01/24/1981	02/23/1981
#########	B	00410	O-22	#########	#########		VA	12N	10W	18	3	3	2		02/02/1981	02/23/1981
#########	B	00410	O-3	#########	#########		VA	12N	11W	13	3	4			03/02/1977	03/17/1977
#########	B	00410	O-4	#########	#########		VA	12N	10W	18	3	1	2		01/19/1981	02/23/1981
#########	B	00410	O-5	#########	#########		VA	12N	10W	18	3	1			12/18/1976	12/20/1976
#########	B	00410	O-6	#########	#########		VA	12N	10W	18	3	2			06/19/1978	06/20/1978
#########	B	00410	O-7	#########	#########		VA	12N	10W	18	3	2			06/08/1978	06/18/1978
#########	B	00410	O-8	#########	#########		VA	12N	10W	19	1	3			06/02/1978	06/06/1978
#########	B	00410	O-9	#########	#########		VA	12N	11W	24	1	1			05/30/1978	05/31/1978
1386.00000	B	00414		#########	#########		MK	13N	09W	19	2	3	4			
407.00000	B	00415		#########	#########		VA	12N	10W	35	3	1	1		08/30/1977	08/30/1977
18.00000	B	00415	O-10	#########	#########		MK	13N	09W	32	2	1	3		08/30/1977	08/30/1977
992.00000	B	00415	O-11	#########	#########		MK	13N	09W	32	2	1	3		08/30/1977	08/30/1977
1378.00000	B	00415	O-12	#########	#########		VA	12N	10W	14	2	2	2		08/31/1977	08/31/1977
991.00000	B	00415	O-13	#########	#########		VA	12N	10W	13	1	2	1		08/31/1977	08/31/1977
#########	B	00415	O-2	#########	#########		VA	12N	10W	35	3	2	2			
985.00000	B	00415	O-3	#########	#########		VA	13N	08W	22	4	2	2		03/23/1978	03/23/1978
706.00000	B	00415	O-4	#########	#########		MK	13N	09W	22	2	1	2		03/23/1978	03/23/1978
936.00000	B	00415	O-5	#########	#########		MK	13N	09W	22	2	1	4		08/10/1977	08/10/1977
538.00000	B	00415	O-6	#########	#########		MK	13N	09W	22	2	1	2		08/11/1977	08/11/1977
898.00000	B	00415	O-7	#########	#########		MK	13N	09W	22	2	1	2		08/12/1977	08/12/1977

165.00000	B	00415	O-8	#########	#########		MK	13N	09W	32	2	1	3	08/30/1977	08/30/1977
328.00000	B	00415	O-9	#########	#########		MK	13N	09W	32	2	1	3	08/30/1977	08/30/1977
1422.00000	B	00416		#########	#########		VA	10N	11W	18					
325.00000	B	00417		#########	#########		MK	15N	13W	25	1	4		09/17/1979	09/29/1979
1475.00000	B	00418		#########	#########		MK	15N	13W	26	2	3			
274.00000	B	00419		#########	#########		MK	15N	13W	27	1	4			
727.00000	B	00422		#########	#########		VA	11N	10W	28	1	4		06/10/1977	06/11/1977
945.00000	B	00423		#########	#########		VA	11N	10W	28	1	4		05/31/1978	06/03/1978
#########	B	00424		#########	#########		MK	15N	12W	13	2	4			
357.00000	B	00425		#########	#########		VA	11N	10W	34	3	3		04/16/1977	04/17/1977
878.00000	B	00426		#########	#########		VA	08N	12W	17	2	2			
803.00000	B	00427		#########	#########		VA	11N	10W	28	1	4		03/16/1977	03/23/1977
#########	B	00428		#########	#########		VA	13N	08W	25	1	2	3		07/31/1971
#########	B	00428	S	#########	#########		CI	13N	08W	26	2	1	2	10/31/1976	10/31/1976
1280.00000	B	00430		#########	#########		CI	12N	11W	03	3	3	3	09/10/2001	09/11/2001
1118.00000	B	00431		#########	#########		VA	10N	10W	10	2			05/09/1977	05/10/1977
103.00000	B	00432		#########	#########		VA	10N	10W	10				05/11/1977	05/16/1977
1430.00000	B	00434		#########	#########		VA	11N	10W	34	2	2			
#########	B	00435		#########	#########		CI	11N	10W	03	4			11/28/1977	12/02/1977
684.00000	B	00437		#########	#########		VA	11N	10W	34				04/26/1977	05/05/1977
560.00000	B	00438		#########	#########		VA	12N	11W	26	2	4		07/25/1977	08/26/1977
1407.00000	B	00439		#########	#########		VA	11N	10W	34	3			04/18/1977	04/19/1977
#########	B	00440		#########	#########		VA	11N	10W	09	2	1		03/18/1978	03/20/1978
1395.00000	B	00442		#########	#########		VA	10N	10W	10					
578.00000	B	00443		#########	#########		VA	12N	08W	30	3			05/18/1977	05/28/1977
242.00000	B	00444		#########	#########		VA	12N	11W	04	3	1		04/23/1977	04/23/1977
814.00000	B	00445		#########	#########		VA	12N	11W	09	1	2		05/05/1977	06/03/1977
557.00000	B	00446		#########	#########		VA	11N	10W	28	1	4		05/23/1977	06/06/1977
1059.00000	B	00447		#########	#########		VA	11N	10W	05				05/02/1977	05/03/1977
655.00000	B	00448		#########	#########		VA	11N	12W	22	1	3		04/29/1982	05/01/1982
725.00000	B	00449		#########	#########		VA	11N	10W	05					
474.00000	B	00450		#########	#########		VA	10N	09W	05				05/02/1977	05/05/1977
336.00000	B	00452		#########	#########		VA	11N	10W	22	4				
555.00000	B	00453		#########	#########		VA	11N	10W	22	4	4		12/01/1978	01/15/1979
1484.00000	B	00454		#########	#########		VA	11N	10W	34	4			07/18/1977	07/19/1977
#########	B	00455	S-2	#########	#########		MK	14N	11W	06	3	3	4		
#########	B	00455	S-3	#########	#########		MK	14N	11W	07	1	3	2		
#########	B	00455	S-4	#########	#########		MK	14N	11W	07	3	3	4		
#########	B	00455	S-4-EXPL	#########	#########		MK	14N	11W	07	3	3	4		
#########	B	00455	S-5	#########	#########		MK	14N	11W	18	1	3	2		
#########	B	00455	S-6	#########	#########		MK	14N	11W	18	1	1	4		
#########	B	00455	S-7	#########	#########		MK	14N	11W	18	3	3	4		
#########	B	00455	S-8	#########	#########		MK	14N	11W	19	1	3	2	06/18/1983	06/22/1983
#########	B	00455	S-8-EXPL	#########	#########		MK	14N	11W	19	1	3	2	06/18/1983	06/22/1983
#########	B	00455	S-EXPL	#########	#########		MK	14N	11W	06	1	1	4		
565.00000	B	00456		#########	#########		VA	13N	09W	14	2	3			
520.00000	B	00457		#########	#########		VA	12N	10W	35					
#########	B	00458		#########	#########		VA	12N	10W	35					
#########	B	00459		#########	#########		VA	11N	10W	15	1	4		09/12/1977	09/18/1977
1157.00000	B	00460		#########	#########		VA	11N	10W	23	4	4		06/26/1977	09/23/1977
1003.00000	B	00461		#########	#########		VA	12N	11W	14	3	1		04/01/1977	10/31/1977
26.00000	B	00462		#########	#########		VA	12N	11W	23	1	1		12/21/1977	12/21/1977
1250.00000	B	00463		#########	#########		VA	11N	10W	27	3			02/14/1978	02/16/1978
173.00000	B	00464		#########	#########		VA	11N	10W	23	4				
1259.00000	B	00465		#########	#########		VA	11N	10W	22				09/18/1977	09/20/1977
1289.00000	B	00466		#########	#########		VA	11N	10W	22				09/21/1977	09/23/1977
730.00000	B	00467		#########	#########		VA	11N	10W	28	1	4			
913.00000	B	00468		#########	#########		VA	11N	10W	02	1	1		03/14/1978	03/15/1978
304.00000	B	00471		#########	#########		VA	11N	10W	28	4	4		06/18/1977	06/22/1977
349.00000	B	00472		#########	#########		VA	12N	08W	30	4	3			
1041.00000	B	00474		#########	#########		VA	11N	10W	16	4	4	4	09/15/1977	04/04/1978
134.00000	B	00475		#########	#########		VA	11N	10W	28	4	2		07/01/1977	07/09/1977
154.00000	B	00477		#########	#########		VA	11N	10W	15	3	4	4		
1326.00000	B	00478		#########	#########		VA	10N	10W	10	2				
180.00000	B	00479		#########	#########		CI	11N	10W	09	2	2		09/30/1992	10/20/1992
#########	B	00481		#########	#########		MK	14N	09W	31	4	2	4		
#########	B	00481	1	#########	#########		MK	14N	09W	31	4	2	1	03/22/1984	03/22/1984
#########	B	00481	2	#########	#########		MK	14N	09W	32	3	4	4		
#########	B	00481	3	#########	#########		MK	14N	09W	32	3	1	3		
#########	B	00481	4	#########	#########		MK	14N	09W	32	4	3	3		
#########	B	00481	5	#########	#########		MK	14N	09W	31	4	2	4		
181.00000	B	00482		#########	#########		VA	12N	11W	14	3			08/29/1977	09/27/1977
161.00000	B	00483		#########	#########		VA	10N	10W	20				03/29/1978	03/30/1978
1103.00000	B	00484		#########	#########		MK	14N	14W	25	3	3	2	02/23/1987	03/24/1987

46.00000	B	00484	RPR	#########	#########		MK	14N	14W	25	3	3	2	03/22/1996	03/28/1996
451.00000	B	00487		#########	#########		MK	13N	13W	36				08/12/1977	08/20/1977
897.00000	B	00488		#########	#########		VA	12N	11W	25	3	1	3	08/15/1977	08/17/1977
1460.00000	B	00490		#########	#########		VA	11N	10W	34	2	2	2	09/06/1977	09/06/1977
1340.00000	B	00491		#########	#########		VA	11N	10W	34	1	1		08/04/1978	08/05/1978
379.00000	B	00492		#########	#########		VA	12N	09W	36	1			09/15/1977	09/17/1977
144.00000	B	00493		#########	#########		VA	12N	10W	35	3				
249.00000	B	00496		#########	#########		VA	11N	10W	22	3	4		10/25/1977	10/26/1977
1247.00000	B	00497		#########	#########		VA	11N	10W	34	4	4	3	08/13/2005	08/23/2005
1431.00000	B	00498		#########	#########		VA	12N	10W	31	2	1	4		
797.00000	B	00499		#########	#########		VA	11N	10W	22	1	1	2	05/01/1980	05/03/1980
632.00000	B	00500		#########	#########		VA	12N	08W	30				07/30/1978	08/01/1978
563.00000	B	00504		#########	#########		MK	13N	13W	36				11/01/1977	11/06/1977
447.00000	B	00505		#########	#########		VA	11N	10W	05					
1079.00000	B	00506		#########	#########		VA	12N	09W	36	2	1	1		
820.00000	B	00507		#########	#########		VA	12N	09W	36	2	3	3		
1030.00000	B	00508		#########	#########		VA	12N	09W	36	1	3	3		
#########	B	00508	X	#########	#########		VA	12N	09W	36	1	3	3		
624.00000	B	00509		#########	#########		MK	11N	10W	34	4	4	4	11/20/1977	11/21/1977
351.00000	B	00510		#########	#########		CI	12N	10W	34	3	3		01/03/1978	03/31/1978
1380.00000	B	00513		#########	#########		VA	12N	09W	36	2	2	1	12/09/1977	12/10/1977
96.00000	B	00514		#########	#########		VA	12N	09W	36	2	1	2	12/07/1977	12/08/1977
704.00000	B	00515		#########	#########		VA	11N	08W	06	1	2	2	12/11/1977	12/16/1977
822.00000	B	00516		#########	#########		CI	13N	08W	24					12/31/1974
622.00000	B	00516	(1)	#########	#########	CEBOLLETA	CI							08/28/1971	09/15/1971
56.00000	B	00518		#########	#########		VA	12N	10W	30	4	1	4	12/20/1977	01/26/1978
#########	B	00518	POD2	#########	#########		CI	12N	10W	30	4	1	3	06/23/2006	06/26/2006
1058.00000	B	00520		#########	#########		VA	12N	11W	23	1	1		01/05/1978	01/07/1978
1440.00000	B	00521		#########	#########		CI							09/15/2003	09/25/2003
1285.00000	B	00522		#########	#########		MK	14N	10W	25	4	2	2	02/06/1978	02/07/1978
#########	B	00522	EXPL	#########	#########		VA	14N	10W	25	4	2	3	02/06/1978	02/07/1978
31.00000	B	00524		#########	#########		VA	13N	08W	24	3	4	4		
402.00000	B	00525		#########	#########		VA	11N	10W	09	4	2	2		
1426.00000	B	00533		#########	#########		VA	11N	10W	05				02/28/1978	03/28/1978
#########	B	00533	POD2	#########	#########	NON	CI	11N	10W	05	4	1	3	04/16/2008	04/16/2008
627.00000	B	00534		#########	#########		VA	12N	10W	27	3	4	3	05/28/1978	05/28/1978
536.00000	B	00535		#########	#########		VA	12N	10W	27	3	4	3	05/29/1978	05/29/1978
1187.00000	B	00536		#########	#########		VA	12N	10W	27	3	4	3	05/27/1978	05/27/1978
682.00000	B	00537		#########	#########		VA	11N	10W	34				02/20/1978	02/22/1978
1194.00000	B	00538		#########	#########		VA	11N	10W	34				02/21/1978	02/23/1978
849.00000	B	00539		#########	#########		MK	14N	09W	31	1	2	4		
548.00000	B	00541		#########	#########		VA	10N	10W	22				03/03/1978	03/03/1978
944.00000	B	00542		#########	#########		CI	12N	08W	30	3	2	1	03/06/1978	03/06/1978
1408.00000	B	00542	X	#########	#########		CI	12N	08W	30	3	2	1	08/12/1996	08/16/1996
433.00000	B	00544		#########	#########		VA	13N	08W	23	3			06/14/1978	06/17/1978
1496.00000	B	00546		#########	#########		MK	13N	13W	36				03/20/1978	03/20/1978
1207.00000	B	00549		#########	#########		VA	12N	12W	17				03/21/1978	03/21/1978
#########	B	00550		#########	#########		VA	12N	10W	35				03/22/1978	03/23/1978
1076.00000	B	00551		#########	#########		VA	12N	12W	17				03/23/1978	03/23/1978
1477.00000	B	00553		#########	#########		VA	11N	10W	34	2				
1433.00000	B	00553	S	#########	#########		VA	11N	10W	34	2	2	2	10/25/1982	10/27/1982
975.00000	B	00554		#########	#########		VA	12N	10W	25	1			06/05/1978	06/05/1978
1337.00000	B	00557		#########	#########		VA	13N	08W	21	4	3	2		
#########	B	00558		#########	#########		MK	13N	09W	21	4	1	1		
#########	B	00562		#########	#########		MK	14N	13W	34	2				
#########	B	00562	S	#########	#########		MK	14N	13W	34	2				
167.00000	B	00563		#########	#########		VA	11N	10W	34	4	3	3	11/10/1976	11/15/1976
572.00000	B	00565		#########	#########		VA	11N	10W	05				04/18/1978	04/19/1978
1362.00000	B	00570		#########	#########		VA	12N	11W	25				04/26/1978	04/26/1978
#########	B	00573	EXPL	#########	#########		VA	11N	10W	14	4				
702.00000	B	00575		#########	#########		MK	13N	13W	36	1				
587.00000	B	00576		#########	#########		MK	13N	13W	36	1				
1439.00000	B	00577		#########	#########		VA	10N	11W	18	1			05/16/1978	05/16/1978
1448.00000	B	00578		#########	#########		MK	13N	13W	04	2	4	2	05/15/1979	05/26/1979
153.00000	B	00580		#########	#########		VA	10N	09W	10	4	4		05/24/1978	05/31/1978
855.00000	B	00581		#########	#########		VA	12N	11W	25	4				
1098.00000	B	00583		#########	#########		VA								
509.00000	B	00588		#########	#########		VA	12N	10W	32	4	3			
722.00000	B	00589		#########	#########		VA	11N	10W	34	4	4	2	06/15/1978	06/15/1978
860.00000	B	00590		#########	#########		VA	12N	09W	36	1			04/16/1979	04/18/1979
290.00000	B	00593		#########	#########		MK	13N	13W	35	4	4			
38.00000	B	00599		#########	#########		VA	12N	12W	08	2	3			
650.00000	B	00600		#########	#########		VA	12N	11W	26	2	4	4	07/23/1979	07/24/1978
1166.00000	B	00601		#########	#########		VA	12N	11W	05	3	1	2	07/20/1978	07/21/1978

828.00000	B	00602		#########	#########		VA	12N	10W	27	3	2	4	08/24/1978	08/24/1978
931.00000	B	00603		#########	#########		VA	11N	10W	34					
442.00000	B	00604		#########	#########		VA	11N	10W	34				08/02/1978	08/03/1978
#########	B	00605		#########	#########		MK	13N	13W	33	2	1	1		
830.00000	B	00605	S-8	#########	#########		MK	14N	13W	28	3	4	3	10/25/1978	10/30/1978
135.00000	B	00606		#########	#########		VA	11N	08W	06	2	1		12/06/1978	12/14/1978
771.00000	B	00608		#########	#########		VA	11N	10W	34	2	2	2	06/24/1980	06/27/1980
743.00000	B	00609		#########	#########		VA	12N	08W	30	2	2	4	08/03/1978	08/03/1978
1397.00000	B	00610		#########	#########		CI	10N	10W	22	3	3	2		
440.00000	B	00615		#########	#########		VA	12N	12W	06				08/18/1978	08/18/1978
902.00000	B	00616		#########	#########		VA	11N	10W	34	3	1			
493.00000	B	00617		#########	#########		VA	11N	10W	05	4				
529.00000	B	00618		#########	#########		MK	14N	11W	31	3	1			
59.00000	B	00619		#########	#########		MK	14N	11W	16	3	1			
1321.00000	B	00620		#########	#########		VA	10N	10W	09	2	3	4	09/19/1978	09/23/1978
344.00000	B	00623		#########	#########		VA	11N	09W	19					
929.00000	B	00625		#########	#########		VA	11N	10W	22	1	4	1	09/13/1979	09/14/1979
871.00000	B	00626		#########	#########		VA	11N	10W	23	4	2	2		
1318.00000	B	00628		#########	#########		VA	12N	11W	15	2	2			
912.00000	B	00631		#########	#########		MK	13N	13W	36				01/11/1979	01/17/1979
589.00000	B	00632		#########	#########		VA	11N	10W	03	4	1	3		
1007.00000	B	00633		#########	#########		MK	13N	13W	36	2				
159.00000	B	00637		#########	#########		VA	12N	11W	23				12/01/1978	09/22/1979
994.00000	B	00639		#########	#########		MK	13N	13W	36	4	4		11/21/1978	11/22/1978
413.00000	B	00640		#########	#########		VA	12N	10W	31	1				
911.00000	B	00642		#########	#########		VA	12N	10W	33				01/07/1979	01/14/1979
801.00000	B	00643		#########	#########		CI	10N	11W	18	1	4	4	05/01/1979	05/01/1979
#########	B	00645		#########	#########		MK	14N	13W	33	2	2	1		
108.00000	B	00646		#########	#########		CI	12N	11W	10	1	1	4		
1006.00000	B	00647		#########	#########		VA	12N	12W	04	2	4		03/02/1979	03/03/1979
1336.00000	B	00648		#########	#########		VA	12N	08W	30	4	3		02/05/1979	02/15/1979
984.00000	B	00648	X	#########	#########		CI	12N	08W	30	4				
837.00000	B	00649		#########	#########		VA	11N	10W	22				02/05/1979	02/06/1979
919.00000	B	00650		#########	#########		VA	11N	10W	15	1	4		02/09/1979	02/13/1979
#########	B	00651		#########	#########		VA	12N	10W	35				05/06/1979	05/11/1979
638.00000	B	00652		#########	#########		VA	10N	07W	06					
1319.00000	B	00653		#########	#########		VA	12N	10W	27	3			03/09/1979	03/09/1979
1396.00000	B	00654		#########	#########		VA	11N	10W	34	2	3	3	02/26/1979	02/26/1979
1293.00000	B	00657		#########	#########		VA	11N	10W	28	1	4	4	03/05/1979	03/06/1979
870.00000	B	00658		#########	#########		VA	12N	10W	35	3	3	4	04/11/1979	04/15/1979
1391.00000	B	00659		#########	#########		MK	13N	09W	22	1	1	3	01/17/1979	01/18/1979
559.00000	B	00660		#########	#########		VA	11N	10W	09	2	2		03/23/1979	03/29/1979
1131.00000	B	00661		#########	#########		VA	11N	10W	28	1	4	4	03/22/1979	03/25/1979
834.00000	B	00662		#########	#########		VA	12N	10W	32	2	4	4	05/02/1979	05/08/1979
1251.00000	B	00663		#########	#########		VA	12N	10W	27	3			04/08/1979	04/09/1979
566.00000	B	00664		#########	#########		MK	13N	13W	36	4	4	3	03/28/1979	03/29/1979
880.00000	B	00665		#########	#########		VA	11N	10W	22	1	1	4	04/19/1979	04/23/1979
317.00000	B	00666		#########	#########		VA	12N	12W	17				03/29/1979	03/30/1979
476.00000	B	00667		#########	#########		VA	12N	10W	27	3				
1140.00000	B	00669		#########	#########		VA	11N	10W	34	4	3	3		
934.00000	B	00670		#########	#########		VA	12N	10W	27	3	3	4	05/01/1979	05/04/1979
334.00000	B	00670	X	#########	#########		VA	12N	10W	27	3	3	2		
988.00000	B	00671		#########	#########		VA	12N	10W	27	3	3	2		
698.00000	B	00674		#########	#########		VA	11N	10W	04	1	4	2	04/20/1979	04/20/1979
265.00000	B	00675		#########	#########		VA	12N	10W	34	2	2	2	08/27/1979	09/06/1979
721.00000	B	00676		#########	#########		VA	12N	10W	34	2	2	2	08/03/1979	08/15/1979
383.00000	B	00677		#########	#########		VA	12N	10W	34	2	2	2	08/17/1979	08/27/1979
695.00000	B	00680		#########	#########		MK	14N	09W	31	1	2	4		
19.00000	B	00681		#########	#########		VA	12N	08W	36	1	1		05/15/1979	05/15/1979
42.00000	B	00683	X	#########	#########		CI	12N	10W	33	2	2	2	06/19/1990	06/20/1990
1310.00000	B	00684		#########	#########		VA	11N	10W	15	1	4	1	06/04/1979	06/08/1979
578.00000	B	00685		#########	#########		VA	11N	10W	27					
302.00000	B	00686		#########	#########		VA	11N	10W	04	4	3	3	06/12/1979	06/14/1979
877.00000	B	00688		#########	#########		VA	10N	10W	03				06/13/1979	06/13/1979
1418.00000	B	00689		#########	#########		MK	13N	13W	04	2	4	1		
959.00000	B	00690		#########	#########		VA	12N	11W	05	1	1			
3.00000	B	00691		#########	#########		VA	10N	10W	03				06/19/1979	06/19/1979
1010.00000	B	00692		#########	#########		VA	10N	10W	03				06/20/1979	06/20/1979
1432.00000	B	00693		#########	#########		VA	10N	09W	10	4	3		06/25/1979	06/28/1979
#########	B	00695		#########	#########		VA	12N	11W	15	2	1	1		
867.00000	B	00696		#########	#########		VA	12N	10W	33				06/28/1979	06/28/1979
1071.00000	B	00697		#########	#########		VA	12N	10W	33				06/25/1979	06/25/1979
176.00000	B	00698		#########	#########		VA	12N	10W	33				06/30/1979	06/30/1979
1372.00000	B	00700		#########	#########		CI	12N	10W	34	1	3		03/22/1988	04/01/1988

1123.00000	B		00700	X	########	########		CI	12N	10W	34	1	3		03/22/1988	04/01/1988
419.00000	B		00702		########	########		VA	12N	10W	27				10/24/1979	10/24/1979
129.00000	B		00705		########	########		VA	12N	08W	30	4	4	4	07/26/1979	07/27/1979
1145.00000	B		00706		########	########		VA	12N	12W	17					
81.00000	B		00707		########	########		VA	12N	11W	25	4	3		06/04/1980	06/24/1980
#########	B		00707	X	########	########		CI	12N	11W	25	4	4	4	01/20/1999	01/20/1999
101.00000	B		00710		########	########		VA	11N	10W	28	4	4	3	08/12/1979	08/13/1979
403.00000	B		00711		########	########		MK	13N	13W	36	4	1	1	08/09/1979	08/10/1979
1465.00000	B		00712		########	########		VA	12N	11W	15	4	1	2	04/16/2002	04/18/2002
1414.00000	B		00713		########	########		VA	10N	10W	10	3	4	4	07/31/1979	08/01/1979
815.00000	B		00714		########	########		MK	13N	14W	25	2	1	4	10/17/1979	10/18/1979
869.00000	B		00715		########	########		VA	11N	11W	12	2	2	4	07/06/1979	07/16/1979
187.00000	B		00716		########	########		VA	12N	11W	25	4	2	2	10/10/1979	10/11/1979
495.00000	B		00718		########	########		VA	10N	10W	15	3	3	3		
332.00000	B		00719		########	########		MK	13N	14W	25	2	2	1		
1038.00000	B		00720		########	########		VA	10N	10W	33	2	2	3	11/29/1979	12/01/1979
873.00000	B		00721		########	########		VA	11N	10W	22	3	2		03/02/1980	03/04/1980
1399.00000	B		00722		########	########		VA	11N	10W	34	3	1	1		
1132.00000	B		00723		########	########		VA	12N	10W	33					
1269.00000	B		00724		########	########		VA	12N	10W	33				11/13/1979	11/15/1979
1158.00000	B		00726		########	########		VA	11N	10W	09					
590.00000	B		00727		########	########		VA	11N	10W	09					
486.00000	B		00728		########	########		VA	13N	08W	26	2	3	3		
1361.00000	B		00729		########	########		VA	13N	08W	25	1	3	3		
1141.00000	B		00730		########	########		VA	10N	10W	10				07/01/1979	07/01/1979
454.00000	B		00731		########	########		VA	10N	10W	10				09/01/1979	09/01/1979
494.00000	B		00732		########	########		VA	10N	10W	10				08/01/1979	08/01/1979
1256.00000	B		00733		########	########		VA	10N	08W	02					
1179.00000	B		00734		########	########		VA	13N	08W	23	4	4	1	11/03/1979	11/03/1979
10.00000	B		00735		########	########		VA	13N	08W	23	4	4	1	07/01/1980	07/03/1980
1315.00000	B		00736		########	########		VA	13N	08W	23	4	4	2		
275.00000	B		00737		########	########		VA	13N	08W	23	4	4	2	11/04/1979	11/04/1979
1446.00000	B		00738		########	########		VA	13N	08W	26	2	2	2	12/12/1979	12/12/1979
537.00000	B		00743		########	########		VA	11N	10W	20	2	2	3	10/30/1979	10/30/1979
617.00000	B		00746		########	########		VA	12N	09W	36	2	2	2	11/07/1979	11/08/1979
1024.00000	B		00754		########	########		VA	10N	11W	18				12/06/1979	12/09/1979
605.00000	B		00755		########	########		VA	10N	10W	36	4	4	4	12/05/1979	12/05/1979
941.00000	B		00756		########	########		VA	12N	11W	25					
186.00000	B		00757		########	########		VA	10N	10W	22	1			12/20/1979	12/24/1979
774.00000	B		00762		########	########		VA	10N	10W	34	4	4	3	12/13/1979	12/14/1979
1274.00000	B		00763		########	########		VA	10N	10W	10				01/31/1980	01/31/1980
1215.00000	B		00764		########	########		VA	10N	10W	10				12/01/1979	12/01/1979
313.00000	B		00765		########	########		VA	10N	10W	10				12/31/1979	12/31/1979
170.00000	B		00766		########	########		VA	10N	10W	10				06/01/1979	06/01/1979
634.00000	B		00767		########	########		VA	10N	10W	10				01/01/1980	01/01/1980
91.00000	B		00768		########	########		MK	13N	11W	17	4	2	4	01/25/1980	01/30/1980
1196.00000	B		00770		########	########		VA	12N	10W	25	3	3	4	01/28/1980	01/31/1980
71.00000	B		00771		########	########		MK	15N	10W	29	2	2	1	01/28/1980	02/02/1980
1162.00000	B		00772		########	########		VA	11N	10W	03	4	1	4	02/25/1980	02/26/1980
1410.00000	B		00773		########	########		VA	10N	10W	10	3	2	4		12/31/2051
581.00000	B		00774		########	########		VA	11N	10W	34	2				
712.00000	B		00775		########	########		MK	13N	14W	16	1	4	4	09/11/1979	09/23/1979
61.00000	B		00776		########	########		VA	11N	10W	22	1	1	3	04/25/1980	04/27/1980
73.00000	B		00777		########	########		VA	11N	10W	22	2				
770.00000	B		00778		########	########		VA	12N	09W	08	4	3	2		
444.00000	B		00778	X	########	########		CI	12N	09W	08	4	3	2		
637.00000	B		00779		########	########		VA	11N	10W	03					
131.00000	B		00781		########	########		MK	14N	13W	33	1	4	1		
690.00000	B		00782		########	########		MK	14N	13W	32	2	4	2		
452.00000	B		00783		########	########		MK	14N	13W	32	2	4	2		
#########	B		00785		########	########		VA	11N	10W	28	3			04/01/1980	04/02/1980
631.00000	B		00786		########	########		VA	11N	10W	28	3			04/18/1980	04/20/1980
#########	B		00787		########	########		VA	11N	10W	28	3	4	4	03/13/1980	03/18/1980
365.00000	B		00788		########	########		VA	12N	12W	17				04/03/1980	04/03/1980
1288.00000	B		00789		########	########		VA	12N	11W	26	4	4	3	10/29/1980	10/30/1980
229.00000	B		00790		########	########		CI	10N	10W	11					
874.00000	B		00791		########	########		VA	11N	10W	34	3	3	3	04/22/1980	04/25/1980
967.00000	B		00792		########	########		CI	09N	12W	04	4	4			
861.00000	B		00795		########	########		MK	13N	13W	36				04/20/1980	04/24/1980
981.00000	B		00797		########	########		MK	13N	13W	36				06/19/1980	06/20/1980
665.00000	B		00798		########	########		VA	12N	11W	26	4	2	2	04/16/1980	04/19/1980
1110.00000	B		00799		########	########		MK	13N	13W	36	3	3	3	05/31/1980	06/03/1980
1262.00000	B		00800		########	########		VA	10N	10W	28	4	1	2	04/28/1980	04/29/1980
1045.00000	B		00802		########	########		VA	12N	10W	35				05/09/1980	05/09/1980

545.00000	B	00803		#########	#########		MK	13N	13W	36				06/16/1980	06/16/1980
1474.00000	B	00805		#########	#########		VA	12N	10W	27	3	4	3		
77.00000	B	00806		#########	#########		VA	10N	10W	10					
865.00000	B	00808		#########	#########		VA	10N	10W	03	1	2			
1012.00000	B	00810		#########	#########		VA	12N	09W	36	2	1	4	05/22/1980	05/22/1980
193.00000	B	00811		#########	#########		VA	12N	09W	36	2	1	3		
1296.00000	B	00812		#########	#########		VA	12N	09W	36	2	1	4	05/21/1980	05/21/1980
314.00000	B	00813		#########	#########		VA	11N	10W	05				05/28/1980	05/31/1980
488.00000	B	00815		#########	#########		VA	13N	08W	23	3	4	2		
192.00000	B	00817		#########	#########		VA	11N	08W	06	2	2			
1183.00000	B	00818		#########	#########										
1356.00000	B	00819		#########	#########									06/18/1980	07/30/1980
1423.00000	B	00820		#########	#########		MK	14N	13W	33				08/01/1980	08/13/1980
116.00000	B	00821		#########	#########		MK	13N	11W	27	2	3	3	06/19/1980	06/21/1980
1487.00000	B	00825		#########	#########		CI	10N	10W	22	3			08/09/1988	08/10/1988
588.00000	B	00826		#########	#########		MK	14N	13W	33	2	2	2	02/16/1981	02/19/1981
178.00000	B	00827		#########	#########		VA	11N	10W	34	2	4	3	06/28/1980	06/29/1980
323.00000	B	00829		#########	#########		VA	13N	08W	25	1	3	2	07/12/1980	08/18/1980
1137.00000	B	00832		#########	#########		VA	12N	11W	05				07/17/1980	09/24/1980
848.00000	B	00838		#########	#########		VA	12N	10W	27	3	4			
48.00000	B	00839		#########	#########		VA	13N	08W	25	1			09/05/1980	09/08/1980
939.00000	B	00839	X	#########	#########		VA	13N	08W	25	1				
1039.00000	B	00843		#########	#########		VA	01N	12W	17	3	3	4		
726.00000	B	00843	X	#########	#########		VA	12N	12W	31	2	4			
784.00000	B	00844		#########	#########		MK	14N	13W	33	4	2	2		
998.00000	B	00845		#########	#########		VA	12N	10W	27	3			10/25/1980	10/25/1980
968.00000	B	00847		#########	#########		MK	13N	11W	16	1	3	3		
#########	B	00848		#########	#########		MK	13N	08W	17	2	1	3		
#########	B	00848	O	#########	#########		MK	13N	08W	17	2	1	4	02/03/1981	05/14/1981
#########	B	00848	S	#########	#########		MK	13N	08W	17	2	1	3		
660.00000	B	00849		#########	#########		VA	11N	10W	18	4	1	3	09/27/1980	10/04/1980
#########	B	00851		#########	#########		MK	13N	08W	17	2	1	4		
414.00000	B	00852		#########	#########		VA	10N	09W	10	4	4	4	01/25/1981	01/26/1981
#########	B	00853	0-1	#########	#########		CI	14N	12W	21	3	3	2	11/22/1980	11/26/1980
#########	B	00853	0-2	#########	#########		CI	14N	12W	29	2	4	2	11/14/1980	11/22/1980
#########	B	00853	EXPL. 1	#########	#########		CI	14N	12W	29	2	3	4		
#########	B	00853	EXPL. 2	#########	#########		CI	14N	12W	29	4	1	3		
#########	B	00853	EXPL. 3	#########	#########		CI	14N	12W	28	1	3	3		
#########	B	00853	EXPL. 4	#########	#########		CI	14N	12W	28	1	3	4	12/05/1980	12/09/1980
1328.00000	B	00854		#########	#########		MK	14N	13W	33					
503.00000	B	00858		#########	#########		VA	12N	12W	07	4			10/30/1980	10/31/1980
1299.00000	B	00858	X	#########	#########		CI	12N	12W	17	2	1		07/11/1988	07/12/1988
1272.00000	B	00860		#########	#########		VA	12N	10W	35	3	4	4	01/21/1981	01/23/1981
1004.00000	B	00861		#########	#########		MK	13N	09W	22	3	1			
1155.00000	B	00862		#########	#########		VA	10N	10W	34					
#########	B	00868		#########	#########		CI	12N	08W	30	1	3	3		
476.00000	B	00869		#########	#########		MK	14N	13W	33	1	3	2		10/01/1957
#########	B	00869	S	#########	#########		MK	14N	13W	33	1	3	2		12/31/1963
608.00000	B	00870		#########	#########		MK	14N	13W	34	1	2		03/02/1975	03/16/1975
1368.00000	B	00871		#########	#########		CI	10N	10W	10	4	3	1		
1292.00000	B	00872		#########	#########		CI	10N	10W	10	3	2	1		
137.00000	B	00873		#########	#########		VA	11N	10W	34	1	3	2		
1421.00000	B	00874		#########	#########		VA	11N	10W	28	3	2	2	05/12/1981	05/12/1981
380.00000	B	00875		#########	#########		VA	11N	10W	34	4	4	3	11/17/1981	11/24/1981
#########	B	00876		#########	#########		CI	12N	10W	18	3	1	4		
#########	B	00877		#########	#########		CI	12N	10W	18	3	1	2		
1472.00000	B	00878		#########	#########		MK	14N	13W	34	1				
666.00000	B	00880		#########	#########		VA	10N	10W	34	4	4	1	04/02/1981	04/07/1981
324.00000	B	00882		#########	#########		MK	13N	13W	36					
435.00000	B	00883		#########	#########		MK	13N	11W	17	4	4	2		
1023.00000	B	00884		#########	#########		VA	10N	10W	34	1	1		04/28/1981	05/01/1981
1014.00000	B	00885		#########	#########		VA	10N	10W	34	1	1		04/24/1981	04/27/1981
189.00000	B	00886		#########	#########		VA	09N	12W	03	1	2	4		
1424.00000	B	00890		#########	#########		CI	10N	10W	10	1	4	2		01/01/1939
1190.00000	B	00891		#########	#########		MK	13N	13W	25	2	3	4	05/01/1981	05/05/1981
106.00000	B	00892		#########	#########		MK	13N	13W	25				03/11/1982	03/13/1982
1235.00000	B	00893		#########	#########		VA	10N	10W	10					
45.00000	B	00894		#########	#########		MK	14N	11W	31	4	3	4	06/01/1981	06/01/1981
951.00000	B	00894	X	#########	#########		MK	14N	11W	31	4	3			
1060.00000	B	00895		#########	#########		VA	12N	11W	25	4	4		06/01/1981	06/03/1981
976.00000	B	00896		#########	#########		VA	11N	10W	28	1	4		06/26/1981	06/26/1981
310.00000	B	00897		#########	#########		VA	10N	10W	10					
376.00000	B	00898		#########	#########		VA	12N	11W	26					
1159.00000	B	00899		#########	#########		MK	14N	13W	33	2			06/08/1981	06/15/1981

68.00000	B	00900		########	########		MK	14N	13W	35	1	3	3	05/24/1982	05/28/1982
1056.00000	B	00900	X	########	########		MK	14N	13W	35	1	3	3	04/05/1988	04/07/1988
787.00000	B	00902		########	########		MK	14N	11W	31					
753.00000	B	00905		########	########										
1220.00000	B	00906		########	########		VA	13N	08W	25	1	1		06/09/1981	06/22/1981
926.00000	B	00908		########	########		CI	10N	10W	33	3	2	3	08/24/1981	08/31/1981
405.00000	B	00909		########	########		CI	09N	12W	04	2	1			
1106.00000	B	00910		########	########									07/08/1981	07/24/1981
1458.00000	B	00913		########	########		CI	12N	11W	10					
44.00000	B	00914		########	########		CI	10N	10W	34	3	4	2		
1177.00000	B	00917		########	########		MK	13N	13W	36	3	2	4	09/16/1981	09/18/1981
214.00000	B	00919	X	########	########		CI	12N	12W	17					
1033.00000	B	00920		########	########		MK	14N	11W	31	4	4	2	11/16/1981	11/16/1981
52.00000	B	00921		########	########		CI	11N	10W	15	1			10/29/1981	10/31/1981
1305.00000	B	00925		########	########		VA	12N	12W	07				08/19/1981	08/19/1981
479.00000	B	00926		########	########		VA	10N	10W	03	1			08/20/1981	08/28/1981
635.00000	B	00927		########	########		CI	10N	10W	10					
1.00000	B	00928		########	########		CI	11N	10W	22	3	4			
35.00000	B	00929		########	########		CI	10N	09W	05					
147.00000	B	00930		########	########		CI	10N	09W	05					
196.00000	B	00931		########	########		CI	10N	09W	05					
908.00000	B	00932		########	########		CI	14N	13W	33	2	2	1		
528.00000	B	00933		########	########		CI	12N	12W	07					
969.00000	B	00935		########	########		MK	14N	13W	32	3				
1441.00000	B	00936		########	########		CI	11N	10W	28	1	4			
843.00000	B	00937		########	########		CI	10N	10W	26	3	3	1		06/20/1951
1202.00000	B	00938		########	########		CI	12N	12W	17				10/26/1981	10/28/1981
1016.00000	B	00941		########	########		VA	11N	10W	22	4				
1240.00000	B	00942		########	########		CI	10N	10W	34	4				
489.00000	B	00944		########	########		CI	10N	10W	03					
#########	B	00948		########	########		MK	14N	12W	21	3	3	2		
#########	B	00948	S	########	########		MK	14N	12W	28	1	3	1		
#########	B	00948	S-2	########	########		MK	14N	12W	28	1	3	4		
1022.00000	B	00951		########	########		MK	14N	11W	31	4	4	4	11/15/1981	11/15/1981
728.00000	B	00952		########	########		MK	14N	11W	31	3	3	3	11/14/1982	11/14/1982
799.00000	B	00954		########	########		MK	14N	13W	20	4	3	2		12/31/1959
857.00000	B	00955		########	########		MK	14N	13W	20	4	3	2		12/31/1960
321.00000	B	00956		########	########		MK	14N	13W	20	4	3	1		12/31/1960
499.00000	B	00957		########	########		CI	11N	10W	28	2			04/20/1982	04/20/1982
1402.00000	B	00958		########	########		MK	13N	13W	34	1	2			07/15/1972
1461.00000	B	00959		########	########		MK	13N	13W	28	1	3	1		09/04/1962
374.00000	B	00960		########	########		MK	13N	13W	27	4	4			05/01/1963
#########	B	00960	S	########	########		MK	13N	13W	27	4	3		05/22/1996	06/13/1996
#########	B	00960	S-2	########	########		MK	13N	13W	17	2	3			06/15/1972
206.00000	B	00961		########	########		MK	13N	11W	32					04/30/1966
965.00000	B	00962		########	########		MK	13N	11W	21	1				12/31/1929
896.00000	B	00963		########	########		MK	13N	11W	17	3				05/25/1955
25.00000	B	00964		########	########		MK	13N	11W	17	4				07/31/1958
1348.00000	B	00965		########	########		MK	14N	14W	25	4				06/30/1958
82.00000	B	00966		########	########		CI	10N	10W	22	3	1	1	04/05/1982	04/09/1982
1282.00000	B	00967		########	########		CI	10N	10W	22	1				
164.00000	B	00968		########	########		CI	12N	09W	36	2	2	2		04/01/1955
#########	B	00969		########	########		CI	10N	10W	16	2	2	2	06/29/2002	06/30/2002
759.00000	B	00970		########	########		MK	13N	11W	17	1	2	3	06/08/1982	06/08/1982
315.00000	B	00971		########	########		MK	14N	11W	19	3	3	3	03/31/1982	04/02/1982
1114.00000	B	00978		########	########		CI	12N	13W	12	3	4		01/18/1983	01/26/1983
182.00000	B	00979		########	########		CI	12N	11W	25	4	1		01/06/1983	03/20/1983
#########	B	00979	EXPL	########	########		CI	12N	11W	25	3	1	3		
301.00000	B	00980		########	########		MK	13N	13W	36	3	2	4		
#########	B	00985		########	########		MK	09N	09W	28	1	3	4	08/07/1984	09/07/1984
#########	B	00985	EXPL-2	########	########		MK	09N	09W	28	1	3	4	08/07/1984	09/07/1984
360.00000	B	00986		########	########		MK	13N	13W	02				11/16/1982	11/18/1982
546.00000	B	00990		########	########		VA	12N	13W	12				10/01/1982	10/28/1982
647.00000	B	00991		########	########		CI	10N	09W	10	4	3	3		
1450.00000	B	00992		########	########		CI	12N	12W	17				11/12/1982	11/15/1982
1412.00000	B	00993		########	########		MK	14N	09W	35	1	4	4		07/21/1969
1127.00000	B	00993	S	########	########		MK	14N	09W	36	3	1	4		01/01/1960
532.00000	B	00994		########	########		MK	14N	10W	24	3	4	3		09/18/1958
378.00000	B	00994	S	########	########		MK	14N	09W	30	1	3	4		03/23/1968
395.00000	B	00994	S-2	########	########		MK	14N	09W	33	2	3	1		01/09/1959
1170.00000	B	00994	S-3	########	########		MK	14N	09W	30	2	4	3		06/08/1958
823.00000	B	00994	S-4	########	########		MK	14N	09W	19	4	1	1		03/16/1970
1428.00000	B	00994	S-5	########	########		MK	14N	09W	17	3	1	4		04/05/1959
1225.00000	B	00994	S-6	########	########		MK	14N	10W	22	2	1	4		01/02/1958

656.00000	B	00996		#########	#########		CI	12N	08W	30	4	3	3	11/22/1982	11/29/1982
375.00000	B	00997		#########	#########		CI	13N	08W	30					
791.00000	B	00998		#########	#########		MK	13N	13W	06	2				12/31/1950
368.00000	B	00999		#########	#########		CI	12N	12W	04	2	2	1		
123.00000	B	01000		#########	#########										
731.00000	B	01001		#########	#########		CI	12N	12W	17					
#########	B	01003		#########	#########		CI	12N	10W	30	2	3	3		
58.00000	B	01004		#########	#########		CI	11N	10W	03	1	1	1	11/05/1984	11/19/1984
268.00000	B	01006		#########	#########		CI	12N	12W	07					07/01/1975
462.00000	B	01008		#########	#########		MK	13N	12W	34					01/01/1965
738.00000	B	01015		#########	#########		MK	13N	12W	34	4	4	4		
1344.00000	B	01016		#########	#########		MK	13N	11W	34				07/12/1983	07/13/1983
1365.00000	B	01017		#########	#########		MK	13N	12W	34	3	3	2		12/31/1950
#########	B	01017	S	#########	#########		MK	13N	12W	34	4	3	3		12/31/1962
#########	B	01017	S-2	#########	#########		MK	13N	12W	34	4	2	3		
544.00000	B	01018		#########	#########		CI	11N	10W	36	2	1	3		12/31/1956
950.00000	B	01019	0-1	#########	#########		MK	14N	12W	26	1	1	3	04/11/1983	04/12/1983
299.00000	B	01019	0-5	#########	#########		MK	14N	12W	27	2	4	4	04/19/1983	04/19/1983
#########	B	01019	O-10	#########	#########		MK	14N	12W	26	4	3	1		
1139.00000	B	01019	O-2	#########	#########		MK	14N	12W	26	2	2	1	04/13/1983	04/14/1983
737.00000	B	01019	O-3	#########	#########		MK	14N	12W	26	3	2	2	04/18/1983	04/18/1983
819.00000	B	01019	O-4	#########	#########		MK	14N	12W	26	2	4	3	04/12/1983	04/13/1983
262.00000	B	01019	O-6	#########	#########		MK	14N	12W	26	4	2	4	04/28/1983	04/29/1983
1149.00000	B	01019	O-7	#########	#########		MK	14N	12W	25	2	4	4	05/03/1983	05/04/1983
#########	B	01019	O-8	#########	#########		MK	14N	12W	25	4	4	4		
#########	B	01019	O-9	#########	#########		MK	14N	12W	25	3	3	4		
1347.00000	B	01020		#########	#########		CI	12N	09W	36	2	1	1		
1252.00000	B	01021		#########	#########		MK	14N	13W	31	4	2		07/08/1985	07/11/1985
86.00000	B	01022		#########	#########		CI	12N	12W	07				07/15/1983	07/18/1983
1374.00000	B	01023		#########	#########		CI	12N	12W	07				06/21/1983	06/23/1983
1355.00000	B	01028		#########	#########		CI	12N	12W	17				06/25/1983	06/26/1983
518.00000	B	01028	X	#########	#########		CI	12N	12W	17				07/25/1989	07/26/1989
699.00000	B	01030		#########	#########		CI	12N	12W	17				07/07/1983	07/09/1983
162.00000	B	01031		#########	#########		MK	12N	12W	04				07/05/1983	07/05/1983
258.00000	B	01032		#########	#########		CI	11N	10W	22	1	4	4	08/04/2005	08/09/2005
783.00000	B	01033		#########	#########		MK	13N	11W	33	3	3	2		05/12/1975
762.00000	B	01034		#########	#########		MK	14N	12W	18	2	3	2	05/26/1986	05/30/1986
1301.00000	B	01036		#########	#########		MK	13N	11W	07					
806.00000	B	01040		#########	#########		CI	10N	10W	34	3	2	2	02/20/1984	02/21/1984
1239.00000	B	01041		#########	#########		CI	11N	10W	23	2	1	3		
475.00000	B	01041	X	#########	#########		CI	11N	10W	23	2	1	3	10/10/1983	10/14/1983
894.00000	B	01043		#########	#########		MK	13N	13W	04	1	2	2	10/17/1983	10/19/1983
1005.00000	B	01043	CLW	#########	#########		MK	13N	13W	04	1	2	2	07/09/1992	09/01/1992
628.00000	B	01043	S	#########	#########		MK	13N	13W	04	1	2	2		
#########	B	01044		#########	#########		MK	14N	11W	19	1	3	2		
1417.00000	B	01046		#########	#########		CI	13N	08W	33	4	4	3		
69.00000	B	01050		#########	#########		CI	12N	12W	17	2	4	3	02/01/1984	02/10/1984
9.00000	B	01051		#########	#########		CI	12N	12W	06	1	3	3	02/14/1984	02/15/1984
606.00000	B	01052		#########	#########		MK	13N	11W	04	3	4	3		
408.00000	B	01053		#########	#########		MK	13N	11W	17				03/01/1984	03/02/1984
657.00000	B	01054		#########	#########		CI	11N	10W	22	1	4		03/26/1984	04/03/1984
281.00000	B	01057		#########	#########		CI	11N	08W	06	1	2		02/24/1984	02/26/1984
1478.00000	B	01059		#########	#########		CI	13N	11W	07	4	3	3	04/12/1984	04/12/1984
27.00000	B	01060		#########	#########		CI	12N	11W	26	4	1	3		
986.00000	B	01061		#########	#########		CI	10N	10W	15	1	1	4		
1118.00000	B	01062		#########	#########		MK	13N	13W	05	1			05/01/1984	05/03/1984
388.00000	B	01063		#########	#########		CI	12N	12W	17	4	2	4	06/24/1984	06/26/1984
393.00000	B	01064		#########	#########		MK	13N	12W	34	3	3	2		
#########	B	01065		#########	#########		MK	13N	11W	17	1	2	3	05/22/1984	06/04/1984
718.00000	B	01066		#########	#########		MK	13N	13W	36	1	1		10/21/1984	10/23/1984
1325.00000	B	01067		#########	#########		CI	12N	12W	17	3	3	2	09/17/1984	09/19/1984
1091.00000	B	01069		#########	#########		CI	12N	12W	17	1	1	1	09/28/1984	09/30/1984
744.00000	B	01072		#########	#########		CI	11N	10W	03	4	4	4	08/14/1984	08/20/1984
1109.00000	B	01073		#########	#########		CI	10N	10W	10	1	4			
580.00000	B	01074		#########	#########		CI	10N	12W	35	4	1		07/03/2004	07/03/2004
1437.00000	B	01076		#########	#########		MK	13N	13W	36	1	3	2	10/17/1984	10/19/1984
8.00000	B	01077		#########	#########		CI	12N	12W	06	1	3	3		
768.00000	B	01078		#########	#########		CI	12N	09W	27	4			10/22/1984	10/30/1984
#########	B	01079	MON	#########	#########		CI	10N	09W	07	4	1	1		
#########	B	01079	O-2	#########	#########		CI	11N	09W	31	3				
#########	B	01080	EXPL-1	#########	#########		CI	12N	10W	26	1	3	1		
#########	B	01080	EXPL-2	#########	#########		CI	12N	10W	26	1	4	2		
424.00000	B	01081		#########	#########		CI	12N	12W	17	1	3	1		
1122.00000	B	01082		#########	#########		CI	10N	10W	10	4	3			

949.00000	B	01083		#########	#########		CI	11N	10W	25	3	4			
1466.00000	B	01084		#########	#########		MK	13N	08W	17	2	3	2		01/01/1963
#########	B	01085		#########	#########		CI	13N	08W	22	2	4	2		12/31/1920
66.00000	B	01086		#########	#########		CI	13N	08W	28	3	4	3		01/01/1947
1167.00000	B	01087		#########	#########		MK	15N	10W	27	4	3		05/16/1985	05/25/1985
1186.00000	B	01088		#########	#########		CI	10N	10W	15	1	2	2		
604.00000	B	01089		#########	#########		CI	11N	10W	05	1	4	4		
#########	B	01089	POD2	#########	#########	NON GRAN	CI	11N	10W	05	1	3	4	03/29/2006	03/29/2006
1275.00000	B	01090		#########	#########		MK	13N	13W	03	3	3	3	04/03/1987	04/09/1987
715.00000	B	01091		#########	#########		MK	13N	11W	17	4			10/21/1985	10/22/1985
247.00000	B	01091	X	#########	#########		MK	13N	11W	17	1	3	3	09/09/1991	09/12/1991
612.00000	B	01092		#########	#########		CI	12N	12W	17	2	1	1		
12.00000	B	01094		#########	#########		CI	09N	12W	14	3	1		09/04/1985	09/30/1985
701.00000	B	01095		#########	#########		CI	11N	10W	26	2	4	2		
611.00000	B	01096		#########	#########		CI	11N	10W	22	1	2			
1232.00000	B	01097		#########	#########		MK	13N	13W	36				11/05/1985	11/06/1985
#########	B	01099		#########	#########		CI	12N	12W	17	2	3		02/19/1986	02/21/1986
410.00000	B	01100		#########	#########		CI	12N	12W	07	1	3		03/17/1986	03/18/1986
195.00000	B	01101		#########	#########		CI	08N	11W	01	3	2	3	05/20/1986	05/23/1986
584.00000	B	01102		#########	#########		MK	14N	12W	07				03/28/1986	03/31/1986
221.00000	B	01103		#########	#########		MK	13N	13W	36	3	2	2	03/24/1986	03/26/1986
259.00000	B	01104		#########	#########		MK	13N	09W	14	4	3		04/01/1986	04/02/1986
1242.00000	B	01105		#########	#########		CI	10N	10W	34	3	2	2	06/09/1986	06/09/1986
1413.00000	B	01106		#########	#########		MK	13N	13W	35	2	4	4	11/12/1986	11/14/1986
772.00000	B	01107		#########	#########		CI	12N	12W	17	1	2	3		
527.00000	B	01108		#########	#########		MK	13N	13W	36	2	4	2		
1314.00000	B	01109		#########	#########		VA	10N	10W	34					
980.00000	B	01110		#########	#########		VA	12N	12W	17	4	4	3		
156.00000	B	01112		#########	#########		CI	12N	12W	17	1	1			
755.00000	B	01113		#########	#########		MK	13N	13W	36	1	3	1		
541.00000	B	01114		#########	#########		CI	12N	12W	17	3	3	3		
804.00000	B	01115		#########	#########		MK	13N	09W	15	3	4	4	07/19/1986	07/21/1986
863.00000	B	01117		#########	#########		CI	12N	08W	30	4	2		06/20/1986	06/24/1986
387.00000	B	01118		#########	#########		CI	12N	08W	30	4			06/25/1986	06/27/1986
1100.00000	B	01118	X	#########	#########		CI	12N	08W	30	4	4	2	08/14/1992	08/22/1992
379.00000	B	01119		#########	#########		CI	12N	10W	28	3	3	3		
947.00000	B	01120		#########	#########		CI	12N	12W	17	1	3		07/30/1986	08/04/1986
938.00000	B	01121		#########	#########		CI	11N	10W	28	1	4	3		
352.00000	B	01122		#########	#########		CI	11N	10W	09	2	4	4	08/16/1986	08/17/1986
477.00000	B	01123		#########	#########		CI	12N	12W	17	1	2		08/06/1986	08/08/1986
1332.00000	B	01124		#########	#########		CI	10N	10W	03	1	1		09/26/1986	10/02/1986
1334.00000	B	01125		#########	#########		CI	12N	12W	17	1	3	3	11/02/1986	11/04/1986
256.00000	B	01126		#########	#########		CI	12N	12W	17				10/24/1986	10/27/1986
138.00000	B	01127		#########	#########		CI	12N	11W	22	4	4	3	07/03/2003	07/20/2003
675.00000	B	01128		#########	#########		CI	11N	10W	05	4	3			
1346.00000	B	01130		#########	#########		CI	12N	12W	17				11/19/1996	11/21/1986
1117.00000	B	01131		#########	#########		CI	12N	12W	07				10/27/1986	10/29/1986
1302.00000	B	01132		#########	#########		CI	12N	12W	07				06/10/1987	06/13/1987
933.00000	B	01133		#########	#########		CI	12N	12W	06					
751.00000	B	01135		#########	#########		CI	10N	10W	03	3	1	1		
973.00000	B	01136		#########	#########		CI	12N	12W	07	2	1	4	11/22/1986	11/30/1986
88.00000	B	01137		#########	#########		CI	12N	12W	07	4	2	1	01/17/1987	01/19/1987
177.00000	B	01138		#########	#########		CI	12N	12W	17	1			11/23/1986	11/23/1986
923.00000	B	01139		#########	#########		MK	13N	13W	36	3	4		06/17/1987	06/18/1987
928.00000	B	01140		#########	#########		CI	12N	12W	17	4	4		01/03/1987	01/14/1987
#########	B	01141		#########	#########		CI	12N	12W	08	4	1	2		
166.00000	B	01142		#########	#########		CI	12N	12W	17	2	2	4	02/18/1987	02/20/1987
510.00000	B	01143		#########	#########		CI	10N	10W	10	4	1			
#########	B	01144		#########	#########		VA	10N	10W	33	3	1	1	01/17/1981	01/19/1981
#########	B	01145		#########	#########		MK	14N	09W	31	1	2	4		
#########	B	01146		#########	#########		CI	12N	08W	30	4	4		04/06/1987	04/11/1987
1008.00000	B	01147		#########	#########		MK	14N	13W	31	3	1			
296.00000	B	01148		#########	#########		CI	13N	14W	12	1	2			
1205.00000	B	01150		#########	#########		CI	11N	08W	06	2	2			
512.00000	B	01150	X	#########	#########		CI	11N	08W	06	1	2			
1483.00000	B	01151		#########	#########		CI	12N	11W	23	3	3		05/28/1987	05/30/1987
956.00000	B	01152		#########	#########		MK	13N	13W	36	4	2	1	06/08/1987	06/10/1987
836.00000	B	01153		#########	#########		CI	13N	13W	35	2			05/28/1987	05/30/1987
197.00000	B	01154		#########	#########		CI	12N	12W	17	4	3			
212.00000	B	01155		#########	#########		MK	13N	13W	36	3	4	3	06/01/1987	06/03/1987
924.00000	B	01156		#########	#########		MK	13N	13W	35	2			06/02/1987	06/03/1987
827.00000	B	01157		#########	#########		MK	13N	13W	36	3	2	3		
1416.00000	B	01158		#########	#########		CI	12N	12W	07	2			07/02/1987	07/03/1987
943.00000	B	01159		#########	#########		MK	13N	13W	36	3	4	3	06/20/1987	06/23/1987

640.00000	B	01160		#########	#########		MK	13N	11W	17	1	2	3		01/01/1976
#########	B	01160	O-1	#########	#########		MK	13N	11W	17	1	2	3	09/14/1987	09/15/1987
#########	B	01161	O-1 MON	#########	#########		MK	13N	11W	17	1	2	3	09/14/1987	09/15/1987
#########	B	01161	O-2 MON	#########	#########		MK	13N	11W	17	1	2	3	09/16/1987	09/16/1987
#########	B	01161	O-3	#########	#########		MK	13N	11W	17	1	2	3	09/16/1987	09/16/1987
#########	B	01161	O-4 MON	#########	#########		MK	13N	11W	17	1	2	3	09/17/1989	09/17/1989
#########	B	01161	O-5 MON	#########	#########		MK	13N	11W	17	1	2	3	09/17/1987	09/17/1987
#########	B	01161	O-6 MON	#########	#########		MK	13N	11W	17	1	2	3	09/18/1987	09/18/1987
#########	B	01162		#########	#########		CI	09N	10W	10	4	1	4		
#########	B	01163		#########	#########		CI	10N	10W	15	1	2			
654.00000	B	01164		#########	#########		MK	13N	13W	04	4	2	2	12/10/1987	01/12/1988
401.00000	B	01166		#########	#########		CI	11N	08W	06	2			01/02/1988	01/15/1988
1357.00000	B	01167		#########	#########		CI	12N	12W	17	1	3		05/27/1988	05/29/1988
1451.00000	B	01168		#########	#########		CI	10N	09W	10	3	4			
705.00000	B	01169		#########	#########		CI	12N	12W	06	1	3		05/09/1988	05/10/1988
812.00000	B	01170		#########	#########		CI	12N	11W	22	4	4			
104.00000	B	01171		#########	#########		MK	14N	13W	31	2	2		06/02/1988	06/06/1988
90.00000	B	01172		#########	#########		CI	11N	10W	26	3	3		06/09/1988	06/16/1988
745.00000	B	01173		#########	#########		MK	14N	13W	33	2	2		06/30/1988	07/07/1988
594.00000	B	01174		#########	#########		CI	12N	12W	17				05/26/1972	06/23/1972
#########	B	01174	S	#########	#########		CI	12N	12W	17				09/05/1988	09/07/1988
903.00000	B	01175		#########	#########		MK	14N	13W	33				08/01/1988	08/03/1988
613.00000	B	01176		#########	#########		CI	12N	12W	17	4	1	4	08/16/1988	08/18/1988
1084.00000	B	01177		#########	#########		CI	12N	12W	17	2			08/05/1988	08/08/1988
645.00000	B	01178		#########	#########		MK	13N	13W	03	2			08/18/1988	09/15/1988
970.00000	B	01179		#########	#########		MK	13N	12W	34	3	3		10/30/1988	10/31/1988
#########	B	01181		#########	#########		CI	09N	09W	28	1	1			
#########	B	01181	EXPL	#########	#########		CI	09N	09W	28	1	1			
1444.00000	B	01182		#########	#########		CI	10N	10W	22				12/28/1988	12/28/1988
126.00000	B	01183		#########	#########		CI	11N	10W	28	4	2	1	04/01/1989	04/03/1989
1000.00000	B	01184		#########	#########		CI	11N	10W	28	4	2	1	04/15/1989	04/22/1989
1065.00000	B	01185		#########	#########		CI	13N	08W	26	2	2		04/21/1989	04/21/1989
276.00000	B	01186		#########	#########		CI	11N	10W	09	4	1	4	11/20/2000	11/28/2000
1457.00000	B	01187		#########	#########		MK	13N	13W	25	2	3			
535.00000	B	01188		#########	#########		MK	13N	13W	36	3	3	2	06/14/1989	06/26/1989
348.00000	B	01189		#########	#########		CI	11N	10W	34	4	3	3	06/30/1989	07/01/1989
397.00000	B	01190		#########	#########		MK	13N	09W	11	3	3	3	08/09/1989	08/31/1989
#########	B	01191		#########	#########		MK	14N	12W	28	3	2	4		
458.00000	B	01192		#########	#########		CI	10N	12W	01	4	3	1	07/05/1989	07/06/1989
184.00000	B	01193		#########	#########		VA	10N	09W	14	3	1		07/14/1989	07/15/1989
109.00000	B	01195		#########	#########		MK	14N	12W	04	2				
330.00000	B	01196		#########	#########		CI	11N	10W	26	4			09/12/1989	09/13/1989
1309.00000	B	01197		#########	#########		CI	11N	10W	34	4	3	1	09/14/1989	09/15/1989
1172.00000	B	01198		#########	#########		CI	12N	08W	30	3	1		09/27/1989	10/03/1989
441.00000	B	01199		#########	#########		CI	12N	11W	22	2	1		11/07/1989	11/07/1989
220.00000	B	01200		#########	#########		CI	12N	08W	30	3	2		10/07/1989	10/12/1989
280.00000	B	01201		#########	#########		CI	10N	11W	18	1	1	3	10/03/1989	10/04/1989
1089.00000	B	01202		#########	#########		MK	13N	13W	23	2				
742.00000	B	01203		#########	#########		CI	12N	08W	30	3	4	4	10/17/1989	10/18/1989
1404.00000	B	01204		#########	#########		CI	09N	09W	32	2	1	2	01/15/1990	02/06/1990
1233.00000	B	01205		#########	#########		CI	10N	11W	18	1			12/15/1989	12/18/1989
250.00000	B	01206		#########	#########		CI	12N	11W	22	2	3	4	04/03/1990	04/04/1990
#########	B	01207		#########	#########		MK	13N	11W	17					
84.00000	B	01208		#########	#########		CI	10N	11W	18	1	1	3		
1176.00000	B	01209		#########	#########		CI	11N	10W	28	4	2		04/09/1990	04/10/1990
252.00000	B	01210		#########	#########		CI	10N	11W	18	1	4	2	04/11/1990	04/22/1990
1345.00000	B	01211		#########	#########		CI	10N	11W	18	1	4	2	04/26/2000	04/28/2000
115.00000	B	01212		#########	#########		MK	13N	13W	36	3	2	1	07/12/1990	07/14/1990
1104.00000	B	01213		#########	#########		CI	12N	12W	06	1	4	3	07/14/1990	07/16/1990
977.00000	B	01214		#########	#########		CI	12N	08W	30	4	4		06/20/1990	06/23/1990
285.00000	B	01215		#########	#########		CI	12N	12W	17				07/20/1990	08/06/1990
305.00000	B	01216		#########	#########		MK	13N	13W	36	1	1	3	07/19/1990	07/19/1990
1067.00000	B	01217		#########	#########		CI	11N	10W	05	4	4	3	07/13/1990	07/16/1990
667.00000	B	01218		#########	#########		MK	13N	13W	36	2	1	3	08/06/1990	08/06/1990
1278.00000	B	01219		#########	#########		CI	10N	09W	31	3	2	4	08/02/1990	08/02/1990
978.00000	B	01220		#########	#########		CI	10N	09W	29	1	3	2	08/01/1990	08/01/1990
63.00000	B	01221		#########	#########		CI	10N	11W	18	1	3	2	08/21/1990	08/24/1990
1358.00000	B	01222		#########	#########		CI	10N	11W	18	1	3	4	09/07/1990	09/10/1990
298.00000	B	01223		#########	#########		CI	10N	11W	18	1	3		09/04/1990	09/06/1990
1485.00000	B	01224		#########	#########		CI	11N	10W	22	1	4	4	09/06/1990	09/11/1990
64.00000	B	01225		#########	#########		CI	09N	12W	03	2	1	1		
#########	B	01226		#########	#########		MK	14N	13W	33	3	2	3		12/31/1940
1338.00000	B	01227		#########	#########		MK	14N	13W	31	2	4		01/12/1991	01/14/1991
703.00000	B	01228		#########	#########		CI	11N	10W	34	4	3		03/13/1991	03/17/1991

539.00000	B	01229		#########	#########		CI	09N	12W	11	1	1	2			
1147.00000	B	01230		#########	#########		CI	14N	13W	31	3	1			04/29/1991	05/17/1991
995.00000	B	01231		#########	#########		CI	10N	09W	10	3	1	4			01/01/1934
818.00000	B	01231	X	#########	#########		CI	10N	09W	10	3	1	4		05/28/1991	05/29/1991
271.00000	B	01232		#########	#########		CI	09N	11W	19	4	1	1		11/02/1991	05/14/1992
260.00000	B	01233		#########	#########		CI	12N	11W	25	1	2	2		06/24/1991	06/27/1991
922.00000	B	01234		#########	#########		CI	10N	12W	35	4	4	1			
776.00000	B	01235		#########	#########		CI	10N	12W	35	4	3	4		10/07/2002	10/10/2002
1087.00000	B	01236		#########	#########		CI	12N	12W	04	2	4	3		08/13/1991	08/14/1991
789.00000	B	01237		#########	#########		CI	10N	10W	22	2					
1214.00000	B	01238		#########	#########		MK	13N	13W	06	3	2	1		09/18/1991	09/19/1991
817.00000	B	01239		#########	#########		CI	12N	12W	06	1	3	3		11/24/1991	11/25/1991
239.00000	B	01240		#########	#########		CI	09N	09W	17	1	2			12/09/1991	12/09/1991
1352.00000	B	01241		#########	#########		MK	13N	11W	17	4	2				
1389.00000	B	01242		#########	#########		CI	10N	10W	03	1	2	3		01/02/1992	01/03/1992
884.00000	B	01243		#########	#########		MK	13N	11W	33	3	2			03/12/1992	03/13/1992
#########	B	01244		#########	#########		MK	14N	13W	20	4	3	4		04/08/1992	04/09/1992
386.00000	B	01245		#########	#########		CI	11N	10W	28	4	2	1		06/27/1992	07/03/1992
436.00000	B	01246		#########	#########		MK	15N	10W	33	4	3	3		04/21/1992	04/29/1992
964.00000	B	01247		#########	#########		CI	11N	09W	20	1	1	2			
881.00000	B	01248		#########	#########		CI	11N	10W	03	4	2	1		07/16/1992	07/16/1992
1488.00000	B	01249		#########	#########		CI	11N	10W	03	4	2	3		08/04/1992	08/07/1992
14.00000	B	01250		#########	#########		CI	12N	12W	06	1	2	4		01/05/1993	01/06/1993
610.00000	B	01251		#########	#########		CI	12N	12W	17	2	3	3			
199.00000	B	01252		#########	#########		CI	12N	11W	04	4	2				09/30/1993
664.00000	B	01253		#########	#########		CI	09N	11W	27	3	3	4		04/08/1993	04/12/1993
341.00000	B	01254		#########	#########		MK	13N	11W	17	2	1	2		05/12/1993	05/13/1993
716.00000	B	01255		#########	#########		MK	14N	11W	19	4	1	1		05/28/1996	05/31/1996
282.00000	B	01256		#########	#########		CI	12N	11W	25	1	1			05/13/1993	05/15/1993
515.00000	B	01257		#########	#########		CI	12N	12W	17	4	1			05/26/1993	05/28/1993
1226.00000	B	01258		#########	#########		CI	11N	09W	19	1	4	4		01/03/2003	01/03/2003
1351.00000	B	01259		#########	#########		CI	12N	12W	17	2	1	1			
457.00000	B	01260		#########	#########		MK	14N	11W	19	1	2	4		07/20/1993	07/20/1993
592.00000	B	01261		#########	#########		MK	14N	11W	20	3	2			07/23/1993	07/23/1993
1438.00000	B	01262		#########	#########		CI	10N	11W	18	1	2	4		10/26/1993	10/27/1993
1192.00000	B	01263		#########	#########		CI	10N	11W	18	1	3	1		10/18/1993	10/19/1993
347.00000	B	01264		#########	#########		CI	11N	10W	05	4	1	3		10/12/1993	10/12/1993
257.00000	B	01265		#########	#########		MK	13N	13W	36	3	1	4		12/15/1993	12/15/1993
824.00000	B	01266		#########	#########		CI	12N	11W	04	2	4	1		04/24/1994	04/08/1994
551.00000	B	01267		#########	#########		CI	12N	12W	17	2	4	1		03/14/1994	03/15/1994
1036.00000	B	01268		#########	#########		CI	12N	12W	17	4	3	1		01/08/1994	01/11/1994
371.00000	B	01269		#########	#########		CI	10N	10W	22	3	3	2		09/01/1994	09/02/1994
151.00000	B	01270		#########	#########		MK	13N	11W	17	1	2	3		05/09/1994	05/12/1994
1286.00000	B	01271		#########	#########		CI	11N	10W	28	3	4	1		05/13/1994	05/16/1994
105.00000	B	01272		#########	#########		CI	12N	09W	28	4	1			05/19/1994	05/20/1994
1136.00000	B	01273		#########	#########		CI	12N	08W	30	1	1	1			
1092.00000	B	01274		#########	#########		MK	14N	14W	25	3	3			07/08/1994	07/22/1994
418.00000	B	01275		#########	#########		CI	12N	11W	10	4	3	1			
498.00000	B	01276		#########	#########		CI	11N	10W	24	2	2			06/13/1995	06/28/1995
1307.00000	B	01277		#########	#########		MK	13N	13W	35	1	2	4			
1248.00000	B	01278		#########	#########		CI	12N	12W	17	4	3	1		08/19/1994	08/23/1994
363.00000	B	01279		#########	#########		CI	12N	12W	17	1	3	4		08/23/1994	08/25/1994
460.00000	B	01280		#########	#########		MK	14N	13W	32	3	3			11/03/1994	11/04/1994
1146.00000	B	01281		#########	#########		CI	10N	11W	18	1	2	4		07/08/1995	07/10/1995
983.00000	B	01282		#########	#########		MK	14N	11W	20	3	3	3			
1492.00000	B	01283		#########	#########		MK	14N	11W	20	3	4	3			
1209.00000	B	01284		#########	#########		MK	14N	11W	19	4	3	1			
99.00000	B	01285		#########	#########		MK	14N	11W	19	3	3	2			
927.00000	B	01286		#########	#########		CI	11N	10W	34	4	4	3		09/01/2005	09/01/2005
1203.00000	B	01287		#########	#########		CI	12N	11W	15	2	1	4			
630.00000	B	01288		#########	#########		CI	10N	11W	18	1	4	4		12/31/1970	
800.00000	B	01289		#########	#########		CI	12N	11W	10	1	1	4			
20.00000	B	01290		#########	#########		CI	11N	10W	16	2	4	3		04/09/1995	04/11/1995
70.00000	B	01290	X	#########	#########		CI	11N	10W	16	2	4	3			
190.00000	B	01291		#########	#########	NON-GRAN	CI	11N	10W	28	3	2	3		09/10/2005	09/11/2005
1034.00000	B	01292		#########	#########		CI	11N	10W	28	3	2			02/13/1995	02/15/1995
1077.00000	B	01293		#########	#########		CI	10N	10W	03	2	2	3		03/01/1997	03/03/1997
267.00000	B	01294		#########	#########		CI	11N	10W	28	3	2	1		02/21/1995	02/22/1995
188.00000	B	01295		#########	#########		CI	11N	10W	34	4	1	3			
761.00000	B	01296		#########	#########		CI	12N	11W	10	3	4	3		04/05/1995	04/06/1995
277.00000	B	01297		#########	#########		CI	10N	11W	09	4	2	1			
741.00000	B	01298		#########	#########		CI	10N	10W	03	1	2	2		05/14/1995	05/16/1995
385.00000	B	01299		#########	#########		CI	11N	10W	34	1	3			05/18/1995	05/20/1995
653.00000	B	01300		#########	#########		CI	11N	10W	34	3	1	2		05/30/1995	06/08/1995

#########	B	01301		#########	#########		MK	14N	12W	21	4	4	2	12/31/1980	12/31/1980
#########	B	01302		#########	#########		MK	14N	12W	28	1	2	4		
723.00000	B	01303		#########	#########		CI	10N	10W	03	1	2	1	06/09/1995	06/12/1995
243.00000	B	01304		#########	#########		CI	12N	12W	17	4	2		08/15/1900	08/20/1900
381.00000	B	01305		#########	#########		VA	10N	11W	18	1	3	2	07/12/1995	07/14/1995
1271.00000	B	01306		#########	#########		CI	10N	09W	05	2	2	3	04/22/1996	04/23/1996
1083.00000	B	01307		#########	#########		CI	11N	10W	22	1	1	3	04/24/1995	04/24/1995
278.00000	B	01308		#########	#########		CI	10N	11W	18	1	4	2	05/30/1900	05/31/1900
222.00000	B	01309		#########	#########		CI	12N	08W	29	3	1	1		
219.00000	B	01310		#########	#########		CI	12N	12W	17	2	1	4		
158.00000	B	01311		#########	#########		CI	10N	09W	05	2	2	2		
756.00000	B	01312		#########	#########		MK	14N	12W	21	4	4	2		
294.00000	B	01313		#########	#########		MK	14N	12W	28	1	2	3		
807.00000	B	01314		#########	#########		CI	12N	12W	04	1	3			
464.00000	B	01315		#########	#########		MK	13N	12W	34	4	2	3		
866.00000	B	01316		#########	#########		MK	14N	12W	01	1	3	3		
175.00000	B	01317		#########	#########		MK	13N	11W	17	1	2			
#########	B	01317	S	#########	#########		MK	13N	11W	17	1	2			
#########	B	01317	S-10	#########	#########		MK	13N	11W	17	1	1			
#########	B	01317	S-11	#########	#########		MK	13N	11W	17	1	1			
#########	B	01317	S-12	#########	#########		MK	13N	11W	17	1	1			
#########	B	01317	S-13	#########	#########		MK	13N	11W	17	1	1			
#########	B	01317	S-14	#########	#########		MK	13N	11W	17	1	1			
#########	B	01317	S-15	#########	#########		MK	13N	11W	17	1	1			
#########	B	01317	S-16	#########	#########		MK	13N	11W	17	1	1			
#########	B	01317	S-17	#########	#########		MK	13N	11W	17	1	1			
#########	B	01317	S-18	#########	#########		MK	13N	11W	17	1	1			
#########	B	01317	S-19	#########	#########		MK	13N	11W	17	1	1			
#########	B	01317	S-2	#########	#########		MK	13N	11W	17	1	2			
#########	B	01317	S-20	#########	#########		MK	13N	11W	17	1	1			
#########	B	01317	S-21	#########	#########		MK	13N	11W	17	1	1			
#########	B	01317	S-22	#########	#########		MK	13N	11W	17	1	3			
#########	B	01317	S-23	#########	#########		MK	13N	11W	17	1	3			
#########	B	01317	S-24	#########	#########		MK	13N	11W	17	1	3			
#########	B	01317	S-25	#########	#########		MK	13N	11W	17	1	3			
#########	B	01317	S-26	#########	#########		MK	13N	11W	18	2	2			
#########	B	01317	S-27	#########	#########		MK	13N	11W	18	2	2			
#########	B	01317	S-28	#########	#########		MK	13N	11W	18	2	2			
#########	B	01317	S-29	#########	#########		MK	13N	11W	18	2	2			
#########	B	01317	S-3	#########	#########		MK	13N	11W	17	1	2			
#########	B	01317	S-30	#########	#########		MK	13N	11W	18	2	2			
#########	B	01317	S-31	#########	#########		MK	13N	11W	18	2	2			
#########	B	01317	S-32	#########	#########		MK	13N	11W	18	2	2			
#########	B	01317	S-33	#########	#########		MK	13N	11W	18	2	2			
#########	B	01317	S-34	#########	#########		MK	13N	11W	18	2	2			
#########	B	01317	S-35	#########	#########		MK	13N	11W	18	2	2			
#########	B	01317	S-36	#########	#########		MK	13N	11W	18	2	2			
#########	B	01317	S-37	#########	#########		MK	13N	11W	18	2	2			
#########	B	01317	S-38	#########	#########		MK	13N	11W	18	2	2			
#########	B	01317	S-39	#########	#########		MK	13N	11W	18	2	2			
#########	B	01317	S-4	#########	#########		MK	13N	11W	17	1	2			
#########	B	01317	S-40	#########	#########		MK	13N	11W	18	2	2			
#########	B	01317	S-41	#########	#########		MK	13N	11W	18	2	2			
#########	B	01317	S-42	#########	#########		MK	13N	11W	18	2	2			
#########	B	01317	S-43	#########	#########		MK	13N	11W	18	2	2			
#########	B	01317	S-44	#########	#########		MK	13N	11W	18	2	2			
#########	B	01317	S-45	#########	#########		MK	13N	11W	18	2	2			
#########	B	01317	S-46	#########	#########		MK	13N	11W	18	2	4			
#########	B	01317	S-47	#########	#########		MK	13N	11W	18	2	4			
#########	B	01317	S-48	#########	#########		MK	13N	11W	18	2	4			
#########	B	01317	S-49	#########	#########		MK	13N	11W	18	2	4			
#########	B	01317	S-5	#########	#########		MK	13N	11W	17	1	1			
#########	B	01317	S-50	#########	#########		MK	13N	11W	18	2	4			
#########	B	01317	S-51	#########	#########		MK	13N	11W	18	2	4			
#########	B	01317	S-52	#########	#########		MK	13N	11W	18	2	4			
#########	B	01317	S-53	#########	#########		MK	13N	11W	18	2	4			
#########	B	01317	S-54	#########	#########		MK	13N	11W	18	2	4			
#########	B	01317	S-55	#########	#########		MK	13N	11W	18	2	4			
#########	B	01317	S-56	#########	#########		MK	13N	11W	18	2	4			
#########	B	01317	S-57	#########	#########		MK	13N	11W	18	2	4			
#########	B	01317	S-58	#########	#########		MK	13N	11W	18	2	4			
#########	B	01317	S-6	#########	#########		MK	13N	11W	17	1	1			
#########	B	01317	S-7	#########	#########		MK	13N	11W	17	1	1			
#########	B	01317	S-8	#########	#########		MK	13N	11W	17	1	1			

#########	B	01317	S-9	#########	#########		MK	13N	11W	17	1	1				
#########	B	01318		#########	#########		MK	13N	11W	18	2	4				
1342.00000	B	01319		#########	#########		CI	12N	12W	17	4	2	3		04/09/1996	04/12/1996
409.00000	B	01320		#########	#########		CI	11N	08W	06	2	4	3		12/08/1995	12/16/1995
1382.00000	B	01321		#########	#########		CI	09N	12W	10	3	2	3			
13.00000	B	01322		#########	#########		MK	14N	11W	19	4	2	4		11/29/2000	06/15/2001
#########	B	01322	X	#########	#########		MK	14N	11W	19	4	2	4			
#########	B	01324		#########	#########		MK	14N	12W	28	1	2	4			
#########	B	01325		#########	#########		MK	14N	12W	21	4	4	2			
1154.00000	B	01326		#########	#########		MK	14N	11W	20	3	3	4		03/11/1996	03/11/1996
211.00000	B	01327		#########	#########		CI	11N	10W	28	3	2	1		07/15/1996	07/18/1996
1463.00000	B	01328		#########	#########		CI	09N	12W	11	2	4	1		03/18/1996	03/20/1996
146.00000	B	01329		#########	#########		CI	11N	10W	28	4	2	1		05/10/1996	05/10/1996
1364.00000	B	01330		#########	#########		MK	13N	13W	36	1	4	4			
287.00000	B	01331		#########	#########		CI	12N	12W	17	4	4	2		04/04/1996	04/05/1996
1449.00000	B	01332		#########	#########		CI	10N	09W	06	3	2	2		05/24/1996	05/25/1996
269.00000	B	01333		#########	#########		CI	12N	12W	17	1	4	1		05/30/1996	05/31/1996
1290.00000	B	01334		#########	#########		CI	10N	10W	14	4	3			06/10/1996	06/11/1996
1224.00000	B	01335		#########	#########		CI	12N	12W	06	1	4				
586.00000	B	01336		#########	#########		CI	10N	11W	07	4	3				
1425.00000	B	01336	X	#########	#########		CI	10N	11W	07	4	3				
661.00000	B	01337		#########	#########		CI	11N	10W	05	4	3	1		07/03/1996	07/05/1996
1443.00000	B	01338		#########	#########		CI	10N	11W	07	3	4			06/15/1997	06/26/1997
1392.00000	B	01339		#########	#########		CI	12N	08W	30	3	4	4		08/26/1996	08/30/1996
233.00000	B	01340		#########	#########		CI	12N	09W	09	4	1	4			
1419.00000	B	01341		#########	#########		CI	12N	09W	09	2	3	4			
531.00000	B	01342		#########	#########		CI	11N	10W	05	3	1	3		07/25/1996	07/26/1996
377.00000	B	01343		#########	#########		CI	12N	11W	09	2	2			06/24/1996	06/26/1996
917.00000	B	01344		#########	#########		SF	14N	11E	24	2	3	2			
602.00000	B	01345		#########	#########		CI	10N	10W	34	4	2	1		09/13/1996	09/14/1996
750.00000	B	01346		#########	#########		MK	13N	13W	35	2	3			07/05/1999	07/08/1999
318.00000	B	01347		#########	#########		CI	11N	10W	34	4	2	1		01/24/1997	01/28/1997
591.00000	B	01348		#########	#########		MK	13N	12W	34	4	3	4		01/29/1997	01/31/1997
67.00000	B	01349		#########	#########		CI	10N	10W	03	4	2	3			
1031.00000	B	01350		#########	#########		CI	10N	11W	08	3	3	4		07/19/2002	07/23/2002
230.00000	B	01351		#########	#########		CI	09N	09W	20	2	4	3		06/16/1997	06/20/1997
353.00000	B	01352		#########	#########		CI	12N	12W	17	4	2	2			
1218.00000	B	01353		#########	#########		CI	11N	10W	34	1	4	4		03/24/1997	03/28/1997
1246.00000	B	01354		#########	#########		CI	10N	10W	15	1	4	1			
427.00000	B	01355		#########	#########		CI	10N	10W	03	1	2			05/31/1997	05/31/1997
#########	B	01356		#########	#########		CI	12N	12W	17	3	1			10/11/1999	10/15/1999
#########	B	01357		#########	#########		CI	10N	10W	03	2	4	3		06/03/1997	06/12/1997
#########	B	01358		#########	#########		CI	09N	12W	03	1	4			05/13/1997	05/19/1997
#########	B	01359		#########	#########		MK	14N	14W	27	2	4			04/18/1997	06/05/1997
#########	B	01360		#########	#########		CI	11N	10W	27	2	2	4		07/15/2003	08/01/2003
#########	B	01361		#########	#########		CI	11N	10W	28	2	3			04/30/1997	05/02/1997
#########	B	01362		#########	#########		CI	11N	10W	34	4	3	3		05/05/1997	05/07/1997
#########	B	01363		#########	#########		CI	10N	10W	03	2	3	4		08/01/2004	08/03/2004
#########	B	01364		#########	#########		CI	12N	12W	06	1	4	4		05/19/1997	05/23/1997
#########	B	01365		#########	#########		CI	10N	10W	03	2	2	2		06/06/1997	06/06/1997
#########	B	01366		#########	#########		CI	11N	08W	06	1	2	2		06/16/1997	06/17/1997
#########	B	01367		#########	#########		CI	10N	10W	22	3	4	1		06/13/1997	06/14/1997
#########	B	01368		#########	#########		CI	11N	10W	28	4	1			07/08/1997	07/09/1997
#########	B	01370		#########	#########		MK	13N	13W	36	2	3	4		05/15/1997	05/27/1997
#########	B	01371		#########	#########		CI	12N	12W	17	3	3			08/13/1997	08/20/1997
#########	B	01372		#########	#########		MK	14N	14W	27	2	2				
#########	B	01373		#########	#########		CI	12N	12W	17	1	4			08/22/1997	08/23/1997
#########	B	01374		#########	#########		MK	13N	13W	04	2	1	4		06/06/1997	06/29/1997
#########	B	01375		#########	#########		MK	13N	13W	35	2	3	4		08/04/1998	08/06/1998
#########	B	01376		#########	#########		CI	11N	08W	06	2	4	3		09/25/1997	09/26/1997
#########	B	01377		#########	#########		CI	12N	12W	17	3	2	1		08/20/1998	08/21/1998
#########	B	01378		#########	#########		CI	10N	11W	07	4	3			10/06/1997	10/08/1997
#########	B	01379		#########	#########		MK	14N	13W	05	4	3	1			
#########	B	01380		#########	#########		CI	10N	10W	34	1	2	2		04/18/1998	04/19/1998
#########	B	01381		#########	#########		CI	10N	10W	10	1	4	4		11/28/1997	11/28/1997
#########	B	01382	DCL	#########	#########		MK	14N	13W	33	2	2	2		03/31/1950	03/31/1950
#########	B	01384		#########	#########		CI	11N	10W	34	2	1	1		03/14/1998	03/15/1998
#########	B	01385		#########	#########		CI	11N	10W	05	2	3	2		04/21/1998	04/23/1998
#########	B	01386		#########	#########		CI	11N	10W	13	4	2			04/24/1998	04/25/1998
#########	B	01387		#########	#########		CI	10N	10W	15	1	3	2		04/13/1998	04/14/1998
#########	B	01388		#########	#########		CI	11N	10W	34	3	2	1		04/15/1998	04/19/1998
#########	B	01389		#########	#########		CI	11N	09W	20	1	1	3		06/08/1998	06/26/1998
#########	B	01390		#########	#########		CI	11N	10W	27	3	1	1		06/02/1998	06/05/1998
#########	B	01391		#########	#########		CI	10N	10W	03	2	1	3		07/16/1998	07/19/1998

#########	B	01392		#########	#########		CI	10N	10W	22	3	3	2	07/13/1998	07/16/1998
#########	B	01393		#########	#########		CI	10N	09W	10	1	4		08/24/1967	09/06/1967
#########	B	01394		#########	#########		CI	10N	10W	33	2	2	3	09/16/1998	09/18/1998
#########	B	01395		#########	#########		CI	12N	12W	17	3	3	4	07/28/1998	08/03/1998
#########	B	01396		#########	#########		CI	10N	10W	15	1	3	3	09/03/2002	09/03/2002
#########	B	01397		#########	#########		CI	12N	11W	15	1	2	2	09/05/1998	09/10/1998
#########	B	01398		#########	#########		CI	12N	10W	35	4	2	2		
#########	B	01399		#########	#########		MK	14N	14W	27	1	2		07/17/1998	08/17/1998
#########	B	01400		#########	#########		CI	10N	10W	03	1	2	3	10/06/1998	10/07/1998
#########	B	01401		#########	#########		CI	10N	11W	18	1	2	4	12/07/1999	12/11/1999
#########	B	01403		#########	#########		CI	09N	11W	10	2	3	3	12/06/1998	12/17/1998
#########	B	01404		#########	#########		MK	13N	13W	34	2	3	2	04/27/1999	04/28/1999
#########	B	01405		#########	#########		CI	11N	10W	22	4	1	3	08/05/1999	08/06/1999
#########	B	01407		#########	#########		CI	12N	11W	26	4	4	4	03/16/1999	03/19/1999
#########	B	01408		#########	#########		CI	12N	12W	17	3	4	4	04/28/1999	04/29/1999
#########	B	01409		#########	#########		CI	10N	09W	05	1	3			
#########	B	01410		#########	#########		CI	11N	10W	34	2	3	2	04/27/1999	04/28/1999
#########	B	01411		#########	#########		CI	12N	11W	03	3	2	2	11/15/2002	12/15/2002
#########	B	01412		#########	#########		CI	11N	10W	34	4	3		07/19/1999	07/20/1999
#########	B	01413		#########	#########		CI	12N	09W	36	2	2	4		
#########	B	01414		#########	#########		CI	12N	12W	16	3	3	3		
#########	B	01415		#########	#########		CI	10N	10W	10	3	2	2	07/22/1999	07/22/1999
#########	B	01416		#########	#########		CI	12N	11W	09	4	4	4	08/24/1999	08/25/1999
#########	B	01417		#########	#########		CI	11N	10W	03	4	2	1	08/08/1999	08/09/1999
#########	B	01418		#########	#########		CI	12N	12W	17	1	3		08/16/1999	08/18/1999
#########	B	01419		#########	#########		CI	09N	11W	27	3	3		09/15/1999	09/17/1999
#########	B	01420		#########	#########		CI	11N	10W	34	4	1		10/08/1999	10/10/1999
#########	B	01421		#########	#########		CI	10N	10W	03	3	2	1	06/17/2005	06/21/2005
#########	B	01422		#########	#########		CI	10N	10W	03	4	1	4	11/15/1999	11/17/1999
#########	B	01424		#########	#########		CI	12N	11W	22	4	1	3	10/19/1999	10/25/1999
#########	B	01425		#########	#########		CI	12N	12W	06	1	4	4	11/02/1999	11/15/1999
#########	B	01426		#########	#########		CI	10N	10W	03	4	3	1	11/30/1999	11/30/1999
#########	B	01428		#########	#########		CI	10N	10W	15	2	1		11/29/1999	11/29/1999
#########	B	01429		#########	#########		MK	13N	08W	24	2	2	2	10/29/2001	11/01/2001
#########	B	01431		#########	#########		MK	13N	13W	36	4	3	1	12/27/1999	12/29/1999
#########	B	01432		#########	#########		CI	10N	10W	22	2	4	2	08/10/2001	08/12/2001
#########	B	01433		#########	#########		CI	10N	10W	22	3	2	4		
#########	B	01434		#########	#########		VA	11N	10W	34	3	2	3	03/23/2000	03/24/2000
#########	B	01435		#########	#########		CI	10N	10W	03	2	1	4		
#########	B	01436		#########	#########		CI	10N	10W	03	2	1	2	05/25/2000	05/26/2000
#########	B	01437		#########	#########		MK	13N	13W	36	2	1	4	06/08/2000	06/10/2000
#########	B	01438		#########	#########		CI	12N	11W	26	2	3	3		
#########	B	01440		#########	#########		CI	10N	10W	15	3	3		06/06/2000	06/09/2000
#########	B	01441		#########	#########		CI	10N	10W	10	1	4	2		
#########	B	01442		#########	#########		CI	13N	08E	23	3	1	3		
#########	B	01442	EXPL	#########	#########		CI	13N	08W	22	4	4	4	05/24/2000	06/15/2000
#########	B	01442	EXPL-2	#########	#########		VA	13N	08W	23	3	1	3	04/18/2002	05/28/2002
#########	B	01443		#########	#########		CI	12N	11W	01	2	1	4		
#########	B	01444		#########	#########		CI	12N	11W	05				06/01/2000	08/04/2000
#########	B	01445		#########	#########		CI	12N	11W	26	4	1	3	05/19/2000	05/25/2000
#########	B	01446		#########	#########		CI	10N	10W	03	1	2	2		
#########	B	01447		#########	#########		CI	10N	10W	34	2	1	1	06/29/2000	07/01/2000
#########	B	01448		#########	#########		CI	10N	11W	18	1	4		06/20/2000	06/22/2000
#########	B	01449		#########	#########		CI	12N	10W	34	4	3	2	07/03/2000	07/03/2000
#########	B	01450		#########	#########		CI	11N	10W	33	4	4	4	06/27/2000	06/29/2000
#########	B	01451		#########	#########		CI	11N	10W	23	2	3	1	07/12/2000	07/13/2000
#########	B	01452		#########	#########		MK	14N	14W	27	2	2		07/24/1999	08/02/1999
#########	B	01453		#########	#########		CI	12N	11W	26	4	2	2	10/19/2000	10/28/2000
#########	B	01454		#########	#########		CI	12N	11W	26	2	2	1	11/29/2000	12/01/2000
#########	B	01455		#########	#########		CI	12N	11W	26	4	2	4		12/31/1955
#########	B	01456		#########	#########		CI	10N	10W	03	1	1	4	12/04/2000	12/08/2000
#########	B	01457		#########	#########		CI	11N	10W	25	1	3	4		
#########	B	01458		#########	#########		CI	12N	09W	07	3	4	1	03/03/2001	03/07/2001
#########	B	01459		#########	#########		CI	09N	12W	03	3	3	3	06/01/2004	06/05/2004
#########	B	01460		#########	#########		CI	12N	10W	33	1	2	1	05/25/2001	06/01/2001
#########	B	01461		#########	#########		CI	10N	10W	10	2	1	3	04/05/2001	04/05/2001
#########	B	01462		#########	#########		CI	10N	10W	03	3	4	1	04/11/2001	04/13/2001
#########	B	01463		#########	#########		CI	12N	12W	17	2	1	1	05/01/2001	05/01/2001
#########	B	01464		#########	#########		MK	13N	14W	12	1	1	2		
#########	B	01465		#########	#########		CI	12N	11W	26	3	2	1	06/12/2001	06/14/2001
#########	B	01466		#########	#########		CI	12N	11W	05	3	2	2		
#########	B	01467		#########	#########		MK	14N	11W	19	1	3	2	04/10/2002	04/15/2002
#########	B	01468		#########	#########		CI	12N	08W	33	1	2	1		
#########	B	01469		#########	#########		CI	10N	10W	10	2	3	3	08/21/2001	08/21/2001

########	B	01470		########	########		CI	11N	10W	08	2	4	4	10/18/2001	10/26/2001
########	B	01471		########	########		CI	11N	10W	34	2	3	4	08/08/2001	08/08/2001
########	B	01472		########	########		CI	12N	12W	17	3	3	2	11/01/2001	11/11/2001
########	B	01473		########	########		MK	13N	13W	36	1	4	4	09/18/2001	09/18/2001
########	B	01475		########	########		CI	11N	10W	27	3	1	2	11/18/2001	11/26/2001
########	B	01477		########	########		CI	12N	10W	34	4	4	1	11/05/2001	11/06/2001
########	B	01478		########	########		CI	10N	10W	15	1	1	2	11/13/2001	11/16/2001
########	B	01479		########	########		CI	12N	10W	30	2	4		09/09/1996	09/17/1996
########	B	01479	X	########	########		CI	12N	10W	30	2	4			
########	B	01480		########	########		MK	13N	10W	25	3	2	4	04/03/2000	04/06/2000
########	B	01481		########	########		CI	12N	09W	32	2	2	3	01/23/2002	01/26/2002
########	B	01482		########	########		CI	10N	10W	34	2	1	1	01/12/2002	01/13/2002
########	B	01483		########	########		CI	11N	10W	27	3	4	4	01/16/2002	01/16/2002
########	B	01484		########	########		CI	12N	11W	05	3	1	4	01/16/2002	01/24/2002
########	B	01485		########	########		MK	13N	09W	30	4	1	2	01/24/2002	01/28/2002
########	B	01486		########	########		MK	13N	10W	25	2	2	3	12/15/2005	12/20/2005
########	B	01487		########	########		CI	12N	12W	17	3	2	2	03/22/2002	03/26/2002
########	B	01488		########	########		CI	10N	10W	10	4	1	1		
########	B	01489		########	########		MK	13N	13W	29	1	2	4	03/27/2002	03/28/2002
########	B	01490		########	########		MK	14N	11W	20	3	4	4	05/06/2002	05/10/2002
########	B	01491		########	########		MK	14N	11W	29	1	3	2	05/20/2002	05/25/2002
########	B	01492		########	########		MK	11N	11W	19	4	3	1	05/11/2002	05/12/2002
########	B	01493		########	########		MK	14N	11W	18	3	4	2	06/01/2002	06/10/2002
########	B	01494		########	########		MK	14N	11W	20	3	4	3	05/01/2002	05/04/2002
########	B	01495		########	########		MK	14N	11W	19	4	3	1	06/20/2002	06/25/2002
########	B	01496		########	########		CI	10N	10W	10	4	1	3	08/20/2002	08/30/2002
########	B	01497		########	########		CI	11N	10W	05	4	3	2	04/15/2002	04/16/2002
########	B	01498		########	########		CI	12N	11W	03	3	2	4		
########	B	01499		########	########		CI	12N	11W	03	3	2	4		
########	B	01500		########	########		CI	10N	10W	34	2	1	1		
########	B	01501		########	########		CI	12N	11W	03	1	4	1	09/16/2002	09/19/2002
########	B	01502		########	########		CI	12N	10W	34	4	4	2	10/29/1972	11/09/1972
########	B	01503		########	########		CI	12N	11W	03	3	4	3		
########	B	01503	POD1	########	########	NON-GRAN	CI	12N	11W	03	3	3	4	04/17/2006	04/19/2006
########	B	01504		########	########		CI	10N	10W	03	1	2	2	09/04/2002	09/05/2002
########	B	01505		########	########		CI	12N	11W	23	2	3	3	07/02/2002	07/20/2002
########	B	01506		########	########		CI	12N	11W	22	4	4	3		
########	B	01507		########	########		CI	12N	12W	17	2	1	1	09/13/2002	09/14/2002
########	B	01508		########	########		CI	11N	15W	36	4	2	1		
########	B	01509		########	########		CI	11N	10W	27	3	2	1	01/13/2003	01/31/2003
########	B	01510		########	########		CI	12N	11W	10	4	3	4		
########	B	01511		########	########		CI	12N	12W	04	1	2	2		
########	B	01512		########	########		MK	13N	13W	36	1	3	2		
########	B	01513		########	########		CI	12N	12W	06	4	4	3		
########	B	01514		########	########		CI	10N	10W	22	3	3	2	02/12/2003	02/13/2003
########	B	01515		########	########		CI	11N	10W	27	4	4	4	08/26/2002	08/29/2002
########	B	01516		########	########		CI	11N	10W	28	4	4	2	09/05/2002	09/15/2002
########	B	01517		########	########		CI	11N	09W	18	4	4	4	01/02/2003	01/05/2003
########	B	01518		########	########		CI	10N	10W	03	3	4	4	09/06/2002	09/09/2002
########	B	01520		########	########		CI	11N	10W	03	4	4	2	09/20/2002	09/23/2002
########	B	01521		########	########		CI	12N	11W	16	4	4	2	09/25/2002	10/06/2002
########	B	01522		########	########		CI	12N	11W	26	1	2	4	10/17/2002	10/22/2002
########	B	01524		########	########		CI	11N	10W	27	3	2	1	12/06/2002	12/09/2002
########	B	01525		########	########		CI	12N	12W	17	1	1	4		
########	B	01526		########	########		CI	11N	10W	28	3	2	1	06/18/2003	06/21/2003
########	B	01527		########	########		CI	12N	12W	04	1	2	2		
########	B	01528		########	########		CI	11N	10W	16	3	4	2		
########	B	01528	POD37	########	########		CI	11N	10W	16	3	4	2		
########	B	01528	POD38	########	########		CI	11N	10W	16	3	4	2		
########	B	01528	POD39	########	########		CI	11N	10W	16	3	4	2		
########	B	01528	POD40	########	########		CI	11N	10W	16	3	4	2		
########	B	01528	POD41	########	########		CI	11N	10W	16	3	4	2		
########	B	01528	POD42	########	########		CI	11N	10W	16	3	4	2		
########	B	01528	POD43	########	########		CI	11N	10W	16	3	4	2		
########	B	01528	POD44	########	########		CI	11N	10W	16	3	4	2		
########	B	01528	POD45	########	########										
########	B	01528	POD46	########	########										
########	B	01528	POD47	########	########										
########	B	01528	POD48	########	########										
########	B	01528	POD49	########	########										
########	B	01528	POD50	########	########										
########	B	01528	POD51	########	########										
########	B	01528	POD52	########	########										
########	B	01528	POD53	########	########		CI	11N	10W	16	3	4	2		

#########	B	01528	POD54	#########	###########		CI	11N	10W	16	3	4	2		
#########	B	01528	S	#########	###########		CI	11N	10W	16	3	4	2		
#########	B	01528	S-10	#########	###########		CI	11N	10W	16	3	4	2		
#########	B	01528	S-11	#########	###########		CI	11N	10W	16	3	4	2		
#########	B	01528	S-12	#########	###########		CI	11N	10W	16	3	4	2		
#########	B	01528	S-13	#########	###########		CI	11N	10W	16	3	4	2		
#########	B	01528	S-14	#########	###########		CI	11N	10W	16	3	4	2		
#########	B	01528	S-15	#########	###########		CI	11N	10W	16	3	4	2		
#########	B	01528	S-16	#########	###########		CI	11N	10W	16	3	4	2		
#########	B	01528	S-17	#########	###########		CI	11N	10W	16	3	4	2		
#########	B	01528	S-18	#########	###########		CI	11N	10W	16	3	4	2		
#########	B	01528	S-19	#########	###########		CI	11N	10W	16	3	4	2		
#########	B	01528	S-2	#########	###########		CI	11N	10W	16	3	4	2		
#########	B	01528	S-20	#########	###########		CI	11N	10W	16	3	4	2		
#########	B	01528	S-21	#########	###########		CI	11N	10W	16	3	4	2		
#########	B	01528	S-22	#########	###########		CI	11N	10W	16	3	4	2		
#########	B	01528	S-23	#########	###########		CI	11N	10W	16	3	4	2		
#########	B	01528	S-24	#########	###########		CI	11N	10W	16	3	4	2		
#########	B	01528	S-25	#########	###########		CI	11N	10W	16	3	4	2		
#########	B	01528	S-26	#########	###########		CI	11N	10W	16	3	4	2		
#########	B	01528	S-27	#########	###########		CI	11N	10W	16	3	4	2		
#########	B	01528	S-28	#########	###########		CI	11N	10W	16	3	4	2		
#########	B	01528	S-29	#########	###########		CI	11N	10W	16	3	4	2		
#########	B	01528	S-3	#########	###########		CI	11N	10W	16	3	4	2		
#########	B	01528	S-30	#########	###########		CI	11N	10W	16	3	4	2		
#########	B	01528	S-31	#########	###########		CI	11N	10W	16	3	4	2		
#########	B	01528	S-32	#########	###########		CI	11N	10W	16	3	4	2		
#########	B	01528	S-33	#########	###########		CI	11N	10W	16	3	4	2		
#########	B	01528	S-34	#########	###########		CI	11N	10W	16	3	4	2		
#########	B	01528	S-35	#########	###########		CI	11N	10W	16	3	4	2		
#########	B	01528	S-36	#########	###########		CI	11N	10W	16	3	4	2		
#########	B	01528	S-4	#########	###########		CI	11N	10W	16	3	4	2		
#########	B	01528	S-5	#########	###########		CI	11N	10W	16	3	4	2		
#########	B	01528	S-6	#########	###########		CI	11N	10W	16	3	4	2		
#########	B	01528	S-7	#########	###########		CI	11N	10W	16	3	4	2		
#########	B	01528	S-8	#########	###########		CI	11N	10W	16	3	4	2		
#########	B	01528	S-9	#########	###########		CI	11N	10W	16	3	4	2		
#########	B	01529		#########	###########		CI	10N	10W	15	3	1	3	02/19/2003	02/21/2003
#########	B	01530		#########	###########		CI	11N	10W	34	2	1	2	07/16/2003	07/26/2003
#########	B	01531		#########	###########		CI	11N	08W	06	1	1	1		
#########	B	01532		#########	###########		CI	12N	11W	05	4	1	3	02/27/2003	03/05/2003
#########	B	01533		#########	###########		CI	10N	10W	03					
#########	B	01538		#########	###########		CI	11N	10W	34	2	2	3	04/19/2004	04/19/2004
#########	B	01539		#########	###########	NON GRAN	CI	11N	10W	34	1	3	4		
#########	B	01539	POD1	#########	###########		CI	11N	10W	34	1	3	4		
#########	B	01540		#########	###########		CI							04/16/2003	04/16/2003
#########	B	01541		#########	###########		CI	12N	11W	14				06/26/2003	07/23/2003
#########	B	01542		#########	###########		CI	11N	10W	34	4	2	1	09/08/2003	09/09/2003
#########	B	01543		#########	###########		CI	11N	10W	28				06/11/2003	06/13/2003
#########	B	01544		#########	###########		MK	13N	08W	18	1	2	3	06/13/2003	06/14/2003
#########	B	01545		#########	###########		CI	12N	12W	17				07/21/2003	07/21/2003
#########	B	01546		#########	###########		CI	11N	10W	28	4			06/10/2003	07/28/2003
#########	B	01547		#########	###########		CI	10N	10W	34	3	2	4		
#########	B	01548		#########	###########		CI	10N	10W	34	3	2	4	02/12/2003	02/13/2003
#########	B	01549		#########	###########		CI	11N	10W	28				01/07/2004	01/10/2004
#########	B	01550		#########	###########		CI							07/01/2003	07/28/2003
#########	B	01551		#########	###########	NON-GRAN	CI	10N	12W	35	4	2	4	09/18/2003	09/19/2003
#########	B	01552		#########	###########		CI	11N	10W	34				07/14/2003	07/16/2003
#########	B	01553		#########	###########		CI	10N	12W	35	4	2	2	08/20/2003	08/22/2003
#########	B	01554		#########	###########		CI							07/21/2003	07/24/2003
#########	B	01555		#########	###########	NON-GRAN	CI	12N	11W	09				08/03/2003	08/14/2003
#########	B	01556		#########	###########		CI	12N	08W	30				09/03/2003	09/04/2003
#########	B	01557		#########	###########		MK	13N	13W	36				09/01/2003	09/10/2003
#########	B	01558		#########	###########		MK	14N	10W	33	2	3	1	03/14/2004	03/19/2004
#########	B	01559		#########	###########		MK								
#########	B	01560		#########	###########		CI	10N	12W	35	4	4	1	11/03/2003	11/04/2003
#########	B	01562		#########	###########		CI	10N	10W	15	1	3	1	09/09/2003	09/09/2003
#########	B	01563		#########	###########	NON-GRAN	MK	13N	12W	16					
#########	B	01564		#########	###########		CI	11N	10W	34				04/13/2004	04/15/2004
#########	B	01566		#########	###########		CI	11N	10W	22	3	3	3		12/31/1950
#########	B	01567		#########	###########	NON GRAN	CI							11/05/2003	11/06/2003
#########	B	01569		#########	###########		CI	12N	11W	09	1	2		11/05/2003	11/11/2003
#########	B	01570		#########	###########		CI	09N	10W	10	2	3	3		12/31/1939
#########	B	01571		#########	###########		CI	09N	10W	33	1	1	1		12/31/1910

#########	B	01572		#########	#########		CI	09N	10W	15	2	1	2		12/31/1910
#########	B	01575		#########	#########	NON GRAN	CI	11N	10W	28				05/28/2004	06/03/2004
#########	B	01576		#########	#########		MK	14N	13W	32	3	3	1		
#########	B	01578		#########	#########		CI	10N	12W	27	3	4	3		
#########	B	01579		#########	#########		CI	10N	12W	27	3	4	3		
#########	B	01582		#########	#########		CI	12N	11W	05	4	4	1	01/21/2004	01/22/2004
#########	B	01583		#########	#########	NON-GRAN	CI	09N	12W	03				02/06/2004	02/07/2004
#########	B	01584		#########	#########	NON GRAN	CI	11N	10W	28				01/19/2004	01/20/2004
#########	B	01585		#########	#########		CI	11N	10W	09					
#########	B	01586		#########	#########	NON GRAN	CI							02/25/2004	02/25/2004
#########	B	01587		#########	#########	NON GRAN	CI								
#########	B	01588		#########	#########		MK	13N	13W	36	1	3	4		
#########	B	01589		#########	#########		MK	13N	13W	10	2	1	1	02/09/2006	02/14/2006
#########	B	01589	POD1	#########	#########		MK	13N	13W	10	2	1	1	02/09/2006	02/14/2006
#########	B	01590		#########	#########		CI							03/12/2004	03/13/2004
#########	B	01591		#########	#########		CI	12N	11W	26				04/20/2004	04/25/2004
#########	B	01592		#########	#########	NON-GRAN	CI	12N	11W	26				08/30/2005	09/04/2005
#########	B	01593		#########	#########		CI	12N	10W	31				05/05/2004	05/08/2004
#########	B	01594		#########	#########		CI	10N	10W	28	4	1	3	04/20/2004	04/23/2004
#########	B	01595		#########	#########	NON GRAN	CI	10N	10W	28					
#########	B	01596		#########	#########		MK	13N	13W	36	2	4	4		03/18/1907
#########	B	01597		#########	#########		CI	09N	12W	03	2	3	2	04/09/2004	04/16/2004
#########	B	01598		#########	#########		CI	11N	10W	28					
#########	B	01599		#########	#########		CI	11N	10W	28					
#########	B	01600		#########	#########		CI								
#########	B	01601		#########	#########		CI	11N	10W	34	4	3	3	05/04/2004	05/05/2004
#########	B	01602		#########	#########		CI	12N	11W	08				04/27/2004	04/28/2004
#########	B	01603		#########	#########		CI	12N	11W	20				07/22/2004	07/23/2004
#########	B	01604		#########	#########		CI	12N	11W	31				11/01/2004	11/01/2004
284.00000	B	01605		#########	#########		MK	13N	11W	17	1	2	3	05/22/1984	06/04/1984
#########	B	01606		#########	#########		CI	12N	11W	05					
#########	B	01607		#########	#########		CI							06/14/2004	06/15/2004
#########	B	01608		#########	#########		CI	12N	11W	15	4			05/15/2005	05/17/2005
#########	B	01609		#########	#########		CI	12N	12W	17	4	4	3	08/16/2004	08/16/2004
#########	B	01610		#########	#########		CI	10N	12W	36	4	4	1	07/31/2004	08/01/2004
#########	B	01611		#########	#########	NON GRAN	CI	11N	10W	15	1			05/28/2005	06/04/2005
#########	B	01612		#########	#########		CI	12N	12W	17					12/31/1955
#########	B	01613		#########	#########		CI								
#########	B	01614		#########	#########		CI	12N	10W	30				09/20/2004	09/21/2004
#########	B	01615		#########	#########	NON GRAN	CI	12N	11W	25	1	4	1		
#########	B	01616		#########	#########		CI	12N	11W	03	1	1	1	09/19/2004	09/20/2004
#########	B	01617		#########	#########	NON-GRAN	MK	13N	11W	34				08/25/2004	08/26/2004
#########	B	01618		#########	#########	NON GRAN	MK	13N	13W	36	1	2	3		
#########	B	01619		#########	#########		CI	11N	10W	03	4	2	1	10/06/2004	10/07/2004
#########	B	01620		#########	#########	NON-GRAN	MK	13N	13W	03				11/16/2004	11/18/2004
#########	B	01621		#########	#########		CI	10N	10W	34					
#########	B	01621	POD1	#########	#########		CI	10N	10W	24				11/22/2004	11/23/2004
#########	B	01622		#########	#########		CI	12N	09W	34	2	3	3		
#########	B	01623		#########	#########		CI	12N	09W	33	4	4	3		
#########	B	01624		#########	#########		CI	12N	11W	09	1	1	3		12/31/1975
#########	B	01625		#########	#########		CI	12N	11W	09	1	1	3		
#########	B	01626		#########	#########	NON-GRAN	CI	11N	10W	28	2			08/10/2005	08/20/2005
#########	B	01628		#########	#########	NON-GRAN	CI	11N	10W	23	2				
#########	B	01628	POD1	#########	#########	NON GRAN	CI	11N	10W	23	2			03/08/2006	03/25/2006
#########	B	01629		#########	#########	NON-GRAN	CI	12N	11W	34				06/04/2005	08/06/2005
#########	B	01630		#########	#########	NON-GRAN	CI	12N	11W	25					
#########	B	01631		#########	#########	NON GRAN	CI	11N	10W	28				08/15/2005	08/19/2005
#########	B	01632		#########	#########	NON GRAN	CI	12N	11W	01	2	3	1	04/06/2005	08/18/2005
#########	B	01633		#########	#########	NON GRAN	CI								
#########	B	01634		#########	#########	NON GRAN	CI	10N	10W	03					
#########	B	01635		#########	#########	NON GRAN	MK	13N	13W	25					
#########	B	01636		#########	#########	NON GRAN	MK	13N	09W	22	1	2		04/27/2005	05/10/2005
#########	B	01637		#########	#########	NON GRAN	CI							05/18/2005	05/19/2005
#########	B	01638		#########	#########	NON GRAN	CI							05/20/2005	05/23/2005
#########	B	01639		#########	#########	NON-GRAN	CI	12N	12W	17	3	2	4	08/09/2005	08/12/2005
#########	B	01640		#########	#########	NON GRAN	CI							06/13/2005	06/14/2005
#########	B	01641		#########	#########	NON GRAN	CI							07/08/2005	07/11/2005
#########	B	01642		#########	#########	NON GRAN	CI								
#########	B	01644		#########	#########		CI	11N	10W	23	4	4	4		
#########	B	01645		#########	#########		CI	11N	10W	05	2	3	2		
#########	B	01647		#########	#########	NON-GRAN	CI	09N	12W	04	2	3	1	08/10/2005	08/17/2005
#########	B	01648		#########	#########	NON GRAN	CI	10N	10W	03	2	2	2		
#########	B	01649		#########	#########	NON GRAN	CI	11N	10W	28	4	2	1	08/31/2005	08/31/2005
#########	B	01650		#########	#########		CI	10N	10W	03	2	2	3		

########	B	01651		########	########		CI	10N	10W	03	3	1	4		
########	B	01652		########	########	NON-GRAN	CI	10N	10W	10	2	3	3	04/21/2006	04/21/2006
########	B	01653		########	########	NON GRAN	CI	12N	08W	30	1	3	4	07/17/2006	07/18/2006
########	B	01654		########	########		CI	11N	10W	28	4	2	1		
########	B	01655		########	########		MK	13N	13W	25	1	3	3		
########	B	01656		########	########	NON GRAN	CI	11N	10W	22	3	4	4		
########	B	01657		########	########		MK	13N	13W	25	1	3	3		
########	B	01658		########	########		CI	12N	10W	35	2	3	3		
########	B	01659		########	########		CI	11N	08W	06	2	2	1	11/18/2005	11/20/2005
########	B	01660		########	########	NON GRAN	CI	10N	10W	10	4	1	4		
########	B	01662		########	########		CI	12N	11W	23	3	3	3		12/31/1948
########	B	01663		########	########	NON GRAN	CI	12N	11W	26	2	4	2		
########	B	01663	POD1	########	########		CI	12N	11W	26	2	4	2	01/30/2007	02/01/2007
########	B	01664		########	########	NON GRAN	CI	12N	12W	17	3	4	1		
########	B	01665		########	########	NON GRAN	MK	13N	13W	36	4	1	3	11/29/2005	01/10/2006
########	B	01666		########	########	NON GRAN	CI	11N	09W	03	3	3	3	12/01/2005	12/03/2005
########	B	01667		########	########	NON-GRAN	CI	11N	10W	34	4	1	1	12/01/2005	12/05/2005
########	B	01668		########	########	NON-GRAN	CI	11N	10W	34	4	1	2	09/30/2005	10/03/2005
########	B	01669		########	########		CI	08N	11W	10	1	1	2		
########	B	01670		########	########	NON GRAN	MK	13N	11W	33	4	3	1		
########	B	01671		########	########	NON GRAN	MK	13N	11W	33	4	3	1		
########	B	01672		########	########	NON GRAN	CI	11N	10W	34	3	1	4	01/15/2006	01/17/2006
########	B	01673		########	########	NON GRAN	MK	14N	13W	32	2	1	4	02/20/2006	02/24/2006
########	B	01674		########	########	NON GRAN	CI	11N	10W	22	3	3	2	01/19/2006	01/19/2006
########	B	01675	POD1	########	########		CI	09N	09W	05	4	1	3		04/30/1956
########	B	01676		########	########		CI	10N	09W	29	2	3	2		
########	B	01678	POD1	########	########	NON-GRAN	CI	11N	14W	09	3	1	3	04/15/2006	04/18/2006
########	B	01679	POD1	########	########	NON-GRAN	CI	11N	14W	10	3	2	4	04/18/2006	04/21/2006
########	B	01680	POD1	########	########		CI	12N	12W	17	4	1	3	04/09/2006	04/10/2006
########	B	01682	POD1	########	########		CI	12N	10W	30	4	3	3	06/29/2006	06/29/2006
########	B	01683	POD1	########	########	NON-GRAN	MK	13N	13W	36	1	2	2	05/06/2006	05/06/2006
########	B	01684	POD1	########	########		CI	10N	10W	15	1	2	4	06/30/2006	06/30/2006
########	B	01685	POD1	########	########	NON-GRAN	CI	11N	13W	19	2	1	3	06/27/2006	06/27/2006
########	B	01686	POD1	########	########	NON-GRAN	CI	12N	11W	26	2	4	2		
########	B	01687	POD1	########	########		CI	11N	10W	05	4	3	2	06/29/2006	06/29/2006
########	B	01688	POD1	########	########		CI	12N	11W	22	4	2	1	05/12/2006	05/18/2006
########	B	01689	POD1	########	########	NON-GRAN	CI	12N	11W	06	2	2	2	06/28/2006	06/28/2006
########	B	01690	POD1	########	########	NON-GRAN	CI	11N	13W	27	3	2	3	07/18/2006	07/19/2006
########	B	01691	POD1	########	########		CI	11N	13W	35	1	4	1	07/21/2006	07/24/2006
########	B	01692	POD1	########	########	NON-GRAN	CI	11N	13W	27	1	1	2	07/20/2006	07/20/2006
########	B	01694	POD1	########	########	NON-GRAN	CI	11N	14W	04	4	2	1	08/15/2006	08/20/2006
########	B	01695	POD1	########	########		CI	11N	12W	24	1	4	1	09/07/2006	09/11/2006
########	B	01696	POD1	########	########		CI	11N	10W	28	4	2	2	08/10/2006	08/12/2006
########	B	01697	POD1	########	########	NON GRAN	CI	12N	11W	31	1	2	2	09/26/2006	09/28/2006
########	B	01698	POD1	########	########		CI	10N	12W	21	4	4	3	11/03/2006	11/05/2006
########	B	01699	POD1	########	########		CI	11N	10W	06	2	2	1	11/08/2006	11/09/2006
########	B	01700	POD1	########	########		CI	10N	10W	04	2	2	1	11/10/2006	11/15/2006
########	B	01701	POD1	########	########		MK	13N	13W	06				01/08/2007	01/15/2007
########	B	01702	POD1	########	########	NON-GRAN	CI	12N	11E	09	2	1	2	04/06/2006	04/16/2006
########	B	01704	POD1	########	########	NON GRAN	CI	11N	10W	27	4	4	3	02/08/2006	02/09/2006
########	B	01705	POD1	########	########		MK	14N	13W	31	4	2	1	04/30/2007	05/11/2007
########	B	01706	POD1	########	########		MK	13N	08W	16	2	2	4		
########	B	01706	POD2	########	########		MK	13N	08W	16	4	1	1		
########	B	01706	POD3	########	########		MK	13N	08W	16	4	2	1		
########	B	01706	POD4	########	########		MK	13N	08W	16	1	4	2		
########	B	01707	POD1	########	########	NON GRAN	MK	13N	11W	33	3	3	4		
########	B	01708	POD1	########	########	NON-GRAN	CI	10N	10W	03	1	4	2	04/17/2007	04/18/2007
########	B	01709	POD1	########	########	NON-GRAN	CI	10N	10W	10	3	1	3	05/18/2007	05/21/2007
########	B	01711	POD1	########	########		MK	14N	09W	36	2	4	4		
########	B	01711	POD2	########	########		MK	14N	09W	36	4	2	2		
########	B	01711	POD3	########	########		MK	14N	09W	36	2	4	3		
########	B	01711	POD4	########	########		MK	14N	09W	36	1	4	4		
########	B	01711	POD5	########	########		MK	14N	09W	36	4	2	1		
########	B	01713	POD1	########	########		MK	13N	10W	25	2	2	3		
########	B	01714	POD1	########	########		CI	11N	10W	25	4	3	3		
########	B	01714	POD2	########	########		CI	11N	10W	25	4	3	3		
########	B	01714	POD3	########	########		CI	11N	10W	25	4	3	3		
########	B	01715	POD1	########	########	NON GRAN	CI	10N	11W	18	1	2	4	06/12/2007	06/15/2007
########	B	01716	POD1	########	########	NON-GRAN	CI	11N	10W	05	2	1	1		
########	B	01718	POD1	########	########	NON GRAN	CI	12N	15W	24	1	2	2	07/09/2007	07/11/2007
########	B	01719	POD1	########	########		CI	12N	11W	08	1	1	1		
########	B	01720	POD1	########	########	NON GRAN	CI	12N	12W	17	4	2	3	09/25/2007	09/26/2007
########	B	01721	POD1	########	########		CI	11N	10W	34	3	1	2	07/24/2007	07/25/2007
########	B	01722	POD1	########	########	NON GRAN	MK	13N	11W	27	3	1	4	08/03/2007	08/09/2007

#########	B	01723	POD1	#########	#########	NON-GRAN	CI	12N	12W	06	1	3	3	08/16/2007	08/16/2007
#########	B	01724	POD1	#########	#########	NON GRAN	CI	12N	09W	36	2	4	1		
#########	B	01725	POD1	#########	#########	NON GRAN	CI	11N	10W	22	1	1	4	09/04/2007	09/04/2007
#########	B	01726	POD1	#########	#########	NON-GRAN	CI	12N	11W	30	1	2	1	09/17/2007	09/20/2007
#########	B	01728	POD1	#########	#########										
#########	B	01728	POD10	#########	#########		CI								
#########	B	01728	POD11	#########	#########		CI								
#########	B	01728	POD12	#########	#########		CI								
#########	B	01728	POD13	#########	#########		CI								
#########	B	01728	POD14	#########	#########		CI								
#########	B	01728	POD15	#########	#########		CI								
#########	B	01728	POD2	#########	#########										
#########	B	01728	POD3	#########	#########										
#########	B	01728	POD4	#########	#########										
#########	B	01728	POD5	#########	#########										
#########	B	01728	POD6	#########	#########										
#########	B	01728	POD7	#########	#########		CI								
#########	B	01728	POD8	#########	#########		CI								
#########	B	01728	POD9	#########	#########		CI								
#########	B	01729	POD1	#########	#########	NON GRAN	MK	13N	12W	16	1	4	1		
#########	B	01730	POD1	#########	#########	NON-GRAN	CI	11N	10W	28	4	3	1		
#########	B	01731	POD1	#########	#########	NON-GRAN	CI	11N	10W	28	4	3	2		
#########	B	01732	POD1	#########	#########		CI	12N	13W	01	2	2	3	11/02/2007	11/08/2007
#########	B	01733	POD1	#########	#########	NON GRAN	CI	10N	10W	03	2	3	3		
#########	B	01735	POD1	#########	#########		MK	13N	13W	34	2	2	2		12/31/1950
#########	B	01736	POD1	#########	#########	NON GRAN	MK	14N	11W	17	4	2	4		
#########	B	01737	POD1	#########	#########		CI	11N	10W	34	3	1	2		
#########	B	01738	POD1	#########	#########	NON GRAN	CI	11N	10W	05	4	4	3		
#########	B	01739	POD1	#########	#########	NON	CI	12N	12W	17	3	1	2		
#########	B	01740	POD1	#########	#########	NON	CI	12N	12W	17	3	2	1		
#########	B	01741	POD1	#########	#########		CI	10N	10W	03	1	2	2		
#########	B	01742	POD1	#########	#########	NON	CI	09N	12W	03	1	2	1	04/10/2008	04/16/2008
#########	B	01743	POD1	#########	#########	NON-GRAN	CI	11N	10W	28	2	4	1		
#########	B	01744	POD1	#########	#########		CI	12N	12W	17	1	2	1		
#########	B	01745	POD1	#########	#########		CI	09N	12W	13	3	1	1		
#########	B	01746	POD1	#########	#########		CI	11N	10W	16	2	2	1		
#########	C	00001		#########	#########		ED	23S	28E	04	4	2			
#########	C	00002		#########	#########		ED	23S	28E	04	3	2	2		
#########	C	00003		#########	#########		ED	23S	28E	05	2	4	4		
#########	C	00004		#########	#########		ED	23S	28E	05	4	2	2		
#########	C	00005		#########	#########		ED	23S	27E	23	4	1	1		
#########	C	00007		#########	#########		ED	23S	27E	14	4	4	2		
#########	C	00008		#########	#########		ED	23S	27E	14	4	3	3		
#########	C	00009		#########	#########		ED	22S	27E	22	3	3	3	07/05/1948	07/05/1948
#########	C	00010		#########	#########		ED	23S	27E	25	2	2	1	05/17/1964	05/23/1964
#########	C	00010	ENLGD	#########	#########		ED	23S	27E	25	2	2	1		
#########	C	00010	POD5	#########	#########		ED	23S	27E	25	2	2	1		
#########	C	00011		#########	#########		ED	22S	26E	02	3	4	2		
#########	C	00012		#########	#########		ED	22S	27E	18					
#########	C	00013		#########	#########		ED	22S	27E	18	2	3			
#########	C	00014		#########	#########		ED	22S	27E	28	3	2	3		
#########	C	00014	S	#########	#########		ED	22S	27E	28	1	3	3		
#########	C	00015		#########	#########		ED	22S	27E	28	4	4	4	07/15/1948	08/05/1948
#########	C	00016		#########	#########		ED	22S	27E	21	3	4	2	02/13/1952	03/12/1952
#########	C	00017		#########	#########		ED	22S	27E	19	2	3	3		
#########	C	00018		#########	#########		ED	22S	26E	02	3	4	4		
#########	C	00019		#########	#########		ED	21S	27E	30	2	3			
#########	C	00020		#########	#########		ED	22S	27E	07	4	4	4		
#########	C	00021		#########	#########		ED	22S	27E	09	4	3	3		
#########	C	00021	A	#########	#########		ED	22S	27E	09	4	4	4	05/24/1977	06/07/1977
#########	C	00022		#########	#########		ED	22S	27E	10	3	3	3		
#########	C	00022	A	#########	#########		ED	22S	27E	09					
#########	C	00023		#########	#########		ED	22S	27E	09	3	3	3		12/31/1930
#########	C	00023	S	#########	#########		ED	22S	27E	09	3	3	3		
#########	C	00024	S	#########	#########		ED	23S	28E	22	3	1			
#########	C	00025		#########	#########		ED	23S	27E	05	3	1	1		
#########	C	00026		#########	#########		ED	21S	27E	31	1	1	1	03/15/1948	03/30/1948
#########	C	00027		#########	#########		ED	22S	27E	21	3	4	4		
#########	C	00028		#########	#########		ED	23S	27E	06	2	1	4		10/31/1946
#########	C	00028	S	#########	#########		ED	23S	27E	06	2	1	3	04/20/1953	04/30/1953
#########	C	00030		#########	#########		ED	22S	27E	34	3	2	1	10/19/1981	03/12/1948
#########	C	00030	S	#########	#########		ED	22S	27E	34	2	3	1		04/28/1953
#########	C	00031		#########	#########		ED	22S	27E	32	3	1	3	07/31/1954	07/31/1954
#########	C	00031	A	#########	#########		ED	22S	26E	23	2	1	3		

#########	C	00031	C	#########	#########		ED	22S	27E	30	4	4	1	12/31/1949	12/31/1953
#########	C	00032		#########	#########		ED	22S	27E	31	4	3	3		
#########	C	00033		#########	#########		ED	22S	27E	19					
#########	C	00034		#########	#########		ED	23S	27E	02	1	2	2	12/29/1947	01/06/1948
#########	C	00035		#########	#########		ED	22S	28E	32	3	3	3	06/01/1948	06/10/1948
#########	C	00036		#########	#########		ED	22S	28E	32	2	3	3	08/02/1948	10/13/1948
#########	C	00037		#########	#########		ED	22S	27E	18	4	4	2		
#########	C	00038		#########	#########		ED	23S	27E	02	1	2	2		09/30/1946
#########	C	00038	S	#########	#########		ED	23S	27E	02	1	2	1	02/16/1948	02/26/1948
#########	C	00040		#########	#########		ED	22S	27E	19	2	2			
#########	C	00041		#########	#########		ED	23S	27E	01	1	3	1	12/31/1947	12/31/1947
#########	C	00042		#########	#########		ED	22S	27E	19	2	2			
#########	C	00043		#########	#########		ED	22S	27E	14	3	3	3		
#########	C	00044		#########	#########		ED	22S	26E	01	1	2		12/06/1947	12/08/1947
#########	C	00045		#########	#########		ED	22S	26E	02					
#########	C	00046		#########	#########		ED	21S	27E	30					
#########	C	00047		#########	#########		ED	22S	26E	11	3	2	4		11/30/1943
#########	C	00047	A	#########	#########		ED	21S	27E	26	2	3	2	05/31/1966	05/31/1966
#########	C	00047	C	#########	#########		ED	22S	26E	11	3	2	1	01/06/1957	01/31/1957
#########	C	00047	EXPL	#########	#########		ED	21S	27E	26	4	2	3	12/15/1975	01/17/1976
#########	C	00048		#########	#########		ED	23S	28E	23	1	3	3	09/01/1976	09/27/1976
#########	C	00048	A S	#########	#########		ED	23S	28E	23	1	2	3		
#########	C	00049		#########	#########		ED	22S	27E	07	1	2	3		
#########	C	00050		#########	#########		ED	23S	27E	08	1	1	1		
#########	C	00051		#########	#########		ED	21S	26E	36				12/20/1947	12/26/1947
#########	C	00052		#########	#########		ED	22S	28E	30	4	4	3		
#########	C	00053		#########	#########		ED	23S	28E	25	1	3	2		
#########	C	00054		#########	#########		ED	23S	27E	25	4	1	1		
#########	C	00056		#########	#########		ED	22S	27E	28	2	3	1		01/31/1941
#########	C	00057		#########	#########		ED	23S	27E	03					
#########	C	00058		#########	#########		ED	23S	28E	06	3	4	3	08/26/1976	05/06/1948
#########	C	00058	S	#########	#########		ED	23S	28E	06	3	3	3	02/20/2002	03/13/2002
#########	C	00059		#########	#########		ED	22S	26E	24	2	4	2		
#########	C	00060		#########	#########		ED	21S	26E	25	4	4	4		
#########	C	00061		#########	#########		ED	21S	27E	21	4	2	1		
#########	C	00062		#########	#########		ED	22S	27E	29	3	1			12/31/1940
#########	C	00062	A-S	#########	#########		ED	22S	27E	32	1	1	3	03/06/1998	03/24/1998
#########	C	00063		#########	#########		ED	23S	28E	07	1	3	1		12/31/1945
#########	C	00064		#########	#########		ED	21S	27E	32	1	1	1		
#########	C	00064	A	#########	#########		ED	21S	27E	32	1	1		12/10/1976	01/08/1977
#########	C	00065		#########	#########		ED	21S	27E	30	4	4	4		03/31/1947
#########	C	00066		#########	#########		ED	22S	27E	20	1	1	1		06/30/1935
#########	C	00067		#########	#########		ED	22S	27E	20	1	1	1		09/30/1947
#########	C	00068		#########	#########		ED	23S	27E	10	1	3	1	04/07/1948	04/21/1948
#########	C	00069		#########	#########		ED	23S	28E	07	3	3	3		
#########	C	00070		#########	#########		ED	23S	27E	09	2	1	2		
#########	C	00071		#########	#########		ED	23S	27E	03	3	1	2	10/01/1948	10/31/1948
#########	C	00072		#########	#########		ED	23S	28E	15	1	3	3		12/31/1947
#########	C	00073		#########	#########		ED	22S	26E	13	3	3	2	04/17/1972	04/22/1972
#########	C	00074		#########	#########		ED	22S	27E	20	3	3	2	01/31/1955	01/31/1955
#########	C	00075		#########	#########		ED	22S	27E	24	4	3	3		
#########	C	00076	EFF	#########	#########		ED	22S	27E	10	1	4	3		
#########	C	00076	S	#########	#########		ED	21S	26E	26	2	1	1		
#########	C	00076	S 13	#########	#########		ED	23S	25E	24	2	1	4		
#########	C	00076	S-10	#########	#########		ED	23S	25E	12	3	3			
#########	C	00076	S-11	#########	#########		ED	23S	25E	13	1	1			
#########	C	00076	S-12	#########	#########		ED	21S	26E	28	3	1	3	05/24/1974	06/01/1974
#########	C	00076	S-2	#########	#########		ED	21S	26E	36	2	2	1		
#########	C	00076	S-3	#########	#########		ED	23S	25E	01	3	3			
#########	C	00076	S-4	#########	#########		ED	23S	25E	02	3	4			
#########	C	00076	S-5	#########	#########		ED	23S	25E	02	4	3			
#########	C	00076	S-6	#########	#########		ED	23S	25E	01	4	4			
#########	C	00076	S-7	#########	#########		ED	23S	25E	12	2	1			
#########	C	00076	S-8	#########	#########		ED	23S	25E	12	3	1			
#########	C	00076	S-9	#########	#########		ED	23S	25E	01	4	3	1		
#########	C	00077		#########	#########		ED	22S	27E	26	1	1	1		04/30/1947
#########	C	00078		#########	#########		ED	22S	27E	26	3	1	3	04/30/1949	04/30/1949
#########	C	00079		#########	#########		ED	22S	27E	18	1	3	1		
#########	C	00080		#########	#########		ED	22S	26E	01	2	3	3		
#########	C	00081		#########	#########		ED	22S	26E	01	2	3	3		
#########	C	00082		#########	#########		ED	22S	26E	01	2	3	3		
#########	C	00083		#########	#########		ED	22S	26E	01	2	3	3		
#########	C	00084		#########	#########		ED	22S	26E	01					
#########	C	00085		#########	#########		ED	22S	26E	01	2	3	3		

########	C	00086		########	########		ED	22S	26E	02	3	4	4	07/11/1994	07/14/1994
########	C	00087		########	########		ED	23S	26E	07	3			11/18/1947	01/20/1948
########	C	00088		########	########		ED	22S	26E	02	4	2	3	12/10/1947	12/11/1947
########	C	00089		########	########		ED	21S	27E	31	2	2		02/01/1947	03/08/1948
########	C	00090		########	########		ED	22S	26E	25	1	4	3	02/02/1948	02/17/1948
########	C	00091		########	########		ED	22S	27E	08	3	3	4		05/31/1946
########	C	00092		########	########		ED	22S	27E	09	3	3	4	04/01/1954	05/31/1947
########	C	00093		########	########		ED	22S	27E	35	4	2	3	05/12/1948	05/24/1948
########	C	00093	A	########	########		ED	22S	27E	35	4	2	3		
########	C	00093	A-S	########	########		ED	22S	27E	36	3	3			
########	C	00093	AS	########	########		ED	22S	27E	36	3	3			
########	C	00093	S	########	########		ED	22S	27E	36	3	3			
########	C	00094		########	########		ED	23S	28E	22	2	4	3		
########	C	00094	A	########	########		ED	23S	28E	22	2	4	3	07/18/2002	
########	C	00094	AS	########	########		ED	23S	28E	22	2	3	1	04/23/1976	04/30/1976
########	C	00094	B	########	########		ED	23S	28E	23	1	3	3		
########	C	00095		########	########		ED	22S	27E	27	3	2	3	04/30/1954	04/30/1954
########	C	00096		########	########		ED	21S	27E	29					12/31/1946
########	C	00097		########	########		ED	21S	27E	31	4	3	3		
########	C	00098		########	########		ED	23S	27E	04	3	3	1		
########	C	00098	A	########	########		ED	23S	27E	04	4	3	3		
########	C	00098	A-S	########	########		ED	23S	27E	04	4	3	3		
########	C	00098	A-S-2	########	########		ED	23S	27E	04	2	4	4		
########	C	00098	A-S-3	########	########		ED	23S	27E	09	4	2	3		
########	C	00099		########	########		ED	22S	26E	13				03/15/1948	03/26/1948
########	C	00100		########	########		ED	24S	26E	24	3	1	1		
########	C	00100	A	########	########		ED	24S	26E	24	3	1	1	06/29/2002	06/30/2002
########	C	00100	COMB	########	########		ED	24S	26E	24	3	1	1		
########	C	00100	COMB S	########	########		ED	24S	26E	24	1	4			
########	C	00101		########	########		ED	22S	27E	33	3	4			
########	C	00102		########	########		ED	22S	27E	16	1	3	1		05/31/1949
########	C	00102	A	########	########		ED	22S	27E	16	1	3	1		
########	C	00103		########	########		ED	23S	27E	33	1	3	3		
########	C	00104		########	########		ED	22S	27E	17	3	2	4		
########	C	00105		########	########		ED	22S	27E	04	4	4	4		
########	C	00106		########	########		ED	21S	27E	32	1	1	2		08/01/1948
########	C	00107		########	########		ED	21S	25E	09	3	3	4		
########	C	00108		########	########		ED	23S	28E	29	4	1	1		
########	C	00109		########	########		ED	23S	27E	04	3	3	1	07/31/1958	07/31/1958
########	C	00110		########	########		ED	21S	27E	30	4	3	4		
########	C	00111		########	########		ED	21S	27E	30	4	3	4		
########	C	00112		########	########		ED	21S	27E	30					02/28/1944
########	C	00113		########	########		ED	22S	26E	11	4	4	3		
########	C	00113	& C-446-S	########	########		ED	22S	26E	14	2	1	3	08/14/1953	08/19/1953
########	C	00114		########	########		ED	22S	27E	20	4	1	3	10/31/1947	01/31/1948
########	C	00115		########	########		ED	21S	27E	32					
########	C	00116		########	########		ED	22S	26E	02	3	4	3		
########	C	00118		########	########		ED	22S	26E	11	4	4	2		12/31/1939
########	C	00119		########	########		ED	22S	26E	11	4	2	4		
########	C	00120		########	########		ED	21S	26E	23	1	3	3		03/31/1946
########	C	00120	S	########	########		ED	21S	26E	23	1	3	3		
########	C	00121		########	########		ED	21S	26E	36					
########	C	00122		########	########		ED	22S	26E	02	2	2	4		
########	C	00123		########	########		ED	23S	27E	18	1	3	3		
########	C	00126		########	########		ED	22S	26E	11	3	4	2		
########	C	00126	AD	########	########		ED	22S	26E	11	4	3	1	09/01/1995	09/06/1995
########	C	00127		########	########		ED	23S	28E	22	1	2	2		
########	C	00128		########	########		ED	23S	28E	15	4	4	2		
########	C	00129		########	########		ED	21S	27E	30	4			02/11/1950	02/20/1950
########	C	00129	A	########	########		ED	21S	27E	30	3	4	1		
########	C	00130		########	########		ED	22S	27E	20	1	1	2		10/31/1942
########	C	00131		########	########		ED	22S	26E	11	2	2	3		12/31/1933
########	C	00132		########	########		ED	21S	27E	19	4	3	1		
########	C	00133		########	########		ED	22S	26E	12	3	1	1	03/30/1954	04/02/1954
########	C	00134		########	########		ED	21S	26E	24	3	3	1		
########	C	00135		########	########		ED	23S	27E	19	1	3	1		
########	C	00136		########	########		ED	23S	28E	25	2	1	3	06/20/2002	07/09/2002
########	C	00136	A	########	########		ED	23S	28E	25	4	4	4	09/25/2003	09/27/2003
########	C	00136	S	########	########		ED	23S	28E	25	2	1	1	04/05/1976	08/24/1964
########	C	00137		########	########		ED	20S	27E	29	4	1	1		
########	C	00138		########	########		ED	22S	26E	14	1	4	3		
########	C	00139		########	########		ED	22S	26E	11	2	2	3		
########	C	00140		########	########		ED	22S	26E	02					
########	C	00141		########	########		ED	22S	27E	11	3	3	4		

#########	C	00142		#########	#########		ED	22S	26E	01	1	3			
#########	C	00143		#########	#########		ED	21S	27E	31	1	1	2		
#########	C	00144		#########	#########		ED	23S	27E	01	2	3	3	04/03/1979	04/24/1979
#########	C	00145		#########	#########		ED	22S	27E	17	1	3	1		
#########	C	00146		#########	#########		ED	22S	26E	01	4	3			
#########	C	00147		#########	#########		ED	22S	27E	20	1	3	1		
#########	C	00148		#########	#########		ED	22S	27E	17	1	2	2	04/01/1948	04/01/1948
#########	C	00149		#########	#########		ED	22S	26E	14	3	2	1	04/26/1963	05/02/1963
#########	C	00150		#########	#########		ED	22S	27E	27	1	1	3		
#########	C	00151		#########	#########		ED	22S	27E	22	4	2	1		
#########	C	00153		#########	#########		ED	22S	27E	17	1	4	3		
#########	C	00154		#########	#########		ED	23S	28E	23	2	4	3	08/15/1974	08/20/1974
#########	C	00155		#########	#########		ED	23S	27E	12	1	4	3	06/19/1952	07/10/1952
#########	C	00155	A	#########	#########		ED	23S	27E	11	1	4	4		
#########	C	00156		#########	#########		ED	21S	27E	30	3	4	2		09/10/1948
#########	C	00157		#########	#########		ED	22S	26E	03	2	3	2		
#########	C	00157	A	#########	#########		ED	22S	26E	03	3	1	4		
#########	C	00157	B	#########	#########		ED	22S	26E	04	2	4			
#########	C	00158		#########	#########		ED	22S	26E	04	4	3	3		12/31/1941
#########	C	00159		#########	#########		ED	21S	26E	35	4	1			
#########	C	00160		#########	#########		ED	22S	27E	10	3	3	2		05/10/1948
#########	C	00161		#########	#########		ED	21S	26E	25	3	1	3		
#########	C	00162		#########	#########		ED	21S	27E	30	3	3		08/18/1948	08/21/1948
#########	C	00163		#########	#########		ED	22S	27E	20	3	4	2	08/31/1948	08/31/1948
#########	C	00164		#########	#########		ED	21S	27E	19	4	1	3	04/26/1948	07/06/1948
#########	C	00165		#########	#########		ED	21S	26E	24	4	2	3	01/01/1946	01/01/1946
#########	C	00165	S	#########	#########		ED	21S	26E	24	4	2	3		
#########	C	00166		#########	#########		ED	21S	26E	24	4	4	1	01/01/1930	01/01/1930
#########	C	00167		#########	#########		ED	22S	26E	25	4	4	1		
#########	C	00168		#########	#########		ED	21S	27E	30	3	4	4	04/20/1949	05/01/1949
#########	C	00169		#########	#########		ED	22S	27E	07	4	1	2		
#########	C	00171		#########	#########		ED	22S	27E	34	4	2	1	01/02/1952	03/02/1950
#########	C	00171	A	#########	#########		ED	23S	27E	01	2	3	1	01/29/2002	02/15/2002
#########	C	00172		#########	#########		ED	22S	27E	29	4	2	1		
#########	C	00172	S	#########	#########		ED	22S	27E	29	4	4	4		
#########	C	00172	S2	#########	#########		ED	22S	27E	29	4	1	3		
#########	C	00172	S3	#########	#########		ED	22S	27E	29	4	1	3		
#########	C	00172	S4	#########	#########		ED	22S	27E	29	4	1	1		
#########	C	00176		#########	#########		ED	23S	27E	05	4	1	1		
#########	C	00177		#########	#########		ED	22S	26E	13	1			08/28/1949	09/09/1949
#########	C	00179		#########	#########		ED	22S	26E	02	4	3	2		
#########	C	00180		#########	#########		ED	22S	26E	11	1	4	3		12/31/1932
#########	C	00180	S	#########	#########		ED	22S	26E	11	1	2	1		
#########	C	00182		#########	#########		ED	22S	26E	12	1	1	1		12/31/1933
#########	C	00183		#########	#########		ED	22S	27E	30	4	4	1		
#########	C	00184		#########	#########		ED	22S	26E	02	4			05/05/1949	05/09/1949
#########	C	00185		#########	#########		ED	23S	28E	15	2	1			
#########	C	00186		#########	#########		ED	22S	26E	04	2			04/27/1949	05/04/1949
#########	C	00187		#########	#########		ED	23S	27E	15	1	3			
#########	C	00188		#########	#########		ED	21S	27E	28	3	3			
#########	C	00189		#########	#########		ED	22S	26E	02	2				
#########	C	00190		#########	#########		ED	21S	27E	32	3	1	1		
#########	C	00191		#########	#########		ED	22S	27E	33	2	3	3	04/10/1950	04/10/1950
#########	C	00191	S	#########	#########		ED	22S	27E	33	1	4	4		
#########	C	00192		#########	#########		ED	23S	27E	01	1	1	1	06/04/1954	06/08/1954
#########	C	00193		#########	#########		ED	22S	27E	33	1	3	1		12/20/1946
#########	C	00193	& C-343-S	#########	#########		ED	22S	27E	32	2	3			
#########	C	00193	A	#########	#########		ED	22S	26E	25	2	4	3	08/11/1954	08/20/1954
#########	C	00193	COMB-S-2	#########	#########		ED	22S	27E	32	2				
#########	C	00193	COMBS	#########	#########		ED	22S	27E	32	2	3			
#########	C	00193	COMBS2	#########	#########		ED	22S	27E	32	2	3	2		
#########	C	00193	S	#########	#########		ED	22S	27E	33	1	3	1		
#########	C	00194		#########	#########		ED	22S	27E	27	3	4	1	07/11/1979	08/01/1979
#########	C	00195		#########	#########		ED	23S	27E	09	4	1	4		12/31/1936
#########	C	00196		#########	#########		ED	22S	26E	03	1	3	3	09/01/1949	09/14/1949
#########	C	00197		#########	#########		ED	21S	27E	32					
#########	C	00198		#########	#########		ED	22S	26E	25	4				10/15/1949
#########	C	00199		#########	#########		ED	22S	26E	24	3	3	2		
#########	C	00200		#########	#########		ED	21S	26E	31	2	4	2		
#########	C	00201		#########	#########		ED	21S	27E	30	3	4			
#########	C	00202		#########	#########		ED	21S	27E	30	1	4			
#########	C	00203		#########	#########		ED	21S	26E	36					01/01/1950
#########	C	00204		#########	#########		ED	22S	27E	32	2	3	3		08/31/1947
#########	C	00205		#########	#########		ED	22S	26E	02	4	3	3	04/06/1949	04/07/1949

#########	C	00206		#########	#########		ED	21S	27E	21	4	2			
#########	C	00207		#########	#########		ED	21S	27E	30	3	3		12/05/1949	12/21/1949
#########	C	00208		#########	#########		ED	21S	27E	30	3	1	2		
#########	C	00209		#########	#########		ED	22S	27E	25	4	1	4		
#########	C	00210		#########	#########		ED	22S	27E	35	2	3	3	01/24/1978	02/05/1978
#########	C	00211		#########	#########		ED	23S	28E	15	3	3	4	06/19/1979	06/20/1979
#########	C	00212		#########	#########		ED	22S	28E	32	3	3	3	06/04/1957	03/31/1947
#########	C	00213		#########	#########		ED	22S	28E	32	1	4	1	02/04/1965	02/20/1965
#########	C	00214		#########	#########		ED	22S	28E	32	3	3	2		12/31/1946
#########	C	00215		#########	#########		ED	22S	27E	33	2	3	4	04/16/1947	03/11/1952
#########	C	00216		#########	#########		ED	22S	27E	17	2	2	1		
#########	C	00217		#########	#########		ED	21S	26E	36	2	2	4	05/25/1950	06/05/1950
#########	C	00217	POD2	#########	#########									08/24/2007	08/25/2007
#########	C	00218		#########	#########		ED	21S	27E	30	3				08/01/1950
#########	C	00220		#########	#########		ED	22S	26E	11	4	2	2	05/10/1950	05/14/1950
#########	C	00221		#########	#########		ED	21S	27E	30	1	4	1	07/04/1950	07/21/1950
#########	C	00222		#########	#########		ED	21S	27E	29	4	3	1	10/16/1950	11/17/1950
#########	C	00223		#########	#########		ED	22S	26E	25	1	3	1		12/31/1944
#########	C	00224		#########	#########		ED	22S	26E	25	1	2	3		
#########	C	00225		#########	#########		ED	22S	26E	25	1	4	4		12/31/1945
#########	C	00225	D	#########	#########		ED	22S	27E	30	4	4	4		
#########	C	00226		#########	#########		ED	22S	26E	25	1	2	1		10/01/1950
#########	C	00227		#########	#########		ED	21S	27E	19	4	1	4		12/31/1944
#########	C	00228		#########	#########		ED	22S	27E	31	2	3	1		
#########	C	00228	A	#########	#########		ED	23S	27E	20	4	2	2		
#########	C	00228	AS	#########	#########		ED	23S	27E	20	4	2	2		
#########	C	00228	AS2	#########	#########		ED	23S	27E	21	3	1	1		
#########	C	00228	S	#########	#########		ED	22S	27E	31	2	2	2	11/03/1957	12/20/1957
#########	C	00229		#########	#########		ED	22S	27E	34	1	1	1		06/30/1946
#########	C	00230		#########	#########		ED	23S	27E	02	3	1	1		
#########	C	00231		#########	#########		ED	23S	28E	18	3	3	3		
#########	C	00231	A	#########	#########		ED	22S	27E	23	1	4	1	09/07/1994	09/07/1994
#########	C	00231	AS	#########	#########		ED	23S	27E	23	1	1	4	02/05/2001	03/08/2001
#########	C	00231	S	#########	#########		ED	23S	27E	13	4	4	4		
#########	C	00232		#########	#########		ED	24S	28E	07	2	3	1		08/31/1946
#########	C	00235		#########	#########		ED	23S	28E	15	2	2		07/21/1950	07/23/1950
#########	C	00236		#########	#########		ED	22S	28E	32	3	2	2		
#########	C	00237		#########	#########		ED	21S	27E	19	4	3	1	10/05/1950	10/10/1950
#########	C	00238		#########	#########		ED	22S	26E	11	2	4		08/18/1950	08/19/1950
#########	C	00239		#########	#########		ED	22S	27E	17	2	1			09/15/1950
#########	C	00240		#########	#########		ED	21S	27E	30	3	3	3	09/16/1950	09/26/1950
#########	C	00241		#########	#########		ED	23S	27E	12	2	3	3		04/30/2047
#########	C	00242		#########	#########		ED	21S	27E	19	4	1	3	09/07/1950	09/14/1950
#########	C	00243		#########	#########		ED	21S	27E	19	4	3	1	08/08/1950	08/11/1950
#########	C	00244		#########	#########		ED	22S	26E	25	1	4	1	10/04/1950	11/15/1950
#########	C	00245		#########	#########		ED	22S	26E	25	2	2	2		
#########	C	00247		#########	#########		ED	23S	26E	15	4	2	4	11/10/1950	11/25/1950
#########	C	00248		#########	#########		ED	22S	27E	06	1				12/31/1914
#########	C	00249		#########	#########		ED	22S	27E	31	2	2	2		
#########	C	00250		#########	#########		ED	21S	26E	36					11/29/1950
#########	C	00251		#########	#########		ED	22S	27E	22	4	4			12/09/1950
#########	C	00252		#########	#########		ED	22S	26E	01	2	1	1		
#########	C	00253		#########	#########		ED	22S	26E	11	2	4		12/02/1950	12/09/1950
#########	C	00255		#########	#########		ED	21S	27E	19	4	1			
#########	C	00256		#########	#########		ED	21S	27E	20	2	2			
#########	C	00259		#########	#########		ED	23S	26E	25	4	2		02/12/1975	03/10/1975
#########	C	00259	S	#########	#########		ED	23S	27E	30	3	1	1	02/11/2002	02/13/2002
#########	C	00259	S-2	#########	#########		ED	23S	27E	30	3	1	1		
#########	C	00259	S3	#########	#########		ED	23S	26E	25	4	2		03/05/1975	03/23/1975
#########	C	00260		#########	#########		ED	24S	26E	23	4	2	1		
#########	C	00261		#########	#########		ED	24S	26E	24	1	1	3		
#########	C	00261	S	#########	#########		ED	24S	26E	24	1	1	1		
#########	C	00261	S-2	#########	#########		ED	24S	26E	24	1	3			
#########	C	00261	S-3	#########	#########		ED	24S	26E	13	3	1			
#########	C	00261	S-4	#########	#########		ED	24S	26E	24	1	1	4		
#########	C	00262		#########	#########		ED	24S	26E	24	1	3	4		02/01/1951
#########	C	00262	POD2	#########	#########		ED	24S	26E	24	1	3	4	10/22/2007	10/23/2007
#########	C	00263		#########	#########		ED	21S	27E	30	4	3	3	02/05/1951	02/21/1951
#########	C	00264		#########	#########		ED	21S	27E	19	4	3	3	03/03/1951	05/08/1951
#########	C	00265		#########	#########		ED	22S	26E	13	1	2		04/02/1951	04/06/1951
#########	C	00266		#########	#########		ED	21S	26E	35	4	1	1		
#########	C	00267		#########	#########		ED	22S	27E	16	1	1	3	05/05/1951	05/09/1951
#########	C	00268		#########	#########		ED	21S	27E	31	2	2	4		
#########	C	00268	B	#########	#########		ED	21S	27E	31	2	2	1		

##########	C	00269		#########	#########		ED	23S	28E	15	2	4	4	03/01/1958	03/30/1958
##########	C	00271		#########	#########		ED	22S	27E	07	4	1		11/09/1953	11/20/1953
##########	C	00272		#########	#########		ED	24S	26E	23	2	4	3		
##########	C	00272	B	#########	#########		ED	24S	26E	24	3	1	2		
##########	C	00272	S	#########	#########		ED	24S	26E	23	3	3			
##########	C	00273		#########	#########		ED	22S	27E	16	1	2	1		
##########	C	00274		#########	#########		ED	22S	26E	13	1				09/01/1951
##########	C	00275		#########	#########		ED	21S	26E	25	4	4	3	06/01/1955	06/10/1955
##########	C	00276		#########	#########		ED	23S	27E	24	1	1	1	03/31/1952	04/21/1952
##########	C	00276	S	#########	#########		ED	23S	27E	24	1	1		04/15/1976	04/24/1976
##########	C	00277		#########	#########		ED	22S	26E	25	4	4	3	09/03/1951	09/15/1951
##########	C	00278		#########	#########		ED	22S	27E	20	1	3	3		
##########	C	00279		#########	#########		ED	22S	27E	26				09/08/1951	09/30/1951
##########	C	00280		#########	#########		ED	22S	26E	03				02/27/1953	03/10/1953
##########	C	00281		#########	#########		ED	23S	27E	04	2	4	4		
##########	C	00282		#########	#########		ED	22S	27E	26	2	2	3	11/24/1953	12/05/1953
##########	C	00283		#########	#########		ED	23S	27E	03				06/25/1983	06/25/1983
##########	C	00284		#########	#########		ED	22S	27E	15	1	2		03/14/1952	03/16/1952
##########	C	00285		#########	#########		ED	22S	26E	14	2	4	4	09/25/1951	10/01/1951
##########	C	00286		#########	#########		ED	22S	27E	35	4	4	4		12/31/1947
##########	C	00287		#########	#########		ED	22S	27E	34	3	1	3	06/05/1990	06/18/1990
##########	C	00288		#########	#########		ED	21S	27E	19	4	3	3	03/25/1952	04/01/1952
##########	C	00289		#########	#########		ED	23S	28E	05	1	1	1	08/31/1952	08/31/1952
##########	C	00290		#########	#########		ED	22S	26E	11	4	2			12/01/1951
##########	C	00291		#########	#########		ED	23S	27E	11	3	3	4	04/01/1953	05/01/1953
##########	C	00292		#########	#########		ED	22S	27E	20	2	1	1	01/15/1952	02/08/1952
##########	C	00292	S	#########	#########		ED	22S	27E	20	1	2	2		
##########	C	00292	S-2	#########	#########		ED	22S	27E	17	4	4	3		
##########	C	00293		#########	#########		ED	24S	26E	10	3	2	3		
##########	C	00294		#########	#########		ED	22S	27E	24	4	3	3	02/22/1952	02/24/1952
##########	C	00294	S	#########	#########		ED	22S	27E	23	3	4	3		
##########	C	00294	S-2	#########	#########		ED	22S	27E	23	4	3	3		
##########	C	00295		#########	#########		ED	23S	27E	02	3	3	3	03/04/1952	03/29/1952
##########	C	00296		#########	#########		ED	23S	27E	05	4	1			
##########	C	00297		#########	#########		CH	21S	27E	35	2	1	1	03/30/1952	04/03/1952
##########	C	00298		#########	#########		ED	21S	26E	23	2	1	1		
##########	C	00299		#########	#########		ED	21S	26E	23	2	1	3		
##########	C	00300		#########	#########		ED	21S	26E	23	2	3	1		
##########	C	00301		#########	#########		ED	21S	26E	23	2	3	3		
##########	C	00302		#########	#########		ED	21S	26E	26	1	2	2		
##########	C	00303		#########	#########		ED	21S	26E	26	4	4	2		
##########	C	00304		#########	#########		ED	21S	26E	26	4	4	4		
##########	C	00305		#########	#########		ED	21S	26E	35	2	2	2		
##########	C	00306		#########	#########		ED	23S	28E	21	1	3	3		
##########	C	00306	S	#########	#########		ED	23S	28E	21	2	3	3		
##########	C	00307		#########	#########		ED	22S	27E	21	1	3	3		
##########	C	00308		#########	#########		ED	22S	27E	07	2	4			
##########	C	00309		#########	#########		ED	23S	28E	08	1	3	1	12/01/1952	12/11/1952
##########	C	00310		#########	#########		ED	23S	27E	11	4	3	3	11/10/1981	11/16/1981
##########	C	00311		#########	#########		ED	23S	28E	16	1	4	2	06/23/1952	07/05/1952
##########	C	00312	S	#########	#########		ED	23S	28E	17	3	3	3		
##########	C	00313		#########	#########		ED	23S	28E	17	3	3	3	06/01/1952	06/01/1952
##########	C	00314		#########	#########		ED	21S	27E	24	4	1			
##########	C	00317		#########	#########		ED	22S	26E	12					
##########	C	00318		#########	#########		ED	23S	28E	34	4	4	2		
##########	C	00319		#########	#########		ED	23S	28E	33	2	3	1		
##########	C	00320		#########	#########		ED	23S	27E	01	3	4			
##########	C	00321		#########	#########		ED	23S	28E	15	2	4			
##########	C	00322		#########	#########		ED	22S	27E	17	2	3	3		
##########	C	00323		#########	#########		ED	23S	27E	05	4	4			
##########	C	00324		#########	#########		ED	22S	26E	25	1	4		01/01/1952	08/25/1952
##########	C	00325		#########	#########		ED	22S	26E	25	1	3	2	02/25/1952	02/28/1952
##########	C	00326		#########	#########		ED	23S	28E	10	3	3	3	10/01/1991	10/19/1991
##########	C	00327		#########	#########		ED	23S	28E	21	4	2	3	06/23/1952	07/10/1952
##########	C	00329		#########	#########		XX	24S	28E	13	2	1	2	05/23/1952	05/28/1952
##########	C	00330		#########	#########		ED	22S	26E	14	4	4	4	05/21/1952	05/31/1952
##########	C	00331		#########	#########		ED	22S	26E	24	3	4			11/23/1955
##########	C	00332		#########	#########		ED	23S	27E	12	1	2	2	06/11/1952	06/11/1952
##########	C	00333		#########	#########		ED	23S	28E	18	2	1	3		05/19/1947
##########	C	00333	S	#########	#########		ED	23S	28E	08	2	1	4		
##########	C	00333	S-2	#########	#########		ED	23S	28E	08	2	4	3		
##########	C	00334		#########	#########		ED	22S	26E	25	1	4	1	08/24/1952	09/02/1952
##########	C	00336		#########	#########		ED	21S	27E	19	4	3		08/15/1952	08/22/1952
##########	C	00337		#########	#########		ED	21S	27E	32	2	1	1		10/12/1952

#########	C	00338		#########	#########		ED	22S	26E	25	1	1	1	08/01/1952	08/31/1952
#########	C	00339		#########	#########		ED	22S	26E	01	2	1	2		12/31/1936
#########	C	00340		#########	#########		ED	23S	28E	27	1	1		08/11/1952	08/13/1952
#########	C	00341		#########	#########		ED	23S	26E	22	3	1			
#########	C	00342		#########	#########		ED	24S	27E	13	1	4			
#########	C	00343		#########	#########		ED	22S	27E	32	2	3	4		08/31/1965
#########	C	00344		#########	#########		ED	21S	27E	31	3	3	3	07/01/1952	08/01/1952
#########	C	00345		#########	#########		ED	21S	26E	25	4	3	4		09/01/1952
#########	C	00346		#########	#########		ED	24S	28E	15	2	2		05/25/1952	06/05/1952
#########	C	00347		#########	#########		ED	24S	27E	13	1	1		07/02/1974	06/25/1976
#########	C	00347	EXPL. (7)	#########	#########		ED	26S	28E	12	3	3			
#########	C	00348		#########	#########		ED	23S	28E	20					
#########	C	00349		#########	#########		ED	24S	29E	18	3	1			
#########	C	00350		#########	#########		ED	22S	26E	33	1	1			
#########	C	00351		#########	#########		ED	23S	26E	13	1				
#########	C	00356		#########	#########		ED	22S	27E	34				01/06/1953	01/16/1953
#########	C	00357		#########	#########		ED	22S	27E	17	2	4	4	09/15/1952	10/07/1952
#########	C	00358		#########	#########		ED	22S	26E	25	1	2	1	09/20/1952	10/05/1952
#########	C	00359		#########	#########		ED	21S	26E	35	1	3	4	08/24/1952	08/29/1952
#########	C	00360		#########	#########		ED	22S	27E	08	3	4	4	11/15/1952	11/25/1952
#########	C	00360	A	#########	#########		ED	22S	27E	08	4	3	3	01/30/1965	02/06/1965
#########	C	00362		#########	#########		ED	22S	26E	02	3	4		10/03/1952	11/04/1952
#########	C	00363		#########	#########		ED	21S	26E	34	4	2	2		
#########	C	00365		#########	#########		ED	24S	28E	17	1	4	2	07/27/1953	07/27/1953
#########	C	00365	S	#########	#########		ED	24S	28E	08	3	3			
#########	C	00368		#########	#########		ED	23S	27E	13	3	3	3	02/10/1953	03/09/1953
#########	C	00368	A	#########	#########		ED	23S	27E	13	3	3			
#########	C	00368	S	#########	#########		ED	23S	27E	13	3	3		06/19/1976	07/03/1976
#########	C	00371		#########	#########		ED	22S	27E	07	4	4	1		
#########	C	00372		#########	#########		ED	22S	26E	13	1	3		05/13/1978	08/24/1978
#########	C	00373		#########	#########		ED	22S	26E	13	2	1	2		
#########	C	00374		#########	#########		ED	22S	26E	13	1	2	2		
#########	C	00375		#########	#########		ED	22S	26E	13	2	1	3		
#########	C	00378		#########	#########		ED	21S	27E	30	3	3	1	05/14/1953	05/19/1953
#########	C	00380		#########	#########		ED	22S	26E	13	1	1	1	02/15/1954	02/23/1954
#########	C	00384		#########	#########		ED	21S	25E	17	1	4	1	09/28/1998	10/08/1998
#########	C	00384	(E)	#########	#########		ED	21S	25E	18	2	4	2		
#########	C	00385		#########	#########		ED	22S	26E	13	2	3		06/29/1978	07/08/1978
#########	C	00386		#########	#########		ED	21S	26E	35					
#########	C	00387		#########	#########		ED	21S	26E	35	4	4	1		
#########	C	00388		#########	#########		ED	25S	24E	34	1	1	2		
#########	C	00388	S	#########	#########		ED	25S	24E	34	1	1	2		
#########	C	00390		#########	#########		ED	26S	24E	10	1	3	1		12/31/1950
#########	C	00391		#########	#########		ED	26S	24E	03	3	4	1	05/13/1985	05/15/1985
#########	C	00392		#########	#########		ED	25S	24E	27	1	3	2		
#########	C	00393		#########	#########		ED	22S	27E	25	3	1	3	01/05/1978	01/17/1978
#########	C	00393	S	#########	#########		ED	22S	27E	25	3	3	3		
#########	C	00395		#########	#########		ED	22S	27E	07	4	4	4		
#########	C	00397		#########	#########		ED	21S	26E	25	2	3			
#########	C	00399		#########	#########		ED	22S	26E	12	2	2	4		
#########	C	00400		#########	#########		ED	23S	27E	04	2	4	4		
#########	C	00401	RPR	#########	#########		ED	22S	26E	25	4			05/14/1988	06/27/1988
#########	C	00402		#########	#########		ED	22S	26E	23	2	3	3	01/25/1954	02/23/1954
#########	C	00403		#########	#########		ED	22S	27E	16	1	2		10/15/1952	11/05/1952
#########	C	00404		#########	#########		ED	22S	26E	02	3	3	4	09/29/1952	10/02/1952
#########	C	00405		#########	#########		ED	22S	26E	23	4	3		02/05/1953	02/10/1953
#########	C	00406		#########	#########		ED	24S	28E	08	1	1		02/10/1953	02/13/1953
#########	C	00407		#########	#########		ED	22S	26E	13	1			03/27/1953	04/01/1953
#########	C	00408		#########	#########		ED	26S	24E	10	3	2	3		
#########	C	00409		#########	#########		ED	26S	24E	10	3	2	1		
#########	C	00410		#########	#########		ED	22S	27E	26	3	4	4	08/19/1954	12/31/1946
#########	C	00411		#########	#########		ED	22S	26E	11	1	2	1	03/01/1953	03/01/1953
#########	C	00412		#########	#########		ED	22S	27E	08	4	4		09/05/1951	09/21/1951
#########	C	00413		#########	#########		ED	26S	24E	09	4	4	3		12/31/1951
#########	C	00414		#########	#########		ED	23S	27E	18	3	4			
#########	C	00415		#########	#########		ED	23S	27E	10	1	4	3		
#########	C	00421		#########	#########		ED	22S	26E	04				02/18/1953	02/27/1953
#########	C	00422		#########	#########		ED	21S	27E	19	4	3		04/07/1953	04/11/1953
#########	C	00423		#########	#########		ED	24S	28E	30	4	1	4		
#########	C	00425		#########	#########		ED	22S	24E	27	4	2	1		
#########	C	00425	S	#########	#########		ED	25S	24E	27	1	2	4		
#########	C	00425	S-2	#########	#########		ED	25S	24E	34	4	3			
#########	C	00427		#########	#########		ED	21S	26E	36	2	1	2	04/03/1954	04/04/1954
#########	C	00428		#########	#########		ED	21S	27E	31	3	2		04/16/1953	04/18/1953

#########	C	00429		#########	#########		ED	21S	27E	29	2	3	2		
#########	C	00430		#########	#########		ED	22S	27E	32	2	1	1		
#########	C	00430	S	#########	#########		ED	22S	27E	32	2	1	3		
#########	C	00431		#########	#########		ED	24S	29E	16	3	2	3		
#########	C	00432		#########	#########		ED	24S	29E	16	3	1	1		
#########	C	00433		#########	#########		ED	24S	29E	16	1	3	3		
#########	C	00434		#########	#########		ED	22S	28E	32	3	1			
#########	C	00435		#########	#########		ED	22S	26E	25	1	4	4	03/24/1953	04/29/1953
#########	C	00436		#########	#########		ED	22S	27E	26	3	3		04/06/1953	04/07/1953
#########	C	00437		#########	#########		ED	23S	27E	23	1	3	3		
#########	C	00438		#########	#########		ED	23S	28E	31	1	4	4		
#########	C	00439		#########	#########		ED	22S	26E	12				06/05/1953	06/10/1953
#########	C	00440		#########	#########		ED	21S	27E	19				05/04/1953	05/07/1953
#########	C	00441		#########	#########		ED	21S	25E	17	1	2	3		
#########	C	00442		#########	#########		ED	23S	28E	21	3	2			
#########	C	00443		#########	#########		ED	23S	28E	22	4	2	4		
#########	C	00443	RPR	#########	#########		ED	23S	28E	22	4	2	4	01/25/1978	02/09/1978
#########	C	00444		#########	#########		ED	22S	27E	08	3	1	3		08/31/1947
#########	C	00445		#########	#########		ED	22S	26E	14	2	3	1		12/31/1931
#########	C	00446		#########	#########		ED	22S	26E	14	2	3	1		12/31/1930
#########	C	00446	& C-113-S	#########	#########		ED	22S	26E	14	2	1	3	08/14/1953	
#########	C	00447		#########	#########		ED	22S	26E	03	1	1	2	05/14/1953	06/04/1953
#########	C	00448		#########	#########		ED	21S	27E	19	4	3	1	05/14/1953	06/04/1953
#########	C	00449		#########	#########		ED	12S	27E	19	4	3		04/20/1953	04/30/1953
#########	C	00450		#########	#########		ED	21S	27E	19	4	3			
#########	C	00451		#########	#########		ED	22S	27E	30	2	4			12/31/1946
#########	C	00452		#########	#########		ED	22S	26E	25	1	2	2		
#########	C	00453		#########	#########		ED	23S	28E	22	4	2	2		
#########	C	00453	RPR	#########	#########		ED	23S	28E	22	4	2	2		
#########	C	00455		#########	#########		ED	22S	27E	34	2	2	2		12/31/1947
#########	C	00455	RPR	#########	#########		ED	22S	27E	34	2	2	2	08/17/1954	09/01/1954
#########	C	00456		#########	#########		ED	26S	24E	28	1	1	3	06/04/1953	06/15/1953
#########	C	00457		#########	#########		ED	22S	28E	13				12/23/1957	12/27/1957
#########	C	00458		#########	#########		ED	21S	26E	36	2	1	2		
#########	C	00459		#########	#########		ED	23S	27E	01	1	3	1	05/22/1954	06/03/1954
#########	C	00460		#########	#########		ED	21S	27E	30				07/07/1953	07/11/1953
#########	C	00461		#########	#########		ED	23S	28E	18	1	1	1		
#########	C	00463		#########	#########		ED	24S	29E	17	4	4	4		
#########	C	00464		#########	#########		ED	24S	28E	13	1	2	2	05/18/1954	05/25/1954
#########	C	00467		#########	#########		ED	22S	27E	27	4	2		11/02/1953	11/15/1953
#########	C	00468		#########	#########		ED	21S	27E	26	4	4	3	10/09/1953	10/17/1953
#########	C	00470		#########	#########		ED	21S	26E	24	2	4			
#########	C	00471		#########	#########		ED	21S	26E	36	2	2	1	11/17/1953	11/20/1953
#########	C	00474		#########	#########		ED	21S	27E	32	3				
#########	C	00475		#########	#########		ED	23S	28E	25	3	1	2	09/05/1953	09/21/1953
#########	C	00476		#########	#########		ED	23S	27E	13	4	1	1		
#########	C	00478		#########	#########		ED	24S	28E	03	2	4			
#########	C	00479		#########	#########		ED	22S	27E	03	3				
#########	C	00480		#########	#########		ED	22S	27E	17	2	4	3		
#########	C	00481		#########	#########		ED	23S	28E	33	1	2	3	06/24/1953	06/30/1953
#########	C	00482		#########	#########		ED	22S	26E	25	1	3	3	07/25/1996	08/06/1996
#########	C	00482	CLW	#########	#########		XX	22S	26E	25	1	3	3	07/25/1996	08/06/1996
#########	C	00483		#########	#########		ED	21S	26E	36	2	4	4	12/16/1953	12/18/1953
#########	C	00484		#########	#########		ED	23S	28E	14	2	4	1		
#########	C	00484	S-3	#########	#########		ED	23S	28E	14	2	4	4		
#########	C	00484	S-5	#########	#########		ED	23S	28E	14	2	4	4		
#########	C	00484	S-7	#########	#########		ED	24S	29E	07	1	4	4		
#########	C	00485		#########	#########		ED	23S	28E	15	2	1	1		
#########	C	00486		#########	#########		ED	22S	27E	27	3	3		05/01/1954	05/01/1954
#########	C	00487		#########	#########		ED	21S	27E	31	2	1	4		12/31/1918
#########	C	00487	ENL	#########	#########		ED	21S	27E	31	2	1	4		
#########	C	00488		#########	#########		ED	24S	28E	15	2	1	2	10/17/1953	10/19/1953
#########	C	00489		#########	#########		ED	22S	26E	11	4	1	1		
#########	C	00490		#########	#########		ED	22S	26E	24					
#########	C	00491		#########	#########		ED	26S	24E	09	1	1			06/06/1952
#########	C	00492		#########	#########		ED	23S	27E	13	4	3	3		
#########	C	00493		#########	#########		ED	22S	26E	03	3	4	4		
#########	C	00494		#########	#########		ED	22S	26E	03	1	1	1	11/01/1957	11/30/1957
#########	C	00495		#########	#########		ED	22S	26E	11	3	2	1	08/05/1953	08/09/1953
#########	C	00496		#########	#########		ED	22S	27E	35	4	4	4		12/31/1946
#########	C	00496	S	#########	#########		ED	22S	27E	35	4	4	4		
#########	C	00496	S-2	#########	#########		ED	22S	27E	35	4	3	4		
#########	C	00496	S2	#########	#########		ED	22S	27E	35	4	3	4		
#########	C	00498		#########	#########		ED	23S	27E	23	1	1	4	01/27/1954	01/31/1954

#########	C	00499		#########	#########		ED	22S	26E	12	3	4	1		12/31/1947
#########	C	00499	A(POD1)	#########	#########		ED	22S	26E	12	4	1	1		
#########	C	00500		#########	#########		ED	23S	28E	24	1	3	4		02/28/1945
#########	C	00501		#########	#########		ED	23S	28E	15	3	2	1		
#########	C	00501	A	#########	#########		ED	23S	28E	15	4	3	3		
#########	C	00501	AS	#########	#########		ED	23S	28E	15	3	2	3		
#########	C	00502		#########	#########		ED	22S	26E	12					
#########	C	00503		#########	#########		ED	22S	26E	12	1	1	1	01/01/1931	12/31/1931
#########	C	00504		#########	#########		ED	23S	28E	08	4	1	3	02/27/1954	03/15/1954
#########	C	00505		#########	#########		ED	22S	26E	02					
#########	C	00507		#########	#########		ED	21S	27E	14	1	2	3		
#########	C	00508		#########	#########		ED	23S	27E	10	4	1	3		07/01/1946
#########	C	00508	S	#########	#########		ED	23S	27E	10	3	1	2	07/01/1954	07/31/1954
#########	C	00508	S-2	#########	#########		ED	23S	27E	10	4	1	1		
#########	C	00509		#########	#########		ED	25S	24E	27	2	2	4	12/01/1953	01/01/1954
#########	C	00510		#########	#########		ED	25S	24E	27	4	3	4	12/01/1953	12/01/1953
#########	C	00511		#########	#########		ED	24S	28E	02					
#########	C	00512		#########	#########		ED	23S	28E	11	1	1	4	05/04/1975	05/20/1975
#########	C	00512	S	#########	#########		ED	23S	28E	11	1	1	4	12/31/1946	12/31/1946
#########	C	00513		#########	#########		ED	24S	28E	20	2	2	2	03/30/1954	03/30/1954
#########	C	00513	S	#########	#########		ED	24S	28E	16	3	3	1	01/31/1955	01/31/1955
#########	C	00514		#########	#########		ED	22S	27E	06					
#########	C	00515		#########	#########		ED	22S	27E	33	4	4	3	05/20/1954	12/31/1946
#########	C	00516		#########	#########		ED	24S	27E	08	4	3	1	01/22/1955	01/27/1955
#########	C	00516	POD3	#########	#########		ED	24S	27E	08	4	3	1		
#########	C	00516	POD5	#########	#########		ED	24S	27E	08	4	3	1		
#########	C	00516	POD6	#########	#########		ED	24S	27E	08	3	4	1	05/08/2006	05/09/2006
#########	C	00516	S	#########	#########		ED	24S	27E	08	4	3	1	03/10/1956	03/15/1956
#########	C	00517		#########	#########		ED	24S	26E	23	2	3	1	05/07/1954	05/10/1954
#########	C	00518		#########	#########		ED	23S	27E	23	3	1	1		07/31/1957
#########	C	00518	POD2	#########	#########		ED	23S	27E	22	4	4	2	03/15/2006	06/14/2006
#########	C	00519		#########	#########		ED	23S	28E	28	1	1	2		
#########	C	00520		#########	#########		ED	23S	28E	16	3	1	1	01/12/1954	01/19/1954
#########	C	00521		#########	#########		ED	23S	28E	16	3	1	1	01/03/1954	01/12/1954
#########	C	00522		#########	#########		ED	21S	27E	30	1	3	4	03/02/1954	03/08/1954
#########	C	00523		#########	#########		ED	22S	27E	17	4	4	3		
#########	C	00524		#########	#########		ED	21S	26E	08	4	4	1		12/31/1930
#########	C	00525		#########	#########		ED	22S	26E	11	4	2	3		
#########	C	00525	S	#########	#########		ED	22S	26E	11	4	2	4	01/23/1955	01/28/1955
#########	C	00526		#########	#########		ED	22S	27E	17	1	2	3	09/23/1953	10/17/1953
#########	C	00527		#########	#########		ED	24S	26E	27	2	3	1		
#########	C	00529		#########	#########		ED	22S	26E	25	2	4	4	04/01/1953	04/08/1953
#########	C	00530		#########	#########		ED	22S	26E	11	4	4		03/18/1954	03/25/1954
#########	C	00531		#########	#########		ED	22S	27E	35	1	1	1	02/09/1954	10/01/1946
#########	C	00532		#########	#########		ED	22S	27E	27	2	2	2		12/31/1923
#########	C	00532	RPR	#########	#########		ED	22S	27E	27	2	2	2		
#########	C	00533		#########	#########		ED	21S	26E	25					
#########	C	00534		#########	#########		ED	22S	26E	12	1	1		02/09/1954	02/10/1954
#########	C	00537		#########	#########		ED	23S	26E	21	1				
#########	C	00539		#########	#########		ED	23S	28E	21	3	3	3	07/06/1954	07/07/1954
#########	C	00540		#########	#########		ED	22S	27E	20	3	1	3		
#########	C	00540	S	#########	#########		ED	22S	27E	20	1	4	3		
#########	C	00542		#########	#########		ED	22S	27E	20	1	1	3		
#########	C	00543		#########	#########		ED	21S	26E	36				05/24/1954	05/24/1954
#########	C	00544		#########	#########		ED	23S	28E	21	1	3	3	11/27/1954	11/28/1954
#########	C	00545		#########	#########		ED	22S	26E	12				03/04/1954	03/18/1954
#########	C	00546		#########	#########		ED	23S	27E	03	1	3	1	04/24/1954	04/27/1954
#########	C	00549		#########	#########		ED	23S	27E	02	3	3	1	04/26/1954	05/04/1954
#########	C	00550		#########	#########		ED	21S	25E	11	2	1	1	04/06/1956	04/12/1956
#########	C	00551		#########	#########		ED	21S	27E	26	2	4	4		
#########	C	00552		#########	#########		ED	21S	27E	29	3	2	1	07/07/1954	07/20/1954
#########	C	00553		#########	#########		ED	22S	26E	25	1	3	2	07/01/1954	08/01/1954
#########	C	00554		#########	#########		ED	21S	27E	19	4	1	3	08/18/1954	08/20/1954
#########	C	00555		#########	#########		ED	24S	28E	11	3	2	4		
#########	C	00556		#########	#########		ED	21S	27E	30	3	4		06/04/1954	06/17/1954
#########	C	00558		#########	#########		ED	22S	26E	23	1	3	2	01/02/1955	01/23/1955
#########	C	00559		#########	#########		ED	22S	27E	29	4	4	3		
#########	C	00560		#########	#########		ED	22S	26E	11	4	2	4	04/02/1968	04/15/1968
#########	C	00561		#########	#########		ED	21S	27E	32	1	3	2		
#########	C	00562		#########	#########		ED	22S	27E	27	4	2	4		
#########	C	00563		#########	#########		ED	23S	28E	07	1	1	3		
#########	C	00563	S	#########	#########		ED	23S	28E	07	1	1	3		
#########	C	00563	S-2	#########	#########		ED	23S	28E	07	1	4	3		
#########	C	00563	S2	#########	#########		ED	23S	28E	07	1	4	3		

#########	C	00564		#########	#########		ED	22S	26E	12	3	3		02/12/1955	03/17/1955
#########	C	00566		#########	#########		ED	21S	27E	32	2	2	2	08/16/1956	08/25/1956
#########	C	00567		#########	#########		ED	23S	27E	02	3	1	1	07/16/1954	07/20/1954
#########	C	00568		#########	#########		ED	22S	26E	25	2	1			
#########	C	00569		#########	#########		ED	22S	26E	11	4	1	2	09/06/1954	09/20/1954
#########	C	00571		#########	#########		ED	23S	29E	30	3	3	1	07/25/1954	07/30/1954
#########	C	00572		#########	#########		ED	22S	27E	27	1	4	2	07/16/1954	12/31/1946
#########	C	00573		#########	#########		ED	24S	28E	04	4	2	2	03/15/1957	03/15/1957
#########	C	00574		#########	#########		ED	24S	28E	11	4	4	2	08/12/1954	08/12/1954
#########	C	00576		#########	#########		ED	22S	27E	15	1	1	3	06/15/1972	07/01/1947
#########	C	00576	S	#########	#########		ED	22S	27E	15	1	4	2	05/01/1974	05/12/1974
#########	C	00577		#########	#########		ED	23S	28E	21	3	1	3		
#########	C	00578		#########	#########		ED	23S	28E	21	3	1	3	01/01/1955	01/01/1955
#########	C	00579		#########	#########		ED	22S	26E	25	1	4	3	08/29/1955	07/28/1955
#########	C	00581		#########	#########		ED	22S	27E	09	4	1	3		
#########	C	00582		#########	#########		ED	22S	27E	14	1	3	1		12/31/1920
#########	C	00583		#########	#########		ED	22S	26E	11	4	1	1	05/01/1958	05/15/1958
#########	C	00584		#########	#########		ED	22S	27E	15	2	3	3		
#########	C	00586		#########	#########		ED	22S	27E	35	3	2	1		09/30/1947
#########	C	00587		#########	#########		ED	22S	27E	28	2	2	2	08/27/1954	09/04/1954
#########	C	00588		#########	#########		ED	22S	27E	27	1	2	2		
#########	C	00589		#########	#########		ED	22S	27E	04	4	4	2	02/28/1954	02/28/1954
#########	C	00590		#########	#########		ED	22S	26E	13	3	3	3	09/22/1954	11/12/1954
#########	C	00591		#########	#########		ED	21S	27E	31	1	3	1		
#########	C	00592		#########	#########		ED	21S	27E	31				11/10/1954	11/18/1954
#########	C	00593		#########	#########		ED	21S	27E	31					
#########	C	00594		#########	#########		ED	21S	27E	31					
#########	C	00595		#########	#########		ED	21S	27E	30	1	3	2	10/27/1954	12/06/1954
#########	C	00596		#########	#########		ED	22S	26E	12				12/01/1954	12/22/1954
#########	C	00597		#########	#########		ED	22S	27E	29	3	2	1	07/30/1954	08/05/1954
#########	C	00598		#########	#########		ED	21S	27E	31	1	3	1		
#########	C	00599		#########	#########		ED	23S	28E	30	4	2	2		
#########	C	00600		#########	#########		ED	21S	27E	30				10/10/1954	11/01/1954
#########	C	00601		#########	#########		ED	23S	28E	26	1	1	1		
#########	C	00602		#########	#########		ED	22S	26E	11	4	1	2	12/04/1954	12/07/1954
#########	C	00603		#########	#########		ED	21S	26E	35				09/09/1954	10/14/1954
#########	C	00604		#########	#########		ED	21S	26E	35				10/16/1954	10/23/1954
#########	C	00605		#########	#########		ED	23S	28E	21					
#########	C	00606		#########	#########		ED	21S	27E	29	3	1	1	11/07/1954	11/28/1954
#########	C	00607		#########	#########		ED	23S	27E	10	2	1	1		
#########	C	00608		#########	#########		ED	23S	28E	11	1	3	3		
#########	C	00609		#########	#########		ED	22S	26E	25	2				
#########	C	00611		#########	#########		LE	22S	27E	17	3	1	1		12/31/1940
#########	C	00611	RPR	#########	#########		ED	22S	27E	17	3	1	1	11/01/1954	11/04/1954
#########	C	00612		#########	#########		ED	22S	26E	04	2	3	4		
#########	C	00613		#########	#########		ED	22S	27E	21	4	2	4	11/24/1954	11/27/1954
#########	C	00614		#########	#########		ED	22S	27E	22	3	1	3	11/22/1954	11/24/1954
#########	C	00615		#########	#########		ED	21S	26E	23	3	1	1	01/04/1955	01/14/1955
#########	C	00616		#########	#########		ED	23S	28E	14	1	3	1	10/22/1980	12/05/1980
#########	C	00617		#########	#########		ED	21S	26E	35	2	3	1	12/15/1954	12/24/1954
#########	C	00618		#########	#########		ED	24S	28E	12	4	4	3	11/30/1954	12/01/1954
#########	C	00619		#########	#########		ED	22S	27E	32	2	3	3		
#########	C	00620		#########	#########		ED	23S	27E	02	2	2	4	12/12/1954	12/14/1954
#########	C	00621		#########	#########		ED	22S	27E	19	2	4			09/30/1947
#########	C	00623		#########	#########		ED	23S	27E	15	1	2			
#########	C	00624		#########	#########		ED	23S	27E	06	2				
#########	C	00625		#########	#########		ED	22S	27E	32	2	3	3		
#########	C	00626		#########	#########		ED	23S	27E	15	1	2	1		
#########	C	00627		#########	#########		ED	22S	27E	13	1			07/01/1955	07/01/1955
#########	C	00628		#########	#########		ED	22S	27E	20	2			06/25/1977	06/29/1977
#########	C	00630		#########	#########		ED	22S	26E	11	4	4	1	03/09/1959	03/12/1959
#########	C	00631		#########	#########		ED	24S	27E	08	4	3	3	02/09/1955	02/11/1955
#########	C	00632		#########	#########		ED	21S	27E	32	2	2	2	05/15/1974	05/16/1974
#########	C	00634		#########	#########		ED	21S	27E	29	3	1	4	05/13/1955	05/15/1955
#########	C	00636		#########	#########		ED	21S	27E	30				06/14/1958	07/26/1958
#########	C	00637		#########	#########		ED	21S	27E	19				04/18/1955	04/21/1955
#########	C	00638		#########	#########		ED	21S	27E	30	3	1	3	02/15/1955	02/18/1955
#########	C	00639		#########	#########		ED	22S	26E	25	1	2	3	02/19/1955	03/14/1955
#########	C	00640		#########	#########		ED	22S	27E	17	1	2	2	03/10/1955	03/12/1955
#########	C	00641		#########	#########		ED	23S	28E	27	1	2	2	03/20/1955	03/22/1955
#########	C	00642		#########	#########		ED	22S	28E	19					
#########	C	00643		#########	#########		ED	23S	28E	21	3	1	3	04/27/1956	04/30/1956
#########	C	00644		#########	#########		ED	22S	27E	33	4	2	3	07/08/1965	07/10/1965
#########	C	00645		#########	#########		ED	21S	27E	25	1	1		03/29/1955	03/31/1955

#########	C	00646		#########	#########		ED	21S	26E	35				05/13/1955	05/20/1955
#########	C	00647		#########	#########		ED	21S	27E	30	3	4	2	05/10/1955	06/10/1955
#########	C	00648		#########	#########		ED	24S	28E	17	2	2	2	04/14/1955	04/16/1955
#########	C	00649		#########	#########		ED	22S	26E	03					
#########	C	00650		#########	#########		ED	23S	28E	21	3	3	1	07/06/1956	07/07/1956
#########	C	00651		#########	#########		ED	22S	26E	24	3	4		04/25/1955	05/08/1955
#########	C	00652		#########	#########		ED	21S	27E	29	4	4	2		02/28/1947
#########	C	00653		#########	#########		ED	22S	27E	34	2	1	1	05/18/1955	05/20/1955
#########	C	00654		#########	#########		ED	21S	27E	29	1	1	1		
#########	C	00655		#########	#########		ED	21S	27E	29	3	2	2		
#########	C	00657		#########	#########		ED	22S	26E	13	1	1	1	04/16/1956	04/24/1956
#########	C	00658		#########	#########		ED	21S	26E	26	1	1	3		
#########	C	00659		#########	#########		ED	22S	26E	03	4	1	3	05/15/1955	05/17/1955
#########	C	00660		#########	#########		ED	21S	27E	32	2	1	2	09/05/1955	10/02/1955
#########	C	00661		#########	#########		ED	21S	27E	30	4	2	3	10/08/1955	10/25/1955
#########	C	00662		#########	#########		ED	24S	29E	31					
#########	C	00663		#########	#########		ED	22S	27E	17	1	1	4	08/14/1955	08/22/1955
#########	C	00664		#########	#########		ED	23S	28E	21	3	4	1		
#########	C	00665		#########	#########		ED	21S	27E	30	2	4	2		
#########	C	00666		#########	#########		ED	22S	26E	25	1	2	2	02/05/1956	08/09/1956
#########	C	00667		#########	#########		ED	22S	27E	20	3	3	4		
#########	C	00668		#########	#########		ED	21S	27E	30	2	4	2	10/01/1955	11/01/1955
#########	C	00669		#########	#########		ED	24S	26E	07	3	4	2	11/01/1955	12/10/1955
#########	C	00670		#########	#########		ED	21S	26E	35	2	4	1	10/10/1955	10/14/1955
#########	C	00671		#########	#########		ED	22S	26E	23	2	2	2	11/01/1955	11/11/1955
#########	C	00672		#########	#########		ED	22S	26E	23	2	2			09/05/1983
#########	C	00673		#########	#########		ED	21S	27E	29	4	3	2	10/05/1956	10/26/1956
#########	C	00675		#########	#########		ED	22S	26E	13					
#########	C	00676		#########	#########		ED	21S	26E	25	4	1	1		
#########	C	00677		#########	#########		ED	23S	28E	35	3	4	4	07/14/1953	08/06/1953
#########	C	00678		#########	#########		ED	23S	28E	15	2	1	1		
#########	C	00679		#########	#########		ED	21S	27E	29	3	4	2		
#########	C	00680		#########	#########		ED	22S	27E	35	3	1	3	01/01/1956	01/14/1956
#########	C	00681		#########	#########		ED	21S	27E	31	3	2	2	01/30/1957	02/04/1957
#########	C	00682		#########	#########		ED	22S	26E	25	1	1	2	04/20/1977	04/25/1977
#########	C	00683		#########	#########		ED	24S	27E	08	3	4	1	03/08/1956	03/10/1956
#########	C	00684		#########	#########		ED	24S	28E	13	2	1	2		09/30/1963
#########	C	00685		#########	#########		ED	22S	26E	13	1	1	2	03/07/1956	03/14/1956
#########	C	00686		#########	#########		ED	22S	26E	12	3	3	3	05/08/1956	05/16/1956
#########	C	00687		#########	#########		ED	21S	26E	26	1	1			
#########	C	00688		#########	#########		ED	21S	27E	29	3	2	2	03/19/1956	03/21/1956
#########	C	00689		#########	#########		ED	21S	26E	22	2	4	3	03/21/1956	04/04/1956
#########	C	00690		#########	#########		ED	24S	26E	24	3	3	1	03/23/1956	03/24/1956
#########	C	00691		#########	#########		ED	22S	26E	03	4	3	3		
#########	C	00692		#########	#########		ED	24S	26E	24	1	3	3	04/01/1956	04/02/1956
#########	C	00693		#########	#########		ED	22S	27E	18	1	2	2	05/21/1956	06/10/1956
#########	C	00694		#########	#########		ED	22S	26E	03	3	2	3		
#########	C	00695		#########	#########		ED	22S	27E	28	4	1	3		
#########	C	00696		#########	#########		ED	23S	27E	11	2	2			
#########	C	00697		#########	#########		ED	22S	26E	03	3	1	1	05/04/1956	05/18/1956
#########	C	00698		#########	#########		ED	21S	27E	36	2	3	4		
#########	C	00699		#########	#########		ED	21S	27E	36	2	3	3		
#########	C	00700		#########	#########		ED	22S	27E	15	2	3	3		
#########	C	00701		#########	#########		ED	22S	27E	16	1	2		05/20/1956	05/29/1956
#########	C	00702		#########	#########		ED	21S	27E	30	1	4	4	05/25/1956	06/27/1956
#########	C	00703		#########	#########		ED	26S	24E	01	1	1	1		
#########	C	00704		#########	#########		ED	21S	26E	36	2	1			
#########	C	00705		#########	#########		ED	21S	26E	35	2	4	1	05/09/1956	05/14/1956
#########	C	00706		#########	#########		ED	23S	28E	21	3	1		05/15/1956	05/15/1956
#########	C	00707		#########	#########		ED	21S	27E	31	1	3	1	03/09/1957	03/10/1957
#########	C	00708		#########	#########		ED	23S	28E	30	4	2	2	12/01/1954	12/01/1954
#########	C	00709		#########	#########		ED	24S	28E	16	3	3	3	05/17/1956	05/17/1956
#########	C	00710		#########	#########		ED	21S	27E	31	1	3	1	03/05/1957	03/08/1957
#########	C	00711		#########	#########		ED	23S	27E	08	1	1			
#########	C	00712		#########	#########		ED	21S	27E	19	4	3	1		
#########	C	00713		#########	#########		ED	21S	26E	24	2	4	4	07/02/1956	07/11/1956
#########	C	00714		#########	#########		ED	21S	27E	19	4	1	3	08/10/1956	08/20/1956
#########	C	00715		#########	#########		ED	22S	26E	11	3	4		06/03/1956	06/20/1956
#########	C	00716		#########	#########		ED	23S	28E	21	3	3	4	07/25/1956	08/01/1956
#########	C	00717		#########	#########		ED	22S	27E	05	1	3	3	05/01/1958	05/15/1958
#########	C	00718		#########	#########		ED	21S	27E	30	4	1	1	07/16/1956	08/10/1956
#########	C	00719		#########	#########		ED	21S	27E	30	1	4	1	08/15/1957	10/01/1960
#########	C	00720		#########	#########		ED	23S	27E	02	1	1		03/15/1957	03/26/1957
#########	C	00721		#########	#########		ED	21S	27E	19	4	3	2	07/18/1956	07/28/1956

#########	C	00722		#########	#########		ED	21S	27E	19	4	3	1	08/16/1956	08/17/1956
#########	C	00722	A	#########	#########		ED	21S	27E	19					
#########	C	00723		#########	#########		ED	22S	26E	25	1	1	3	09/10/1956	09/28/1956
#########	C	00724		#########	#########		ED	22S	26E	11	4	2	2	11/18/1969	11/22/1969
#########	C	00724	(1)	#########	#########		ED	22S	26E	11	4	2	2		
#########	C	00724	(2)	#########	#########		ED	22S	26E	11	4	2	2		
#########	C	00724	(3)	#########	#########		ED	22S	26E	11	4	2	2		
#########	C	00725		#########	#########		ED	21S	27E	29	1	3	4	09/03/1956	09/17/1956
#########	C	00726		#########	#########		ED	22S	27E	17	4	4	2		12/31/1942
#########	C	00727		#########	#########		ED	21S	27E	30					
#########	C	00728		#########	#########		ED	22S	26E	11	3	3	4	08/15/1956	09/20/1956
#########	C	00729		#########	#########		ED	22S	26E	11	4	3	4	09/17/1956	10/04/1956
#########	C	00730		#########	#########		ED	22S	26E	14	2	3	1	10/08/1956	10/15/1956
#########	C	00731		#########	#########		ED	23S	28E	15	2	3	3		
#########	C	00732		#########	#########		ED	21S	27E	32	2	1	2		
#########	C	00733		#########	#########		ED	22S	27E	20	3	3	4	09/21/1956	10/23/1956
#########	C	00734		#########	#########		ED	21S	27E	29	1	3	4		
#########	C	00735		#########	#########		ED	22S	26E	25	1	2	4	10/02/1956	11/21/1956
#########	C	00736		#########	#########		ED	24S	28E	10	1	1			
#########	C	00737		#########	#########		ED	22S	26E	25	4	3	2		
#########	C	00738		#########	#########		ED	24S	28E	13	1	1	3	01/15/1957	01/18/1957
#########	C	00739		#########	#########		ED	22S	26E	25	1	4	2		
#########	C	00740		#########	#########		ED	22S	26E	13	2	3	1	01/07/1957	01/28/1957
#########	C	00741		#########	#########		ED	21S	27E	29				11/01/1956	01/10/1957
#########	C	00742		#########	#########		ED	22S	26E	23	2	1	1		
#########	C	00743		#########	#########		ED	23S	27E	03	2	1	4	02/03/1957	02/12/1957
#########	C	00744		#########	#########		ED	22S	27E	10	4	3	3	05/17/1957	05/22/1957
#########	C	00745		#########	#########		CH	22S	27E	29					
#########	C	00746		#########	#########		ED	21S	26E	35	2	2	2		
#########	C	00747		#########	#########		ED	22S	27E	21	2	3	3	07/20/1977	12/31/1946
#########	C	00748		#########	#########		ED	22S	27E	16					
#########	C	00749		#########	#########		ED	21S	27E	29	3	4	4	06/06/1957	07/25/1957
#########	C	00750		#########	#########		ED	24S	28E	13	4	2	1	02/28/1957	02/28/1957
#########	C	00751		#########	#########		ED	21S	27E	32				01/17/1957	03/20/1957
#########	C	00752		#########	#########		ED	24S	28E	11	1	2	4		
#########	C	00754		#########	#########		ED	22S	26E	11	3	2	1		
#########	C	00755		#########	#########		ED	24S	26E	15	1	4		03/20/1957	05/03/1957
#########	C	00756		#########	#########		ED	24S	29E	28					
#########	C	00757		#########	#########		ED	23S	28E	08					
#########	C	00759		#########	#########		ED	22S	27E	34	3	4	1		
#########	C	00760		#########	#########		ED	22S	27E	16				04/08/1957	04/15/1957
#########	C	00761		#########	#########		ED	22S	26E	25				05/21/1959	06/01/1959
#########	C	00762		#########	#########		ED	22S	26E	23	2			08/20/1957	09/20/1957
#########	C	00763		#########	#########		ED	22S	26E	25	1	4	3	03/28/1957	03/30/1957
#########	C	00764		#########	#########		ED	24S	28E	10	3	1	3	05/15/1957	05/25/1957
#########	C	00765		#########	#########		ED	23S	27E	14	1	2	4		
#########	C	00766		#########	#########		ED	23S	27E	11	1	1	3		07/12/1957
#########	C	00767		#########	#########		ED	21S	27E	29	4	3	1	05/01/1957	05/30/1957
#########	C	00769		#########	#########		ED	21S	26E	35				09/09/1957	09/27/1957
#########	C	00770		#########	#########		ED	22S	27E	25	4	3	3	09/30/1974	09/30/1974
#########	C	00770	S	#########	#########		ED	22S	27E	25	4	3	1		
#########	C	00771		#########	#########		ED	22S	26E	12	3	1		03/23/1977	03/26/1977
#########	C	00772		#########	#########		ED	21S	27E	32					
#########	C	00773		#########	#########		ED	24S	26E	17	1	2	4		
#########	C	00775		#########	#########		ED	21S	27E	19	4	3	1	06/24/1957	06/28/1957
#########	C	00776		#########	#########		ED	22S	26E	02	3	3	3	12/01/1957	12/01/1957
#########	C	00777		#########	#########		ED	22S	26E	13				07/01/1957	07/20/1957
#########	C	00778		#########	#########		ED	22S	27E	35	2	1	3		
#########	C	00779		#########	#########		ED	21S	27E	29				07/02/1957	07/20/1957
#########	C	00780		#########	#########		ED	22S	27E	10	4	3	4		
#########	C	00781		#########	#########		ED	21S	27E	29				07/26/1957	09/06/1957
#########	C	00782		#########	#########		ED	21S	27E	31				04/02/1958	04/07/1958
#########	C	00783		#########	#########		ED	22S	27E	05	3	1	3	11/01/1957	11/30/1957
#########	C	00784		#########	#########		ED	21S	26E	35	4	1	1		
#########	C	00785		#########	#########		ED	23S	28E	19	3				
#########	C	00786		#########	#########		ED	21S	26E	25	2	4	4	07/05/1957	07/06/1957
#########	C	00787		#########	#########		ED	21S	26E	35	4	3		07/20/1957	07/29/1957
#########	C	00788		#########	#########		CU	01N	36E	01	4	2	2		
#########	C	00789		#########	#########		ED	22S	26E	25	1				
#########	C	00790		#########	#########		ED	22S	26E	03	4	1	3	10/10/1961	10/12/1961
#########	C	00791		#########	#########		ED	23S	28E	13	1	3	1		
#########	C	00792		#########	#########		CH	24S	26E	27	2	4		07/24/1957	07/24/1957
#########	C	00793		#########	#########		ED	23S	28E	08					
#########	C	00794		#########	#########		ED	21S	26E	35	2	3		08/15/1957	08/17/1957

########	C	00795		########	########		ED	21S	26E	35	4	1			
########	C	00796		########	########		ED	21S	27E	30	4	4	1	09/16/1957	11/01/1957
########	C	00797		########	########		ED	21S	27E	30	3	2			
########	C	00798		########	########		ED	21S	27E	30				09/17/1957	10/18/1957
########	C	00799		########	########		ED	22S	26E	03				09/20/1957	10/20/1957
########	C	00800		########	########		ED	23S	28E	09	2	4		11/05/1957	11/10/1957
########	C	00801		########	########		ED	21S	26E	35				12/25/1957	01/20/1958
########	C	00802		########	########		ED	24S	28E	11	2	3	3		
########	C	00803		########	########		ED	24S	26E	23	2	4	3		
########	C	00804		########	########		ED	22S	27E	09	4	2	4		
########	C	00805		########	########		ED	22S	27E	09	4	1	3		
########	C	00806		########	########		ED	22S	27E	20	4	3	2	11/10/1957	12/07/1957
########	C	00807		########	########		ED	22S	26E	14	4			11/07/1957	11/15/1957
########	C	00808		########	########		ED	22S	26E	13	2	3	1		
########	C	00809		########	########		ED	23S	27E	15	1	2			
########	C	00810		########	########		ED	22S	27E	23	3	3			
########	C	00811		########	########		ED	22S	26E	15	3	2	2		
########	C	00812		########	########		ED	22S	26E	13					
########	C	00813		########	########		ED	22S	27E	17	2	1	1	01/08/1958	01/09/1958
########	C	00814		########	########		ED	21S	27E	30	2	3	1	01/20/1958	01/22/1958
########	C	00815		########	########		ED	22S	28E	30	2	1			
########	C	00816		########	########		ED	22S	28E	30	2	3			
########	C	00817		########	########		ED	22S	28E	30	2	2			
########	C	00818		########	########		ED	22S	27E	09	4	2	4		
########	C	00819		########	########		CH	24S	26E	26	4	4			
########	C	00820		########	########		ED	22S	26E	02				04/01/1958	04/07/1958
########	C	00821		########	########		ED	24S	27E	09	1	4	4	02/28/1958	02/28/1958
########	C	00822		########	########		ED	22S	26E	03					
########	C	00823		########	########		ED	22S	26E	13				04/20/1958	05/01/1958
########	C	00824		########	########		ED	25S	25E	03	3	1	3	04/12/1958	04/15/1958
########	C	00825		########	########		ED	22S	27E	26	3	3	3	04/30/1976	05/02/1976
########	C	00826		########	########		ED	22S	26E	25					
########	C	00827		########	########		ED	21S	26E	31				01/25/1959	01/30/1959
########	C	00828		########	########		ED	22S	27E	28	3	4	2		
########	C	00829		########	########		ED	25S	25E	12	3	2		05/06/1958	05/09/1958
########	C	00830		########	########		ED	20S	26E	35	1	1			
########	C	00831		########	########		ED	22S	26E	03					
########	C	00833		########	########		ED	23S	27E	01	3	4		07/22/1958	07/28/1958
########	C	00834		########	########		ED	25S	25E	12	3	2		05/15/1958	05/18/1958
########	C	00835		########	########		ED	22S	26E	11	4	3	4	07/28/1958	09/09/1958
########	C	00836		########	########		ED	22S	26E	13	1	1	3	07/02/1968	07/20/1968
########	C	00837		########	########		ED	22S	26E	11	4	4	1	12/22/1958	02/07/1959
########	C	00838		########	########		ED	21S	27E	30				12/31/1936	12/31/1936
########	C	00839		########	########		ED	22S	26E	12				06/18/1958	06/24/1958
########	C	00840		########	########		ED	22S	26E	03	4	1	2	08/25/1958	09/08/1958
########	C	00841		########	########		ED	22S	26E	12				08/01/1958	08/20/1958
########	C	00842		########	########		ED	21S	26E	25	4	2	4	07/02/1960	07/03/1960
########	C	00843		########	########		ED	22S	24E	10					
########	C	00844		########	########		ED	21S	27E	30	3	1	3		
########	C	00845		########	########		ED	22S	26E	24					
########	C	00846		########	########		ED	21S	27E	30	3	1	1	09/07/1958	04/23/1959
########	C	00847		########	########		ED	22S	26E	14	1	4	1	09/11/1958	10/11/1958
########	C	00848		########	########		ED	22S	26E	23	3	4	4	05/01/1959	06/08/1959
########	C	00849		########	########		ED	22S	27E	10	3				
########	C	00850		########	########		CH	24S	27E	09	3	2		09/06/1958	09/09/1958
########	C	00851		########	########		ED	23S	28E	17	3			09/30/1958	09/30/1958
########	C	00852		########	########		ED	22S	26E	35	2	2	2		07/31/1942
########	C	00853		########	########		ED	22S	26E	36	1	1	1		07/31/1942
########	C	00854		########	########		ED	22S	26E	36	1	1	1		07/31/1942
########	C	00855		########	########		ED	21S	27E	30					
########	C	00856		########	########		ED	24S	29E	30	4	2	1	09/15/1958	11/06/1958
########	C	00857		########	########		ED	24S	29E	30	4	1	3	12/02/1958	12/16/1958
########	C	00858		########	########		ED	21S	27E	25	3	4	4		12/31/1945
########	C	00858	A	########	########		ED	21S	26E	25	3	4	4		
########	C	00858	B	########	########		ED	21S	26E	25	3	4	3	08/30/1994	09/02/1994
########	C	00858	C	########	########		ED	21S	26E	25	3	4	4	03/19/2003	04/12/2003
########	C	00859		########	########		ED	21S	27E	30				10/17/1958	11/13/1958
########	C	00860		########	########		ED	24S	25E	25	1			10/25/1958	12/03/1958
########	C	00861		########	########		ED	22S	26E	14	2	1	3		
########	C	00862		########	########		ED	24S	29E	30	4	2	1	11/19/1958	11/25/1958
########	C	00863		########	########		ED	24S	29E	16	1	3	3	07/31/1962	08/01/1962
########	C	00865		########	########		ED	22S	26E	11	4	4	2	02/11/1959	03/05/1959
########	C	00866		########	########		ED	21S	27E	30	2	3	1	01/23/1959	02/09/1959
########	C	00867		########	########		CH	22S	26E	23	2	1	1	04/12/1960	07/20/1960

########	C	00868		########	########		ED	23S	28E	24	1	3	4		
########	C	00869		########	########		ED	23S	28E	22	4	3	3		05/31/1946
########	C	00869	S	########	########		ED	23S	28E	22	4	3	4		
########	C	00869	S2	########	########		ED	23S	28E	23	3	3	3		
########	C	00870		########	########		ED	22S	27E	36	1	3	3		12/31/1946
########	C	00871		########	########		ED	21S	27E	19	4	1		02/20/1959	02/28/1959
########	C	00872		########	########		ED	22S	26E	14	2	1	3	03/19/1959	04/01/1959
########	C	00873		########	########		ED	22S	26E	25	1	4	4		
########	C	00874		########	########		ED	22S	26E	25	1	4	4		
########	C	00875		########	########		ED	25S	24E	27	1	3	2		12/31/1951
########	C	00876		########	########		ED	25S	24E	27	1	4	1		12/31/1951
########	C	00877		########	########		ED	21S	27E	19	4	3		03/31/1964	04/03/1964
########	C	00878		########	########		ED	22S	26E	25	1	2	4	04/03/1959	04/10/1959
########	C	00879		########	########		ED	22S	26E	14	4	2	1	04/28/1959	07/14/1959
########	C	00880		########	########		ED	22S	27E	34	2	2	4	07/01/1959	07/15/1959
########	C	00881		########	########		ED								
########	C	00882		########	########		ED	21S	26E	36	1			04/27/1959	05/02/1959
########	C	00883		########	########		ED	24S	26E	23	4	2	3	05/18/1959	05/20/1959
########	C	00884		########	########		ED	21S	26E	35	2	3	3		12/31/1937
########	C	00884	RPR	########	########		ED	21S	26E	35	2	3	3	05/31/1959	05/31/1959
########	C	00885		########	########		ED	21S	25E	06	2	4	3	06/13/1959	06/18/1959
########	C	00886		########	########		ED	21S	26E	35	2	1	2		12/31/1946
########	C	00887		########	########		ED	21S	26E	35	2	4	2		
########	C	00888		########	########		ED	21S	27E	29				07/20/1960	07/21/1960
########	C	00889	X	########	########		ED	23S	25E	34	2	4	4		
########	C	00889	X2	########	########		ED	23S	25E	24	2	3	4		
########	C	00889	X3	########	########		ED	23S	25E	08	2	2	2		
########	C	00890		########	########		ED	24S	28E	10	4	3	3		
########	C	00892		########	########		ED	20S	26E	35	1				
########	C	00893		########	########		ED	22S	26E	11	4	4	2	08/31/1959	09/15/1959
########	C	00894		########	########		ED	21S	27E	19	4	3			
########	C	00895		########	########		ED	21S	26E	26	1	1		08/26/1960	09/09/1960
########	C	00896		########	########		ED	21S	27E	29					
########	C	00899		########	########		ED	21S	26E	35					
########	C	00901		########	########		ED	22S	27E	27	1	2	1	02/01/1960	02/06/1960
########	C	00902		########	########		ED	22S	26E	25	4	4	1	10/02/1959	10/02/1959
########	C	00903		########	########		ED	24S	28E	13	1	2		10/30/1959	10/30/1959
########	C	00904		########	########		ED	26S	24E	10	3	2		11/20/1959	11/20/1959
########	C	00905		########	########		ED	22S	26E	03	2	3	2	01/01/1945	01/01/1945
########	C	00906		########	########		ED	24S	25E	34	2	2	1		12/31/1945
########	C	00906	X	########	########		ED	24S	25E	34	2	2	1		
########	C	00906	X-2	########	########		ED	24S	25E	34	2	2	1		12/31/1947
########	C	00909		########	########		ED	21S	27E	30				01/24/1960	02/04/1960
########	C	00910		########	########		ED	26S	23E	06	4	2		03/25/1960	04/17/1960
########	C	00911		########	########		ED	23S	28E	20	4	2	1	01/03/2005	01/06/2005
########	C	00912		########	########		DA	22S	27E	19	2	4			
########	C	00913		########	########		ED	22S	26E	25	1	1	2		
########	C	00914		########	########		ED	21S	27E	19	4	3	1	02/28/1960	04/30/1960
########	C	00915		########	########		ED	21S	26E	35	1	2		07/29/1960	07/31/1960
########	C	00916		########	########		ED	21S	27E	29	4	4	3		
########	C	00917		########	########		ED	23S	24E	11	3	1	1	02/04/1960	02/15/1960
########	C	00919		########	########		ED	21S	27E	31	4	2	3		
########	C	00919		########	########		ED	21S	26E	35					
########	C	00920		########	########		ED	21S	27E	29					
########	C	00921		########	########		ED	23S	27E	01	2	1	2	04/08/1960	04/21/1960
########	C	00922		########	########		ED	21S	27E	30	4	1	1	11/10/1960	11/28/1960
########	C	00923		########	########		ED	21S	26E	25					
########	C	00924		########	########		ED	22S	26E	23	2	3			
########	C	00925		########	########		ED	21S	27E	28	3	1		06/08/1960	07/08/1960
########	C	00926		########	########		ED	22S	26E	02	4	2			
########	C	00927		########	########		ED	21S	25E	18	4	2		04/21/1960	06/15/1960
########	C	00928		########	########		ED	24S	26E	23	1	1	1	09/01/1960	05/11/1960
########	C	00929		########	########		ED	24S	27E	18	3	3		05/12/1959	05/15/1959
########	C	00930		########	########		ED	21S	26E	25	2	4	2	05/11/1960	06/16/1960
########	C	00931		########	########		XX	26S	24E	12	4	2			
########	C	00932		########	########		ED	26S	24E	12	4	4	2	05/09/1960	05/10/1960
########	C	00934		########	########		ED	23S	26E	12	3	1	1		
########	C	00935		########	########		ED	21S	27E	19	4	1			
########	C	00936		########	########		ED	20S	26E	35	1	3	1		
########	C	00937		########	########		ED	22S	26E	25	1			06/05/1961	06/19/1961
########	C	00938		########	########		ED	21S	27E	30	4	4	3		
########	C	00939		########	########		ED	21S	26E	35	2	4	3	08/20/1960	08/25/1960
########	C	00940		########	########		ED	21S	27E	25	2	4	4	07/18/1960	07/18/1960
########	C	00940	CLW	########	########		ED	21S	27E	25	2	4	4	09/06/1961	09/12/1961

#####	C	00941		########	########		ED	22S	26E	23	2	3			
#####	C	00942		########	########		ED	21S	27E	30	3	1	3		
#####	C	00943		########	########		ED	21S	27E	29	3	4	2	08/17/1960	10/07/1960
#####	C	00945		########	########		ED	22S	27E	18	1	4	1		
#####	C	00946		########	########		ED	21S	27E	30	2	3			
#####	C	00947		########	########		ED	21S	27E	30	4	4	1		09/30/1947
#####	C	00948		########	########		ED	24S	28E	10					
#####	C	00949		########	########		ED	24S	26E	24	3	1	1	02/12/1960	02/17/1960
#####	C	00950		########	########		ED	21S	25E	17	1	1	1		
#####	C	00950	APPRO	########	########		ED	21S	25E	17	1	2	3		
#####	C	00950	EXP	########	########		ED	21S	25E	17	1	2	3		
#####	C	00950	REPAR	########	########		ED	21S	25E	17	1	1	1		
#####	C	00951		########	########		ED	21S	26E	35	4	1		08/22/1960	08/25/1960
#####	C	00952		########	########		ED	21S	26E	35	4	1		08/26/1960	08/28/1960
#####	C	00953		########	########		ED	21S	24E	24	4	4		07/25/1960	07/29/1960
#####	C	00954		########	########		ED	23S	26E	19	3	3	1	09/04/1960	09/06/1960
#####	C	00955		########	########		ED	21S	28E	35	3	2	4	09/01/1960	09/13/1960
#####	C	00956		########	########		ED	22S	26E	25	1	2	4	10/02/1960	10/18/1990
#####	C	00957		########	########		LE	24S	26E	18	4	1	3	09/09/1960	09/21/1960
#####	C	00958		########	########		ED	23S	28E	06	2	1	2	08/01/1961	08/09/1961
#####	C	00959		########	########		ED	22S	25E	27	1	1	1	09/17/1960	09/18/1960
#####	C	00960		########	########		ED	22S	25E	28	2	1	3	09/14/1960	09/16/1960
#####	C	00961		########	########		ED	22S	25E	19	2	1	4	09/19/1960	09/21/1960
#####	C	00962		########	########		ED	24S	28E	10	3	3		10/07/1960	10/08/1960
#####	C	00963		########	########		LE	25S	25E	30	2	3	3	09/18/1960	09/23/1960
#####	C	00964		########	########		ED	22S	26E	03	4	1	3	09/23/1960	09/28/1960
#####	C	00965		########	########		ED	21S	27E	29	1	3	3		
#####	C	00966		########	########		ED	22S	25E	25	1	3	2		
#####	C	00967		########	########		ED	22S	26E	25	4	4	4		
#####	C	00968		########	########		ED	22S	26E	25	1	1		10/19/1960	10/30/1960
#####	C	00970		########	########		ED	21S	26E	35	1	2	2	10/20/1960	10/22/1960
#####	C	00971		########	########		ED	22S	27E	13	3	3		10/11/1960	10/13/1960
#####	C	00972		########	########		ED	22S	26E	24	3	4	1		
#####	C	00973		########	########		ED	21S	27E	26				10/26/1960	10/27/1960
#####	C	00974		########	########		ED	21S	26E	35	3				
#####	C	00975		########	########		ED	21S	26E	35	3				
#####	C	00976		########	########		ED	21S	27E	30	1	2	3	03/27/1961	04/01/1961
#####	C	00977		########	########		ED	22S	26E	02	4				
#####	C	00978		########	########		ED	22S	27E	18	2	3	3	01/02/1961	01/14/1961
#####	C	00979		########	########		ED	22S	26E	02	2	4	4	12/01/1960	02/01/1961
#####	C	00980		########	########		ED	22S	26E	13	1	1	3	04/10/1961	01/19/1961
#####	C	00981		########	########		ED	22S	27E	34	2	2	2	04/14/1961	05/30/1961
#####	C	00982		########	########		ED	22S	26E	03					
#####	C	00983		########	########		ED	24S	28E	12	4	4	4	02/16/1961	02/20/1961
#####	C	00984		########	########		ED	21S	27E	29	4	2			
#####	C	00985		########	########		ED	22S	27E	02	1	1			
#####	C	00986		########	########		ED	23S	24E	16	4	2	1		
#####	C	00987		########	########		ED	21S	24E	26	2	2	2		
#####	C	00988		########	########		LE	22S	25E	01	4			02/09/1961	02/11/1961
#####	C	00991		########	########		ED	23S	27E	02	4	4	3		
#####	C	00992		########	########		ED	22S	26E	13	1	2	3	08/19/1961	08/23/1961
#####	C	00992	REPAR	########	########		ED	22S	26E	13	1	2	3	03/16/1964	03/17/1964
#####	C	00993		########	########		LE	21S	25E	04	2	2	3		
#####	C	00994		########	########		ED	21S	27E	30					
#####	C	00995		########	########		ED	21S	26E	25	2	4	2	03/10/1961	04/10/1961
#####	C	00996		########	########		ED	21S	26E	35	3	4			
#####	C	00997		########	########		ED	22S	26E	23	2	1	2		
#####	C	00998		########	########		ED	20S	26E	35	1	1	1	09/06/1961	09/09/1961
#####	C	00999		########	########		ED	21S	27E	30	1	4	3	06/11/1984	06/14/1984
#####	C	01000		########	########		ED	22S	26E	25	1	1	2		
#####	C	01002		########	########		ED	22S	26E	03	3	2			
#####	C	01003		########	########		ED	22S	26E	03	2	3			
#####	C	01004		########	########		ED	22S	26E	13	1				
#####	C	01005		########	########		ED	22S	26E	14	1	4	1	09/29/1961	12/26/1961
#####	C	01006		########	########		ED	21S	27E	30	1	4	3	12/14/1962	01/19/1962
#####	C	01007		########	########		ED	21S	27E	19	4	1	2		
#####	C	01008		########	########		ED	26S	23E	15	4	2		05/09/1961	05/20/1961
#####	C	01009		########	########		ED	22S	26E	03	2	3			
#####	C	01010		########	########		ED	22S	27E	16	3	4		05/15/1961	05/27/1961
#####	C	01011		########	########		ED	22S	26E	03	2	3			
#####	C	01012		########	########		ED	21S	27E	25	3				
#####	C	01013		########	########		ED	22S	26E	25	4			06/10/1961	06/17/1961
#####	C	01014		########	########		ED	21S	26E	35	4	4	4	06/24/1961	06/24/1961
#####	C	01015		########	########		ED	23S	26E	15	4	4	4		

#########	C	01016		#########	#########		ED	21S	27E	30	3	1	3	08/11/1961	10/08/1961
#########	C	01017		#########	#########		ED	24S	26E	27	4	1	4		
#########	C	01018		#########	#########		ED	22S	26E	36	1	4	3	08/01/1961	08/03/1961
#########	C	01019		#########	#########		ED	21S	27E	19	4	1	1		
#########	C	01020		#########	#########		ED	21S	26E	25	2	4		08/20/1961	08/29/1961
#########	C	01021		#########	#########		ED	21S	27E	31	4	2	3	10/22/1961	12/24/1961
#########	C	01022		#########	#########		ED	23S	26E	22	2	3	4	12/28/1961	01/24/1962
#########	C	01023		#########	#########		ED	21S	26E	03	1	2		09/18/1961	09/26/1961
#########	C	01024		#########	#########		ED	22S	26E	25	1			10/09/1961	10/15/1961
#########	C	01025		#########	#########		ED	26S	23E	06	3	4		01/08/1962	02/02/1962
#########	C	01026		#########	#########		ED	21S	27E	30	3	2		05/02/1962	05/05/1962
#########	C	01027		#########	#########		ED	21S	27E	21	2	2	1		
#########	C	01028		#########	#########		ED	26S	23E	06	3	4		11/02/1968	11/10/1968
#########	C	01029		#########	#########		ED	22S	26E	13	3	1		10/31/1961	10/31/1961
#########	C	01030		#########	#########		ED	22S	26E	11	4	3	4	02/05/1962	02/10/1962
#########	C	01031		#########	#########		ED	21S	27E	19	4	1			
#########	C	01032		#########	#########		ED	22S	26E	14	4	2	1	02/15/1962	05/15/1962
#########	C	01033		#########	#########		ED	21S	27E	31	1	3			
#########	C	01034		#########	#########		ED	21S	26E	25	4	3	4	06/04/1962	06/07/1962
#########	C	01035		#########	#########		ED	22S	27E	20	3				
#########	C	01035	REPAR	#########	#########		ED	22S	27E	20	3			04/03/1982	04/04/1982
#########	C	01036		#########	#########		ED	22S	26E	13	1			02/25/1962	03/03/1962
#########	C	01037		#########	#########		ED	22S	27E	31	2	2	2	07/20/1962	08/03/1962
#########	C	01038		#########	#########		ED	21S	27E	29	3	4	3	02/07/1962	03/20/1962
#########	C	01039		#########	#########		ED	24S	26E	26					
#########	C	01040		#########	#########		ED	21S	27E	30				04/02/1962	05/17/1962
#########	C	01041		#########	#########		ED	21S	25E	03	3	3	3	10/16/1969	10/25/1969
#########	C	01042		#########	#########		ED	21S	26E	25	2	4		03/12/1962	04/04/1962
#########	C	01043		#########	#########		ED	21S	26E	25	2	4		02/20/1962	03/09/1962
#########	C	01044		#########	#########		ED	22S	26E	14	1	4	3	04/02/1962	04/09/1962
#########	C	01045		#########	#########		ED	21S	27E	31	2	1	2	05/01/1962	05/17/1962
#########	C	01046		#########	#########		ED	21S	27E	19	4	1		03/20/1962	05/30/1962
#########	C	01047		#########	#########		ED	21S	27E	29	1	3		04/02/1944	04/20/1944
#########	C	01047	A	#########	#########		ED	21S	27E	29	3	3	3		
#########	C	01047	B	#########	#########		ED	21S	27E	29	3	3	1		
#########	C	01048		#########	#########		ED	22S	27E	20	3	4	3		
#########	C	01049		#########	#########		ED	22S	26E	13	3	1		03/23/1962	03/30/1962
#########	C	01050		#########	#########		ED	22S	26E	13	3	1	1	03/31/1962	04/11/1962
#########	C	01051		#########	#########		ED	22S	26E	13	3	1	1	04/13/1962	04/17/1962
#########	C	01052		#########	#########		ED	22S	26E	13	3	1	1	04/12/1962	04/18/1962
#########	C	01053		#########	#########		ED	22S	26E	28	1	1	2	05/18/1962	05/30/1962
#########	C	01054		#########	#########		ED	22S	26E	14	4	3	3	06/13/1962	06/15/1962
#########	C	01055		#########	#########		ED	24S	25E	35	1	3	2	05/09/1962	06/20/1962
#########	C	01056		#########	#########		ED	22S	27E	17	1	4	2	04/16/1962	04/23/1962
#########	C	01057		#########	#########		ED	22S	26E	13	1	1	1	07/03/1962	07/05/1962
#########	C	01058		#########	#########		ED	22S	26E	13	1	2	1	04/22/1962	04/25/1962
#########	C	01059		#########	#########		ED	22S	26E	13	1	2	1		
#########	C	01060		#########	#########		ED	22S	27E	25	3	1		07/10/1962	07/16/1962
#########	C	01061		#########	#########		ED	22S	26E	13	1	2	1	05/01/1962	05/05/1962
#########	C	01062		#########	#########		ED	22S	26E	13	1	1	2		
#########	C	01063		#########	#########		ED	22S	26E	11	4	3	4		
#########	C	01064		#########	#########		ED	22S	26E	11	4	3	4		
#########	C	01065		#########	#########		ED	22S	26E	13	1	1		05/10/1962	05/22/1962
#########	C	01066		#########	#########		ED	22S	26E	13	1	1	2	05/26/1962	05/31/1962
#########	C	01067		#########	#########		ED	22S	26E	13	1	1	1	05/22/1962	05/25/1962
#########	C	01068		#########	#########		ED	21S	27E	29	3	1	3	05/15/1962	06/21/1962
#########	C	01068	REPAR	#########	#########		ED	21S	27E	29	3	1	3	05/24/1985	05/28/1985
#########	C	01069		#########	#########		ED	21S	27E	29	1	3	3	09/17/1962	09/19/1962
#########	C	01070		#########	#########		ED	22S	26E	13	3			06/01/1962	06/02/1962
#########	C	01071		#########	#########		ED	23S	27E	08	1			05/29/1962	07/21/1962
#########	C	01072		#########	#########		ED	22S	26E	13	3			06/09/1962	06/12/1962
#########	C	01073		#########	#########		ED	21S	27E	31	1	1		09/02/1963	09/21/1963
#########	C	01074		#########	#########		ED	22S	26E	13	1			06/11/1962	06/16/1962
#########	C	01075		#########	#########		ED	22S	26E	25	1	4	4	10/31/1962	11/09/1962
#########	C	01076		#########	#########		ED	22S	26E	25	1	1	3	11/12/1962	11/17/1962
#########	C	01077		#########	#########		ED	24S	29E	19	2	4	3		
#########	C	01077	X	#########	#########		ED	24S	29E	20	1	3	4		
#########	C	01077	X-2	#########	#########		ED	24S	29E	20	3	2	2		
#########	C	01077	X-3	#########	#########		ED	24S	29E	20	2	3	4		
#########	C	01077	X-4	#########	#########		ED	24S	29E	20	4	2	3		
#########	C	01077	X-5	#########	#########		ED	24S	29E	20	4	3	1		
#########	C	01077	X-6	#########	#########		ED	24S	29E	29	2	1	2		
#########	C	01077	X-7	#########	#########		ED	24S	29E	29	2	4	1		
#########	C	01077	X-8	#########	#########		ED	24S	29E	29	1	4	4		

#########	C	01077	X-9	#########	#########		ED	24S	29E	29	1	4	2		
#########	C	01078		#########	#########		ED	22S	27E	33	2	4	2		
#########	C	01079		#########	#########		ED	21S	27E	19	4	3		09/13/1962	10/12/1962
#########	C	01080		#########	#########		ED	22S	26E	13	1	1	3	07/01/1962	07/06/1962
#########	C	01081		#########	#########		ED	21S	26E	35	2			07/18/1962	07/21/1962
#########	C	01082		#########	#########		ED	24S	28E	11	2	3	3	11/30/1964	11/30/1964
#########	C	01083		#########	#########		ED	23S	27E	15	2	4		07/12/1962	07/23/1962
#########	C	01084		#########	#########		ED	22S	27E	06	3	4			
#########	C	01085		#########	#########		ED	24S	26E	23	2	4		06/30/1962	07/02/1962
#########	C	01086		#########	#########		ED	22S	27E	30	1			07/15/1962	07/22/1962
#########	C	01088		#########	#########		ED	22S	27E	12	3	3	3	08/08/1962	08/13/1962
#########	C	01089		#########	#########		ED	25S	26E	03	1	4		08/06/1962	08/07/1962
#########	C	01090		#########	#########		ED	24S	29E	06	2	2			
#########	C	01091		#########	#########		ED	24S	29E	06	2	2			
#########	C	01092		#########	#########		ED	20S	26E	35	3				
#########	C	01093		#########	#########		ED	21S	26E	25	1	1	4		
#########	C	01094		#########	#########		ED	21S	26E	25	2	4		12/01/1962	12/20/1962
#########	C	01095		#########	#########		ED	21S	26E	25	2	4		10/27/1962	11/21/1962
#########	C	01096		#########	#########		ED	21S	27E	29				10/29/1962	11/08/1962
#########	C	01097		#########	#########		ED	22S	27E	16	2	1	1	10/15/1962	11/15/1962
#########	C	01098		#########	#########		ED	24S	28E	36	2	2			
#########	C	01099		#########	#########		ED	24S	29E	31	2	1			
#########	C	01101		#########	#########		ED	21S	27E	29	3	4	3	12/17/1962	12/31/1962
#########	C	01102		#########	#########		ED	23S	28E	23	2	1		12/10/1962	12/21/1962
#########	C	01103		#########	#########		ED	22S	26E	12	3				
#########	C	01104		#########	#########		ED	23S	26E	15	4	4			
#########	C	01105		#########	#########		ED	22S	26E	07	2	1	1	01/01/1963	01/01/1963
#########	C	01106		#########	#########		ED	21S	27E	30	4	4	4	01/25/1963	02/05/1963
#########	C	01107		#########	#########		ED	21S	27E	30	2	3			
#########	C	01108		#########	#########		ED	23S	28E	23	1	2	3	06/20/1967	06/22/1967
#########	C	01110		#########	#########		ED	22S	27E	16	3	2	3	01/27/1963	02/01/1963
#########	C	01111		#########	#########		ED	22S	28E	12	3	3			
#########	C	01112		#########	#########		ED	21S	27E	30	2	1	1		
#########	C	01113		#########	#########		ED	22S	27E	17	2	4	4		
#########	C	01114		#########	#########		ED	22S	27E	08	3				
#########	C	01115		#########	#########		ED	22S	26E	12	3			05/09/1963	05/13/1963
#########	C	01116		#########	#########		ED	25S	24E	35	2	2	2	02/20/1963	02/22/1963
#########	C	01117		#########	#########		ED	26S	24E	10	4	4	4	02/25/1962	02/28/1963
#########	C	01118		#########	#########		ED	21S	27E	19	4	3		03/18/1963	03/25/1963
#########	C	01119		#########	#########		ED	21S	27E	19	4	1	1	03/28/1963	04/03/1963
#########	C	01120		#########	#########		ED	21S	27E	32	1	1			
#########	C	01121		#########	#########		ED	22S	26E	25	1	3	4	04/01/1963	04/08/1963
#########	C	01122		#########	#########		ED	23S	28E	26	1	1	1		
#########	C	01123		#########	#########		ED	22S	26E	11	2	4	4	05/01/1963	07/01/1963
#########	C	01124		#########	#########		ED	21S	26E	25					
#########	C	01125		#########	#########		ED	22S	26E	25	1	2	3	06/18/1963	06/23/1963
#########	C	01126		#########	#########		ED	21S	27E	31	2	2	2	03/27/1981	03/29/1981
#########	C	01127		#########	#########		ED	22S	26E	25	1	2	3	07/13/1963	07/20/1963
#########	C	01128		#########	#########		ED	21S	27E	31	2	2	2	04/01/1963	05/01/1963
#########	C	01129		#########	#########		ED	25S	24E	23	3	4	3		
#########	C	01130		#########	#########		ED	21S	27E	30	4	4	3	09/01/1963	11/01/1963
#########	C	01131		#########	#########		ED	22S	26E	02	2	4	1		12/31/1937
#########	C	01132		#########	#########		ED	22S	26E	13	1			05/15/1963	06/12/1963
#########	C	01133		#########	#########		ED	22S	26E	22	4			07/21/1963	07/28/1963
#########	C	01134		#########	#########		ED	21S	27E	31	2	2	1		12/31/1944
#########	C	01134	A	#########	#########		ED	21S	26E	15	4	3			
#########	C	01135		#########	#########		ED	22S	26E	25	1			08/05/1963	08/14/1963
#########	C	01136		#########	#########		ED	21S	24E	28	3	4		06/20/1963	08/19/1963
#########	C	01137		#########	#########		LE	24S	28E	13	4	1	4		
#########	C	01139		#########	#########		ED	20S	27E	34	3	4			
#########	C	01140		#########	#########		ED	23S	26E	15	3	3	1	06/11/1963	07/15/1963
#########	C	01141		#########	#########		ED	22S	26E	25	1			08/21/1963	08/27/1963
#########	C	01142		#########	#########		ED	21S	27E	03	4	1	3		
#########	C	01143		#########	#########		ED	22S	27E	07	4	4	3		
#########	C	01144		#########	#########		ED	22S	26E	24	3			08/29/1963	09/08/1963
#########	C	01145		#########	#########		ED	24S	24E	15	2	2	3		
#########	C	01146		#########	#########		ED	22S	26E	11	4	3	2		
#########	C	01147		#########	#########		ED	21S	27E	04					
#########	C	01148		#########	#########		ED	23S	28E	36	2	4	4		
#########	C	01149		#########	#########		ED	22S	26E	25	4			09/02/1963	10/02/1963
#########	C	01150		#########	#########		ED	21S	26E	25	4	1	4		
#########	C	01151		#########	#########		ED	23S	25E	30	3	4	2		
#########	C	01152		#########	#########		ED	21S	27E	30	3	4	4	09/01/1963	10/01/1963
#########	C	01153		#########	#########		ED	22S	26E	25	4	4	3	10/23/1963	11/23/1963

#########	C	01154		#########	#########		ED	24S	26E	13	2	1	2	02/16/1964	02/16/1964
#########	C	01155		#########	#########		ED	21S	27E	29	3	1		09/21/1963	10/12/1963
#########	C	01156		#########	#########		ED	21S	24E	10	4	4			
#########	C	01157		#########	#########		ED	21S	27E	30	2	4		10/12/1963	11/23/1963
#########	C	01159		#########	#########		ED	21S	27E	19	4			10/10/1964	11/12/1964
#########	C	01160		#########	#########		ED	21S	27E	24	3	4		11/15/1962	11/15/1962
#########	C	01161		#########	#########		ED	21S	27E	32	1	1			
#########	C	01162		#########	#########		ED	22S	26E	12	3	3			
#########	C	01163		#########	#########		ED	21S	27E	24	4	4		10/28/1963	10/30/1963
#########	C	01164		#########	#########		ED	20S	26E	27	4	4			
#########	C	01165		#########	#########		ED	21S	27E	30	2	4	2	02/26/1964	03/08/1964
#########	C	01166		#########	#########		ED	21S	25E	11	3	1			
#########	C	01167		#########	#########		ED	22S	26E	11	4	2	1	10/31/1963	11/30/1963
#########	C	01168		#########	#########		ED	23S	27E	10	2				
#########	C	01169		#########	#########		ED	24S	27E	18	3	4	1	09/21/1963	09/23/1963
#########	C	01170		#########	#########		ED	22S	26E	13	4	4		01/09/1964	02/21/1964
#########	C	01171		#########	#########		ED	22S	26E	11	4	4	2	01/09/1964	02/21/1964
#########	C	01172		#########	#########		ED	22S	27E	34	3	4	3	03/31/1965	03/31/1965
#########	C	01173		#########	#########		ED	22S	26E	13	3	3		03/21/1964	03/28/1964
#########	C	01174		#########	#########		ED	21S	27E	29	1	3	1	02/12/1964	02/26/1964
#########	C	01175		#########	#########		ED	21S	27E	30	2	4	4	05/29/1964	06/04/1964
#########	C	01177		#########	#########		ED	21S	26E	25	2	4		04/06/1964	04/28/1964
#########	C	01178		#########	#########		ED	22S	26E	02	4	4		03/06/1964	03/08/1964
#########	C	01179		#########	#########		ED	21S	27E	29					
#########	C	01180		#########	#########		ED	22S	27E	34	2	2			
#########	C	01181		#########	#########		ED	22S	27E	18	4	4			
#########	C	01182		#########	#########		ED	20S	26E	36	4	1	1	04/06/1964	04/10/1964
#########	C	01183		#########	#########		ED	22S	26E	03	1	1		05/04/1964	06/22/1964
#########	C	01184		#########	#########		ED	22S	27E	30	4	4	4	04/25/1964	05/03/1964
#########	C	01185		#########	#########		ED	24S	24E	16	4	4	2		
#########	C	01186		#########	#########		ED	24S	29E	27	4	1	2		
#########	C	01187		#########	#########		ED	24S	27E	08	3	4		05/24/1964	05/28/1964
#########	C	01188		#########	#########		ED	21S	27E	30	4			04/12/1964	04/25/1964
#########	C	01189		#########	#########		ED	21S	27E	30	2	2	1	06/08/1964	06/13/1964
#########	C	01190		#########	#########		ED	22S	27E	33	4	4	3		
#########	C	01191		#########	#########		ED	21S	26E	17	4	1	3	05/10/1964	05/11/1964
#########	C	01191	POD2	#########	#########		ED	21S	26E	17	4	1	1		
#########	C	01192		#########	#########		ED	22S	26E	33	4	2		07/15/1964	07/20/1964
#########	C	01193		#########	#########		ED	22S	26E	25	1	4	1	05/11/1964	05/16/1964
#########	C	01194		#########	#########		ED	23S	27E	13	1	1			
#########	C	01195		#########	#########		ED	23S	27E	19	2			07/01/1964	07/15/1964
#########	C	01196		#########	#########		ED	22S	26E	25	1	4	3	06/23/1964	07/10/1964
#########	C	01197		#########	#########		ED	22S	27E	06	2				
#########	C	01198		#########	#########		ED	22S	26E	13	1			06/25/1964	06/29/1964
#########	C	01199		#########	#########		ED	21S	27E	19	4	1		06/15/1964	06/30/1964
#########	C	01200		#########	#########		ED	21S	26E	23	1	3	3		
#########	C	01201		#########	#########		ED	21S	26E	35	2	3		06/15/1964	06/18/1964
#########	C	01202		#########	#########		ED	24S	26E	29	1			06/24/1964	06/27/1964
#########	C	01203		#########	#########		ED	23S	27E	03	1	4		06/27/1964	07/10/1964
#########	C	01204		#########	#########		ED	22S	26E	02	2	2		06/29/1964	07/05/1964
#########	C	01205		#########	#########		ED	22S	26E	02	2	2			
#########	C	01206		#########	#########		ED	22S	28E	30	4	4			
#########	C	01207		#########	#########		ED	21S	27E	19	4	3		11/12/1964	11/15/1964
#########	C	01208		#########	#########		ED	22S	26E	03	1	2		09/01/1964	09/06/1964
#########	C	01209		#########	#########		ED	22S	27E	01	2	2			
#########	C	01210		#########	#########		ED	21S	27E	30	4	1		07/28/1964	08/01/1964
#########	C	01211		#########	#########		ED	22S	26E	25	1	4	1		
#########	C	01212		#########	#########		ED	23S	28E	13	1	3	1		
#########	C	01213		#########	#########		ED	23S	28E	13	3	1	4		
#########	C	01214		#########	#########		ED	23S	28E	13	3	2	1	08/01/1964	08/02/1964
#########	C	01215		#########	#########		ED	23S	28E	13	3	2	4	08/03/1964	08/04/1964
#########	C	01216		#########	#########		ED	23S	28E	13	1	1	4	08/05/1964	08/06/1964
#########	C	01217		#########	#########		ED	23S	28E	13	3	1	1	08/07/1964	08/11/1964
#########	C	01217	S	#########	#########		ED	23S	29E	16	4	1	4	12/21/1998	01/12/1999
#########	C	01218		#########	#########		ED	23S	28E	13	3	4	3		
#########	C	01219		#########	#########		ED	22S	26E	12	3	3	4		
#########	C	01220		#########	#########		ED	21S	26E	25	2	4	1	07/22/1964	08/10/1964
#########	C	01227		#########	#########		ED	24S	25E	04	3				
#########	C	01228		#########	#########		ED	24S	25E	04	3			10/01/1965	11/01/1965
#########	C	01229		#########	#########		ED	22S	26E	12	3			06/16/1965	06/19/1965
#########	C	01230		#########	#########		ED	22S	27E	26	3	1			
#########	C	01231		#########	#########		ED	24S	25E	05	2	3			
#########	C	01232		#########	#########		ED	23S	28E	34	1	3	2		
#########	C	01233		#########	#########		ED	21S	26E	35	2	1			

#########	C	01234		#########	#########		ED	21S	26E	35	2	1			
#########	C	01235		#########	#########		ED	22S	26E	25	2	1		10/05/1964	11/09/1964
#########	C	01236		#########	#########		ED	23S	28E	17	2				
#########	C	01237		#########	#########		ED	24S	28E	10	2	1	1	10/10/1964	10/15/1964
#########	C	01238		#########	#########		ED	23S	28E	25	1	1			
#########	C	01239		#########	#########		ED	22S	26E	02	3	3			
#########	C	01240		#########	#########		ED	23S	28E	34	3	1		10/01/1964	10/15/1964
#########	C	01241		#########	#########		ED	23S	26E	19	1	3			
#########	C	01242		#########	#########		ED	22S	27E	23	3	3	1	04/30/1965	04/30/1965
#########	C	01243		#########	#########		ED	22S	26E	26	1	3		08/01/1965	11/01/1965
#########	C	01244		#########	#########		ED	24S	28E	06	4	4		11/25/1964	12/04/1964
#########	C	01245		#########	#########		ED	25S	25E	31	3	3			
#########	C	01246		#########	#########		ED	22S	27E	20	3	3	3		
#########	C	01246	AC	#########	#########		ED	23S	26E	35	1	1	1		
#########	C	01246	AC-S	#########	#########		ED	23S	26E	35	1	1	3		12/31/1946
#########	C	01246	X	#########	#########		ED	22S	27E	29	1	1	3		
#########	C	01246	X-3	#########	#########		ED	22S	27E	29	1	4	3		
#########	C	01247		#########	#########		ED	23S	27E	14	3				
#########	C	01248		#########	#########		ED	21S	27E	29	1	3	3	12/15/1964	12/28/1964
#########	C	01250		#########	#########		ED	21S	27E	29	3	3		05/24/1965	06/07/1965
#########	C	01251		#########	#########		ED	21S	26E	23	1	3			
#########	C	01252		#########	#########		ED	21S	27E	32	1	1		03/10/1965	04/02/1965
#########	C	01253		#########	#########		ED	23S	28E	22	1	3	1	05/15/1965	06/04/1965
#########	C	01254		#########	#########		ED	21S	27E	30	3	3			
#########	C	01255		#########	#########		ED	23S	28E	13	3	1	1		
#########	C	01256		#########	#########		ED	23S	28E	14	2	2	3		
#########	C	01257		#########	#########		ED	23S	28E	14	2	1	4		
#########	C	01258		#########	#########		ED	23S	28E	13	3	1	3		
#########	C	01259		#########	#########		ED	23S	27E	15					
#########	C	01260		#########	#########		ED	23S	27E	16					
#########	C	01261		#########	#########		ED	23S	27E	21				03/01/1964	03/11/1964
#########	C	01262		#########	#########		ED	23S	27E	20				05/01/1964	05/05/1965
#########	C	01263		#########	#########		ED	23S	27E	23	1				
#########	C	01264		#########	#########		ED	24S	28E	26	1	4	1		
#########	C	01265		#########	#########		ED	24S	28E	26	2	4	3	12/31/1965	12/31/1965
#########	C	01266		#########	#########		ED	24S	28E	16	2	4			
#########	C	01267		#########	#########		ED	25S	25E	31	4			05/18/1965	05/20/1965
#########	C	01268		#########	#########		ED	23S	28E	11	3	2			
#########	C	01269		#########	#########		ED	22S	26E	24	3	1	4	04/09/1984	04/14/1984
#########	C	01270		#########	#########		ED	21S	27E	30	1	4			
#########	C	01271		#########	#########		ED	22S	26E	11	4	3	4		
#########	C	01272		#########	#########		ED	22S	26E	13	1	1	1		
#########	C	01273		#########	#########		ED	22S	27E	23	3	4		04/21/1964	04/29/1964
#########	C	01274		#########	#########		ED	22S	27E	34	1	3			
#########	C	01275		#########	#########		ED	22S	27E	17	3	2	1	05/31/1965	05/31/1965
#########	C	01276		#########	#########		ED	22S	26E	13	3			05/20/1965	05/23/1965
#########	C	01277		#########	#########		ED	23S	27E	02	2	1	1		
#########	C	01278		#########	#########		ED	25S	28E	28	3	4		04/04/1965	04/08/1965
#########	C	01280		#########	#########		ED	21S	27E	19	4	1	2	06/12/1965	06/15/1965
#########	C	01282		#########	#########		ED	22S	26E	24	1	1			
#########	C	01283		#########	#########		ED	23S	27E	23	1	1			
#########	C	01284		#########	#########		ED	21S	26E	25	2	4		07/01/1965	07/17/1965
#########	C	01285		#########	#########		ED	26S	23E	17	2	3	3	05/15/1965	05/22/1965
#########	C	01286	REPAR	#########	#########		ED	22S	27E	36	3	2		11/28/1978	12/22/1978
#########	C	01287		#########	#########		ED	22S	26E	12	1	1	2		12/31/1943
#########	C	01288		#########	#########		ED	22S	25E	20	4	1			
#########	C	01289		#########	#########		ED	22S	26E	25	1	4	4		
#########	C	01290		#########	#########		ED	24S	28E	04	2	1			
#########	C	01291		#########	#########		ED	22S	27E	06	1	2	3		
#########	C	01292		#########	#########		LE	21S	27E	29	1	3	3		
#########	C	01293		#########	#########		ED	23S	28E	13	1	3	1		
#########	C	01294		#########	#########		ED	22S	26E	13	4	4			
#########	C	01295		#########	#########		ED	21S	26E	35	2	4			
#########	C	01296		#########	#########		ED	22S	27E	17	2	3	1		
#########	C	01297		#########	#########		ED	22S	26E	14	2	2	2		
#########	C	01298		#########	#########		ED	21S	25E	09	2	4			
#########	C	01299		#########	#########		ED	21S	27E	29	1	3	1	11/28/1965	12/08/1965
#########	C	01300		#########	#########		ED	23S	28E	15	4	1	1		
#########	C	01301		#########	#########		ED	23S	24E	29	2	3		02/22/1965	02/25/1965
#########	C	01302		#########	#########		ED	26S	23E	26	3			09/26/1965	09/28/1965
#########	C	01303		#########	#########		ED	23S	28E	36	2	4	4		
#########	C	01304		#########	#########		ED	24S	25E	01	3	3			
#########	C	01305		#########	#########		ED	24S	25E	05	3	3			
#########	C	01306		#########	#########		ED	23S	28E	33	2	3	1		

#########	C	01307		#########	#########		ED	22S	26E	11	3	2			
#########	C	01308		#########	#########		ED	21S	26E	25	2	4	2	11/25/1965	12/16/1965
#########	C	01309		#########	#########		ED	22S	26E	23	4	3	1	12/14/1965	12/17/1965
#########	C	01310		#########	#########		ED	23S	26E	11	2	3	1	01/05/1966	01/22/1966
#########	C	01312		#########	#########		ED	22S	27E	35	1	3		12/28/1966	01/23/1967
#########	C	01313		#########	#########		ED	21S	27E	29					
#########	C	01314		#########	#########		ED	22S	26E	03	4	4	4	01/27/1966	01/30/1966
#########	C	01315		#########	#########		ED	22S	26E	11	4	2	2		
#########	C	01316		#########	#########		ED	25S	24E	23	3	4	3		
#########	C	01317		#########	#########		ED	21S	24E	22	3	2		07/12/1963	07/15/1963
#########	C	01318		#########	#########		ED	21S	27E	28	3	1	4	02/15/1966	02/17/1966
#########	C	01319		#########	#########		ED	22S	26E	12	3			02/15/1966	02/17/1966
#########	C	01320		#########	#########		ED	22S	26E	11	4	3	4		
#########	C	01321		#########	#########		LE	21S	27E	29	3	2		02/18/1966	03/02/1966
#########	C	01323		#########	#########		ED	22S	26E	13	1	2		01/31/1966	01/31/1967
#########	C	01324		#########	#########		ED	23S	26E	11	2	3	1		
#########	C	01325		#########	#########		ED	21S	27E	30	3				
#########	C	01326		#########	#########		ED	26S	24E	01	2	2	3	05/23/1966	05/27/1966
#########	C	01327		#########	#########		ED	25S	24E	04	1			03/08/1966	03/10/1966
#########	C	01328		#########	#########		ED	23S	28E	15	2	3	3		
#########	C	01329		#########	#########		ED	22S	26E	11	3	2			
#########	C	01330		#########	#########		ED	21S	27E	09	3	3	3	04/15/1966	04/18/1966
#########	C	01331		#########	#########		ED	26S	24E	28	3	3		04/12/1966	04/16/1966
#########	C	01332		#########	#########		ED	21S	24E	23	3	2	3		
#########	C	01333		#########	#########		ED	21S	27E	05	4	1	1	05/04/1966	05/11/1966
#########	C	01334		#########	#########		ED	22S	26E	14	4	4		09/20/1966	09/30/1966
#########	C	01335		#########	#########		ED	22S	26E	23	2	1	2	05/17/1966	05/20/1966
#########	C	01338		#########	#########		ED	23S	28E	22	1	1	2	09/03/1966	
#########	C	01337		#########	#########		ED	25S	29E	30	1	2		08/25/1966	08/30/1966
#########	C	01338		#########	#########		ED	22S	26E	12	3			06/06/1966	07/05/1966
#########	C	01339		#########	#########		ED	21S	27E	09	4	1		07/31/1966	08/31/1966
#########	C	01341		#########	#########		ED	23S	28E	21	1	3	3		
#########	C	01342		#########	#########		ED	22S	26E	13	1	4		08/15/1972	08/17/1972
#########	C	01343		#########	#########		ED	21S	27E	29	3	1	3		
#########	C	01344		#########	#########		ED	21S	27E	30	3	2	2		
#########	C	01345		#########	#########		ED	22S	27E	08	3	4			
#########	C	01346		#########	#########		ED	25S	24E	34	4	3		10/15/1966	10/20/1966
#########	C	01347		#########	#########		ED	22S	26E	23	2	2	3	10/03/1966	10/10/1966
#########	C	01349		#########	#########		ED	21S	27E	26	2	3	2	08/01/1966	10/01/1966
#########	C	01350		#########	#########		ED	20S	26E	34	2	3	3	10/30/1966	10/31/1966
#########	C	01351		#########	#########		ED	26S	26E	19	4	2	4		12/31/1930
#########	C	01351	X	#########	#########		ED	26S	26E	20	1	4	4		12/31/1930
#########	C	01351	X-2	#########	#########		ED	26S	26E	20	3	1	3		12/31/1930
#########	C	01352		#########	#########		ED	23S	28E	15	2	4	4		
#########	C	01353		#########	#########		ED	23S	27E	30	2	2			
#########	C	01354		#########	#########		ED	26S	29E	27	4	1			
#########	C	01354	X	#########	#########		ED	26S	29E	26	1	3			
#########	C	01354	X-2	#########	#########		ED	26S	29E	26	4	1			
#########	C	01354	X-3	#########	#########		ED	26S	29E	23	3	1			
#########	C	01354	X-4	#########	#########		ED	26S	29E	22	4	4			
#########	C	01354	X-5	#########	#########		ED	26S	29E	22	3	3			
#########	C	01354	X-6	#########	#########		ED	26S	29E	22	4	1			
#########	C	01354	X-7	#########	#########		ED	26S	29E	27	2	1			
#########	C	01355		#########	#########		ED	26S	29E	27	4	1			
#########	C	01355	X	#########	#########		ED	26S	29E	26	1	3			
#########	C	01355	X,6	#########	#########		ED	26S	29E	22	4	1			
#########	C	01355	X-2	#########	#########		ED	26S	29E	26	4	1			
#########	C	01355	X-3	#########	#########		ED	26S	29E	23	3	1			
#########	C	01355	X-4	#########	#########		ED	26S	29E	22	4	4			
#########	C	01355	X-5	#########	#########		ED	26S	29E	22	3	3			
#########	C	01355	X-7	#########	#########		ED	26S	29E	27	2	1			
#########	C	01356		#########	#########		ED	22S	27E	30	4	2	4	08/01/1967	12/01/1967
#########	C	01357		#########	#########		ED	21S	27E	30	1	4		01/16/1967	03/20/1967
#########	C	01358		#########	#########		ED	22S	26E	14	4	3		03/09/1967	03/25/1967
#########	C	01359		#########	#########		ED	21S	27E	24	4	3			02/20/1967
#########	C	01360		#########	#########		ED	26S	30E	05	3	3	4	04/26/1952	05/15/1952
#########	C	01361		#########	#########		ED	26S	30E	05	3	4	3	05/16/1952	06/01/1952
#########	C	01362		#########	#########		ED	22S	26E	13	3				
#########	C	01363		#########	#########		ED	21S	27E	30	1	3	4		
#########	C	01364		#########	#########		ED	23S	28E	15	2	4	4		
#########	C	01365		#########	#########		ED	22S	26E	14	2	1	1		
#########	C	01366		#########	#########		ED	24S	27E	08	4			11/24/1966	11/26/1966
#########	C	01367		#########	#########		ED	25S	24E	24	3	1		06/22/1967	06/26/1967
#########	C	01368		#########	#########		ED	25S	26E	22	1	1		06/15/1967	06/19/1967

#########	C	01369		#########	#########		ED	22S	26E	25	2	3		06/10/1967	06/19/1967
#########	C	01370		#########	#########		ED	22S	26E	25	2	3	3	07/01/1967	08/01/1967
#########	C	01371		#########	#########		ED	23S	23E	10	4	3	1		05/15/1953
#########	C	01372		#########	#########		ED	22S	26E	25	2	3	4	06/01/1967	07/01/1967
#########	C	01373		#########	#########		ED	21S	27E	30	3	3	2	05/18/1967	06/07/1967
#########	C	01374	1	#########	#########		ED	22S	26E	12				09/20/1967	09/25/1967
#########	C	01374	2	#########	#########		ED	22S	26E	12	3				
#########	C	01375		#########	#########		ED	22S	26E	13	1	3	3		
#########	C	01377		#########	#########		ED	23S	25E	07	1	1			12/20/1969
#########	C	01378		#########	#########		ED	25S	24E	34	1	3			
#########	C	01379		#########	#########		ED	25S	30E	10	3	4	4	01/22/1968	03/20/1968
#########	C	01380		#########	#########		ED	21S	26E	33	3	1	1	05/06/1968	05/18/1968
#########	C	01381		#########	#########		ED	22S	26E	13	1	2	2	02/15/1968	02/27/1968
#########	C	01382		#########	#########		ED	21S	26E	24	4	4			
#########	C	01383		#########	#########		ED	22S	27E	20	3	3	4	03/01/1968	03/01/1968
#########	C	01386		#########	#########		ED	24S	26E	29	1	3		07/25/1968	07/30/1968
#########	C	01387		#########	#########		ED	22S	26E	33	2	3			
#########	C	01388		#########	#########		ED	22S	26E	33	2	3			
#########	C	01389		#########	#########		ED	21S	27E	19	1	3	1	10/05/1968	10/08/1968
#########	C	01390		#########	#########		ED	22S	26E	13	3	3	3	06/30/1950	07/07/1950
#########	C	01391		#########	#########		ED	26S	25E	16	4	4			12/31/1959
#########	C	01392		#########	#########		ED	26S	23E	03	1	1	1	01/09/1969	01/29/1969
#########	C	01393		#########	#########		ED	21S	27E	19	1	3		11/12/1968	12/05/1968
#########	C	01394		#########	#########		ED	24S	24E	19	4	3	4	09/20/1972	11/30/1972
#########	C	01395		#########	#########		ED	20S	26E	35	1	1			
#########	C	01396		#########	#########		ED	25S	24E	34	3	1			
#########	C	01398		#########	#########		ED	21S	27E	30	4	4	2		
#########	C	01399		#########	#########		LE	21S	25E	15	2	3	3		
#########	C	01400		#########	#########		ED	22S	26E	13	3	1		06/02/1969	06/05/1969
#########	C	01401		#########	#########		ED	22S	26E	11	3	2		09/28/1969	10/10/1969
#########	C	01402		#########	#########		ED	22S	26E	13	1	1		11/24/1969	12/20/1969
#########	C	01403		#########	#########		ED	22S	24E	24	1	2	3	07/10/1969	09/03/1969
#########	C	01404	1	#########	#########		ED	22S	26E	20	3	2		09/25/1969	10/15/1969
#########	C	01404	RPR	#########	#########		ED	22S	26E	20	1	1		06/15/1971	06/20/1971
#########	C	01405		#########	#########		ED	22S	26E	30	4	4	4		
#########	C	01407		#########	#########		ED	22S	27E	16	1	3	3		12/31/1947
#########	C	01408		#########	#########		ED	24S	26E	14	2	1		10/28/1969	10/31/1969
#########	C	01409		#########	#########									11/10/1969	11/13/1969
#########	C	01410		#########	#########		ED	22S	26E	23	2	3	2	01/06/1970	01/17/1970
#########	C	01411		#########	#########		ED	25S	28E	04	2	4	4	10/07/1969	10/15/1969
#########	C	01412		#########	#########		ED	22S	26E	11	4	2	2	10/14/1969	11/15/1969
#########	C	01413		#########	#########		ED	22S	26E	12	3	1	1	11/19/1969	11/21/1969
#########	C	01414		#########	#########		ED	25S	24E	01	4	4		04/01/1970	04/03/1970
#########	C	01415		#########	#########		ED	25S	24E	11	2	4		02/16/1970	02/23/1970
#########	C	01416		#########	#########		ED	25S	24E	11	1	2		03/04/1970	03/09/1970
#########	C	01417		#########	#########		ED	25S	25E	05	3	2		03/12/1970	03/27/1970
#########	C	01418		#########	#########		ED	20S	26E	35	1	1	1		
#########	C	01419		#########	#########		ED	22S	26E	11	4	3	4	05/17/1970	10/23/1970
#########	C	01420		#########	#########		ED	23S	27E	06	4	1	3		
#########	C	01421		#########	#########		ED	24S	26E	23	3	2			
#########	C	01422		#########	#########		ED	21S	26E	25	1	4			
#########	C	01423		#########	#########		ED	26S	24E	09	1	1	4	03/17/1970	03/22/1970
#########	C	01424		#########	#########		ED	26S	21E	22	1	2			
#########	C	01425		#########	#########		ED	22S	26E	24	3	3	3	04/14/1970	04/16/1970
#########	C	01426		#########	#########		ED	25S	24E	34	1	1		05/10/1970	04/25/1972
#########	C	01427		#########	#########		ED	25S	24E	34	1	3			
#########	C	01428		#########	#########		ED	25S	24E	34	1	3			
#########	C	01429		#########	#########		ED	25S	25E	06	4	3	3	12/10/1970	12/15/1970
#########	C	01430		#########	#########		ED	22S	26E	12	3	3	2	06/10/1970	06/17/1970
#########	C	01431		#########	#########		ED	25S	28E	34	2	4			
#########	C	01432		#########	#########		ED	26S	28E	23	4	3			
#########	C	01433		#########	#########		ED	25S	28E	10	4	3			
#########	C	01434		#########	#########		ED	21S	26E	35	1	4	4	06/22/1970	06/27/1970
#########	C	01435		#########	#########		ED	23S	26E	25	4	4	4	03/13/1985	04/08/1985
#########	C	01436		#########	#########		ED	23S	27E	19	4	2			
#########	C	01437		#########	#########		ED	22S	26E	25	1				
#########	C	01438		#########	#########		ED	22S	26E	13	3	4	1	06/23/1972	06/25/1972
#########	C	01439		#########	#########		ED	22S	26E	25	1			09/11/1970	10/03/1970
#########	C	01440		#########	#########		ED	21S	26E	35	2	4	1	05/08/1973	05/12/1973
#########	C	01441		#########	#########		ED	21S	27E	19	3	3	2	07/27/1978	02/14/1979
#########	C	01442		#########	#########		ED	24S	28E	10	2	1		10/10/1970	10/17/1970
#########	C	01443		#########	#########		ED	23S	28E	25	1	2		10/27/1970	11/08/1970
#########	C	01444		#########	#########		ED	22S	26E	11	3	4		11/09/1970	12/05/1970
#########	C	01445		#########	#########		ED	22S	26E	27	4			11/20/1970	12/04/1970

#########	C	01446		#########	#########		ED	23S	28E	14						
#########	C	01447		#########	#########		ED	22S	27E	06	2	2	4			
#########	C	01448		#########	#########		ED	23S	28E	06	4	4				
#########	C	01449		#########	#########		ED	21S	27E	21	3	3	1	03/12/1971	04/10/1971	
#########	C	01450		#########	#########		ED	23S	28E	14	1	2	2			
#########	C	01451		#########	#########		ED	21S	25E	22	3	3		03/19/1971	06/06/1971	
#########	C	01452		#########	#########		ED	24S	27E	22				07/21/1971	07/23/1971	
#########	C	01453		#########	#########		ED	25S	28E	36				07/17/1971	07/20/1971	
#########	C	01454		#########	#########		ED	24S	26E	30	3	1		09/03/1983	09/06/1983	
#########	C	01455		#########	#########		ED	21S	25E	26	2	3		07/10/1971	07/12/1971	
#########	C	01456		#########	#########		ED	21S	25E	33	2	2	4	07/03/1971	07/05/1971	
#########	C	01457		#########	#########		ED	22S	28E	30	4	4				
#########	C	01458		#########	#########		ED	21S	27E	30	3	4		08/20/1971	08/22/1971	
#########	C	01459		#########	#########		ED	22S	26E	25	2	3		08/25/1971	08/31/1971	
#########	C	01460		#########	#########		ED	20S	26E	26	3	3				
#########	C	01461		#########	#########		ED	22S	26E	13	1	2	1	12/01/1971	12/06/1971	
#########	C	01462		#########	#########		ED	22S	26E	02	3	4	4			
#########	C	01463		#########	#########		ED	23S	26E	22	3	2	2	10/17/1971	11/01/1971	
#########	C	01464		#########	#########		ED	22S	27E	27	3	3				
#########	C	01465		#########	#########		ED	22S	26E	27	2			02/16/1972	02/25/1972	
#########	C	01466		#########	#########		ED	22S	27E	36	3	3	1			
#########	C	01467		#########	#########		ED	22S	26E	23	2			05/30/1972	06/06/1972	
#########	C	01468		#########	#########		ED	22S	26E	12	3	1	1	03/28/1972	04/15/1972	
#########	C	01469		#########	#########		ED	21S	27E	29	3	1	3			
#########	C	01470		#########	#########		ED	21S	25E	06	4	2		03/28/1972	05/20/1972	
#########	C	01471		#########	#########		ED	22S	26E	24	3	3	3	04/10/1972	07/01/1972	
#########	C	01472		#########	#########		ED	23S	28E	28	2	3	2	06/01/1974	06/28/1974	
#########	C	01473		#########	#########		ED	23S	27E	25	3	1	1			
#########	C	01474		#########	#########		ED	25S	24E	34						
#########	C	01475	CLW	#########	#########		ED	22S	26E	11	4	2	4	06/19/1972	07/08/1972	
#########	C	01476		#########	#########		ED	21S	27E	30	4	4	4			
#########	C	01477		#########	#########		ED	23S	28E	19	3	3	1	12/01/1974	04/10/1975	
#########	C	01478		#########	#########		ED	22S	24E	30	4	2	2	07/02/1972	07/10/1972	
#########	C	01480		#########	#########		ED	22S	26E	13	1	3	1	01/24/1973	03/20/1973	
#########	C	01481		#########	#########		ED	21S	26E	29	3	3		05/31/1972	07/19/1972	
#########	C	01482		#########	#########		ED	21S	26E	35	2	3	2	10/09/1972	10/12/1972	
#########	C	01483		#########	#########		ED	21S	24E	10	4	4		09/04/1972	09/09/1972	
#########	C	01484		#########	#########		ED	22S	26E	13	1	2	4	08/31/1972	09/10/1972	
#########	C	01485		#########	#########		ED	23S	23E	14	2	3		09/10/1972	09/15/1972	
#########	C	01486		#########	#########		ED	21S	26E	07	3	2				
#########	C	01487		#########	#########		ED	23S	28E	22	1	4	3	12/07/1977	12/22/1977	
#########	C	01488		#########	#########		ED	22S	26E	13	1	1	1	10/10/1972	11/10/1972	
#########	C	01489		#########	#########		ED	24S	23E	25	3	2	2	03/15/1973	07/12/1973	
#########	C	01490		#########	#########									10/15/1972	12/01/1972	
#########	C	01491		#########	#########		ED	22S	26E	13	1	3	3	02/10/1972	03/24/1973	
#########	C	01492		#########	#########		ED	22S	25E	30	4	2	1	11/27/1972	11/30/1972	
#########	C	01493		#########	#########		ED	22S	27E	09	3	3	2	01/29/1973	01/30/1973	
#########	C	01494		#########	#########		ED	24S	26E	25	3	2				
#########	C	01495		#########	#########		ED	22S	26E	13	1			11/22/1973	01/12/1974	
#########	C	01496		#########	#########		ED	21S	26E	35	2	3	2	03/29/1973	04/03/1973	
#########	C	01497		#########	#########		ED	22S	26E	13	1	3	3			
#########	C	01498		#########	#########		ED	22S	26E	03	1	2	2			
#########	C	01499		#########	#########		ED	21S	27E	30	1	3		03/08/1976	03/20/1976	
#########	C	01500		#########	#########		ED	21S	26E	25	4	2	2	05/06/1974	05/23/1974	
#########	C	01501		#########	#########		ED	21S	26E	03	3	2		06/14/1973	06/18/1973	
#########	C	01502		#########	#########		ED	22S	26E	26	1					
#########	C	01503		#########	#########		ED	22S	26E	03	4	1				
#########	C	01504		#########	#########		ED	22S	27E	17	2	3	4	09/25/1973	10/03/1973	
#########	C	01505		#########	#########		ED	24S	24E	16	1					
#########	C	01506		#########	#########		ED	22S	26E	26	2	3		03/10/1974	04/30/1974	
#########	C	01507		#########	#########		ED	22S	26E	25	1	4	1			
#########	C	01508		#########	#########		ED	22S	28E	18	4	1	1	08/24/1973	08/25/1973	
#########	C	01509		#########	#########		ED	21S	27E	30	3	1	1	09/10/1973	09/15/1973	
#########	C	01510		#########	#########		ED	22S	26E	13	1			10/01/1973	11/02/1973	
#########	C	01511		#########	#########		ED	22S	26E	14	2	1	1	10/31/1973	11/04/1973	
#########	C	01512		#########	#########		ED	21S	27E	31						
#########	C	01513		#########	#########		ED	22S	26E	22	1			11/03/1973	11/13/1973	
#########	C	01514		#########	#########		ED	22S	26E	23	2	3		04/06/1974	05/05/1974	
#########	C	01515		#########	#########		ED	22S	26E	26						
#########	C	01516		#########	#########		ED	22S	26E	26	1					
#########	C	01517		#########	#########		ED	22S	26E	33	2	4	4			
#########	C	01518		#########	#########		ED	22S	26E	14	4	3	2	10/23/1973	11/04/1973	
#########	C	01519		#########	#########		ED	24S	23E	25	3	1		10/29/1973	11/10/1973	
#########	C	01520		#########	#########		ED	21S	27E	19	4	1	4	04/08/1974	04/12/1974	

#########	C	01522		#########	#########		ED	25S	28E	22	1			07/15/1975	09/10/1975
#########	C	01523		#########	#########		ED	22S	27E	35	1	3	3	12/28/1973	01/03/1974
#########	C	01524		#########	#########		ED	21S	26E	08	4	4			
#########	C	01525		#########	#########		ED	21S	25E	02	4	1	4		
#########	C	01526		#########	#########		ED	22S	27E	30	1	1	1		
#########	C	01527		#########	#########		ED	23S	24E	25	2	1	2		
#########	C	01528		#########	#########		ED	23S	24E	29	2	4	1		
#########	C	01529		#########	#########		ED	21S	26E	21	2	4	2	04/01/1974	04/01/1974
#########	C	01530		#########	#########		ED	21S	24E	26	2	2	1	03/20/1974	04/08/1974
#########	C	01531		#########	#########		ED	23S	24E	21	1	2			
#########	C	01532		#########	#########		ED	23S	24E	09	1	4			
#########	C	01533		#########	#########		ED	22S	26E	25	1				
#########	C	01534		#########	#########		ED	22S	26E	03	1	3	3	04/01/1974	04/01/1975
#########	C	01535		#########	#########		ED	22S	26E	26	1	1			
#########	C	01536		#########	#########		ED	23S	26E	20	1	2	4		
#########	C	01537		#########	#########		ED	23S	28E	19	3	1	1		
#########	C	01538		#########	#########		ED	22S	26E	13	2	1			
#########	C	01539		#########	#########		ED	22S	26E	13	1	1	1	10/06/1987	10/20/1987
#########	C	01540		#########	#########		ED	22S	26E	13	1	1	4	04/05/1975	04/12/1975
#########	C	01541		#########	#########		ED	22S	26E	13	3			05/02/1974	05/19/1974
#########	C	01542		#########	#########		ED	22S	26E	13	3			08/07/1974	08/18/1974
#########	C	01543		#########	#########		ED	21S	26E	09	1	4	4	05/07/1974	05/09/1974
#########	C	01544		#########	#########		ED	23S	26E	32	1	2	2		12/31/1944
#########	C	01545		#########	#########		ED	22S	27E	16	1	3	1	03/03/1975	07/01/1975
#########	C	01546		#########	#########		ED	24S	25E	35	3	3	1	07/08/1974	08/02/1974
#########	C	01547		#########	#########		ED	23S	27E	02	1	3	3		
#########	C	01548		#########	#########		ED	23S	26E	11	2	3		09/05/1974	10/06/1974
#########	C	01550		#########	#########		ED	21S	27E	30	1	4	2	08/01/1974	12/31/1928
#########	C	01551		#########	#########		ED	22S	27E	17	3	4	1		
#########	C	01552		#########	#########		ED	25S	25E	11	1			08/05/1974	08/10/1974
#########	C	01553		#########	#########		ED	21S	27E	29	1	1	3	05/30/1974	06/21/1974
#########	C	01554		#########	#########		ED	22S	27E	08	3	3	3		
#########	C	01555		#########	#########		ED	24S	24E	02	2	3	3	07/08/1974	07/18/1974
#########	C	01556		#########	#########		ED	22S	26E	11	4	4	4	07/15/1975	08/10/1975
#########	C	01557		#########	#########		ED	22S	26E	11	3	2	4	10/07/1974	11/13/1974
#########	C	01558		#########	#########		ED	21S	26E	09	4	4			
#########	C	01559		#########	#########		ED	22S	26E	13	1	2	1	07/20/1974	08/25/1974
#########	C	01560		#########	#########		ED	22S	27E	16	1	2		08/13/1975	02/15/1976
#########	C	01561		#########	#########		ED	23S	27E	10	4	3	3		
#########	C	01562		#########	#########		ED	23S	27E	14	1	2	2		
#########	C	01563		#########	#########		ED	21S	27E	21	3	2			
#########	C	01564		#########	#########		ED	21S	24E	25	3	2	1		
#########	C	01565		#########	#########		ED	21S	26E	13	4				
#########	C	01566		#########	#########		ED	23S	25E	28	2	2	2		
#########	C	01567		#########	#########		ED	21S	26E	35	2	3	3	11/10/1974	11/12/1974
#########	C	01568		#########	#########		LE	23S	24E	08	3	4	4		
#########	C	01569		#########	#########		ED	26S	29E	22	1	4	4		
#########	C	01570		#########	#########		ED	26S	29E	26	3	1			
#########	C	01571		#########	#########		ED	22S	26E	01	3	2	3		12/31/1938
#########	C	01572		#########	#########		ED	23S	26E	13	3	3	3	01/27/1977	02/07/1977
#########	C	01573		#########	#########		ED	25S	28E	20	4	2	4	01/15/1975	01/20/1975
#########	C	01574		#########	#########		ED	22S	26E	23	2	2	3		
#########	C	01575		#########	#########		ED	21S	24E	12	4	2	2		
#########	C	01576		#########	#########		ED	22S	26E	02	3	4			
#########	C	01577		#########	#########		ED	22S	26E	13	1	3	2	09/08/1980	10/16/1980
#########	C	01578		#########	#########		ED	22S	27E	17	3	4	1	02/25/1975	02/25/1975
#########	C	01579		#########	#########		ED	21S	26E	33	1	1	2	05/31/1975	07/07/1975
#########	C	01580		#########	#########		ED	21S	27E	32	2	1	1		
#########	C	01581		#########	#########		ED	21S	27E	32	1	1	1	03/10/1976	03/30/1976
#########	C	01583		#########	#########		ED	21S	27E	25	2	3	3	05/14/1975	05/29/1975
#########	C	01584		#########	#########		ED	21S	26E	35	2	1		06/15/1975	06/18/1975
#########	C	01585		#########	#########		ED	20S	26E	35	1	1	1	01/25/1976	01/28/1976
#########	C	01586		#########	#########		ED	20S	26E	35	1	1	3	10/01/1975	03/11/1976
#########	C	01587		#########	#########		ED	23S	26E	20	1	2	4		
#########	C	01588		#########	#########		ED	22S	26E	13	1	3	2	09/06/1975	09/12/1975
#########	C	01589		#########	#########		ED	22S	26E	18	3	4			
#########	C	01590		#########	#########		ED	22S	27E	13	1	3		06/02/1975	06/30/1975
#########	C	01591		#########	#########		ED	21S	27E	30	3	2	2	06/23/1975	06/27/1975
#########	C	01592		#########	#########		ED	23S	26E	07	3	1	1		
#########	C	01594		#########	#########		ED	21S	26E	33	1	1	2	05/15/1976	06/12/1976
#########	C	01595		#########	#########		ED	23S	27E	15					
#########	C	01596		#########	#########		ED	21S	26E	13	3	2		08/06/1975	08/07/1975
#########	C	01597		#########	#########		ED	22S	26E	12	3	3	3	04/26/1979	04/27/1979
#########	C	01598		#########	#########		ED	21S	27E	28	3	4	3		

#########	C	01599		#########	#########		ED	22S	26E	12	3	3	3	09/01/1975	09/09/1975
#########	C	01600		#########	#########		ED	22S	26E	23	2	4		11/07/1975	11/15/1975
#########	C	01601		#########	#########		ED	22S	26E	35	2	3	2	09/09/1975	09/15/1975
#########	C	01602		#########	#########		ED	21S	26E	25	2	1	3		
#########	C	01603		#########	#########		ED	22S	27E	13	2	1			
#########	C	01604		#########	#########		ED	22S	26E	12	4	3	4		
#########	C	01605		#########	#########		ED	21S	25E	35	2	3	2		
#########	C	01606		#########	#########		ED	23S	27E	29	2	1			
#########	C	01607		#########	#########		ED	22S	27E	16	1	2			
#########	C	01608		#########	#########		ED	26S	28E	29					
#########	C	01609		#########	#########		ED	26S	28E	28					
#########	C	01610		#########	#########		ED	26S	28E	24					
#########	C	01611		#########	#########		ED	26S	28E	23					
#########	C	01612		#########	#########		ED	26S	28E	22					
#########	C	01613		#########	#########		ED	26S	28E	21					
#########	C	01614		#########	#########		ED	26S	28E	14					
#########	C	01615		#########	#########		ED	26S	28E	13					
#########	C	01616		#########	#########		ED	24S	26E	23	4	2		10/08/1976	11/04/1976
#########	C	01617		#########	#########		ED	22S	26E	13	1	4	2		
#########	C	01618		#########	#########		ED	23S	27E	07	4	4	4	10/08/1975	10/25/1975
#########	C	01619		#########	#########		ED	25S	25E	04	4	4	4	06/22/1976	07/02/1977
#########	C	01620		#########	#########		ED	22S	26E	13	2	1	4		
#########	C	01621		#########	#########		ED	22S	27E	08	3	1	3		08/31/1947
#########	C	01622		#########	#########		ED	21S	26E	35	2	3	2	04/07/1976	04/15/1976
#########	C	01623		#########	#########		ED	22S	27E	24	3	3	1		
#########	C	01624		#########	#########		ED	21S	27E	30	2	1	2		
#########	C	01625		#########	#########		ED	22S	27E	07	1			05/20/1976	06/10/1976
#########	C	01626		#########	#########		ED	23S	26E	13	1	3		06/28/1976	07/16/1976
#########	C	01627		#########	#########		ED	23S	29E	28	4	4	1	11/01/1975	11/04/1975
#########	C	01628		#########	#########		ED	22S	26E	13	3	3	3	10/25/1975	11/04/1975
#########	C	01629		#########	#########		ED	21S	26E	35	2	3	2	03/27/1976	03/27/1976
#########	C	01630		#########	#########		ED	22S	26E	26	1	2		05/14/1977	05/26/1977
#########	C	01631		#########	#########		ED	22S	26E	12	3	4	3	11/06/1975	11/12/1975
#########	C	01632		#########	#########		ED	23S	27E	07	4	2	3	05/15/1985	06/06/1985
#########	C	01633		#########	#########		ED	22S	26E	01	1	1	2		
#########	C	01634		#########	#########		ED	23S	28E	06	4	2		12/12/1975	02/03/1976
#########	C	01635		#########	#########		ED	23S	26E	11				03/04/1976	03/22/1976
#########	C	01636		#########	#########		ED	22S	26E	13	1	3		12/09/1977	12/19/1977
#########	C	01639		#########	#########		ED	23S	26E	15	4	2	4	11/30/1975	06/05/1976
#########	C	01640		#########	#########		ED	22S	26E	02	4	4	3		
#########	C	01641		#########	#########		ED	22S	26E	02	1	4		02/02/1976	02/28/1976
#########	C	01642		#########	#########		ED	23S	26E	13	1	2	1	01/27/1976	02/29/1976
#########	C	01643		#########	#########		ED	21S	26E	17	2	3	2	05/05/1976	06/04/1976
#########	C	01644		#########	#########		ED	21S	27E	29	1	1		02/25/1976	03/01/1976
#########	C	01645		#########	#########		ED	21S	26E	25	2	4		02/29/1976	03/05/1976
#########	C	01646		#########	#########		ED	24S	27E	13					
#########	C	01646	X	#########	#########		ED	24S	27E	13	1				
#########	C	01646	X 2	#########	#########		ED	24S	27E	13	2				
#########	C	01646	X 3	#########	#########		ED	24S	27E	13	3				
#########	C	01646	X 4	#########	#########		ED	24S	27E	13	4				
#########	C	01647		#########	#########		ED	23S	26E	01	3	3	4	02/08/1976	02/14/1976
#########	C	01648		#########	#########		ED	23S	28E	29	3	2		10/01/1976	10/15/1976
#########	C	01649		#########	#########		ED	21S	27E	29	1	1	3	06/07/1996	06/08/1996
#########	C	01650		#########	#########		ED	21S	27E	29	4	4		02/24/1976	02/25/1976
#########	C	01651		#########	#########		ED	21S	27E	29	4	4	4	02/22/1976	02/29/1976
#########	C	01652		#########	#########		ED	22S	26E	13	1	2		08/22/1983	08/22/1983
#########	C	01653		#########	#########		ED	21S	27E	29	1	4		04/11/1976	04/16/1976
#########	C	01654		#########	#########		ED	22S	26E	13	1	3		02/27/1976	04/01/1976
#########	C	01655		#########	#########		ED	22S	26E	26	3	4		07/10/1976	10/15/1976
#########	C	01656		#########	#########		ED	22S	25E	02	2	3			
#########	C	01657		#########	#########		ED	22S	26E	01	3	3			
#########	C	01658		#########	#########		ED	22S	26E	12	3	3		04/15/1976	04/23/1976
#########	C	01659		#########	#########		ED	22S	26E	14	2	4	4	07/05/1976	07/12/1976
#########	C	01661		#########	#########		ED	23S	27E	13	1	3	1	07/18/1976	08/22/1976
#########	C	01662		#########	#########		ED	21S	27E	29	1	3		04/14/1976	04/16/1976
#########	C	01664		#########	#########		ED	21S	27E	30	1	2	3	04/03/1976	04/08/1976
#########	C	01665		#########	#########		ED	23S	26E	01	3	4	4	03/22/1976	04/08/1976
#########	C	01666		#########	#########		ED	22S	26E	23	2	3		03/23/1975	03/24/1975
#########	C	01667		#########	#########		ED	25S	29E	16	2	2	2		
#########	C	01668		#########	#########		ED	26S	28E	12	3	3		03/22/1976	04/02/1976
#########	C	01670		#########	#########		ED	23S	27E	05	2	4	4	05/27/1976	06/05/1976
#########	C	01671		#########	#########		ED	23S	27E	05	2	3	3	05/03/1976	05/21/1976
#########	C	01672		#########	#########		ED	23S	26E	13	3	4		06/06/1976	06/25/1976
#########	C	01673		#########	#########		ED	22S	26E	13	1	1		04/10/1976	04/27/1976

########	C	01674		########	########		ED	23S	26E	12	1	1	3	05/16/1976	06/11/1976
########	C	01675		########	########		ED	21S	26E	35	2	3			
########	C	01676		########	########		ED	21S	27E	19	2	3			
########	C	01677		########	########		ED	22S	27E	13	3	1		05/17/1976	05/19/1976
########	C	01678		########	########		ED	23S	26E	12	2	3	3	05/29/1976	11/08/1976
########	C	01679		########	########		ED	22S	26E	13	1			01/26/1977	02/01/1977
########	C	01680		########	########		ED	21S	26E	32	2	2		06/08/1976	11/09/1976
########	C	01681		########	########		ED	22S	26E	25	1	3	2	06/28/1976	07/03/1976
########	C	01682		########	########		ED	22S	27E	23	3	1	1		
########	C	01683		########	########		ED	23S	26E	13	4				
########	C	01684		########	########		ED	22S	26E	26	1				
########	C	01685		########	########		ED	21S	27E	19	1	3	3	07/26/1976	07/27/1976
########	C	01686		########	########		ED	21S	27E	30	3	4	2	08/20/1976	08/05/1976
########	C	01687		########	########		ED	21S	27E	30	3	4	2	08/18/1985	08/18/1985
########	C	01688		########	########		ED	25S	25E	04	4	2	2		
########	C	01689		########	########		ED	21S	26E	06	3	3	1		
########	C	01690		########	########		ED	22S	26E	11	3	4	3		
########	C	01691		########	########		ED	22S	27E	30	1	1	3	07/19/1976	12/29/1976
########	C	01692		########	########		ED	21S	27E	25	2	1	3	06/20/1976	07/22/1976
########	C	01693		########	########		ED	24S	27E	12	3	4	3		
########	C	01694		########	########		ED	22S	27E	13	1	4	4		
########	C	01695		########	########		ED	22S	27E	13	4	1	3		
########	C	01696		########	########		ED	22S	26E	18	3	4			
########	C	01697		########	########		ED	21S	25E	01	4	4	2		
########	C	01698		########	########		ED	22S	26E	23	4	1	4	08/23/1976	09/23/1976
########	C	01699		########	########		ED	23S	28E	06	4	2		06/20/1977	07/15/1977
########	C	01700		########	########		ED	22S	27E	34	3	3		08/02/1976	08/23/1976
########	C	01701		########	########		ED	23S	28E	29	4	4	1		
########	C	01702		########	########		ED	23S	26E	12	1	1	2		
########	C	01703		########	########		ED	22S	26E	11	4	4	4		
########	C	01704		########	########		ED	23S	28E	28	4	4	2		
########	C	01705		########	########		XX	25S	25E	03	3	1	3	09/09/1976	09/25/1976
########	C	01706		########	########		ED	22S	26E	13	2	4	4	08/18/1976	09/09/1976
########	C	01707		########	########		ED	22S	26E	11	3	3	3	08/07/1976	08/18/1976
########	C	01708		########	########		ED	23S	26E	11	2	3		05/01/1977	06/26/1978
########	C	01709		########	########		ED	21S	27E	29				09/03/1976	09/03/1976
########	C	01710		########	########		ED	22S	26E	14	4			09/15/1976	09/20/1976
########	C	01711		########	########		ED	22S	26E	13	1			09/08/1976	09/15/1976
########	C	01713		########	########		ED	22S	27E	23	3	1	3	09/26/1976	09/27/1976
########	C	01714		########	########		ED	22S	26E	13	1			09/30/1976	10/05/1976
########	C	01715		########	########		ED	22S	26E	14	4	2	4	09/25/1976	11/20/1976
########	C	01716		########	########		ED	24S	24E	05	1	4	4		
########	C	01717		########	########		ED	23S	28E	32	4	1	2		
########	C	01718		########	########		ED	25S	25E	05	4	2	1	12/05/1976	02/28/1977
########	C	01719		########	########		ED	23S	27E	29	2	1			
########	C	01720		########	########		ED	23S	26E	31	3	1		05/26/1977	05/29/1977
########	C	01721		########	########		XX	24S	27E	25	1			01/02/1977	05/27/1977
########	C	01722		########	########		ED	22S	27E	13	1	1	3	11/23/1976	09/10/1977
########	C	01723		########	########		ED	22S	26E	03	1	1		10/25/1983	11/06/1983
########	C	01724		########	########		ED	23S	26E	34				11/03/1976	11/06/1976
########	C	01725		########	########		ED	22S	26E	13	1			10/15/1977	11/26/1977
########	C	01726		########	########		ED	21S	26E	17	2			01/06/1977	01/28/1977
########	C	01728		########	########		ED	22S	26E	13	2	4			
########	C	01729		########	########		ED	22S	26E	11	3	2		05/03/1977	05/05/1977
########	C	01731		########	########		ED	24S	28E	05	2	4		01/15/1977	03/10/1977
########	C	01732		########	########		ED	22S	26E	13	1			05/01/1978	05/12/1978
########	C	01733		########	########		ED	23S	26E	13	3	3	1	04/15/1977	06/16/1977
########	C	01734		########	########		ED	21S	26E	17	2	3	2	01/28/1977	02/17/1977
########	C	01735		########	########		ED	22S	26E	01	4	3	3	02/25/1977	02/26/1977
########	C	01736		########	########		ED	21S	26E	17	3	2	4	02/24/1978	04/01/1978
########	C	01737		########	########		ED	22S	27E	13	1				
########	C	01738		########	########		ED	22S	25E	16	3	2	4	03/17/1977	03/21/1977
########	C	01739		########	########		ED	22S	26E	25				03/29/1977	07/03/1977
########	C	01740		########	########		ED	22S	26E	11	4	3	4	04/02/1977	05/04/1977
########	C	01741		########	########		ED	22S	26E	13	1				
########	C	01742		########	########		ED	22S	26E	13	1			07/10/1977	07/18/1977
########	C	01743		########	########		ED	23S	26E	13	3	3	1	04/02/1977	05/04/1977
########	C	01744		########	########		ED	22S	27E	26	4	4		06/02/1977	06/09/1977
########	C	01745		########	########		ED	22S	26E	14	4				
########	C	01746		########	########		ED	21S	27E	31	3	3			
########	C	01747		########	########		ED	24S	28E	12				04/06/1977	05/02/1977
########	C	01749		########	########		ED	22S	27E	32	3			01/30/1987	02/05/1987
########	C	01750		########	########		ED	23S	26E	12	2	3	3		
########	C	01751		########	########		ED	22S	26E	11	4	4	3	05/11/1978	05/16/1978

#########	C	01752		#########	#########		ED	22S	26E	23	4	1		04/12/1978	04/24/1978
#########	C	01753		#########	#########		ED	20S	26E	35	1	1	1	05/20/1977	05/31/1977
#########	C	01754		#########	#########		ED	22S	26E	01	3	2	1		
#########	C	01755		#########	#########		ED	21S	27E	29	3	2		07/29/1977	11/21/1977
#########	C	01756		#########	#########		ED	22S	26E	25	1	1	3		
#########	C	01757		#########	#########		ED	22S	27E	06	3	4			
#########	C	01758		#########	#########		ED	22S	25E	16	3	2	4	05/28/1977	06/20/1977
#########	C	01759		#########	#########		ED	22S	26E	13	1	2		06/17/1977	06/18/1977
#########	C	01760		#########	#########		ED	22S	26E	12	3				
#########	C	01761		#########	#########		ED	22S	27E	35	3			06/09/1977	06/13/1977
#########	C	01762		#########	#########		ED	22S	26E	13	1	2		11/23/1996	11/27/1996
#########	C	01763		#########	#########		ED	22S	26E	12	3				
#########	C	01764		#########	#########		ED	22S	26E	23				07/01/1977	07/09/1977
#########	C	01765		#########	#########		ED	23S	26E	13	1	2		08/22/1977	07/01/1977
#########	C	01766		#########	#########		ED	23S	28E	23	4	3	3		
#########	C	01767		#########	#########		ED	23S	27E	29	4	1			
#########	C	01768		#########	#########		ED	22S	27E	20	1	2		07/22/1977	07/22/1977
#########	C	01769		#########	#########		ED	22S	26E	23	4	1	2	07/15/1977	07/28/1977
#########	C	01770		#########	#########		ED	22S	26E	01	3				12/31/1946
#########	C	01772		#########	#########		ED	22S	26E	25	1	1	2	05/01/1985	05/01/1985
#########	C	01773		#########	#########		ED	23S	28E	21	1	3	3		
#########	C	01773	S	#########	#########		ED	23S	28E	21	2	3	3		
#########	C	01774		#########	#########		ED	22S	27E	23	3	1	3		
#########	C	01775		#########	#########		ED	22S	27E	29	2	1			
#########	C	01776		#########	#########		ED	22S	27E	23	1	3		09/07/1977	09/16/1977
#########	C	01777		#########	#########		ED	26S	31E	08				09/09/1977	09/16/1977
#########	C	01778		#########	#########		ED	22S	26E	23	2	1		10/04/1977	10/14/1977
#########	C	01779		#########	#########		ED	23S	28E	08	1	1	3	08/29/1980	08/30/1980
#########	C	01780		#########	#########		ED	22S	26E	23	2	2	3	10/24/1977	11/25/1977
#########	C	01781		#########	#########		ED	23S	27E	19	4	2		08/18/1978	09/18/1978
#########	C	01782		#########	#########		ED	22S	26E	11	3	2	2	12/15/1977	12/24/1977
#########	C	01783		#########	#########		ED	22S	26E	11	3	2			
#########	C	01784		#########	#########		ED	22S	26E	12	3			12/12/1977	12/16/1977
#########	C	01785		#########	#########		ED	22S	26E	11	4	2		01/28/1978	04/14/1978
#########	C	01786		#########	#########		ED	22S	26E	08	3				
#########	C	01787		#########	#########		ED	26S	28E	23	4	4			
#########	C	01788		#########	#########		ED	22S	26E	30	4	2	4	03/25/1978	05/14/1978
#########	C	01789		#########	#########		ED	23S	28E	23	1	2	3	04/26/1979	05/04/1979
#########	C	01790		#########	#########		ED	22S	27E	06	1	1		02/20/1978	02/25/1978
#########	C	01791		#########	#########		ED	22S	26E	14	4	2	4	03/31/1978	04/15/1978
#########	C	01792		#########	#########		ED	22S	26E	11	4	3	4	04/24/1978	04/27/1978
#########	C	01793		#########	#########		ED	21S	26E	17	1				
#########	C	01794		#########	#########		ED	22S	26E	13					
#########	C	01795		#########	#########		ED	22S	26E	14	4	2	4	04/20/1978	05/22/1978
#########	C	01796		#########	#########		ED	22S	26E	23	4	1	1	04/03/1978	04/22/1978
#########	C	01797		#########	#########		ED	21S	26E	32	2	1	1		
#########	C	01798		#########	#########		ED	22S	26E	13	1			05/03/1978	05/09/1978
#########	C	01799		#########	#########		ED	22S	26E	14	1	4	3	10/06/1982	10/08/1982
#########	C	01800		#########	#########		ED	22S	26E	14	4	4			
#########	C	01801		#########	#########		ED	22S	27E	34	3	3		05/22/1978	06/10/1978
#########	C	01802		#########	#########		ED	21S	27E	19	3	3	4		
#########	C	01803		#########	#########		ED	21S	27E	31	3	3			
#########	C	01804		#########	#########		ED	22S	26E	23	2	1		05/15/1978	06/09/1978
#########	C	01805		#########	#########		ED	22S	26E	23	3			06/16/1978	06/24/1978
#########	C	01806		#########	#########		ED	23S	26E	12	3	2	4	06/25/1978	03/03/1979
#########	C	01807		#########	#########		ED	21S	26E	17	2	3	1	03/20/1979	03/29/1979
#########	C	01808		#########	#########		ED	24S	29E	17					
#########	C	01809		#########	#########		ED	22S	26E	14	4			09/28/1978	11/22/1978
#########	C	01810		#########	#########		ED	23S	26E	11	2	4	2		
#########	C	01811		#########	#########		ED	22S	26E	26	1	2	2	11/01/1979	11/21/1979
#########	C	01812		#########	#########		ED	23S	26E	12	1	1	4	08/14/1978	08/23/1978
#########	C	01813		#########	#########		ED	22S	28E	11	3	2		04/23/1979	04/30/1979
#########	C	01814		#########	#########		ED	21S	27E	29	1	4	4		
#########	C	01816		#########	#########		ED	23S	28E	23	1	3	1	07/12/1979	07/27/1979
#########	C	01817		#########	#########		ED	21S	26E	17	2	4		08/20/1978	09/04/1978
#########	C	01818		#########	#########		ED	22S	26E	14	2	2	2	02/28/1979	04/04/1979
#########	C	01819	M	#########	#########		ED	22S	28E	29	2	1	1		
#########	C	01819	M-2	#########	#########		ED	22S	28E	29	3	1	1		
#########	C	01819	M-3	#########	#########		ED	22S	28E	29	3	2	1		
#########	C	01819	M-4	#########	#########		ED	22S	28E	29	4	1	4		
#########	C	01819	M-5	#########	#########		ED	22S	28E	28	3	3	1		
#########	C	01819	M-6	#########	#########		ED	22S	28E	32	2	2	2		
#########	C	01819	M-7	#########	#########		ED	22S	28E	33	1	4	1		
#########	C	01819	M-8	#########	#########		ED	22S	28E	29	1	3	4		

#########	C	01819	M-9	#########	#########		ED	22S	28E	30	2	1	3			
#########	C	01820		#########	#########		ED	22S	27E	09	4	3	1			
#########	C	01821		#########	#########		ED	21S	26E	17	2	2			10/25/1978	10/25/1978
#########	C	01822		#########	#########		ED	23S	26E	13	1	3			09/29/1989	10/23/1989
#########	C	01823		#########	#########		ED	22S	27E	07	2	4				
#########	C	01824		#########	#########		ED	22S	26E	13	4				11/13/1978	12/29/1978
#########	C	01825		#########	#########		ED	23S	26E	13	1	3			10/10/1978	10/28/1978
#########	C	01826		#########	#########		ED	23S	24E	28	1	4			02/24/1978	08/21/1978
#########	C	01827		#########	#########		CH	21S	26E	35	2	3	1			
#########	C	01829		#########	#########		ED	22S	27E	28	4	2	3			06/30/1946
#########	C	01830		#########	#########		ED	23S	25E	32	3					
#########	C	01831		#########	#########		ED	25S	31E	17	1	2				
#########	C	01832		#########	#########		ED	23S	26E	13	3	1			06/15/1980	07/17/1980
#########	C	01833		#########	#########		ED	22S	27E	32	3				12/26/1978	01/09/1979
#########	C	01834		#########	#########		ED	22S	26E	13	1				12/08/1978	12/15/1978
#########	C	01835		#########	#########		ED	21S	27E	26	4	4	1		11/30/1978	12/01/1978
#########	C	01836		#########	#########		ED	24S	27E	13	1	1				
#########	C	01837		#########	#########		ED	23S	27E	22						
#########	C	01838		#########	#########		ED	21S	27E	31	1	1			07/03/1979	07/13/1979
#########	C	01839		#########	#########		ED	25S	31E	08	2	3				
#########	C	01840		#########	#########		ED	21S	26E	17	2	4	1		03/31/1979	05/21/1979
#########	C	01841		#########	#########		ED	24S	27E	29	1				02/11/1979	02/15/1979
#########	C	01842		#########	#########		ED	21S	27E	31	3	1	3			
#########	C	01843		#########	#########		ED	23S	26E	11	2	3			04/04/1979	05/03/1979
#########	C	01844		#########	#########		ED	23S	27E	02	1	1				
#########	C	01845		#########	#########		ED	21S	26E	17	1	2			09/12/1979	09/26/1979
#########	C	01846		#########	#########		ED	22S	26E	23	2				06/25/1979	07/26/1979
#########	C	01847		#########	#########		CH	23S	27E	07	3	1			05/25/1975	06/18/1979
#########	C	01848		#########	#########		ED	22S	26E	14	2	1			04/04/1979	04/23/1979
#########	C	01849		#########	#########		ED	22S	26E	14	2	2	2			12/31/1935
#########	C	01850		#########	#########		ED	22S	26E	11	4	4	2		06/10/1979	08/27/1979
#########	C	01851		#########	#########		ED	23S	26E	13	1	1			05/09/1979	05/22/1979
#########	C	01852		#########	#########		ED	23S	28E	20	4					
#########	C	01853		#########	#########		ED	22S	27E	16	2	1			06/21/1979	08/05/1979
#########	C	01854		#########	#########		ED	21S	27E	31	4	3				
#########	C	01855		#########	#########		ED	22S	26E	12	3	1	1		05/29/1979	09/07/1979
#########	C	01856		#########	#########		ED	22S	25E	09	4					05/20/1979
#########	C	01857		#########	#########		ED	23S	26E	13	3	1			08/08/1979	10/02/1979
#########	C	01858		#########	#########		ED	21S	26E	18	3	3	3		07/02/1979	07/09/1979
#########	C	01859		#########	#########		ED	21S	26E	08	4	3			08/02/1979	09/27/1979
#########	C	01860		#########	#########		ED	22S	26E	12	3				06/23/1979	07/25/1979
#########	C	01861		#########	#########		ED	22S	27E	16	1	2			10/11/1979	12/27/1979
#########	C	01862		#########	#########		ED	21S	26E	08	4	3				
#########	C	01863		#########	#########		ED	22S	26E	26	1	1			07/20/1979	08/02/1979
#########	C	01864		#########	#########		ED	22S	27E	24	1	3				
#########	C	01865		#########	#########		ED	25S	25E	16	1	4	3			
#########	C	01866		#########	#########		ED	23S	26E	11	2	4	2		08/08/1979	08/31/1979
#########	C	01867		#########	#########		ED	23S	26E	13	1	1	1		08/16/1979	09/10/1979
#########	C	01868		#########	#########		ED	21S	27E	30	1	1			08/10/1979	08/30/1979
#########	C	01869		#########	#########		ED	24S	26E	23	4				12/17/1979	01/08/1980
#########	C	01870		#########	#########		ED	23S	28E	22	3	1			07/03/1979	12/06/1979
#########	C	01872		#########	#########		ED	23S	28E	22	1	2			04/07/1980	06/12/1980
#########	C	01873		#########	#########		ED	22S	26E	26	1					
#########	C	01874		#########	#########		ED	22S	26E	14	2	2	3		09/27/1979	10/19/1979
#########	C	01874	S	#########	#########		ED	22S	26E	14	2					
#########	C	01875		#########	#########		ED	21S	27E	28	3	3	1		04/21/1983	06/08/1983
#########	C	01876		#########	#########		ED	22S	26E	23	4	1	3		04/29/1980	07/12/1980
#########	C	01877		#########	#########		ED	22S	26E	14	2	1	2			
#########	C	01878		#########	#########		ED	21S	26E	08					11/10/1979	11/30/1979
#########	C	01879		#########	#########		ED	22S	24E	26	3	2	3		10/27/1979	12/04/1979
#########	C	01880		#########	#########		ED	25S	29E	06	2	3	3		10/29/1979	10/30/1979
#########	C	01881		#########	#########		ED	22S	26E	02	1	4				
#########	C	01882		#########	#########		LE	24S	32E	03	1	4	4			
#########	C	01883		#########	#########		ED	22S	26E	13	3	1			12/05/1979	12/11/1979
#########	C	01884		#########	#########		ED	26S	23E	26	4				12/14/1979	12/14/1979
#########	C	01885		#########	#########		ED	23S	28E	21	2	2			12/10/1979	12/17/1979
#########	C	01886		#########	#########		ED	24S	26E	08	4	1	4			
#########	C	01887		#########	#########		ED	26S	26E	15	2	4	4		03/26/1980	04/27/1980
#########	C	01888		#########	#########		ED	26S	26E	15	3	2	3			
#########	C	01889		#########	#########		ED	22S	26E	11	4	4				
#########	C	01890		#########	#########		ED	22S	26E	14	4	4			03/01/1980	06/07/1980
#########	C	01891		#########	#########		ED	23S	28E	18	2	2	1			
#########	C	01892		#########	#########		ED	23S	28E	20	2	3	2			
#########	C	01892	S	#########	#########		ED	23S	28E	20	1	4	4			

#########	C	01893		#########	#########		ED	22S	26E	26	1	2			
#########	C	01894		#########	#########		ED	22S	26E	23	2	1		04/30/1980	05/10/1980
#########	C	01895		#########	#########		ED	23S	27E	19	4	2			
#########	C	01896		#########	#########		LE	24S	32E	12	3	4	3		
#########	C	01897		#########	#########		ED	21S	26E	19	3	3			
#########	C	01898		#########	#########		ED	22S	26E	14	2			03/25/1980	04/08/1980
#########	C	01899		#########	#########		ED	22S	26E	11	3	2	3	07/15/1980	08/08/1980
#########	C	01900		#########	#########		ED	23S	27E	06	3	2			
#########	C	01901		#########	#########		ED	23S	30E	34	3	2	4		
#########	C	01902		#########	#########		ED	22S	26E	11	4	2	4	06/16/1980	08/20/1980
#########	C	01903		#########	#########		ED	23S	26E	12	1	2		05/25/1980	06/02/1980
#########	C	01904		#########	#########		ED	23S	26E	12	1	2	3		
#########	C	01905		#########	#########		ED	23S	26E	13	3	2		05/03/1980	06/14/1980
#########	C	01906		#########	#########		ED	20S	26E	33	4	2			
#########	C	01907		#########	#########		ED	22S	26E	14	2	4	3		
#########	C	01908		#########	#########		ED	22S	26E	14	4	2	4	07/02/1980	08/28/1980
#########	C	01909		#########	#########		ED	22S	26E	14	2	3	2	06/26/1980	07/08/1980
#########	C	01910		#########	#########		ED	23S	27E	02	1	1			
#########	C	01911		#########	#########		ED	22S	26E	24	3				
#########	C	01912		#########	#########		ED	22S	26E	03	4	1	2		
#########	C	01913		#########	#########		ED	22S	26E	03	4	3	3		
#########	C	01914		#########	#########		ED	25S	31E	04	2	1	4		
#########	C	01915		#########	#########		ED	22S	26E	13	1				
#########	C	01916		#########	#########		ED	22S	30E	21	2	3	4		
#########	C	01917		#########	#########		ED	22S	26E	13	1	1			
#########	C	01918		#########	#########		ED	22S	26E	23	4	1		02/15/1981	04/21/1981
#########	C	01919		#########	#########		ED	23S	26E	12	3	1	2		
#########	C	01920		#########	#########		ED	23S	26E	12	2	3	3	07/31/1981	
#########	C	01921		#########	#########		ED	22S	26E	13	3	1		08/21/1980	08/28/1980
#########	C	01922		#########	#########		ED	23S	26E	12	1	3	2	10/01/1980	11/30/1980
#########	C	01923		#########	#########		ED	20S	27E	36	4	2		09/02/1980	09/03/1980
#########	C	01924		#########	#########		ED	26S	25E	26	4	2	3	08/28/1980	08/30/1980
#########	C	01925		#########	#########		ED	21S	26E	33	1	1		05/23/1981	07/03/1981
#########	C	01926		#########	#########		ED	22S	26E	13	1	3	3		
#########	C	01927		#########	#########		ED	21S	26E	08	3	4		11/26/1980	12/31/1980
#########	C	01928		#########	#########		ED	21S	27E	25	2				
#########	C	01929		#########	#########		ED	22S	26E	11	1	2		10/11/1980	10/23/1980
#########	C	01930		#########	#########		ED	24S	28E	11	4	3			
#########	C	01931		#########	#########		ED	22S	26E	13	1	3	2	09/23/1980	10/16/1980
#########	C	01932		#########	#########		ED	24S	32E	12	1	3		10/13/1980	10/27/1980
#########	C	01933		#########	#########		ED	22S	26E	23	2	1		11/17/1980	11/26/1980
#########	C	01934		#########	#########		ED	24S	30E	16	2	2	2		
#########	C	01935		#########	#########		ED	21S	26E	22	2			03/12/1981	03/20/1981
#########	C	01936	1	#########	#########		ED	23S	28E	31	2	3			
#########	C	01937		#########	#########		ED	21S	26E	08	4			12/29/1980	04/18/1980
#########	C	01938		#########	#########		ED	23S	28E	28	4	2		01/07/1981	02/01/1981
#########	C	01939		#########	#########		ED	22S	26E	24	3			01/26/1981	11/25/1981
#########	C	01940		#########	#########		ED	21S	26E	17	2	4		01/12/1981	02/03/1981
#########	C	01941		#########	#########		ED	22S	26E	11	3	4		11/19/1981	12/23/1982
#########	C	01942		#########	#########		ED	22S	26E	13	1	1	4	04/16/1981	04/23/1981
#########	C	01943		#########	#########		ED	24S	27E	12	1			09/15/1981	09/25/1981
#########	C	01944		#########	#########		ED	22S	26E	14	2			02/15/1981	05/24/1981
#########	C	01945		#########	#########		ED	22S	26E	13	1				
#########	C	01946		#########	#########		ED	21S	26E	17	1	2			
#########	C	01947		#########	#########		ED	21S	27E	29	4	3		02/21/1981	02/22/1981
#########	C	01948		#########	#########		ED	20S	26E	28	2	2	4		
#########	C	01949		#########	#########		ED	21S	26E	17	1	2			
#########	C	01950		#########	#########		ED	22S	26E	12	3	4		08/30/1982	02/18/1983
#########	C	01951		#########	#########		ED	24S	25E	25	1	4	4		
#########	C	01952		#########	#########		ED	24S	24E	13	4			05/01/1981	07/29/1985
#########	C	01953		#########	#########		ED	22S	27E	17	3	2		05/11/1981	05/22/1981
#########	C	01954		#########	#########		ED	21S	26E	17	1	2			
#########	C	01955		#########	#########		ED	21S	26E	30	2	2		12/05/1981	01/05/1982
#########	C	01956		#########	#########		ED	21S	27E	29	2	3	4		
#########	C	01957		#########	#########		ED	22S	26E	14	2			06/09/1986	07/16/1986
#########	C	01958		#########	#########		ED	21S	26E	08	4	4		04/26/1981	05/05/1981
#########	C	01959		#########	#########		ED	22S	26E	12	3	3	4		
#########	C	01960		#########	#########		ED	23S	26E	01	3	3	3	06/16/1981	07/13/1981
#########	C	01961		#########	#########		ED	23S	28E	22	4	1			
#########	C	01962		#########	#########		ED	22S	26E	13	3				
#########	C	01963		#########	#########		ED	24S	28E	07	4	4			
#########	C	01964		#########	#########		ED	22S	26E	11	4	4		05/18/1983	05/20/1983
#########	C	01965		#########	#########		ED	22S	27E	17	3	4			
#########	C	01966		#########	#########		ED	22S	26E	14	2	2		06/25/1981	07/10/1981

#########	C	01967		#########	#########		ED	23S	26E	13	3	2		06/22/1981	07/15/1981
#########	C	01968		#########	#########		ED	23S	26E	13	1	4	1	07/18/1981	07/27/1981
#########	C	01969		#########	#########		ED	22S	26E	20	3	1	4		
#########	C	01970		#########	#########		ED	22S	26E	20	3	2	1		
#########	C	01971		#########	#########		ED	23S	27E	03	1	1		11/08/1982	11/12/1982
#########	C	01972		#########	#########		ED	21S	26E	32	1	2		10/08/1981	10/14/1981
#########	C	01973		#########	#########		ED	23S	27E	03	1	1	1	07/07/1981	07/11/1981
#########	C	01974		#########	#########		ED	22S	26E	14	2	1			
#########	C	01975		#########	#########		ED	22S	26E	13	3	3		08/03/1981	08/20/1981
#########	C	01976		#########	#########		ED	23S	27E	05	2	1	3	09/07/1981	07/12/1981
#########	C	01977		#########	#########		ED	25S	24E	34	4	3	3	09/22/1981	09/23/1981
#########	C	01978		#########	#########		ED	21S	26E	08	4	3	2	09/13/1981	10/13/1981
#########	C	01979		#########	#########		ED	22S	26E	30	3	1			
#########	C	01980		#########	#########		ED	22S	26E	14	2	3	1	09/10/1981	09/15/1981
#########	C	01981		#########	#########		ED	22S	26E	23	2	3	4	05/15/1982	06/28/1982
#########	C	01982		#########	#########		ED	23S	28E	06	3	4			
#########	C	01983		#########	#########		ED	22S	26E	14	2	2	1	09/29/1981	10/05/1981
#########	C	01984		#########	#########		ED	22S	26E	13				09/28/1981	11/10/1981
#########	C	01985		#########	#########		ED	23S	26E	01	3	2		11/27/1981	12/02/1981
#########	C	01986		#########	#########		ED	24S	27E	12	3	4	3	10/17/2002	10/19/2002
#########	C	01986	RPR	#########	#########		ED	24S	27E	12	3	4	3	09/10/1990	09/15/1990
#########	C	01987		#########	#########		ED	23S	23E	13	4	3			
#########	C	01988		#########	#########		ED	23S	24E	09	2	4			
#########	C	01989		#########	#########		ED	23S	27E	03	1	1		08/28/1983	09/20/1984
#########	C	01990		#########	#########		ED	21S	27E	30	3	3			
#########	C	01991		#########	#########		ED	21S	26E	08	3	2	2	12/02/1981	01/27/1982
#########	C	01992		#########	#########		ED	23S	28E	19	1	4	3	11/28/1981	12/03/1981
#########	C	01993		#########	#########		ED	23S	28E	06	3	2		11/25/1981	11/27/1981
#########	C	01994		#########	#########		ED	25S	24E	27	1	2	1		
#########	C	01995		#########	#########		ED	21S	26E	17	1	1	4	02/18/1982	03/15/1982
#########	C	01996		#########	#########		ED	22S	26E	14	4	2	4	02/26/1982	02/05/1982
#########	C	01997		#########	#########		ED	23S	23E	13	4	3			
#########	C	01998		#########	#########		ED	22S	26E	26	1	2			
#########	C	01999		#########	#########		ED	22S	26E	13	1			02/19/1982	03/01/1982
#########	C	02000		#########	#########		ED	23S	26E	12	1	3	3	03/25/1982	06/01/1982
#########	C	02001		#########	#########		ED	23S	27E	11	3	4			
#########	C	02002		#########	#########		ED	23S	27E	11	3	4			
#########	C	02003		#########	#########		ED	22S	26E	02	3	3			
#########	C	02004		#########	#########		ED	23S	27E	24	4	3		05/10/1982	05/21/1982
#########	C	02005		#########	#########		ED	22S	28E	02	1	1	1		
#########	C	02006		#########	#########		ED	22S	28E	09	3	2	3		
#########	C	02007		#########	#########		ED	22S	27E	08	4	4	2		
#########	C	02008		#########	#########		ED	22S	26E	04	3	1	3		
#########	C	02009		#########	#########		ED	21S	27E	32	3	3		05/25/1982	06/24/1982
#########	C	02010		#########	#########		ED	22S	28E	15	3	4			
#########	C	02011		#########	#########		ED	22S	29E	33	2	3	4		
#########	C	02012		#########	#########		ED	23S	29E	16	3				
#########	C	02013		#########	#########		ED	22S	26E	13	3	1		07/20/1983	08/19/1983
#########	C	02014		#########	#########		ED	22S	26E	11	4	3	1	09/02/1982	09/15/1982
#########	C	02015		#########	#########		ED	22S	26E	14	1	4	3	08/23/1982	09/25/1982
#########	C	02016		#########	#########		ED	23S	23E	24	2	2	2		
#########	C	02017		#########	#########		ED	23S	23E	02	3	4	4		
#########	C	02018		#########	#########		ED	23S	23E	23	1	4	2		
#########	C	02019		#########	#########		ED	22S	27E	35	3	4			
#########	C	02020		#########	#########		ED	24S	31E	28	4	4			
#########	C	02021		#########	#########		ED	24S	31E	28	2	1			
#########	C	02022		#########	#########		ED	23S	28E	31	3	4	1		
#########	C	02023		#########	#########		ED	22S	26E	23	2	1		07/08/1982	08/04/1982
#########	C	02025		#########	#########		ED	24S	23E	32	3	2	2		12/31/1963
#########	C	02026		#########	#########		ED	22S	26E	13	3	1		08/04/1982	08/14/1982
#########	C	02027		#########	#########		ED	24S	25E	13	2	4		02/05/1985	03/07/1985
#########	C	02028		#########	#########		ED	22S	26E	11	4	1		09/05/1982	10/03/1982
#########	C	02029		#########	#########		ED	22S	26E	23	4	1			
#########	C	02030		#########	#########		ED	24S	25E	35	3				
#########	C	02031		#########	#########		ED	25S	25E	12					
#########	C	02032		#########	#########		ED	24S	25E	25	4				
#########	C	02033		#########	#########		ED	26S	26E	28					
#########	C	02034		#########	#########		ED	25S	26E	07					
#########	C	02035		#########	#########		ED	22S	26E	23	2	3		10/15/1982	02/24/1983
#########	C	02037		#########	#########		ED	23S	28E	29	3	2		08/10/1982	08/11/1982
#########	C	02038		#########	#########		ED	26S	29E	26	4	2	3	09/01/1982	09/05/1982
#########	C	02039		#########	#########		ED	22S	31E	06	4	4	4		
#########	C	02040		#########	#########		ED	23S	26E	13	3	3	3	11/15/1982	01/10/1983
#########	C	02041		#########	#########		ED	23S	26E	12	1	2		09/27/1982	10/05/1982

#########	C	02042		#########	#########		ED	22S	26E	11	3	2	2		
#########	C	02043		#########	#########		ED	24S	26E	24	2			04/05/1983	04/08/1983
#########	C	02044		#########	#########		ED	23S	26E	01	3	4	1		
#########	C	02045		#########	#########		ED	21S	27E	29	3	2		03/06/1983	03/11/1983
#########	C	02047		#########	#########		ED	25S	24E	14	3	3	4	03/16/1983	08/12/1983
#########	C	02048		#########	#########		ED	26S	27E	02	2				
#########	C	02049		#########	#########		ED	21S	27E	19	4	1		08/30/1983	09/10/1984
#########	C	02050		#########	#########		ED	21S	27E	30	3	1	1		
#########	C	02051		#########	#########		ED	21S	26E	35				03/18/1983	03/25/1983
#########	C	02052		#########	#########		ED	23S	26E	13	1	3	3	08/01/1983	08/22/1983
#########	C	02053		#########	#########		ED	23S	26E	12	1	3	1	06/10/1983	06/20/1983
#########	C	02054		#########	#########		ED	23S	26E	12	3	2	3		
#########	C	02055		#########	#########		ED	22S	26E	14	2	1	4	04/08/1983	04/08/1983
#########	C	02056		#########	#########		ED	24S	26E	21	4	2			
#########	C	02057		#########	#########		ED	24S	28E	14	4	1		04/15/1983	04/16/1983
#########	C	02058		#########	#########		ED	22S	26E	13	1	3	3	05/09/1983	05/14/1983
#########	C	02059		#########	#########		ED	23S	26E	13	1			06/07/1983	07/06/1983
#########	C	02060		#########	#########		ED	22S	26E	12	3				
#########	C	02061		#########	#########		ED	23S	26E	12	3	1	1	06/03/1983	06/24/1983
#########	C	02062		#########	#########		ED	22S	26E	11	4	1		05/23/1983	06/08/1983
#########	C	02063		#########	#########		ED	22S	27E	08				06/30/1983	07/31/1983
#########	C	02064		#########	#########		ED	23S	28E	06	3	4		09/18/1983	09/25/1983
#########	C	02065		#########	#########		ED	20S	28E	31	4	4			
#########	C	02066		#########	#########		ED	21S	25E	04	3	3	3	06/06/1983	06/19/1983
#########	C	02067		#########	#########		ED	20S	26E	29	1	4			
#########	C	02068		#########	#########		ED	22S	26E	23	4	1		07/03/1983	09/03/1983
#########	C	02069		#########	#########		ED	22S	26E	26	1	3			
#########	C	02070		#########	#########		ED	26S	24E	02	1	2		07/13/1982	07/21/1982
#########	C	02071		#########	#########		ED	23S	26E	12	1	4	1	05/02/1985	05/21/1985
#########	C	02072		#########	#########		ED	22S	26E	12	3	3	3	09/07/1983	01/11/1984
#########	C	02073		#########	#########		ED	22S	27E	31					
#########	C	02074		#########	#########		ED	22S	26E	26	1	1			
#########	C	02075		#########	#########		ED	21S	27E	30	2	1		09/15/1983	02/01/1959
#########	C	02075	RPR	#########	#########		ED	21S	27E	30	2	1		09/15/1983	09/16/1983
#########	C	02076		#########	#########		ED	21S	27E	30	3				
#########	C	02077		#########	#########		ED	21S	26E	08	3	4	3	10/23/1983	01/31/1984
#########	C	02078		#########	#########		ED	22S	26E	23	2	2		10/10/1983	02/04/1984
#########	C	02079		#########	#########		ED	22S	26E	14	2	4	1	08/18/1984	08/25/1984
#########	C	02080		#########	#########		ED	23S	26E	01	3	4	2	10/23/1983	10/23/1984
#########	C	02081		#########	#########		ED	23S	26E	01	3	4	2	10/17/1983	10/18/1983
#########	C	02082		#########	#########		ED	22S	26E	03	3	2	2	11/15/1983	11/27/1983
#########	C	02083		#########	#########		ED	22S	26E	03	3				
#########	C	02084		#########	#########		ED	24S	28E	01	3	1			
#########	C	02085		#########	#########		ED	22S	26E	14	1	4	4	02/11/1984	04/05/1984
#########	C	02086		#########	#########		ED	22S	26E	14	2	2	1	02/18/1984	04/07/1984
#########	C	02087		#########	#########		ED	22S	26E	14	2			04/12/1984	04/16/1984
#########	C	02087	CLW	#########	#########		ED	22S	26E	14				05/10/1988	10/19/1988
#########	C	02088		#########	#########		ED	22S	26E	23	4	1		02/28/1985	03/17/1985
#########	C	02089		#########	#########		ED	23S	26E	12	3	1	2	02/24/1984	03/19/1984
#########	C	02090		#########	#########		ED	26S	31E	01	4	4			12/31/1965
#########	C	02091		#########	#########		ED	22S	27E	08	3	3			
#########	C	02092		#########	#########		ED	22S	26E	12	3	3		04/19/1984	04/22/1984
#########	C	02093		#########	#########		ED	21S	26E	17	1	2	1	05/17/1999	06/08/1999
#########	C	02094		#########	#########		ED	21S	27E	31	3	1	2		
#########	C	02095		#########	#########		ED	23S	30E	34	3	2			08/31/1960
#########	C	02096		#########	#########		ED	22S	32E	14	3	2			12/31/1963
#########	C	02097		#########	#########		ED	21S	26E	19	3	4	2		
#########	C	02098		#########	#########		ED	22S	26E	11	4	3		05/05/1984	06/02/1984
#########	C	02099		#########	#########		ED	22S	27E	06	3	2		04/26/1984	04/29/1984
#########	C	02100		#########	#########		ED	22S	26E	14	2			08/26/1984	09/09/1984
#########	C	02101		#########	#########		ED	24S	24E	22	2	4	4	05/09/1984	05/15/1984
#########	C	02102		#########	#########		ED	22S	26E	25	1			07/01/1984	07/20/1984
#########	C	02103		#########	#########		ED	26S	27E	02	2				
#########	C	02104		#########	#########		ED	22S	26E	14				05/10/1984	07/13/1984
#########	C	02105		#########	#########		ED	22S	26E	11	3	2	3	10/17/1984	10/23/1984
#########	C	02106		#########	#########		ED	24S	30E	18	3	3			
#########	C	02107		#########	#########		ED	24S	30E	21	2	3			
#########	C	02108		#########	#########		ED	24S	30E	08	3	1			12/31/1963
#########	C	02109		#########	#########		ED	24S	30E	19	2	3			12/31/1963
#########	C	02110		#########	#########		ED	24S	30E	23	3	4			12/31/1967
#########	C	02111		#########	#########		ED	22S	30E	33	2	2	2		11/30/1962
#########	C	02112		#########	#########		ED	11S	24E	13	4	3	1	07/06/1985	07/15/1985
#########	C	02113		#########	#########		ED	23S	27E	11	3	4		10/15/1984	01/15/1985
#########	C	02115		#########	#########		ED	26S	29E	26	3	1		12/31/1984	12/31/1984

#########	C	02116		#########	#########		ED	23S	26E	12	1	4	1			
#########	C	02117		#########	#########		ED	22S	27E	28	2	1	1			12/31/1947
#########	C	02118		#########	#########		ED	22S	26E	14	2				02/24/1986	03/13/1986
#########	C	02119		#########	#########		ED	22S	26E	11	4	4			03/28/1985	04/11/1985
#########	C	02121		#########	#########		ED	22S	26E	23	2	2			04/12/1985	04/23/1985
#########	C	02122		#########	#########		ED	22S	27E	33					05/30/1985	08/08/1985
#########	C	02123		#########	#########		ED	23S	26E	12	1	2	1		05/27/1985	06/10/1985
#########	C	02124		#########	#########		ED	22S	27E	32	3	3			02/04/1986	02/20/1986
#########	C	02125		#########	#########		ED	22S	26E	14	2	1	2		08/21/1985	10/05/1985
#########	C	02126		#########	#########		ED	21S	26E	08	4					
#########	C	02127		#########	#########		ED	22S	27E	02	3	4	4		12/19/1985	12/19/1985
#########	C	02128		#########	#########		ED	22S	26E	11	4	4	1		01/18/1986	02/15/1986
#########	C	02129		#########	#########		ED	24S	24E	20	2	4	1			12/31/1940
#########	C	02129	RPR	#########	#########		ED	24S	24E	20	2	4	1			
#########	C	02130		#########	#########		ED	21S	26E	17	1	2	2		04/30/1986	05/26/1986
#########	C	02131		#########	#########		ED	23S	25E	29	2	3				
#########	C	02132		#########	#########		ED	21S	26E	08	4	3				
#########	C	02133		#########	#########		ED	21S	27E	30	3	1			06/11/1986	07/07/1986
#########	C	02134		#########	#########		ED	22S	26E	23	2	1				
#########	C	02135		#########	#########		ED	21S	27E	30	2	1			08/27/1986	09/17/1986
#########	C	02136		#########	#########		ED	22S	26E	04	1	1	1		10/10/1986	10/25/1986
#########	C	02137		#########	#########		ED	21S	26E	17	2	4			07/29/1987	09/11/1987
#########	C	02138		#########	#########		ED	22S	26E	14	2	4	4		04/26/1990	06/24/1990
#########	C	02139		#########	#########		ED	24S	26E	09	4	3	1			
#########	C	02140		#########	#########		ED	21S	26E	17	1	2	2		11/01/1987	01/20/1988
#########	C	02141		#########	#########		ED	23S	28E	06	4	4			05/01/1988	05/09/1988
#########	C	02143		#########	#########		ED	21S	27E	32	2	2				
#########	C	02144		#########	#########		ED	21S	26E	12	3	2			03/03/1989	03/09/1989
#########	C	02145		#########	#########		ED	21S	26E	08						
#########	C	02146		#########	#########		ED	23S	27E	03	1	1			05/06/1987	05/12/1987
#########	C	02147		#########	#########		ED	22S	26E	11	4	2	1		06/02/1987	06/15/1987
#########	C	02148		#########	#########		ED	23S	27E	03	1	1			05/19/1987	05/25/1987
#########	C	02149		#########	#########		ED	22S	27E	28	4	4	4		04/04/2005	04/07/2005
#########	C	02150		#########	#########		ED	23S	27E	03	1	1			06/05/1987	06/12/1987
#########	C	02151		#########	#########		ED	23S	27E	06	3	4			08/07/1987	08/17/1987
#########	C	02152		#########	#########		ED	25S	25E	33	4	3			09/01/1987	09/26/1987
#########	C	02153		#########	#########		ED	23S	26E	11	2	4	1		08/04/1987	08/20/1987
#########	C	02154		#########	#########		ED	23S	27E	03	1	1			07/01/1987	07/11/1987
#########	C	02155		#########	#########		ED	23S	24E	33	4	3			10/14/1987	10/14/1987
#########	C	02156		#########	#########		ED	22S	26E	25	1	1	1		11/28/1987	12/12/1987
#########	C	02157		#########	#########		ED	21S	26E	08	4				12/21/1987	03/29/1988
#########	C	02158		#########	#########		ED	25S	25E	04	2	3	3		12/06/1987	12/06/1987
#########	C	02159		#########	#########		ED	21S	26E	08	1	2	2		02/08/1988	03/22/1988
#########	C	02160		#########	#########		ED	26S	28E	14	2	1	4			12/01/1959
#########	C	02160	S	#########	#########		ED	26S	28E	14	2	1	1			01/01/1960
#########	C	02160	S-2	#########	#########		ED	26S	28E	14	2	1	1			
#########	C	02160	S-3	#########	#########		ED	26S	28E	14	1	2	2			
#########	C	02160	S-4	#########	#########		ED	26S	28E	14	1	2	2			
#########	C	02160	S-5	#########	#########		ED	26S	28E	14	1	1	1			
#########	C	02160	S-6	#########	#########		ED	26S	28E	14	1	3	3			
#########	C	02160	S-7	#########	#########		ED	26S	28E	14	2	3	4			
#########	C	02160	S-8	#########	#########		ED	26S	28E	12	3	3	2			
#########	C	02160	S-9	#########	#########		ED	26S	28E	02	2	3	3			
#########	C	02160	S2	#########	#########		ED	26S	28E	14	2	1	1			03/01/1960
#########	C	02160	S3	#########	#########		ED	26S	28E	14	1	2	2			05/01/1960
#########	C	02160	S4	#########	#########		ED	26S	28E	14	1	2	2			07/01/1960
#########	C	02160	S5	#########	#########		ED	26S	28E	14	1	1	1			09/01/1960
#########	C	02160	S6	#########	#########		ED	26S	28E	14	1	3	3			11/01/1960
#########	C	02160	S7	#########	#########		ED	26S	28E	22	1	3	3			01/01/1961
#########	C	02160	S8	#########	#########		ED	26S	28E	12	3	3	2			03/01/1961
#########	C	02160	S9	#########	#########		ED	26S	28E	02	2	3	3			06/01/1961
#########	C	02161		#########	#########		ED	21S	26E	08					04/20/1988	05/06/1988
#########	C	02162		#########	#########		ED	21S	26E	08	4	4			04/20/1988	05/06/1988
#########	C	02163		#########	#########		ED	22S	31E	33	4	2	4			
#########	C	02164		#########	#########		ED	21S	27E	30	1	1			04/24/1988	05/10/1988
#########	C	02165		#########	#########		ED	26S	30E	24					05/02/1988	05/02/1988
#########	C	02166		#########	#########		ED	23S	27E	03	1	1			05/23/1988	06/04/1988
#########	C	02167		#########	#########		ED	22S	26E	12	3	3			06/06/1992	09/03/1992
#########	C	02168		#########	#########		ED	22S	26E	27	2				07/29/1988	08/27/1988
#########	C	02169		#########	#########		ED	24S	25E	05	2	4				
#########	C	02170		#########	#########		ED	21S	27E	28	4	3			11/28/1988	12/30/1988
#########	C	02171		#########	#########		ED	22S	26E	13	1					
#########	C	02172		#########	#########		ED	21S	26E	08	4	4			03/06/1989	03/24/1989
#########	C	02173		#########	#########		ED	22S	26E	12	3	3			03/09/1989	04/13/1989

#########	C	02174		#########	#########		ED	24S	26E	10	1			05/03/1989	05/10/1989
#########	C	02175		#########	#########		ED	22S	26E	13	3	1		05/04/1989	05/18/1989
#########	C	02176		#########	#########		ED	22S	26E	03	1			05/15/1989	05/29/1989
#########	C	02177		#########	#########		ED	21S	27E	19	1	4	3	01/19/1994	02/01/1994
#########	C	02177	PLG.	#########	#########		ED	21S	27E	19	1	4		04/09/1990	04/14/1990
#########	C	02178		#########	#########		ED	22S	26E	12	3	3		06/23/1989	08/28/1989
#########	C	02179		#########	#########		ED	22S	26E	13	2	1	1		
#########	C	02180		#########	#########		ED	23S	28E	18	3			02/06/1990	03/05/1990
#########	C	02181		#########	#########		ED	22S	26E	03	2	3		11/05/1989	04/18/1990
#########	C	02182		#########	#########		ED	23S	29E	30	4			09/26/1989	09/26/1989
#########	C	02183		#########	#########		ED	22S	26E	29	4	3			
#########	C	02184		#########	#########		ED	24S	28E	01	2			12/10/1989	12/10/1989
#########	C	02185		#########	#########		ED	26S	24E	19	4	1	3		12/31/1949
#########	C	02186		#########	#########		ED	24S	28E	02	2			02/04/1990	02/04/1990
#########	C	02187		#########	#########		ED	22S	26E	11	4	3	1	02/01/1990	06/01/1990
#########	C	02188		#########	#########		ED	21S	26E	08	1			03/13/1990	04/13/1990
#########	C	02189		#########	#########		ED	23S	28E	14	3	1	1	03/12/1990	03/12/1990
#########	C	02190		#########	#########		ED	24S	25E	35	3	3		04/16/1990	04/22/1990
#########	C	02191		#########	#########		ED	23S	27E	08	1			04/17/1990	05/10/1990
#########	C	02192		#########	#########		ED	22S	26E	11	4	4		05/05/1990	05/11/1990
#########	C	02193		#########	#########		ED	21S	27E	32	4			07/01/1990	07/10/1990
#########	C	02194		#########	#########		ED	22S	26E	11	4	3	1	06/04/1990	06/11/1990
#########	C	02195		#########	#########		ED	23S	25E	16	4	1	1	06/06/1990	06/19/1990
#########	C	02196		#########	#########		ED	22S	26E	12	3				05/26/1943
#########	C	02197		#########	#########		ED	22S	26E	12	3	1	3		
#########	C	02198		#########	#########		ED	24S	28E	01	1			08/09/1990	08/13/1990
#########	C	02199		#########	#########		ED	24S	25E	02	2			09/11/1990	09/12/1990
#########	C	02200		#########	#########		ED	24S	25E	04	1	1	3		
#########	C	02201		#########	#########		ED	24S	25E	05	4	4			12/31/1950
#########	C	02202		#########	#########		ED	24S	25E	05	4	4			12/31/1950
#########	C	02203		#########	#########		ED	24S	25E	05	4	4	3		12/31/1945
#########	C	02204		#########	#########		ED	22S	26E	11	3			09/29/1996	10/09/1996
#########	C	02205		#########	#########		ED	23S	26E	13	1	2	1	04/11/1991	07/12/1991
#########	C	02206		#########	#########		ED	22S	27E	08	4	4	2	05/28/1991	06/01/1991
#########	C	02207		#########	#########		ED	22S	27E	33	1	1	1		
#########	C	02208		#########	#########		ED	21S	27E	30	1	3	3		
#########	C	02209		#########	#########		ED	21S	27E	31	1	2	2		08/01/1947
#########	C	02210		#########	#########		ED	21S	27E	30	3	3	3		12/31/1951
#########	C	02211		#########	#########		ED	21S	26E	25	3	4	4		12/31/2046
#########	C	02212		#########	#########		ED	21S	27E	29	3	4	3		
#########	C	02214		#########	#########		ED	21S	26E	36	2	1	2		12/31/1945
#########	C	02215		#########	#########		ED	21S	27E	31	1	2	3		12/31/1934
#########	C	02216		#########	#########		LE	23S	32E	21	4	2	2		12/31/1912
#########	C	02217		#########	#########		ED	21S	27E	30	2	4			12/31/1962
#########	C	02218		#########	#########		ED	26S	27E	07	4	1	4		05/01/1926
#########	C	02219		#########	#########		ED	26S	27E	05	4	4	4		06/01/1926
#########	C	02220		#########	#########		ED	25S	26E	26	2	1	3		05/01/9111
#########	C	02221		#########	#########		ED	25S	26E	25	2	3	4		11/15/1914
#########	C	02222		#########	#########		ED	22S	26E	14	4	4	3	06/21/1991	06/12/1991
#########	C	02223		#########	#########		ED	21S	29E	36	2	2	1	06/23/1991	06/30/1991
#########	C	02224		#########	#########		ED	21S	26E	35					
#########	C	02225		#########	#########		ED	23S	26E	12	1	2			
#########	C	02226		#########	#########		ED	23S	27E	03	2	2		07/03/1991	07/08/1991
#########	C	02227		#########	#########		ED	25S	24E	27					
#########	C	02228		#########	#########		ED	21S	26E	08	3			10/28/1991	11/20/1991
#########	C	02229		#########	#########		ED	22S	27E	31					
#########	C	02230		#########	#########		ED	22S	27E	33				07/20/1991	09/02/1991
#########	C	02232		#########	#########		ED	23S	26E	13				09/05/1991	11/22/1992
#########	C	02233		#########	#########		ED	22S	27E	33					
#########	C	02234		#########	#########		ED	22S	27E	22	4	2	1		
#########	C	02235		#########	#########		ED	22S	27E	27	1	2	4		
#########	C	02236		#########	#########		ED	25S	24E	24	3	4	4	12/15/1991	01/12/1992
#########	C	02237		#########	#########		ED	21S	26E	08	4			09/30/1991	01/14/1992
#########	C	02238		#########	#########		ED	23S	24E	16	4	2			
#########	C	02239		#########	#########		ED	22S	27E	17	2	1	3		12/31/1948
#########	C	02240		#########	#########		ED	23S	25E	06	2	3			
#########	C	02241		#########	#########		ED	23S	24E	14	4	4			
#########	C	02242		#########	#########		ED	22S	27E	15	4	1	1		12/31/1947
#########	C	02243		#########	#########		XX	23S	28E	06	4	4	4	11/25/1990	11/29/1992
#########	C	02244		#########	#########		LE	24S	28E	22	2	1	3	01/03/1992	01/03/1992
#########	C	02245		#########	#########		ED	25S	30E	12	1	1			
#########	C	02247		#########	#########		ED	24S	23E	09	4			03/20/1992	04/04/1992
#########	C	02248		#########	#########		ED	26S	31E	08	3	2	1		12/31/1946
#########	C	02249		#########	#########		ED	26S	31E	08	3	2	1		18991231

########	C	02250		########	########		ED	25S	31E	21	4	1	3		12/31/1941
########	C	02251		########	########		ED	26S	22E	28	2	4	4		
########	C	02252		########	########		ED	26S	23E	18	3	1	1		
########	C	02253		########	########		ED	26S	22E	29	2	3	3		12/31/1939
########	C	02254		########	########		ED	26S	22E	26	2	4	2		12/31/1939
########	C	02255		########	########		ED	26S	23E	18	3	3	3		12/31/1943
########	C	02256		########	########		ED	24S	28E	13	3	2	3		
########	C	02257		########	########		ED	23S	26E	01	3	3		06/06/1992	07/22/1992
########	C	02258		########	########		XX	23S	31E	26	2	3		09/18/1992	09/18/1992
########	C	02259		########	########		ED	22S	27E	21	4	2		07/10/1992	07/10/1992
########	C	02260		########	########		ED	23S	26E	13	1	1	1	08/27/1992	09/18/1992
########	C	02261		########	########		ED	21S	24E	29	2	2	1		
########	C	02262		########	########		ED	22S	27E	32	2	4		10/07/1992	10/07/1992
########	C	02263		########	########		ED	22S	26E	12	2	2	1	10/23/1992	03/01/1993
########	C	02264		########	########		ED	23S	26E	03	4				12/31/1946
########	C	02266		########	########		ED	22S	24E	31	2	2	2	12/05/2001	12/11/2001
########	C	02267		########	########		ED	26S	23E	07	1	1		02/15/1993	02/23/1993
########	C	02268		########	########		ED	21S	25E	11	3	4	1		12/31/1941
########	C	02270		########	########		LE	26S	33E	27	2	1		08/28/1992	12/31/1910
########	C	02271		########	########		LE	26S	32E	21	3	2	3		09/09/1992
########	C	02272		########	########		ED	26S	35E	24	3	4	4		
########	C	02273		########	########		LE	26S	33E	21	2	1			12/31/1930
########	C	02274		########	########		LE	26S	32E	31	2	1	2		12/31/1946
########	C	02275		########	########		LE	23S	33E	19	2	3	3		12/31/1980
########	C	02276		########	########		LE	23S	33E	19	4	1	3		12/31/1957
########	C	02277		########	########		LE	23S	33E	20	4	3	2		12/31/1974
########	C	02278		########	########		LE	23S	33E	28	2	4	3		12/31/1981
########	C	02279		########	########		LE	23S	33E	28	3	4	3		12/31/1981
########	C	02280		########	########		LE	23S	33E	28	4	2	3		12/31/1981
########	C	02281		########	########		LE	23S	33E	28	4	4	3		12/31/1944
########	C	02282		########	########		LE	23S	33E	25	1	1	3		12/31/1922
########	C	02283		########	########		LE	23S	33E	26	2	2	4		12/31/1940
########	C	02284		########	########		LE	23S	33E	26	4	2	4		12/31/1919
########	C	02285		########	########		LE	26S	33E	03	4	4	4		12/31/1982
########	C	02286		########	########		LE	26S	33E	03	4	4	4		12/31/1974
########	C	02287		########	########		LE	26S	33E	03	4	4	4		12/31/1974
########	C	02288		########	########		LE	26S	33E	03	4	4	4		12/31/1982
########	C	02289		########	########		LE	26S	33E	03	4	4	4		12/31/1949
########	C	02290		########	########		LE	26S	33E	03	4	4	4		12/31/1949
########	C	02291		########	########		LE	26S	34E	06	2	1	1		12/31/1949
########	C	02292		########	########		LE	26S	34E	06	2	1	1		12/31/1949
########	C	02293		########	########		LE	26S	33E	11	3	4	4		12/31/1949
########	C	02294		########	########		LE	26S	33E	11	3	4	4		12/31/1949
########	C	02295		########	########		LE	26S	33E	12	4	2	2		12/31/1949
########	C	02296		########	########		LE	25S	35E	18	2	3	1		12/31/1949
########	C	02297		########	########		LE	25S	35E	21	1	2	2		12/31/1949
########	C	02298		########	########		LE	25S	35E	21	1	2	2		12/31/1949
########	C	02299		########	########		LE	25S	34E	24	2	4	4		12/31/1949
########	C	02300		########	########		ED	23S	27E	07	3			03/25/1993	03/25/1993
########	C	02300	EXPL	########	########		ED	23S	27E	07	3				
########	C	02301		########	########		ED	21S	26E	08	3	1		03/22/1993	04/10/1993
########	C	02302		########	########		LE	22S	32E	26	2	2	1	03/17/1993	03/18/1993
########	C	02303		########	########		XX	22S	26E	13	1	1			
########	C	02304		########	########		ED	21S	26E	22	2	1	4	04/06/1993	04/14/1993
########	C	02304	EXPL	########	########		ED	21S	26E	22	2	4	1	04/06/1993	04/18/1993
########	C	02305		########	########		ED	22S	26E	13	1	2			
########	C	02306		########	########		ED	24S	28E	04	2	3		08/20/1992	09/27/1993
########	C	02307		########	########		XX	25S	27E	23					
########	C	02308		########	########		LE	24S	33E	10	1	3	1	01/01/1920	06/30/1920
########	C	02309		########	########		LE	24S	33E	25	2	2	2	01/01/1912	06/30/1912
########	C	02310		########	########		LE	24S	33E	33	2	3	2	18900101	18901231
########	C	02311		########	########		LE	24S	33E	33	2	3	2	18900101	18901231
########	C	02312		########	########		LE	25S	33E	05	1	2	1	09480101	06/30/1948
########	C	02313		########	########		LE	25S	33E	26	3	3	2	01/01/1925	06/30/1925
########	C	02314		########	########		LE	25S	34E	15	2	4	2	01/01/1918	12/31/1917
########	C	02315		########	########		LE	25S	34E	15	2	4	2	01/01/1918	12/31/1917
########	C	02316		########	########		LE	25S	34E	29	3	4	3	18800101	18800630
########	C	02317		########	########		LE	25S	34E	29	3	4	3	18800101	18800630
########	C	02318		########	########		ED	26S	21E	10	1	1	1		12/31/1954
########	C	02320		########	########		ED	21S	24E	25	3	2	2		
########	C	02321		########	########		ED	21S	24E	25	4	2	2		
########	C	02322		########	########		ED	23S	28E	05					
########	C	02323		########	########		LE	26S	32E	21	3	2	3	05/25/1993	06/16/1993
########	C	02324		########	########		ED	23S	27E	03	1	1		06/24/1993	06/28/1993

#########	C	02325		#########	#########		ED	24S	26E	24	2	2	2		
#########	C	02326		#########	#########		ED	23S	27E	07	2			03/02/1994	03/07/1994
#########	C	02327		#########	#########		ED	21S	27E	30	1				
#########	C	02328		#########	#########		ED	22S	26E	25	1			12/05/1995	05/10/1996
#########	C	02328	REPAR	#########	#########		ED	22S	26E	25	1	2	2	12/05/1995	05/10/1996
#########	C	02329		#########	#########		ED	24S	26E	32	1	4	1		
#########	C	02330		#########	#########		ED	24S	26E	32	1	4	1		
#########	C	02331		#########	#########		ED	25S	25E	16	1	4	1		
#########	C	02332		#########	#########		ED	25S	26E	18	4	4	4		
#########	C	02333		#########	#########		ED	25S	26E	19	1	1	3		
#########	C	02334		#########	#########		ED	25S	26E	27	2	2	2		
#########	C	02335		#########	#########		ED	25S	26E	28	4	2	3		
#########	C	02336		#########	#########		LE	25S	33E	13	1	1	2	09/08/1993	09/08/1993
#########	C	02337		#########	#########		LE	23S	32E	35	1	4			
#########	C	02338		#########	#########		ED	23S	28E	25					
#########	C	02340		#########	#########		ED	21S	26E	22	3	4	3	06/06/1994	06/26/1994
#########	C	02341		#########	#########		ED	23S	24E	29	2	4	4		
#########	C	02342		#########	#########		ED	22S	27E	34	2	4	4		
#########	C	02348		#########	#########		ED	23S	31E	26	3	2		04/01/1947	04/01/1947
#########	C	02349		#########	#########		ED	23S	32E	03	3	2		04/14/1930	04/14/1930
#########	C	02350		#########	#########		ED	24S	32E	10	3	4		06/10/1925	06/10/1925
#########	C	02351		#########	#########		ED	22S	24E	15	2	2	3		12/31/1951
#########	C	02352		#########	#########		ED	22S	24E	21	3	1	2		12/31/1954
#########	C	02353		#########	#########		ED	22S	24E	27	4	1	2		12/31/1935
#########	C	02354		#########	#########		ED	22S	24E	27	4	3	2		12/31/1935
#########	C	02355		#########	#########		ED	22S	24E	32	4	1	1		04/30/1954
#########	C	02356		#########	#########		ED	22S	24E	36	3	1	4		12/31/1952
#########	C	02357		#########	#########		ED	22S	24E	19	3	3	4		12/31/1958
#########	C	02358		#########	#########		ED	22S	24E	21	3	1	2		12/31/1954
#########	C	02359		#########	#########		ED	22S	24E	31	1	4	2		12/31/1952
#########	C	02360		#########	#########		ED	22S	24E	32	4	1	1		04/30/1954
#########	C	02361		#########	#########		ED	21S	26E	08	3	4	2	12/06/1993	12/14/1993
#########	C	02362		#########	#########		ED	22S	25E	29	3	3	1		12/31/1952
#########	C	02363		#########	#########		ED	24S	24E	11	1	1	1		03/18/1958
#########	C	02364		#########	#########		ED	24S	24E	12	1	2	3		12/31/1957
#########	C	02365		#########	#########		ED	24S	24E	12	1	2	3		03/18/1958
#########	C	02366		#########	#########		ED	26S	25E	12	4	4			04/05/1963
#########	C	02367		#########	#########		ED	26S	25E	17	2	2			12/31/1959
#########	C	02368		#########	#########		ED	26S	25E	18	1	1			04/05/1955
#########	C	02369		#########	#########		ED	26S	25E	27	1	3			12/31/1959
#########	C	02370		#########	#########		ED	26S	25E	36	1	1			12/31/1959
#########	C	02371		#########	#########		ED	25S	29E	15	3	2		01/12/1995	01/24/1995
#########	C	02372		#########	#########		ED	24S	24E	02	2	3	4		03/18/1958
#########	C	02373		#########	#########		LE	24S	34E	32	1	4			12/31/1982
#########	C	02373	S	#########	#########		LE	25S	33E	13	1	2	1	09/08/1993	09/08/1993
#########	C	02374		#########	#########		ED	22S	27E	09	4	3		12/22/1993	12/24/1993
#########	C	02376		#########	#########		ED	22S	26E	23	2	1		12/07/1993	01/23/1994
#########	C	02377		#########	#########		ED	23S	27E	29	2			05/24/1998	05/30/1998
#########	C	02378		#########	#########		ED	22S	26E	01	3	4	2		07/31/1945
#########	C	02379		#########	#########		ED	22S	27E	09	4	3		01/28/1994	01/31/1994
#########	C	02380		#########	#########		ED	21S	27E	30	4	3	3	08/29/2003	08/30/2003
#########	C	02381		#########	#########		ED	22S	26E	12	3	1	1	03/22/1994	04/01/1994
#########	C	02382		#########	#########		ED	23S	26E	03	4			04/06/1994	04/16/1994
#########	C	02383		#########	#########		ED	22S	27E	32	2	3	3		
#########	C	02384		#########	#########		ED	22S	24E	15	2	2	3		12/31/1951
#########	C	02385		#########	#########		ED	21S	27E	32	2	2	1		
#########	C	02386		#########	#########		LE	24S	34E	04	2	1	4		01/31/1960
#########	C	02387		#########	#########		LE	24S	34E	11	1				12/31/1916
#########	C	02388		#########	#########		LE	25S	35E	05	3				12/31/1920
#########	C	02389		#########	#########		ED	21S	26E	15	4	3		08/30/1993	08/30/1993
#########	C	02390		#########	#########		ED	22S	26E	11	3	2	4		
#########	C	02392		#########	#########		ED	22S	27E	33	2	4		01/24/1995	01/25/1995
#########	C	02393		#########	#########		ED	23S	26E	03	4			05/17/1994	05/27/1994
#########	C	02395		#########	#########		ED	23S	26E	16	2	3	3		12/31/1946
#########	C	02396		#########	#########		ED	21S	26E	08	4	3	1	07/19/1994	08/22/1994
#########	C	02397		#########	#########		LE	24S	34E	04	2	1	4	01/01/1960	01/31/1960
#########	C	02398		#########	#########		ED	21S	24E	23	4			10/12/1994	10/24/1994
#########	C	02399		#########	#########		ED	21S	27E	30	3	2	1	07/16/1994	07/19/1994
#########	C	02400		#########	#########		ED	26S	23E	28	2	3	3		
#########	C	02401		#########	#########		LE	25S	34E	01	1	2	2		04/30/1961
#########	C	02402		#########	#########		ED	26S	23E	15	1	2			
#########	C	02403		#########	#########		ED	22S	26E	11	3	4	3	09/14/1996	09/25/1996
#########	C	02404		#########	#########		ED	21S	26E	25	2	4		11/22/1994	12/01/1994
#########	C	02405		#########	#########		ED	24S	31E	02	1	4	3	09/29/1994	09/30/1994

#########	C	02406		#########	#########		ED	22S	24E	08	3				10/03/1994	10/04/1994
#########	C	02407		#########	#########		ED	26S	26E	08	1	4	1		01/27/1995	02/04/1995
#########	C	02408		#########	#########		ED	23S	26E	12	3	1	3			
#########	C	02409		#########	#########		ED	22S	27E	30	4	1	2		12/02/1994	12/07/1994
#########	C	02410		#########	#########		ED	22S	27E	35	2	4	4			
#########	C	02411		#########	#########		ED	26S	23E	09	3	4	1		11/01/1995	12/31/1996
#########	C	02412		#########	#########		ED	22S	27E	33	3	3	4		12/15/1994	01/30/1995
#########	C	02413		#########	#########		ED	22S	31E	20	1	2	1		09/13/1994	09/20/1994
#########	C	02414		#########	#########		ED	22S	31E	16	3	1	3		09/06/1994	09/12/1994
#########	C	02415		#########	#########		ED	22S	31E	16	4	3	3		10/20/1994	10/27/1994
#########	C	02416		#########	#########		ED	22S	31E	28	4	2	3		10/05/1994	10/11/1994
#########	C	02417		#########	#########		ED	22S	31E	29	4	4	4		10/12/1994	10/19/1994
#########	C	02418		#########	#########		ED	22S	31E	29	3	2	3		09/26/1994	10/04/1994
#########	C	02419		#########	#########		ED	22S	31E	29	3	2	3		10/24/1994	11/01/1994
#########	C	02420		#########	#########		ED	22S	31E	28	3	2	4		03/28/1995	04/22/1995
#########	C	02421		#########	#########		ED	22S	31E	28	3	2	4		05/10/1995	05/20/1995
#########	C	02422		#########	#########		ED	22S	31E	28	3	2	4		04/23/1995	05/09/1995
#########	C	02423		#########	#########		ED	22S	31E	28	3	2	4		05/26/1995	06/05/1995
#########	C	02424		#########	#########		ED	22S	31E	28	3	2	4		06/11/1995	08/27/1995
#########	C	02425		#########	#########		ED	22S	31E	28	3	2	4		07/10/1995	08/25/1995
#########	C	02426		#########	#########		ED	22S	31E	28	3	2	4		07/26/1995	08/20/1995
#########	C	02427		#########	#########		ED	21S	26E	08	4	2	2		04/07/1995	04/14/1995
#########	C	02428		#########	#########		ED	22S	24E	12	1	2	4			12/31/1914
#########	C	02429		#########	#########		ED	23S	26E	01	3	4	1		10/15/1995	11/30/1995
#########	C	02430		#########	#########		LE	24S	33E	16	3	3	3		01/01/1970	12/31/1982
#########	C	02431		#########	#########		LE	24S	33E	17	4	4	4		01/01/1950	12/31/1959
#########	C	02432		#########	#########		LE	24S	33E	17	4	4	4		01/01/1960	12/31/1980
#########	C	02433		#########	#########		ED	22S	27E	33	3	3	4		01/30/1995	02/21/1995
#########	C	02434		#########	#########		ED	22S	26E	11	3	1	2		05/15/1995	05/20/1995
#########	C	02435		#########	#########		ED	22S	26E	11	4	4			03/30/1995	04/02/1995
#########	C	02436		#########	#########		ED	22S	27E	06	3	2				
#########	C	02437		#########	#########		ED	21S	26E	33	1	4			03/08/2000	03/18/2000
#########	C	02438		#########	#########		ED	26S	26E	12	3	2	4			12/31/1945
#########	C	02439		#########	#########		ED	26S	26E	15	2	4	2			12/31/1945
#########	C	02440		#########	#########		ED	24S	31E	10	3	2			03/20/1995	03/21/1995
#########	C	02441		#########	#########		ED	25S	30E	21						
#########	C	02442		#########	#########		ED	23S	26E	13	3	3	1		04/03/1995	04/03/1995
#########	C	02443		#########	#########		ED	21S	26E	08	3	4	1		04/22/1995	05/04/1995
#########	C	02444		#########	#########		ED	23S	26E	13	1	2			05/04/1995	07/31/1996
#########	C	02445		#########	#########		LE	23S	32E	13	3	3	3			
#########	C	02447		#########	#########		ED	21S	27E	31	1	1	4		05/09/2003	05/12/2003
#########	C	02448		#########	#########		ED	23S	26E	12	4	2			10/20/1995	12/22/1995
#########	C	02449		#########	#########		ED	22S	27E	33					12/28/1995	01/03/1996
#########	C	02450		#########	#########		ED	22S	26E	25	1	1	1		02/10/1996	10/28/1996
#########	C	02451		#########	#########		ED	23S	27E	13	1	4				
#########	C	02452		#########	#########		ED	24S	31E	02	1	4				
#########	C	02453		#########	#########		ED	23S	27E	29	2	4	4		02/24/1996	02/24/1996
#########	C	02454		#########	#########		ED	22S	26E	11	3	2	3		06/15/1995	06/17/1995
#########	C	02455		#########	#########		ED	21S	26E	15	4	3				
#########	C	02456		#########	#########		ED	23S	27E	11	3	4	4		12/29/1995	01/04/1996
#########	C	02457		#########	#########		ED	22S	26E	14	2				08/20/1995	08/27/1995
#########	C	02458		#########	#########		ED	22S	27E	34	2	2	2			10/15/1947
#########	C	02459		#########	#########		ED	25S	29E	02	1	4	4		07/27/1995	07/27/1995
#########	C	02460		#########	#########		ED	24S	31E	02	3				08/25/1995	08/25/1995
#########	C	02462		#########	#########		ED	21S	27E	30	3	4	2			12/31/1909
#########	C	02464		#########	#########		ED	24S	31E	02	1	4	3		08/24/1995	08/24/1995
#########	C	02465		#########	#########		ED	22S	26E	03	2	3			09/05/1995	10/07/1995
#########	C	02466		#########	#########		ED	22S	26E	03	2	3			06/14/1997	07/01/1997
#########	C	02467		#########	#########		ED	21S	27E	30	4	3	3			10/15/1947
#########	C	02468		#########	#########		ED	21S	26E	24	3	3			05/13/1997	05/28/1997
#########	C	02469		#########	#########		ED	23S	28E	33	2					
#########	C	02470		#########	#########		ED	22S	27E	24	4	3	4		08/10/1995	08/11/1995
#########	C	02470	CLW	#########	#########		ED	22S	27E	24	4	3	4		03/21/1996	03/22/1996
#########	C	02471		#########	#########		ED	21S	27E	29	3	3	1		11/20/1996	11/21/1996
#########	C	02474		#########	#########		ED	26S	27E	02	3	4				12/31/1913
#########	C	02475		#########	#########		ED	26S	27E	13	4	2				12/31/1915
#########	C	02476		#########	#########		ED	26S	27E	24	1	4				12/31/1914
#########	C	02477		#########	#########		ED	26S	28E	03	1	1				12/31/1912
#########	C	02478		#########	#########		ED	26S	28E	05	1	2				12/31/1916
#########	C	02479		#########	#########		ED	26S	28E	10	4	4				12/31/1960
#########	C	02480		#########	#########		ED	26S	28E	10	4	4				12/31/1912
#########	C	02481		#########	#########		ED	26S	28E	14	1	1				12/31/1961
#########	C	02482		#########	#########		ED	21S	26E	08	4	3			01/05/1996	01/20/1996
#########	C	02483		#########	#########		ED	21S	26E	22	2	2	1			

#########	C	02484	EXPL	#########	#########		ED	23S	26E	13	1	4		03/05/1996	03/08/1996
#########	C	02485		#########	#########		ED	23S	26E	13	1			02/19/1996	02/21/1996
#########	C	02486		#########	#########		ED	23S	30E	19	3	2	3	01/26/1996	01/29/1996
#########	C	02487		#########	#########		ED	22S	27E	32	2	3	1	02/21/1997	02/28/1997
#########	C	02488		#########	#########		ED	22S	27E	27	4	4		03/27/1996	04/18/1996
#########	C	02489		#########	#########		ED	21S	24E	02	4	1	1	03/14/1996	03/15/1996
#########	C	02490		#########	#########		ED	21S	26E	08	4	1	3	07/01/1996	07/12/1996
#########	C	02491		#########	#########		ED	22S	26E	01	1	1	4	09/27/1996	09/29/1996
#########	C	02491	CLW	#########	#########		ED	22S	26E	01	1	1	4	09/27/1996	09/29/1996
#########	C	02492		#########	#########		ED	23S	31E	06	4	4	4		12/31/2048
#########	C	02494		#########	#########		ED	23S	27E	03	3	3	4		
#########	C	02495		#########	#########		ED	21S	26E	22	2	1	1		
#########	C	02496		#########	#########		ED	24S	24E	19	4	4	2	05/20/1996	06/17/1996
#########	C	02497		#########	#########		ED	23S	28E	27	3	2	3		
#########	C	02498		#########	#########		ED	21S	26E	08				08/01/1996	08/10/1996
#########	C	02499		#########	#########		ED	22S	27E	25	1	1		10/31/1996	10/31/1996
#########	C	02500		#########	#########		ED	23S	29E	17	2	3	4		
#########	C	02501		#########	#########		ED	23S	26E	34	2				
#########	C	02502		#########	#########		ED	22S	27E	32	4	2	1	02/16/1998	02/19/1998
#########	C	02503		#########	#########		ED	23S	28E	15	2	4		08/27/1996	08/29/1996
#########	C	02504		#########	#########		ED	22S	26E	04	1	3		10/05/1996	10/30/1996
#########	C	02505		#########	#########		ED	22S	31E	20	4	4	4	09/23/1996	10/19/1996
#########	C	02506		#########	#########		ED	22S	31E	20	4	4	4	09/25/1996	09/26/1996
#########	C	02507		#########	#########		ED	22S	31E	20	4	4	4	10/01/1996	10/02/1996
#########	C	02508		#########	#########		ED	23S	27E	08	1	2	2		
#########	C	02509		#########	#########		ED	22S	26E	04	3	2	3	12/22/2001	12/22/2001
#########	C	02510		#########	#########		ED	23S	27E	08	1	2	1	12/22/1996	02/12/1997
#########	C	02511		#########	#########		ED	23S	28E	06	1	2	1	03/02/1997	03/03/1997
#########	C	02512		#########	#########		ED	22S	27E	22	3	1		08/29/2002	09/03/2002
#########	C	02513		#########	#########		ED	22S	26E	11	4	1	3	02/09/2004	03/10/2004
#########	C	02514		#########	#########		ED	21S	27E	31	4	1	1		
#########	C	02515		#########	#########		ED	23S	26E	29	4	2	3	03/27/1997	04/15/1997
#########	C	02516		#########	#########		ED	21S	25E	17	1	1	1		
#########	C	02517		#########	#########		ED	23S	26E	32	2				
#########	C	02518		#########	#########		ED	25S	29E	08	4	3		06/02/1997	06/02/1997
#########	C	02519		#########	#########		ED	22S	26E	31	4	1			
#########	C	02520		#########	#########		LE	23S	32E	15	4	1			
#########	C	02521		#########	#########		ED	24S	29E	14	2	2			
#########	C	02522		#########	#########		ED	23S	26E	15	3	3			
#########	C	02523		#########	#########		ED	23S	26E	28	2	3			
#########	C	02524		#########	#########		ED	24S	26E	15	2	2	2	07/12/1997	07/12/1997
#########	C	02525		#########	#########		ED	22S	27E	08	3	3	1	05/15/1997	05/28/1997
#########	C	02526		#########	#########		ED	21S	27E	30	4	2	3	05/12/1997	05/13/1997
#########	C	02527		#########	#########		ED	22S	31E	20	4	4	4		
#########	C	02528		#########	#########		ED	22S	31E	20	4	4	4		
#########	C	02529		#########	#########		ED	22S	27E	12	3			01/10/1998	09/05/1998
#########	C	02530		#########	#########		ED	21S	27E	29	3	1	3	10/14/1997	10/17/1997
#########	C	02531		#########	#########		ED	21S	27E	29	3	1	3		
#########	C	02532		#########	#########		ED	22S	26E	04	1	3			
#########	C	02533		#########	#########		ED	22S	27E	33	4	1			
#########	C	02534		#########	#########		ED	22S	27E	20	1	2	2		
#########	C	02536		#########	#########		ED	22S	27E	25	2	2	2	09/30/1997	10/10/1997
#########	C	02537		#########	#########		ED	23S	26E	13	1	1	3	09/16/1997	09/20/1997
#########	C	02538		#########	#########		ED	23S	27E	02	1	2	2		
#########	C	02539		#########	#########		ED	21S	26E	23	1	3	3		
#########	C	02540		#########	#########		ED	22S	26E	25	1				
#########	C	02542		#########	#########		ED	22S	27E	26	2	2			
#########	C	02543		#########	#########		ED	26S	25E	17	2	2		04/25/1998	04/27/1998
#########	C	02544		#########	#########		ED	22S	26E	14	2	4	4	09/30/1997	10/02/1997
#########	C	02545		#########	#########		ED	21S	26E	15	4	3			
#########	C	02547		#########	#########		ED	22S	26E	11	3	2	2	01/03/1998	01/24/1998
#########	C	02548		#########	#########		ED	21S	26E	26	1	3	2		
#########	C	02551		#########	#########		ED	21S	24E	29	2	2			
#########	C	02553		#########	#########		ED	21S	26E	15	4	3			
#########	C	02554		#########	#########		ED	21S	27E	28	3	1			
#########	C	02555		#########	#########		ED	21S	26E	15	4	3	1		
#########	C	02556		#########	#########		ED	22S	26E	11	4	2	3		
#########	C	02557		#########	#########		ED	21S	26E	21	2				
#########	C	02558		#########	#########		ED	22S	27E	21	4	2	1	01/31/1998	02/03/1998
#########	C	02559		#########	#########		ED	22S	26E	03	1	4	4		
#########	C	02562		#########	#########		ED	21S	26E	15	3	2	4	03/12/1998	03/22/1998
#########	C	02563		#########	#########		LE	24S	33E	33	2	4	1	01/01/1950	01/01/1950
#########	C	02564		#########	#########		LE	24S	33E	33	2	4	2	01/01/1950	01/01/1950
#########	C	02565		#########	#########		LE	25S	24E	29	3	4	3	01/01/1950	06/30/1950

#########	C	02566		#########	#########		ED	23S	25E	34	2	4	4		
#########	C	02567		#########	#########		ED	23S	27E	23	2	1	3	04/01/1998	04/07/1998
#########	C	02568		#########	#########		ED	25S	31E	01	1	3	4	07/10/1973	07/10/1973
#########	C	02569		#########	#########		ED	25S	31E	02	2	4	4	01/01/1966	01/01/1966
#########	C	02570		#########	#########		ED	25S	31E	02	4	2	4	04/06/1968	04/06/1968
#########	C	02571		#########	#########		ED	25S	31E	02	2	1	4	05/22/1968	05/22/1968
#########	C	02572		#########	#########		ED	25S	31E	02	2	2	4	10/12/1968	10/12/1968
#########	C	02573		#########	#########		ED	25S	31E	02	2	4	1	12/10/1973	12/10/1973
#########	C	02574		#########	#########		ED	25S	31E	02	2	1	1	12/08/1973	12/08/1973
#########	C	02577		#########	#########		ED	21S	26E	08	4	2	3	04/23/1998	05/12/1998
#########	C	02578		#########	#########		ED	22S	28E	13	1	2	2		
#########	C	02579		#########	#########		ED	22S	27E	13	1	4	4		
#########	C	02580		#########	#########		ED	21S	26E	22	4	2			
#########	C	02581		#########	#########		LE	23S	34E	31	4	4			
#########	C	02582		#########	#########		ED	22S	26E	11	3	2	2		
#########	C	02585		#########	#########		ED	22S	26E	11	3	2	3	08/15/1998	09/22/1998
#########	C	02586		#########	#########		ED	22S	26E	11	3	2	3	06/19/1998	07/17/1998
#########	C	02587		#########	#########		ED	22S	27E	26	2	2		09/02/1998	09/02/1998
#########	C	02588		#########	#########		ED	25S	27E	33	3	4	3	05/31/1998	06/03/1998
#########	C	02589		#########	#########		ED	22S	26E	13	3	3	3	07/26/1998	07/30/1998
#########	C	02590		#########	#########		ED	22S	27E	32	2	1	2	03/09/1999	03/16/1999
#########	C	02591		#########	#########		ED	21S	27E	30	1	1		07/01/1998	07/21/1998
#########	C	02592		#########	#########		ED	21S	27E	29	3	1	2		
#########	C	02593		#########	#########		ED	22S	27E	06	3	4	3	04/17/1999	04/18/1999
#########	C	02595		#########	#########		ED	21S	26E	36	2			08/12/1998	08/31/1998
#########	C	02596		#########	#########		ED	22S	26E	01	1			07/10/1998	08/07/1998
#########	C	02598		#########	#########		ED	22S	27E	29	1	3	3		
#########	C	02599		#########	#########		ED	23S	28E	27	1	2	2		
#########	C	02601		#########	#########		ED	21S	26E	17	1			11/05/1998	12/05/1998
#########	C	02602		#########	#########		ED	23S	31E	35	2	2			
#########	C	02603		#########	#########		ED	22S	26E	04	1	3		03/06/1999	04/09/1999
#########	C	02604		#########	#########		ED	23S	27E	06	2	1	3		
#########	C	02608		#########	#########		ED	23S	29E	17	4	1	3		
#########	C	02610		#########	#########		ED	22S	26E	11	3	4		11/15/1998	02/23/1999
#########	C	02611		#########	#########		ED	21S	26E	08	3	2	2	10/27/1998	11/22/1998
#########	C	02613		#########	#########		ED	23S	29E	20	2	4	4		
#########	C	02615		#########	#########		ED	21S	26E	10	3	2		11/09/1998	11/14/1998
#########	C	02616		#########	#########		ED	21S	26E	08	3	4		12/15/1998	12/23/1998
#########	C	02618		#########	#########		ED	22S	27E	08	3	1	3	12/30/1998	01/01/1999
#########	C	02619		#########	#########		ED	23S	27E	19	4	3	2		
#########	C	02620		#########	#########		ED	21S	26E	08	2	3	4	02/06/1999	03/01/1999
#########	C	02621		#########	#########		ED	21S	26E	30	2	3	2	11/09/1998	11/14/1998
#########	C	02624		#########	#########		ED	22S	27E	31	2	2	3	04/29/1999	05/15/1999
#########	C	02625		#########	#########		ED	21S	26E	05	2	1	3	01/07/1999	01/10/1999
#########	C	02626		#########	#########		ED	21S	26E	32	2	2		09/10/1999	11/14/1999
#########	C	02628		#########	#########		ED	21S	26E	32	2	2	1		
#########	C	02629		#########	#########		ED	23S	27E	19	4	3	4		
#########	C	02630		#########	#########		ED	22S	26E	11	3	4	2		02/17/1999
#########	C	02631		#########	#########		ED	22S	27E	29	2	4	4	06/20/1999	07/12/1999
#########	C	02632		#########	#########		ED	21S	26E	07	4	3	1	12/21/1998	12/29/1998
#########	C	02634		#########	#########		ED	21S	26E	25	2	4		05/01/1999	06/15/1999
#########	C	02635		#########	#########		ED	22S	26E	23	2	2		02/01/1999	02/05/1999
#########	C	02636		#########	#########		ED	21S	31E	18	2	1	1	08/28/1978	08/28/1978
#########	C	02637		#########	#########		ED	22S	30E	24	3	3	1	10/04/1976	10/04/1976
#########	C	02638		#########	#########		ED	22S	30E	35	3	3	4	04/12/1988	04/12/1988
#########	C	02639		#########	#########		ED	22S	31E	17	4	4	4	01/01/1982	01/01/1982
#########	C	02640		#########	#########		ED	21S	27E	31	1	2	1	01/03/2000	01/03/2000
#########	C	02641		#########	#########		ED	21S	26E	35	4	4			
#########	C	02642		#########	#########		ED	21S	26E	36	1	4	2		
#########	C	02643		#########	#########		ED	21S	25E	03	3	3		03/02/1999	03/05/1999
#########	C	02644		#########	#########		ED	22S	27E	29	1	1	3		
#########	C	02645		#########	#########		ED	21S	27E	29	4	4	2	04/11/1999	04/25/1999
#########	C	02646		#########	#########		ED	21S	27E	31	3	3	4	08/23/1999	08/24/1999
#########	C	02648		#########	#########		ED	22S	27E	29	2	4		04/28/1999	05/08/1999
#########	C	02649		#########	#########		ED	21S	26E	08	4	2	4		
#########	C	02650		#########	#########		ED	21S	26E	08	4	3	4	06/04/1999	06/14/1999
#########	C	02651		#########	#########		ED	22S	26E	04	4	1	3	07/15/1999	07/20/1999
#########	C	02654		#########	#########		ED	21S	26E	31	2	4	1		
#########	C	02655		#########	#########		ED	22S	27E	06	1				
#########	C	02657		#########	#########		ED	24S	29E	16	3	1	1		
#########	C	02658		#########	#########		ED	23S	26E	13	3	3	3	09/08/1999	09/20/1999
#########	C	02659		#########	#########		ED	21S	26E	08	4	2	1	07/08/1999	08/22/1999
#########	C	02660		#########	#########		ED	21S	26E	08	4	4			
#########	C	02661		#########	#########		ED	24S	31E	04	1	3	3		08/28/1978

#########	C	02662		#########	#########		ED	22S	31E	29	2	2	1			06/10/1976
#########	C	02664		#########	#########		ED	23S	31E	05	2	3	3		01/20/2004	02/11/2004
#########	C	02666		#########	#########		ED	22S	26E	13	3				09/06/1999	09/07/1999
#########	C	02667		#########	#########		ED	22S	27E	29	4	3	1		10/10/1999	10/19/1999
#########	C	02668		#########	#########		ED	25S	28E	09	2	1	2		11/08/1999	11/08/1999
#########	C	02672		#########	#########		ED	22S	26E	01	2	2	2		10/28/1999	10/29/1999
#########	C	02673		#########	#########		ED	21S	27E	30	1	1			01/15/2000	01/28/2000
#########	C	02674		#########	#########		ED	24S	28E	15	2	2	2			
#########	C	02675		#########	#########		ED	25S	26E	09	1	4	1		02/09/2000	02/15/2000
#########	C	02677		#########	#########		ED	22S	31E	29	1	2	1			
#########	C	02678		#########	#########		ED	22S	31E	18	1	1	1			
#########	C	02680		#########	#########		ED	25S	29E	15	3	2				04/30/1964
#########	C	02681		#########	#########		ED	21S	26E	08	2	3			06/01/2002	06/14/2002
#########	C	02682		#########	#########		ED	22S	31E	08	4	4	4			
#########	C	02683		#########	#########		ED	22S	31E	20	1	1	3			
#########	C	02684		#########	#########		ED	22S	31E	20	2	2	4			
#########	C	02685		#########	#########		ED	22S	31E	28	2	2	2			
#########	C	02686		#########	#########		ED	22S	31E	31	3	3	3			
#########	C	02687		#########	#########		ED	22S	31E	33	4	2	4			
#########	C	02689		#########	#########		ED	21S	26E	24	3	4	2			
#########	C	02690		#########	#########		ED	25S	28E	05	3	2				
#########	C	02692		#########	#########		ED	21S	26E	33	4	4	4		07/20/2000	07/25/2000
#########	C	02694		#########	#########		ED	23S	30E	14	1	4	4			12/31/1979
#########	C	02695		#########	#########		ED	23S	32E	20	4	4	4			12/31/1979
#########	C	02696		#########	#########		ED	22S	27E	33	3	3	1		09/22/2000	09/30/2000
#########	C	02697		#########	#########		ED	23S	28E	18	3	1			06/26/2000	07/07/2000
#########	C	02698		#########	#########		ED	21S	27E	31	2	2				
#########	C	02699		#########	#########		ED	21S	26E	01	4	1	1		05/19/2000	05/19/2000
#########	C	02700		#########	#########		ED	24S	26E	29	3	1	1		07/02/2000	07/05/2000
#########	C	02701		#########	#########		ED	21S	24E	20	3	3	3		11/20/2003	11/21/2003
#########	C	02702		#########	#########		ED	23S	28E	12	2				05/20/2000	05/22/2000
#########	C	02703		#########	#########		ED	23S	28E	13	2					
#########	C	02704		#########	#########		ED	23S	29E	19	1				05/18/2000	05/19/2000
#########	C	02705		#########	#########		ED	23S	29E	19	2				05/24/2000	05/26/2000
#########	C	02706		#########	#########		ED	23S	29E	18	4				05/23/2000	05/24/2000
#########	C	02707		#########	#########		ED	23S	29E	28	2				05/27/2000	06/02/2000
#########	C	02709		#########	#########		ED	22S	27E	07	4	3	2		08/25/2000	08/29/2000
#########	C	02710		#########	#########		ED	23S	27E	05	4				06/01/2000	06/09/2000
#########	C	02711		#########	#########		ED	23S	27E	05	4	4			06/11/2000	06/28/2000
#########	C	02713		#########	#########		ED	24S	29E	16	1	4	4		12/25/2002	01/15/2003
#########	C	02715		#########	#########		ED	23S	29E	15	3	1	4			
#########	C	02716		#########	#########		ED	23S	29E	16	4	4	4			
#########	C	02717		#########	#########		ED	23S	29E	16	4	2	4			
#########	C	02718		#########	#########		ED	23S	29E	16	2	4	4			
#########	C	02720		#########	#########		ED	23S	29E	21	1	2				
#########	C	02721		#########	#########		ED	23S	29E	21	3	2				
#########	C	02722		#########	#########		ED	21S	30E	21	1	2	1			12/31/1978
#########	C	02723		#########	#########		ED	22S	30E	15	3	2	2		08/23/2000	08/23/2000
#########	C	02724		#########	#########		ED	22S	30E	29	2	4	4			12/31/1978
#########	C	02725		#########	#########		ED	23S	31E	05	1	1	1			12/31/1978
#########	C	02727		#########	#########		ED	21S	31E	33	1	1	3		08/27/2000	08/28/2000
#########	C	02729		#########	#########		ED	21S	27E	30	3	1	2		11/16/2000	11/17/2000
#########	C	02730		#########	#########		ED	21S	26E	33	1	4	4		09/10/2000	09/28/2000
#########	C	02731		#########	#########		ED	21S	25E	18	4	3	1		08/31/2000	09/23/2000
#########	C	02732		#########	#########		ED	22S	26E	23	2	1	4		10/05/2000	10/11/2000
#########	C	02735		#########	#########		ED	23S	28E	06	1	3	4			
#########	C	02736		#########	#########		ED	23S	28E	06	3	2	4			
#########	C	02737		#########	#########		ED	22S	31E	29	2	4	2		02/14/2001	03/06/2001
#########	C	02739		#########	#########		LE	22S	32E	19	1	3	3			
#########	C	02742		#########	#########		ED	21S	32E	31	2	3	3		03/19/2004	04/14/2004
#########	C	02743		#########	#########		ED	22S	29E	34	4	1	2			12/31/1978
#########	C	02744		#########	#########		ED	22S	31E	11	1	2	3			12/31/1974
#########	C	02745		#########	#########		ED	22S	31E	15	2	2	4			12/31/1978
#########	C	02746		#########	#########		ED	22S	31E	15	2	2	4			12/31/1978
#########	C	02747		#########	#########		ED	22S	31E	15	2	2	4			12/31/1978
#########	C	02748		#########	#########		ED	22S	31E	17	3	2	1			12/31/1978
#########	C	02749		#########	#########		ED	22S	31E	18	1	1	1			12/31/1978
#########	C	02750		#########	#########		ED	22S	31E	18	1	1	1			12/31/1978
#########	C	02751		#########	#########		ED	22S	31E	18	1	1	1			12/31/1978
#########	C	02752		#########	#########		ED	22S	31E	20	4	4	4			12/31/1976
#########	C	02753		#########	#########		ED	22S	31E	20	4	4	1			12/31/1987
#########	C	02754		#########	#########		ED	22S	31E	20	4	2	4			12/31/1978
#########	C	02755		#########	#########		ED	22S	31E	20	2	4	4			12/31/1978
#########	C	02756		#########	#########		ED	22S	31E	26	4	4	3			12/31/1976

#########	C	02757		#########	#########		ED	22S	31E	28	4	4	4			12/31/1982
#########	C	02758		#########	#########		ED	22S	31E	29	1	2	3			12/31/1977
#########	C	02759		#########	#########		ED	22S	31E	29	1	2	1			12/31/1977
#########	C	02760		#########	#########		ED	22S	31E	29	4	2	2			12/31/1983
#########	C	02761		#########	#########		ED	22S	31E	29	4	2	2			12/31/1984
#########	C	02762		#########	#########		ED	22S	31E	29	1	2	3			12/31/1977
#########	C	02763		#########	#########		ED	22S	31E	29	1	2	3			12/31/1983
#########	C	02764		#########	#########		ED	22S	31E	29	4	2	2			12/31/1976
#########	C	02765		#########	#########		ED	22S	31E	29	2	2	1			12/31/1976
#########	C	02766		#########	#########		ED	22S	31E	29	3	3	3			12/31/1986
#########	C	02767		#########	#########		ED	22S	31E	33	4	1	4			12/31/1983
#########	C	02768		#########	#########		ED	22S	31E	33	4	1	4			12/31/1983
#########	C	02769		#########	#########		ED	22S	31E	33	4	2	2			12/31/1988
#########	C	02770		#########	#########		ED	23S	30E	14	1	4	4			12/31/1979
#########	C	02771		#########	#########		ED	23S	30E	14	3	2	1			12/31/1983
#########	C	02772		#########	#########		ED	23S	30E	14	1	4	4			12/31/1979
#########	C	02773		#########	#########		ED	23S	31E	03	3	1	4			12/31/1987
#########	C	02774		#########	#########		ED	23S	31E	04	3	1	3			12/31/1976
#########	C	02775		#########	#########		ED	23S	31E	05	1	1	1			12/31/1978
#########	C	02776		#########	#########		ED	23S	31E	05	1	1	2			12/31/1978
#########	C	02777		#########	#########		ED	23S	31E	15	2	2	2			12/31/1983
#########	C	02778		#########	#########		ED	23S	32E	20	4	4	3			12/31/1979
#########	C	02779		#########	#########		ED	23S	32E	20	4	3	3			12/31/1979
#########	C	02780		#########	#########		ED	24S	30E	23	2	3	2			12/31/1979
#########	C	02781		#########	#########		ED	24S	30E	23	2	3	4			12/31/1979
#########	C	02782		#########	#########		ED	24S	30E	23	2	3	4			12/31/1979
#########	C	02783		#########	#########		ED	24S	31E	04	1	3	3			12/31/1979
#########	C	02784		#########	#########		ED	24S	31E	04	1	3	3			12/31/1979
#########	C	02785		#########	#########		ED	24S	31E	04	1	3	3			12/31/1979
#########	C	02787		#########	#########		ED	22S	27E	28	1	3	1			
#########	C	02788		#########	#########		ED	21S	27E	32	1	1	1		12/06/2000	12/07/2000
#########	C	02790		#########	#########		ED	26S	25E	25	1	2	3			
#########	C	02791		#########	#########		ED	26S	26E	17	4	4				
#########	C	02792		#########	#########		ED	23S	29E	04	3	4				
#########	C	02793		#########	#########		ED	23S	29E	04	3	4				
#########	C	02794		#########	#########		ED	23S	29E	10	3	4				
#########	C	02795		#########	#########		ED	23S	29E	10	3	4				
#########	C	02796		#########	#########		ED	23S	28E	22	3	2				
#########	C	02797		#########	#########		ED	23S	29E	22	3	2				
#########	C	02799		#########	#########		ED	24S	28E	16	2	2	2			
#########	C	02801		#########	#########		ED	22S	31E	20	4	4	4			
#########	C	02802		#########	#########		ED	22S	31E	20	4	4	4			
#########	C	02803		#########	#########		ED	22S	31E	20	4	4	4			
#########	C	02804		#########	#########		ED	23S	29E	08	1	2				
#########	C	02805		#########	#########		ED	23S	29E	08	1	2				
#########	C	02806		#########	#########		ED	23S	29E	09	1	1				
#########	C	02807		#########	#########		ED	23S	29E	09	1	1				
#########	C	02808		#########	#########		ED	23S	29E	16	3	2				
#########	C	02809		#########	#########		ED	23S	29E	16	3	2				
#########	C	02810		#########	#########		ED	23S	28E	15	2	3	4			
#########	C	02811		#########	#########		ED	22S	31E	29	2	4	2			
#########	C	02815		#########	#########		ED	25S	24E	20	2	2	2		07/29/2003	08/02/2003
#########	C	02816		#########	#########		ED	25S	24E	31	1	2	3		09/01/2004	05/21/2005
#########	C	02818		#########	#########		ED	21S	26E	08	4	1	1			
#########	C	02819		#########	#########		ED	22S	27E	19	4	1	3			
#########	C	02820		#########	#########		ED	21S	26E	10	4	2	4			
#########	C	02821		#########	#########		LI	22S	32E	14	3	2	2		06/12/2001	06/23/2001
#########	C	02822		#########	#########		ED	22S	26E	33	1	3	2		05/19/2001	05/24/2001
#########	C	02823		#########	#########		ED	22S	26E	13	3	1	3			
#########	C	02824		#########	#########		ED	23S	27E	08	3	2	4			
#########	C	02829		#########	#########		ED	22S	26E	04	4	3	4		05/23/2002	06/05/2002
#########	C	02830		#########	#########		ED	22S	26E	04	4	3	4		06/08/2002	06/13/2002
#########	C	02831		#########	#########		ED	21S	27E	29	4	4	2			
#########	C	02832		#########	#########		ED	23S	26E	36	1	2	1		02/18/2002	02/19/2002
#########	C	02833		#########	#########		ED	23S	26E	36	1	1	1		02/13/2002	02/15/2002
#########	C	02834		#########	#########		ED	23S	27E	30	3	1	1		02/11/2002	02/13/2002
#########	C	02835		#########	#########		ED	23S	27E	30	1	4	3		02/04/2002	02/08/2002
#########	C	02836		#########	#########		ED	24S	28E	16	2	2	2		08/04/2001	08/07/2001
#########	C	02837		#########	#########		ED	21S	27E	29	4	4	2		10/20/2001	01/05/2002
#########	C	02839		#########	#########		ED	21S	27E	30	1	4	2			12/31/1928
#########	C	02840		#########	#########		ED	22S	28E	31	1	3	2			
#########	C	02841		#########	#########		ED	22S	27E	32	4	1	1			
#########	C	02843		#########	#########		ED	22S	25E	02	2	3				
#########	C	02845		#########	#########		ED	23S	28E	07	1	4	3			

#########	C	02846		#########	#########		ED	23S	28E	07	1	1	4		12/31/1938
#########	C	02846	ENL-S	#########	#########		ED	23S	28E	07	4	4	4		
#########	C	02846	ENLGD S	#########	#########		ED	23S	28E	07	4	4	4		
#########	C	02846	S	#########	#########		ED	23S	28E	07	4	4	4	04/05/2003	04/18/2003
#########	C	02847		#########	#########		ED	23S	28E	22	4	1	2		12/31/1936
#########	C	02848		#########	#########		ED	23S	28E	21	1	3	3		12/31/1936
#########	C	02849		#########	#########		ED	23S	28E	22	4	1	2		12/31/1936
#########	C	02852		#########	#########		ED	22S	26E	11	2	1	3	03/27/2002	04/02/2002
#########	C	02853		#########	#########		ED	23S	26E	01	3	3	1	12/13/2002	12/14/2002
#########	C	02854		#########	#########		ED	22S	26E	31	4	2	4		
#########	C	02855		#########	#########		ED	22S	26E	32	2	1	1		12/31/1950
#########	C	02856		#########	#########		ED	23S	25E	02	4	3	1		12/31/1947
#########	C	02857		#########	#########		ED	23S	25E	04	3	3	3		12/31/1940
#########	C	02858		#########	#########		ED	22S	27E	08	3	4	2		12/31/1939
#########	C	02859		#########	#########		ED	23S	25E	17	4	3	3		12/31/1940
#########	C	02860		#########	#########		ED	23S	25E	22	3	3	4		12/31/1940
#########	C	02861		#########	#########		ED	23S	25E	23	3	4	4		12/31/1940
#########	C	02862		#########	#########		ED	23S	26E	08	3	4	3		08/04/1939
#########	C	02863		#########	#########		ED	23S	26E	30	2	4	4		12/31/1940
#########	C	02865		#########	#########		ED	23S	31E	06	4	4	4	08/27/2001	09/04/2001
#########	C	02868		#########	#########		ED	22S	26E	09	1	2	1		
#########	C	02869		#########	#########		ED	22S	26E	09	2	2	4		
#########	C	02870		#########	#########		ED	22S	26E	10	2	1	3		
#########	C	02871		#########	#########		ED	21S	25E	33	4	4	4		
#########	C	02874		#########	#########		ED	22S	25E	11	2	3	4	02/07/2002	03/02/2002
#########	C	02875		#########	#########		ED	22S	26E	02	1	2	4	10/26/2001	12/05/2001
#########	C	02876		#########	#########		ED	22S	26E	28	2	3	4	11/07/2001	12/05/2001
#########	C	02877		#########	#########		ED	23S	25E	09	4	1	4	02/20/2002	02/22/2002
#########	C	02878		#########	#########		ED	23S	25E	12	4	4	4	10/21/2001	10/22/2001
#########	C	02879		#########	#########		ED	23S	25E	35	1	3	3	12/06/2001	01/18/2002
#########	C	02881		#########	#########		ED	22S	27E	22	4	4		03/02/2002	05/25/2002
#########	C	02882		#########	#########		ED	22S	27E	32	2	1	3		
#########	C	02883		#########	#########		ED	23S	28E	06	3	3	1	02/20/2002	03/13/2002
#########	C	02885		#########	#########		ED	22S	27E	08	3	4	2	08/20/2004	08/20/2004
#########	C	02886		#########	#########		ED	22S	26E	11	3	2	1	09/03/2002	09/09/2002
#########	C	02887		#########	#########		ED	24S	23E	06	2	3	1		12/31/1939
#########	C	02888		#########	#########		ED	24S	23E	07	4	4	3		12/31/1938
#########	C	02889		#########	#########		ED	21S	26E	35	4	1	2		12/31/1937
#########	C	02890		#########	#########		LE	24S	33E	29	4	2			
#########	C	02893		#########	#########		ED	21S	26E	08	1	3	3	06/15/2002	06/23/2002
#########	C	02894		#########	#########		ED	26S	28E	12	3	2	2	03/20/2002	03/24/2002
#########	C	02895		#########	#########		ED	23S	27E	01	4	1	1		
#########	C	02897		#########	#########		ED	23S	27E	02	1	1	2	08/19/2002	08/26/2002
#########	C	02899		#########	#########		ED	22S	27E	09	4	3	1	11/15/2002	11/16/2002
#########	C	02900		#########	#########		ED	21S	27E	31	2	2	2		
#########	C	02903		#########	#########		ED	22S	27E	22	4	4	3	06/01/2002	06/23/2002
#########	C	02904		#########	#########		ED	21S	26E	19	4	2	4		
#########	C	02906		#########	#########		ED	21S	26E	33	4	4	2	05/05/2002	08/27/2002
#########	C	02907		#########	#########		ED	21S	27E	30	3	2	1	01/29/2003	01/29/2003
#########	C	02908		#########	#########		ED	21S	27E	19	4	4	4		
#########	C	02909		#########	#########		ED	22S	27E	31	4	4	2		
#########	C	02910		#########	#########		ED	22S	26E	13	1	2	1	06/24/2002	06/27/2002
#########	C	02912		#########	#########		ED	23S	28E	08	1	3	3		
#########	C	02914		#########	#########		ED	22S	26E	04	4	4	3	06/15/2002	06/20/2002
#########	C	02915		#########	#########		ED	22S	27E	09	3	4	4		
#########	C	02916		#########	#########		LE	25S	33E	20	4	3	4		
#########	C	02917		#########	#########		ED	21S	27E	30	3	2	4		
#########	C	02918		#########	#########		LE	25S	33E	20	3	4	4		
#########	C	02922		#########	#########		ED	22S	27E	17	4	3	3	07/28/2003	08/21/2003
#########	C	02924		#########	#########		ED	26S	28E	11	2	3	1	08/31/2002	10/04/2002
#########	C	02926		#########	#########		ED	23S	28E	15	2	3	4		
#########	C	02927		#########	#########		ED	23S	28E	25	4	2		08/26/2003	09/05/2003
#########	C	02928		#########	#########		ED	23S	28E	14	1	2			
#########	C	02930		#########	#########		ED	26S	27E	22	4	3	2	09/06/2002	09/12/2002
#########	C	02933		#########	#########		ED	21S	26E	32	2	2	4		
#########	C	02935		#########	#########		ED	26S	23E	26	3	3	1	02/02/2003	02/04/2003
#########	C	02936		#########	#########		ED	21S	27E	30	3	2	1	01/04/2004	05/07/2004
#########	C	02938		#########	#########		ED	22S	26E	25	1	1	1		
#########	C	02939		#########	#########		LE	22S	32E	19	1	3	3	02/09/2003	02/13/2003
#########	C	02940		#########	#########		ED	22S	26E	03	4	3	4	01/08/2003	01/15/2003
#########	C	02943		#########	#########		ED	23S	28E	06	1	1	2	01/24/2003	01/25/2003
#########	C	02948	EXPL	#########	#########		ED	22S	30E	12	1	1	2		
#########	C	02949	EXPL	#########	#########		ED	21S	31E	34	4	1	1	08/14/2003	09/11/2003
#########	C	02950	EXPL	#########	#########		ED	22S	30E	23	4	2	4	05/18/2003	06/21/2003

#########	C	02951		#########	#########		ED	22S	27E	14	2	4	4		
#########	C	02952		#########	#########		ED	22S	26E	04	2	3	4	02/28/2003	03/07/2003
#########	C	02953	EXPL	#########	#########		ED	21S	31E	16	1	3	1	03/25/2004	04/07/2004
#########	C	02954	EXPL	#########	#########		ED	23S	31E	20	4	1	3	06/25/2003	07/29/2003
#########	C	02956		#########	#########		ED	22S	26E	13	1	1	2	03/14/2003	03/14/2003
#########	C	02957		#########	#########		ED	22S	26E	11	3	2	1	01/21/2005	01/30/2005
#########	C	02958		#########	#########		ED	24S	31E	04	4	3	3		
#########	C	02959		#########	#########		ED	24S	31E	33	2	3	1		
#########	C	02960	EXPL	#########	#########		ED	22S	31E	31	3	3	3		
#########	C	02961		#########	#########		ED	22S	27E	21	4	1	3	08/12/2004	08/18/2004
#########	C	02962		#########	#########		ED	26S	23E	26	4	4	3	06/27/2003	06/28/2003
#########	C	02964		#########	#########		ED	22S	26E	33	2	3	3	05/10/2003	06/03/2003
#########	C	02966		#########	#########		ED	21S	26E	33	1	2	3		
#########	C	02967		#########	#########		ED	21S	27E	29	3	4	2		
#########	C	02968		#########	#########		ED	21S	27E	33	1	1	2		
#########	C	02970		#########	#########		ED	22S	27E	32	4	4	3	06/12/2003	06/13/2003
#########	C	02971		#########	#########		ED	23S	28E	29	2	4	3		
#########	C	02972		#########	#########		ED	24S	25E	05	2	4	2	04/14/2004	04/14/2004
#########	C	02975		#########	#########		ED	26S	24E	04	1	1	1	07/11/2003	07/13/2003
#########	C	02976		#########	#########		ED	24S	27E	12	3	2	4	09/26/2003	09/27/2003
#########	C	02977		#########	#########		ED	23S	27E	03	2	1	1	03/12/2004	03/16/2004
#########	C	02978		#########	#########		ED	22S	27E	33	1	1	2		
#########	C	02979		#########	#########		ED	22S	27E	28	4	2	2		
#########	C	02980		#########	#########		ED	22S	31E	20	4	4	2		
#########	C	02981		#########	#########		ED	22S	31E	20	4	4	4		
#########	C	02982		#########	#########		ED	22S	31E	20	4	4	2		
#########	C	02983		#########	#########		ED	22S	31E	20	4	4	4		
#########	C	02984		#########	#########		ED	22S	31E	20	4	4	2		
#########	C	02985		#########	#########		ED	22S	31E	20	4	4	2		
#########	C	02986		#########	#########		ED	22S	31E	20	4	4	1		
#########	C	02987		#########	#########		ED	22S	31E	20	4	4	4		
#########	C	02988		#########	#########		ED	22S	31E	20	4	4	2		
#########	C	02989		#########	#########		ED	22S	31E	20	4	4	3		
#########	C	02990		#########	#########		ED	22S	31E	20	4	4	1		
#########	C	02991		#########	#########		ED	22S	31E	20	4	4	4		
#########	C	02992		#########	#########		ED	21S	27E	01	2	3	3	09/01/2003	11/11/2003
#########	C	02993		#########	#########		ED	25S	24E	26	1	2		12/20/2003	12/21/2003
#########	C	02994		#########	#########		ED	21S	26E	23	3	1	4	10/12/2003	11/12/2003
#########	C	02995		#########	#########		ED	23S	27E	02	1	3	4	01/16/2004	02/14/2004
#########	C	02996		#########	#########		ED	22S	27E	33	1	1	1	10/11/2003	12/31/2003
#########	C	02997		#########	#########		ED	25S	25E	14	1	1	4	08/26/2003	08/27/2003
#########	C	02998		#########	#########		ED	21S	27E	32	2	2	1		
#########	C	02999		#########	#########		ED	23S	27E	23	2	1	2	10/24/2003	10/31/2003
#########	C	03000		#########	#########		ED	23S	27E	03	3	3	2	10/02/2003	10/02/2003
#########	C	03001	EXPLORE	#########	#########		ED	23S	28E	25	4	1	1	09/10/2003	09/24/2003
#########	C	03002		#########	#########		ED	22S	31E	06	4	2	4	04/27/2004	05/10/2004
#########	C	03003		#########	#########		ED	21S	31E	31	3	1	3		
#########	C	03005		#########	#########		ED	23S	27E	07	4	4	3	07/07/2004	07/31/2004
#########	C	03006		#########	#########		ED	22S	27E	34	2	3	4		
#########	C	03007		#########	#########		ED	22S	27E	06	3	2	1	11/20/2006	11/21/2006
#########	C	03008		#########	#########		ED	22S	27E	17	1	4	3		
#########	C	03009		#########	#########		ED	23S	26E	12	1	1	1	11/13/2003	11/22/2003
#########	C	03010		#########	#########		ED	23S	26E	12	4	2	2	03/27/2006	03/30/2006
#########	C	03011		#########	#########		ED	22S	24E	12	2	3	1	11/12/2003	11/19/2003
#########	C	03012		#########	#########		ED	22S	27E	33	1	3	3		
#########	C	03013		#########	#########		ED	22S	27E	33	3	1	4	02/28/2004	05/21/2004
#########	C	03014		#########	#########		ED	22S	26E	03	4	4	4		
#########	C	03015		#########	#########		ED	22S	30E	22	3	4	1	01/21/2004	01/25/2004
#########	C	03016		#########	#########		ED	22S	26E	02	3	4	3		
#########	C	03017		#########	#########		ED	22S	26E	03	1	3	3	12/15/2003	12/22/2003
#########	C	03018		#########	#########		ED	21S	27E	30	2	2	2		
#########	C	03019		#########	#########		ED	21S	26E	17	1	1	1		
#########	C	03020		#########	#########		ED	23S	27E	05	4	4		08/26/2004	08/31/2004
#########	C	03022		#########	#########		ED	22S	25E	12	1	2	1		
#########	C	03024		#########	#########		ED	22S	27E	11	4	3	2		
#########	C	03025		#########	#########		ED	22S	27E	18	4	2	1		
#########	C	03026		#########	#########		ED	21S	26E	22	1	1	2		
#########	C	03027		#########	#########		ED	25S	24E	33	3	3		12/15/2003	12/15/2003
#########	C	03028		#########	#########		ED	22S	27E	32	2	1	1	12/27/2005	07/26/2006
#########	C	03029		#########	#########		ED	22S	27E	09	4	3		08/13/2004	08/13/2004
#########	C	03030		#########	#########		ED	22S	27E	32	2	1	3	09/24/2005	12/21/2005
#########	C	03031		#########	#########		ED	23S	27E	35	3	1	1	06/10/2004	06/16/2004
#########	C	03032		#########	#########		ED	24S	27E	12	4	1	4		
#########	C	03033		#########	#########		ED	25S	25E	15	2	3	4		

#########	C	03034		#########	#########		ED	25S	24E	34	1	2	1		
#########	C	03035		#########	#########		ED	25S	25E	24	2	2	2	05/17/2005	05/17/2005
#########	C	03036		#########	#########		ED	22S	26E	25	1	2	3		
#########	C	03037		#########	#########		ED	24S	27E	12	4	3	4	07/30/2004	07/31/2004
#########	C	03038		#########	#########		ED	22S	27E	09	1	3	4	10/13/2005	10/14/2005
#########	C	03039		#########	#########		ED	22S	26E	04	4	1	1		
#########	C	03040		#########	#########		ED	22S	26E	31	1	3	4	03/15/2004	03/17/2004
#########	C	03042		#########	#########		ED	21S	26E	08	4	2	1	02/08/2005	03/04/2005
#########	C	03043		#########	#########		ED	22S	27E	34	3	3	2	06/05/2004	07/10/2004
#########	C	03044		#########	#########		ED	22S	26E	11	4	1	3		
#########	C	03045		#########	#########		ED	21S	26E	08	1	4	3	05/11/2004	05/19/2004
#########	C	03046		#########	#########		ED	21S	26E	22	2	3	3		
#########	C	03047		#########	#########		ED	21S	26E	22	4	4	3		
#########	C	03048		#########	#########		ED	21S	26E	22	4	2	4		
#########	C	03049		#########	#########		ED	21S	26E	22	1	1	4		
#########	C	03050		#########	#########		ED	21S	26E	22	2	3	2		
#########	C	03051		#########	#########		ED	21S	26E	22	1	1	3		
#########	C	03052		#########	#########		ED	21S	26E	27	2	1	2		
#########	C	03053		#########	#########		ED	23S	27E	12	4	4	3	03/16/2004	03/17/2004
#########	C	03054		#########	#########		ED	22S	26E	04	2	2	1		
#########	C	03055		#########	#########		ED	24S	27E	12	4	3	2		
#########	C	03056		#########	#########		ED	23S	27E	04	3	3	1	07/01/2004	07/02/2004
#########	C	03057	EXPLORE	#########	#########		ED	23S	29E	21	1	1	4		
#########	C	03058	EXPLORE	#########	#########		ED	23S	29E	16	1	1	4		
#########	C	03059	EXPLORE	#########	#########		ED	23S	29E	17	3	1	4	04/05/2004	04/06/2004
#########	C	03060		#########	#########		ED	23S	27E	10	4	4	4	05/31/2005	06/01/2005
#########	C	03061		#########	#########		ED	22S	27E	34	4	4	2		
#########	C	03062		#########	#########		ED	22S	27E	27	4	2	3		
#########	C	03063		#########	#########		ED	22S	27E	23	1	4	1	04/22/2004	04/26/2004
#########	C	03064		#########	#########		ED	22S	27E	28	4	2	4	10/20/2004	10/21/2004
#########	C	03065		#########	#########		ED	21S	27E	30	2	4	3	10/01/2005	10/01/2005
#########	C	03066		#########	#########		ED	22S	27E	33	3	1	1	10/09/2004	10/13/2004
#########	C	03067		#########	#########		ED	23S	27E	23	1	3	3		
#########	C	03068		#########	#########		ED	22S	27E	20	3	3	1	10/25/2004	10/26/2004
#########	C	03069		#########	#########		ED	21S	26E	09	2	4	3	03/07/2005	04/13/2005
#########	C	03070		#########	#########		ED	22S	27E	32	4	4	1		
#########	C	03071		#########	#########		ED	23S	26E	13	3	2		05/31/2004	06/16/2004
#########	C	03072		#########	#########		ED	23S	27E	03	2	4	3	06/06/2005	06/14/2005
#########	C	03073		#########	#########		ED	22S	27E	34	2	4	4	06/03/2005	06/06/2005
#########	C	03074		#########	#########		ED	22S	27E	33	1	3	4	09/03/2004	09/03/2004
#########	C	03075		#########	#########		ED	23S	27E	18	2	2	1		
#########	C	03076		#########	#########		ED	26S	24E	28	4	1	4		
#########	C	03077		#########	#########		ED	21S	26E	08	4	3	2	06/19/2004	06/28/2004
#########	C	03078		#########	#########		ED	22S	27E	31	4	2	1	06/06/2005	06/13/2005
#########	C	03080		#########	#########		ED	22S	27E	21	4	2	3		
#########	C	03081		#########	#########		ED	24S	26E	05	2	4	2		
#########	C	03082		#########	#########		ED	23S	28E	18	3	3	1	06/13/2005	06/14/2005
#########	C	03083		#########	#########		ED	22S	27E	21	4	1	2		
#########	C	03084		#########	#########		ED	22S	27E	08	4	1	3	07/10/2006	07/27/2006
#########	C	03085		#########	#########		ED	22S	27E	32	2	2	2	05/08/2005	05/09/2005
#########	C	03086		#########	#########		ED	22S	27E	08	3	3	2	07/21/2005	07/28/2005
#########	C	03088		#########	#########		ED	21S	27E	30	1	4	1		
#########	C	03089		#########	#########		ED	23S	27E	08	1	3	3		
#########	C	03090		#########	#########		ED	22S	26E	01	1	4	2		
#########	C	03092		#########	#########		ED	24S	27E	08	1	3	4	05/17/2004	05/18/2004
#########	C	03093		#########	#########		ED	23S	27E	05	2	1	3		
#########	C	03094		#########	#########		ED	22S	28E	32	1	3	3	11/24/2004	11/28/2004
#########	C	03096		#########	#########		ED	23S	26E	13	1	2	2		
#########	C	03098		#########	#########		ED	23S	27E	05	2	4	3		
#########	C	03099		#########	#########		ED	22S	26E	12	1	3	1		
#########	C	03102		#########	#########		ED	21S	25E	09	3	3	1		
#########	C	03103		#########	#########		ED	21S	26E	31	4	2	1		
#########	C	03106		#########	#########		ED	22S	25E	08	4	4	1		
#########	C	03106		#########	#########		ED	21S	25E	08	3	3	1		
#########	C	03107		#########	#########		ED	21S	25E	05	4	3	4		
#########	C	03108		#########	#########		ED	23S	28E	31	2	3	1		
#########	C	03110		#########	#########		ED	24S	26E	23	4	1	4	08/15/2005	08/15/2005
#########	C	03111		#########	#########		ED	22S	26E	13	1	1	2		
#########	C	03112	EXPLORE	#########	#########		ED	22S	31E	09	1	1	3		
#########	C	03115		#########	#########		ED	23S	27E	03	2	2	1		
#########	C	03116		#########	#########		ED	25S	24E	31	2	2	2	05/27/2005	09/03/2005
#########	C	03117		#########	#########		ED	22S	27E	08	3	3	1		
#########	C	03118		#########	#########		ED	23S	26E	01	3	4	2	09/10/2004	09/14/2004
#########	C	03120		#########	#########		ED	23S	27E	02	1	3	3		

#########	C	03123		#########	#########		ED	22S	27E	30	4	2	2	09/07/2006	09/09/2006
#########	C	03126		#########	#########		DB	22S	27E	13	3	1			
#########	C	03127		#########	#########		ED	22S	26E	13	1	3	1		
#########	C	03130		#########	#########		ED	22S	27E	29	1	2	4		
#########	C	03131		#########	#########		ED	22S	28E	32	3	3	3		
#########	C	03132		#########	#########		ED	24S	28E	15	4	2	1	11/06/2004	11/07/2004
#########	C	03133		#########	#########		ED	23S	27E	02	1	3	3		
#########	C	03134		#########	#########		ED	21S	26E	33	4	3	2	01/19/2005	01/27/2005
#########	C	03136		#########	#########		ED	23S	27E	02	1	3	3		
#########	C	03138		#########	#########		ED	22S	31E	26	3	3	3		
#########	C	03139		#########	#########		ED	23S	30E	01	4	2	4		
#########	C	03140		#########	#########		ED	23S	31E	04	4	2	4	05/02/2005	05/25/2005
#########	C	03145		#########	#########		ED	24S	27E	13	4	1	3	03/03/2005	03/04/2005
#########	C	03146		#########	#########		ED	23S	28E	24	3	1	1	02/14/2005	02/15/2005
#########	C	03147		#########	#########		ED	24S	27E	12	3	3	3	03/10/2005	03/11/2005
#########	C	03149		#########	#########		ED	21S	26E	33	4	1	2		
#########	C	03150		#########	#########		ED	22S	31E	14	4	4	2	06/13/2005	06/28/2005
#########	C	03151		#########	#########		ED	21S	32E	07	4	1	4	08/23/2005	09/10/2005
#########	C	03152		#########	#########		ED	22S	31E	26	4	4	3	06/01/2005	06/07/2005
#########	C	03153		#########	#########		ED	21S	26E	22	4	1	2		
#########	C	03156		#########	#########		ED	22S	26E	24	4	1	2	02/15/2006	02/27/2006
#########	C	03157		#########	#########		ED	22S	27E	30	1	4	1	02/05/2006	02/08/2006
#########	C	03161		#########	#########		ED	22S	27E	31	1	1	3	01/31/2006	02/03/2006
#########	C	03162		#########	#########		ED	22S	27E	18	2	2	2	03/05/2006	03/06/2006
#########	C	03163		#########	#########		ED	21S	27E	06	2	1	3	03/05/2005	03/10/2005
#########	C	03164		#########	#########		ED	22S	27E	19	3	1	3	02/09/2006	02/13/2006
#########	C	03165		#########	#########		ED	23S	27E	11	4	3			
#########	C	03166		#########	#########		ED	22S	27E	10	3	3	3		
#########	C	03170		#########	#########		ED	22S	27E	08	3	4	4		
#########	C	03171	POD1	#########	#########		ED	21S	27E	29	3	2	3	01/13/2008	01/14/2008
#########	C	03172		#########	#########		ED	21S	26E	33	4	1	2		
#########	C	03175		#########	#########		ED	23S	28E	27	2	2	1		
#########	C	03178		#########	#########		ED	23S	27E	14	1	1	2		
#########	C	03179		#########	#########		ED	22S	27E	32	3	1	1		
#########	C	03183		#########	#########		ED	22S	27E	08	3	3	4		
#########	C	03184		#########	#########		ED	22S	28E	32	2	3	3	09/29/2006	10/02/2006
#########	C	03190		#########	#########		ED	23S	27E	05	4	2	2		
#########	C	03192		#########	#########		ED	24S	26E	13	1	2	1	04/02/2006	04/12/2006
#########	C	03195		#########	#########		ED	22S	27E	29	4	4	4		
#########	C	03196		#########	#########		ED	23S	27E	24	3	1	3		
#########	C	03197		#########	#########		ED	23S	27E	24	3	4	4		
#########	C	03200		#########	#########		ED	24S	26E	34	3	4	4	08/12/2005	08/20/2005
#########	C	03201		#########	#########		ED	22S	27E	34	2	4	3		
#########	C	03206		#########	#########		ED	24S	26E	05	2	4	2		
#########	C	03207		#########	#########		ED	22S	31E	29	4	2	4		
#########	C	03209		#########	#########		ED	22S	26E	04	4	1	1		
#########	C	03210		#########	#########		ED	22S	26E	04	4	1	1		
#########	C	03211		#########	#########		ED	22S	26E	03	1	1	1		
#########	C	03211	POD1	#########	#########		ED	22S	26E	03	1	1	1		
#########	C	03212		#########	#########		ED	22S	27E	34	3	1	1		
#########	C	03215		#########	#########		ED	22S	26E	04	4	3	1	05/01/2006	05/08/2006
#########	C	03216		#########	#########		ED	23S	28E	06	1	3	4		
#########	C	03220	EXPLORE	#########	#########		ED	22S	30E	33	4	3	1	04/10/2006	04/19/2006
#########	C	03221	EXPLORE	#########	#########		ED	22S	31E	30	1	2	1	05/30/2006	06/16/2006
#########	C	03222	EXPLORE	#########	#########		ED	23S	30E	12	4	1	1	04/21/2006	05/02/2006
#########	C	03229		#########	#########		ED	21S	26E	08	1	2		09/02/2005	09/08/2005
#########	C	03233	EXPLORE	#########	#########		ED	21S	31E	20	4	4	4	06/19/2006	06/30/2006
#########	C	03234	EXPLORE	#########	#########		ED	21S	30E	35	3	2	1	05/04/2006	05/24/2006
#########	C	03238		#########	#########		ED	23S	26E	15	4	4	4	10/17/2005	12/28/2005
#########	C	03243		#########	#########		ED	22S	27E	09	4	1	3		
#########	C	03244		#########	#########		ED	26S	24E	09	2	4	1		
#########	C	03245		#########	#########		ED	20S	25E	32	4	1	3	12/01/2005	01/10/2006
#########	C	03251		#########	#########		ED	20S	26E	31	3	1	3		
#########	C	03257	POD1	#########	#########		ED	24S	25E	25	4	1	1		
#########	C	03258		#########	#########		ED	25S	26E	07	4	1	1	02/06/2006	02/07/2006
#########	C	03258	POD1	#########	#########		ED	25S	26E	07	4	1	1		
#########	C	03260	POD1	#########	#########		ED	24S	27E	12	3	3	2		10/16/1947
#########	C	03261	POD1	#########	#########		ED	25S	27E	20	1	2	3		
#########	C	03262	POD1	#########	#########		ED	25S	27E	22	2	1	2		
#########	C	03263	POD1	#########	#########		ED	25S	28E	07	1	1	1		05/07/1964
#########	C	03264	POD1	#########	#########		ED	25S	27E	02	2	1	2		
#########	C	03265	POD1	#########	#########		ED	20S	29E	20	3	1	1		
#########	C	03266	POD1	#########	#########		ED	21S	28E	04	4	4	3		
#########	C	03267	POD1	#########	#########		ED	21S	28E	04	3	3	4		

#########	C	03268	POD1	#########	#########		ED	21S	27E	01	4	2	4		12/31/1905
#########	C	03269	POD1	#########	#########		ED	20S	28E	36	1	4	3		
#########	C	03270		#########	#########		ED	23S	27E	01	2	2	2		
#########	C	03272	POD1	#########	#########		ED	21S	28E	18	1	3	4		
#########	C	03273	POD1	#########	#########		ED	23S	27E	05	4	4	1		
#########	C	03274	POD1	#########	#########		ED	22S	27E	33	3	4	4	07/27/2006	07/31/2006
#########	C	03275		#########	#########		ED	23S	26E	14	2	2	4		
#########	C	03279	POD1	#########	#########		ED	22S	27E	31	4	2	2		
#########	C	03280		#########	#########		ED	22S	26E	11	3	4	1		
#########	C	03280	POD1	#########	#########		ED	22S	26E	11	3	4	1		
#########	C	03282	POD1	#########	#########		ED	22S	27E	35	2	3	3		
#########	C	03283	POD1	#########	#########		ED	22S	27E	35	3	2	1		
#########	C	03284	POD1	#########	#########		ED	24S	25E	35	3	3	1		
#########	C	03285		#########	#########		ED	25S	26E	07	4	4	2		
#########	C	03285	POD1	#########	#########		ED	25S	26E	07	4	4	2	05/27/2006	05/27/2006
#########	C	03288	POD1	#########	#########		ED	22S	27E	28	1	4	3		
#########	C	03289	POD1	#########	#########		ED	21S	26E	17	2	3	1	02/07/2007	02/10/2007
#########	C	03290	POD1	#########	#########		ED	22S	27E	34	3	3	1	09/03/2007	09/14/2007
#########	C	03291	POD1	#########	#########		ED	25S	25E	04	4	4	4	06/14/2006	06/15/2006
#########	C	03292	POD1	#########	#########		ED	21S	27E	06	4	3	4		
#########	C	03293	POD1	#########	#########		ED	22S	27E	18	1	2	2		
#########	C	03295	POD1	#########	#########		ED	22S	26E	24	3	4	1	08/12/2006	09/06/2006
#########	C	03296	POD1	#########	#########		ED	22S	26E	10	4	2	2	09/05/2006	09/08/2006
#########	C	03301	POD1	#########	#########		ED	23S	27E	07	4	3	3		
#########	C	03304	POD1	#########	#########		ED	23S	26E	12	1	3	3	10/15/2006	11/02/2006
#########	C	03305		#########	#########		ED	22S	26E	10	4	4	4		
#########	C	03305	POD1	#########	#########		ED	22S	26E	10	2	3	4	09/13/2006	09/14/2006
#########	C	03317	POD1	#########	#########		ED	21S	26E	08	2	2	4	11/01/2006	11/16/2006
#########	C	03318		#########	#########		ED	24S	27E	12	3	3	3		
#########	C	03319	POD1	#########	#########		ED	22S	27E	27	4	4	3		
#########	C	03320	POD1	#########	#########		ED	23S	26E	06	2	4	1		
#########	C	03321	POD1	#########	#########		CU	26S	25E	03	1	1	4	01/30/2007	02/01/2007
#########	C	03329	POD1	#########	#########		ED	21S	26E	08	4	1	1	07/15/2007	07/22/2007
#########	C	03330	POD1	#########	#########		ED	24S	29E	20	2	1	2		
#########	C	03331	POD1	#########	#########		ED	22S	28E	31	2	1	4		
#########	C	03335	POD1	#########	#########		ED	21S	27E	29	3	1	4	11/05/2007	01/13/2008
#########	C	03336	POD1	#########	#########		ED	22S	26E	11	3	4	1	01/13/2008	01/16/2008
#########	C	03339	POD1	#########	#########		ED	23S	28E	16	4	1	1		
#########	C	03342	POD1	#########	#########		ED	21S	26E	08	3	2	4	05/19/2007	05/26/2007
#########	C	03343	POD1	#########	#########		ED	21S	26E	08	3	3	4	06/15/2007	07/01/2007
#########	C	03345	POD1	#########	#########		ED	23S	27E	08	1	1	2		
#########	C	03348	POD1	#########	#########		ED	23S	26E	13	3	3	1	02/24/2008	03/12/2008
#########	C	03349	POD1	#########	#########		ED	23S	28E	27	4	3	3		
#########	C	03350	POD1	#########	#########		ED	21S	27E	01	2	4	1		
#########	C	03351	POD1	#########	#########		ED	23S	31E	04	4	1	4	11/20/2007	11/20/2007
#########	C	03357	POD1	#########	#########									12/02/2007	12/08/2007
#########	C	03358		#########	#########		ED	24S	28E	26	2	4	3		
#########	C	03358	POD1	#########	#########		ED	24S	28E	26	2	4	3		
#########	C	03363	POD1	#########	#########		ED	21S	29E	25	4	4	2		
#########	C	03364	POD1	#########	#########		ED	22S	27E	27	3	4	4		
#########	C	03366	POD1	#########	#########		ED	23S	28E	31	2	1	4		
#########	C	03367	POD1	#########	#########		ED	22S	26E	11	3	2	1	03/06/2008	03/11/2008
#########	C	03369	POD1	#########	#########		ED	25S	24E	27	1	2	4		
#########	C	03370	POD1	#########	#########		ED	22S	26E	11	3	1	2		
#########	C	03371	POD1	#########	#########		ED	23S	27E	12	1	2	2		
#########	C	03374	POD1	#########	#########		ED	22S	27E	08	4	4	4		
#########	C	03375	POD1	#########	#########		ED	22S	26E	23	2	1	2		
#########	C	03377	POD1	#########	#########		ED	23S	29E	29	2	3	3		
#########	C	03378	POD1	#########	#########		ED	23S	26E	14	3	4	4		
#########	C	03379	POD1	#########	#########		ED	21S	26E	33	4	1	1		
#########	C	12781		#########	#########		ED	25S	28E	28					
#########	CC	00001		#########	#########		CU	03N	35E	25	2	1	1		
#########	CC	00002		#########	#########		CU	02N	35E	36	2	1	1		
#########	CC	00003		#########	#########		CU	03N	36E	14	4				
#########	CC	00004		#########	#########		CU	03N	36E	14	2				
#########	CC	00005		#########	#########		CU	04N	37E	28	4	1	1		
#########	CC	00005	S	#########	#########		CU	04N	37E	28	2	1	1		
#########	CC	00006		#########	#########		CU	02N	37E	21	4	1	1		10/12/1993
#########	CC	00006	S	#########	#########		CU	02N	37E	21	1	4			10/14/1993
#########	CC	00006	S2	#########	#########		CU	02N	37E	20	2	2	4		
#########	CC	00007	POD4	#########	#########		CU	02N	36E	23	2	2	2	06/05/2006	06/06/2006
#########	CC	00007	S	#########	#########		CU	02N	36E	23	2	3	3		
#########	CC	00007	S2	#########	#########		CU	02N	36E	23	4	2	2		
#########	CC	00008		#########	#########		CU	02N	36E	11	1	1	1		

#########	CC	00010		#########	#########		CU	01N	37E	17	2			05/05/1999	05/06/1999
#########	CC	00010	S	#########	#########		CU	01N	37E	17	4	3	3		
#########	CC	00010	S 2	#########	#########		CU	01N	37E	17	4	2	2		
#########	CC	00012		#########	#########		CU	03N	37E	29	3	3	1		05/01/1950
#########	CC	00013		#########	#########		CU	03N	36E	18	2	1			
#########	CC	00013	A	#########	#########		CU	03N	36E	18	2				
#########	CC	00014		#########	#########		CU	06N	36E	03	4	4	4		
#########	CC	00015		#########	#########		CU	02N	35E	21	2	2	2		
#########	CC	00015	S	#########	#########		CU	02N	35E	21	3	2	2		
#########	CC	00015	S-2	#########	#########		CU	02N	35E	21	3	3	3		
#########	CC	00018		#########	#########		CU	01N	36E	04	4	1	3		
#########	CC	00018	S	#########	#########		CU	01N	36E	04	3	3	4		
#########	CC	00018	S2	#########	#########		CU	01N	36E	04	3				
#########	CC	00018	S3	#########	#########		CU	01N	36E	04	4				
#########	CC	00019		#########	#########		CU	03N	36E	19	2	3	3		
#########	CC	00020		#########	#########		CU	02N	36E	15	3	1	4		
#########	CC	00021		#########	#########		CU	03N	35E	35	3	1	1		
#########	CC	00022	A	#########	#########		CU	02N	37E	07	2	3	1		
#########	CC	00023		#########	#########		CU	03N	35E	03	4	3	1		
#########	CC	00023	S	#########	#########		CU	03N	35E	02	3	3			
#########	CC	00024	A	#########	#########		CU	03N	36E	32	4	1	2		
#########	CC	00025		#########	#########		CU	03N	36E	32	1	1	2		
#########	CC	00027		#########	#########		CU	03N	36E	09	3	3	1		
#########	CC	00027	A	#########	#########		CU	03N	36E	09	3	3	1		
#########	CC	00028		#########	#########		CU	02N	36E	16	2	1	1		
#########	CC	00029		#########	#########		CU	02N	36E	05	4	2			
#########	CC	00030		#########	#########		CU	01N	36E	06	3	4	4		
#########	CC	00030	A	#########	#########		CU	01N	36E	06	1	4	4		
#########	CC	00030	S	#########	#########		CU	01N	36E	06	1	2	3		
#########	CC	00030	S2	#########	#########		CU	01N	36E	06	3	1	2		
#########	CC	00030	S3	#########	#########		CU	01N	36E	06	1	2	1		
#########	CC	00030	S4	#########	#########		CU	01N	36E	06	4	3	4		
#########	CC	00030	S5	#########	#########		CU	01N	36E	06	4	1	4		
#########	CC	00030	S6	#########	#########		CU	01N	36E	06	3				
#########	CC	00031		#########	#########		CU	03N	35E	22					
#########	CC	00032		#########	#########		CU	02N	36E	25	1	2	2		
#########	CC	00032	A	#########	#########		CU	02N	36E	25	2				
#########	CC	00032	A-A	#########	#########		CU	02N	36E	25	2	2	2	01/04/2000	01/05/2000
#########	CC	00032	A-S	#########	#########		CU	02N	36E	25	4	4	4		
#########	CC	00032	A-S-2	#########	#########		CU	02N	36E	25	4	4	4		
#########	CC	00032	AA	#########	#########		CU	02N	36E	25	2	2	3		
#########	CC	00032	AEXPL	#########	#########		CU	02N	36E	25	2	2	3	01/04/2000	01/05/2000
#########	CC	00032	S-2	#########	#########		CU	02N	36E	25	1	4	4		
#########	CC	00032	S-3	#########	#########		CU	02N	36E	25	3				
#########	CC	00032	S-4	#########	#########		CU	02N	36E	25	1	1	1		
#########	CC	00033		#########	#########		CU	02N	36E	24	1				
#########	CC	00033	S	#########	#########		CU	02N	36E	24	1	2	4		
#########	CC	00033	S 2	#########	#########		CU	02N	36E	24	2				
#########	CC	00034		#########	#########		CU	03N	36E	10	4	3	3		
#########	CC	00034	S	#########	#########		CU	03N	36E	10	1	3	3		
#########	CC	00034	S2	#########	#########		CU	03N	36E	10	2	3	3		
#########	CC	00034	S3	#########	#########		CU	03N	36E	10	1	2			
#########	CC	00035		#########	#########		CU	04N	35E	20					
#########	CC	00036		#########	#########		CU	04N	36E	20	2				
#########	CC	00037		#########	#########		CU	02N	36E	09	1	2			
#########	CC	00038		#########	#########		CU	03N	36E	13	3				
#########	CC	00039		#########	#########		CU	06N	36E	10	3	4	4		
#########	CC	00040		#########	#########		CU	06N	36E	10	2	3	3		
#########	CC	00041		#########	#########		CU	03N	34E	20	3	3	3		
#########	CC	00042		#########	#########		CU	02N	35E	03					
#########	CC	00043		#########	#########		CU	02N	35E	10					
#########	CC	00044		#########	#########		CU	02N	35E	35	2	1	1		
#########	CC	00044	S	#########	#########		CU	02N	35E	35	2	3	2	08/30/1990	08/31/1990
#########	CC	00044	S-2	#########	#########		CU	02N	35E	35	2	3	4	03/15/1993	03/16/1993
#########	CC	00045		#########	#########		CU	03N	36E	28	2				
#########	CC	00046		#########	#########		CU	02N	35E	04					
#########	CC	00047		#########	#########		CU	03N	35E	22	4	1	1		
#########	CC	00048		#########	#########		CU	02N	36E	32					
#########	CC	00049		#########	#########		CU	04N	36E	26	3	1	2		
#########	CC	00049	A	#########	#########		CU	04N	36E	35	1	1	1		
#########	CC	00049	A-S	#########	#########		CU	04N	36E	35	2	1	1		
#########	CC	00049	A-S-2	#########	#########		CU	04N	36E	35	2	2	3		
#########	CC	00049	A-S-3	#########	#########		CU	04N	36E	35	1				
#########	CC	00049	A-S-4	#########	#########		CU	04N	36E	35	2	2	2	07/21/2003	07/21/2003

##########	CC	00049	S	#########	#########		CU	04N	36E	26	3	1	4	02/25/2005	02/25/2005
##########	CC	00050	A	#########	#########		CU	03N	37E	17	1				
##########	CC	00050	S	#########	#########		CU	03N	37E	17	4	1	3		
##########	CC	00050	S-2	#########	#########		CU	03N	37E	17	2	3	3		
##########	CC	00050	S-3	#########	#########		CU	03N	37E	17	2	1	3		
##########	CC	00051		#########	#########		CU	04N	37E	32	4	1	1		
##########	CC	00051	A	#########	#########		CU	04N	37E	32	1	1	4		
##########	CC	00051	A-S	#########	#########		CU	04N	37E	32	1	1	1		
##########	CC	00051	EXPL	#########	#########		CU	04N	37E	32	4	1	3	05/21/2005	05/23/2005
##########	CC	00051	S	#########	#########		CU	04N	37E	32	1	1	1		
##########	CC	00051	S-2	#########	#########		CU	04N	37E	32	3	1	1		
##########	CC	00051	S2	#########	#########		CU	04N	37E	32	3	1	1		
##########	CC	00051	S3	#########	#########		CU	04N	37E	32	4	1	3		
##########	CC	00053		#########	#########		CU	03N	36E	10	1	3			
##########	CC	00054		#########	#########		CU	03N	36E	09	3	3			
##########	CC	00055		#########	#########		CU	03N	36E	26	3	3			
##########	CC	00055	S	#########	#########		CU	03N	36E	26	1	1			
##########	CC	00056		#########	#########		CU	03N	36E	11					
##########	CC	00057		#########	#########		CU	01N	36E	17	1				
##########	CC	00058		#########	#########		CU	03N	36E	25	1	2			
##########	CC	00059		#########	#########		CU	03N	36E	25	3	1			
##########	CC	00060		#########	#########		CU	02N	35E	35	4				
##########	CC	00060	POD1	#########	#########		CU	02N	35E	35	4	1	1		
##########	CC	00060	POD2	#########	#########		CU	02N	35E	35	4	2	4		
##########	CC	00060	POD3	#########	#########		CU	02N	35E	35	4	3	3	06/03/2006	06/03/2006
##########	CC	00060	S	#########	#########		CU	02N	35E	35	4	3	4	09/13/1993	09/14/1993
##########	CC	00061		#########	#########		CU	02N	36E	34	3	1	2		
##########	CC	00061	A	#########	#########		CU	02N	36E	34	4	1	4		
##########	CC	00061	AS	#########	#########		CU	02N	36E	34	4	1	1		
##########	CC	00063		#########	#########		CU	03N	33E	09					
##########	CC	00065		#########	#########		CU	02N	36E	34	2				
##########	CC	00065	POD3	#########	#########		CU	02N	36E	34	2	1	1	04/05/2006	04/06/2006
##########	CC	00065	S	#########	#########		CU	02N	36E	34	2	4	4		
##########	CC	00066		#########	#########		CU	04N	35E	15					
##########	CC	00066	S	#########	#########		CU	04N	35E	15	1	3	2		
##########	CC	00067		#########	#########		CU	03N	35E	17					
##########	CC	00067	S	#########	#########		CU	03N	35E	17					
##########	CC	00068		#########	#########		CU	04N	37E	07					
##########	CC	00069		#########	#########		CU	02N	35E	02	1	3	3		
##########	CC	00070		#########	#########		CU	04N	32E	23	4	3			
##########	CC	00071		#########	#########		CU	03N	36E	27	3	1	3		
##########	CC	00071	A	#########	#########		CU	03N	36E	27	3	1	3		
##########	CC	00072		#########	#########		CU	04N	36E	19	1	1	1		
##########	CC	00072	B	#########	#########		CU	04N	36E	19	1	1	1	03/23/1998	03/25/1998
##########	CC	00072	BS	#########	#########		CU	04N	36E	19	1				
##########	CC	00072	S	#########	#########		CU	04N	36E	19	2	1	1		
##########	CC	00072	S3	#########	#########		CU	04N	36E	19	4	1	3	10/02/2006	10/04/2006
##########	CC	00072	S4	#########	#########		CU	04N	36E	19	3				
##########	CC	00073		#########	#########		CU	02N	31E	01	3	2	1		
##########	CC	00074		#########	#########		CU	04N	37E	34					
##########	CC	00075		#########	#########		CU	03N	36E	05	3	3	3		
##########	CC	00075	S2	#########	#########		CU	03N	36E	05	3	2	1		12/09/1974
##########	CC	00076		#########	#########		CU	02N	36E	02	3				
##########	CC	00076	S	#########	#########		CU	02N	36E	02	4				
##########	CC	00077		#########	#########		CU	07N	36E	34	2	1	1		
##########	CC	00078		#########	#########		CU	02N	36E	32	4	1	2		
##########	CC	00079		#########	#########		CU	02N	36E	22	3	1	1		
##########	CC	00080		#########	#########		CU	03N	35E	24	3	1	1		
##########	CC	00081		#########	#########		CU	03N	35E	23	2	1	1		
##########	CC	00081	S	#########	#########		CU	03N	35E	23	2	3	3		
##########	CC	00082		#########	#########		CU	01N	35E	13	1				
##########	CC	00082	EFF	#########	#########		CU	01N	35E	13	1				
##########	CC	00082	S	#########	#########		CU	01N	35E	13	1	2			
##########	CC	00083		#########	#########		CU	02N	36E	04	1	1			
##########	CC	00083	A	#########	#########		CU	02N	36E	04	3	1	3	05/27/1993	05/29/1993
##########	CC	00084		#########	#########		CU	04N	36E	34	1	1	1		
##########	CC	00084	S	#########	#########		CU	04N	36E	33	2	2	1		
##########	CC	00088		#########	#########		CU	04N	35E	14	2	1	1		
##########	CC	00089		#########	#########		CU	01N	36E	11	1	4	3		
##########	CC	00089	S	#########	#########		CU	01N	36E	11	1			05/12/2002	05/13/2002
##########	CC	00089	S2	#########	#########		CU	01N	36E	11	1	4	4	02/24/2006	02/24/2006
##########	CC	00090		#########	#########		CU	06N	36E	24	4	1	3		
##########	CC	00091		#########	#########		CU	04N	36E	08	1	1	3		
##########	CC	00091	A	#########	#########		CU	04N	36E	08	2	1	2		

#########	CC	00091	AS	#########	#########		CU	04N	36E	08	2	1	2		01/05/2004
#########	CC	00091	EXPL	#########	#########		CU	04N	36E	08	1	1	3	01/04/2004	01/05/2004
#########	CC	00091	S	#########	#########		CU	04N	36E	08	3	1	1		
#########	CC	00091	S-2	#########	#########		CU	04N	36E	08	2	1	1		
#########	CC	00091	S-3	#########	#########		CU	04N	36E	08	4	1	1		
#########	CC	00093		#########	#########		CU	06N	34E	30	2	2	2		
#########	CC	00095		#########	#########		CU	04N	37E	19	4	1			
#########	CC	00095	S	#########	#########		CU	04N	37E	20	3	1	3		
#########	CC	00095	S2	#########	#########		CU	04N	37E	20	2	2	2		
#########	CC	00095	S3	#########	#########		CU	04N	37E	20	4	1	1		
#########	CC	00095	S4	#########	#########		CU	04N	37E	29	2	1	1		
#########	CC	00095	S5	#########	#########		CU	04N	37E	30	2	1	1		
#########	CC	00095	S6	#########	#########		CU	04N	37E	30	4	1	1		
#########	CC	00095	S7	#########	#########		CU	04N	37E	19	4	4	3		
#########	CC	00095	S8	#########	#########		CU	04N	37E	30	4	1	2		
#########	CC	00096	A	#########	#########		CU	02N	37E	17	4	1	1		
#########	CC	00097		#########	#########		CU	02N	37E	08	2	2	1		
#########	CC	00098		#########	#########		CU	03N	36E	34	1	1	1		
#########	CC	00099		#########	#########		CU	03N	36E	35	3	1	1		
#########	CC	00100		#########	#########		CU	01N	35E	01	4	1	1		
#########	CC	00100	S	#########	#########		CU	01N	35E	01	4	2	1		
#########	CC	00101		#########	#########		CU	03N	37E	15	1	3	3		
#########	CC	00101	S	#########	#########		CU	03N	37E	15	1				
#########	CC	00102		#########	#########		CU	07N	37E	32	1	3	1		
#########	CC	00103		#########	#########		CU	06N	36E	26	4	2	2		
#########	CC	00104		#########	#########		CU	02N	37E	31	2				
#########	CC	00104	EXPL	#########	#########		CU	02N	37E	31	4	4	4		
#########	CC	00104	S	#########	#########		CU	02N	37E	31	4				
#########	CC	00104	S2	#########	#########		CU	02N	37E	31	4	3	4		
#########	CC	00104	S3	#########	#########		CU	02N	37E	31	4	4	4	03/27/2003	03/28/2003
#########	CC	00105		#########	#########		CU	03N	34E	18	3	3	3		
#########	CC	00106		#########	#########		CU	02N	37E	22	3	1	1		
#########	CC	00106	S	#########	#########		CU	02N	37E	21	4	4	4		
#########	CC	00107		#########	#########		CU	06N	37E	31	3	1	1		
#########	CC	00109		#########	#########		CU	03N	37E	32	3	1	1		
#########	CC	00110		#########	#########		CU	02N	37E	30	4	4	3		
#########	CC	00111		#########	#########		CU	05N	37E	06	3	1	1		
#########	CC	00112		#########	#########		CU	02N	34E	04	4	1	1		
#########	CC	00112	EXPLORE	#########	#########		CU	02N	34E	10	1	2	1	01/08/2004	01/10/2004
#########	CC	00112	S3	#########	#########		CU	02N	34E	10	1	2	1	01/10/2004	01/10/2004
#########	CC	00113	EXP	#########	#########		CU	02N	36E	17	2	1			
#########	CC	00114		#########	#########		CU	02N	34E	03	3	1	1		
#########	CC	00114	EXPLORE	#########	#########		CU	02N	34E	03	4				
#########	CC	00114	S	#########	#########		CU	02N	34E	04	2	1	2		
#########	CC	00114	S-10	#########	#########		CU	03N	34E	33	3				
#########	CC	00114	S-11	#########	#########		CU	03N	34E	34	4	3	3		
#########	CC	00114	S-2	#########	#########		CU	02N	34E	03	2				
#########	CC	00114	S-3	#########	#########		CU	02N	34E	03	3	4	2	07/08/2002	07/09/2002
#########	CC	00114	S-4	#########	#########		CU	02N	34E	03	4	4	2		
#########	CC	00114	S-5	#########	#########		CU	02N	34E	05	2	2	2		
#########	CC	00114	S-6	#########	#########		CU	03N	34E	33	3	4	4		
#########	CC	00114	S-7	#########	#########		CU	03N	34E	33	3	3	2		
#########	CC	00114	S-8	#########	#########		CU	03N	34E	33	3	3	4	07/10/2002	07/11/2002
#########	CC	00114	S-9	#########	#########		CU	03N	34E	33	1	3	3		
#########	CC	00114	S12	#########	#########		CU	02N	34E	03	4				
#########	CC	00116		#########	#########		CU	02N	36E	19	2	3	3		
#########	CC	00117		#########	#########		CU	03N	37E	18	2	1			
#########	CC	00118		#########	#########		CU	03N	35E	34	1	1	3		
#########	CC	00119		#########	#########		CU	03N	35E	33	2	1	1		
#########	CC	00119	S2	#########	#########		CU	03N	35E	33	2	3	3		
#########	CC	00119	S3	#########	#########		CU	03N	35E	34	3	3	3		
#########	CC	00122		#########	#########		CU	02N	34E	12	1	1	2		
#########	CC	00122	S	#########	#########		CU	02N	34E	12	1				
#########	CC	00122	S2	#########	#########		CU	02N	34E	12	1	1	3		
#########	CC	00122	S3	#########	#########		CU	02N	35E	06	2	4	1		
#########	CC	00122	S4	#########	#########		CU	02N	35E	06	2	4	2		
#########	CC	00122	S5	#########	#########		CU	02N	34E	12	1	3	3		
#########	CC	00122	S6	#########	#########		CU	02N	34E	12	1	1	1	12/18/2001	12/19/2001
#########	CC	00123		#########	#########		CU	04N	37E	09	4	3	1		
#########	CC	00123	S	#########	#########		CU	04N	37E	16	2	1	1		
#########	CC	00125		#########	#########		CU	03N	37E	16	3	3	3		
#########	CC	00126		#########	#########		CU	01N	36E	04	2	3			
#########	CC	00126	A	#########	#########		CU	01N	36E	04	2	1	2	05/06/1994	05/06/1994
#########	CC	00126	S	#########	#########		CU	01N	36E	04	2	1	4	12/27/1990	12/28/1990

#########	CC	00127		#########	#########		CU	02N	35E	07	1	2	2		
#########	CC	00127	S	#########	#########		CU	02N	35E	07	2	2	2		
#########	CC	00128		#########	#########		CU	02N	31E	01	2	1	1		
#########	CC	00128	S	#########	#########		CU	02N	31E	01	2	1	1		
#########	CC	00129		#########	#########		CU	03N	36E	20					
#########	CC	00130		#########	#########		CU	06N	36E	03	4	2	2		
#########	CC	00131		#########	#########		CU	03N	33E	09	1	4	2		
#########	CC	00132		#########	#########		CU	03N	37E	16	1	3	3		
#########	CC	00133		#########	#########		CU	04N	36E	26	2	1	1		
#########	CC	00133	S	#########	#########		CU	04N	36E	26	4	1	1		
#########	CC	00134		#########	#########		CU	04N	36E	25	3	1	1		
#########	CC	00135		#########	#########		CU	04N	36E	27	2	1	1		
#########	CC	00135	S	#########	#########		CU	04N	36E	26	1	1	1		
#########	CC	00136		#########	#########		CU	04N	36E	22	2	3	3		
#########	CC	00136	S	#########	#########		CU	04N	36E	22	2	4	3		
#########	CC	00137		#########	#########		CU	04N	36E	24	1	1	1		
#########	CC	00138		#########	#########		CU	04N	36E	23	1	1	1		
#########	CC	00139		#########	#########		CU	04N	36E	23	4	2	1		
#########	CC	00140		#########	#########		CU	04N	36E	23	4	2	3		
#########	CC	00141		#########	#########		CU	04N	36E	14	3	1	1		
#########	CC	00142		#########	#########		CU	01N	35E	03	1				
#########	CC	00142	EXPL	#########	#########		CU	01N	35E	03	1				
#########	CC	00142	S	#########	#########		CU	01N	35E	03	1	2	1	06/14/2000	06/16/2000
#########	CC	00142	S 2	#########	#########		CU	01N	35E	03	1	4	4		
#########	CC	00143		#########	#########		CU	01N	35E	04	2	1	1		
#########	CC	00143	S	#########	#########		CU	01N	35E	04	4	1	1		
#########	CC	00144		#########	#########		CU	03N	36E	24	1	1	1		
#########	CC	00145		#########	#########		CU	02N	35E	29	2	1	1		
#########	CC	00145	EXPLORE	#########	#########		CU	02N	35E	29	2				
#########	CC	00145	S	#########	#########		CU	02N	35E	29	2	4	2		
#########	CC	00145	S 2	#########	#########		CU	02N	35E	29	2	3	3		
#########	CC	00145	S 3	#########	#########		CU	02N	35E	29	4	4	1		
#########	CC	00145	S 4	#########	#########		CU	02N	35E	29	3	2	2		
#########	CC	00145	S 5	#########	#########		CU	02N	35E	29	1	4			
#########	CC	00145	S6	#########	#########		CU	02N	35E	29	4	3	3		
#########	CC	00146		#########	#########		CU	01N	36E	07	4	2	4		
#########	CC	00146	S	#########	#########		CU	01N	36E	07	4	1	2	11/19/2002	11/20/2002
#########	CC	00147		#########	#########		CU	03N	37E	17	3	1	4		
#########	CC	00148		#########	#########		CU	04N	32E	16	4	4	4		
#########	CC	00148	S	#########	#########		CU	04N	32E	16	3	2	2		
#########	CC	00148	S2	#########	#########		CU	04N	32E	16	2	3	3		
#########	CC	00149		#########	#########		CU	03N	36E	17	2	1	1		
#########	CC	00150		#########	#########		CU	03N	36E	17	1	1	1		
#########	CC	00152		#########	#########		CU	04N	32E	15	3				
#########	CC	00154		#########	#########		CU	02N	34E	36	2	2	2		
#########	CC	00154	S	#########	#########		CU	02N	34E	36	2	2	4		
#########	CC	00154	S 2	#########	#########		CU	02N	34E	36	3	2	2		
#########	CC	00154	S 3	#########	#########		CU	02N	34E	36	2	4	4		
#########	CC	00154	S 4	#########	#########		CU	02N	34E	36	2	2	1		
#########	CC	00155		#########	#########		CU	02N	35E	15	1	3	1		
#########	CC	00156		#########	#########		CU	02N	35E	16	2	3	1		
#########	CC	00156	S	#########	#########		CU	02N	35E	16	2	3	2		
#########	CC	00158		#########	#########		CU	02N	35E	33	1	2	1		
#########	CC	00158	EXP	#########	#########		CU	02N	25E	33	1	2	1		
#########	CC	00158	S	#########	#########		CU	02N	35E	33	1	2	2		
#########	CC	00158	S-2	#########	#########		CU	02N	35E	33	2	2	3		
#########	CC	00159		#########	#########		CU	01N	36E	02	3	4	3		
#########	CC	00159	EXPL	#########	#########		CU	01N	36E	02	3				
#########	CC	00159	S	#########	#########		CU	01N	36E	02	3	3	3		
#########	CC	00159	S2	#########	#########		CU	01N	36E	02	3	3	1		
#########	CC	00160		#########	#########		CU	01N	36E	02	2	3	3		
#########	CC	00160	EXPL	#########	#########		CU	01N	36E	02	2				
#########	CC	00160	EXPL.	#########	#########		CU	01N	36E	02	2				
#########	CC	00161		#########	#########		CU	01N	36E	02	4	3	3		
#########	CC	00161	EXPL	#########	#########		CU	01N	36E	02	4				
#########	CC	00161	S	#########	#########		CU	01N	36E	02	4	3	3		
#########	CC	00162		#########	#########		CU	04N	37E	18	4	1	1		
#########	CC	00162	EXPLORE	#########	#########		CU	04N	37E	18	3				
#########	CC	00162	S	#########	#########		CU	04N	37E	18	3	1	1		
#########	CC	00162	S 2	#########	#########		CU	04N	37E	18	4	2	1		
#########	CC	00162	S 3	#########	#########		CU	04N	37E	18	4	1	2		
#########	CC	00162	S-4	#########	#########		CU	04N	37E	18	4	4	4	10/11/1993	10/12/1993
#########	CC	00163		#########	#########		CU	04N	32E	14	4	2	3		
#########	CC	00164		#########	#########		CU	02N	35E	32	1	1	4		

#########	CC	00164	S	#########	#########		CU	02N	35E	32	3	2	1		
#########	CC	00165		#########	#########		CU	01N	35E	11					
#########	CC	00165	POD2	#########	#########		CU	01N	35E	11	3	1	1		
#########	CC	00166		#########	#########		CU	04N	36E	01	2	3	4		
#########	CC	00167		#########	#########		CU	02N	34E	35	1	1	3		
#########	CC	00168		#########	#########		CU	02N	33E	09	1	1	4		
#########	CC	00169		#########	#########		CU	04N	36E	14	1	1	3		
#########	CC	00169	S	#########	#########		CU	04N	36E	14	1	3	1		
#########	CC	00169	S2	#########	#########		CU	04N	36E	14	1	3	4		
#########	CC	00169	S3	#########	#########		CU	04N	36E	14	2	4	1		
#########	CC	00170		#########	#########		CU	04N	32E	23	2	2	2		
#########	CC	00171		#########	#########		CU	01N	36E	15	2				
#########	CC	00173		#########	#########		CU	04N	37E	28	1	1	1		
#########	CC	00174		#########	#########		CU	04N	37E	18	1	1	1		
#########	CC	00175		#########	#########		CU	04N	36E	13	4	1	1		
#########	CC	00176		#########	#########		CU	04N	32E	22	4	1	2		
#########	CC	00176	S	#########	#########		CU	04N	32E	22	2	3	1		
#########	CC	00176	S2	#########	#########		CU	04N	32E	22	3	2	2		
#########	CC	00177		#########	#########		CU	02N	36E	24	4	1			
#########	CC	00177	S	#########	#########		CU	02N	36E	24	4				
#########	CC	00179		#########	#########		CU	02N	37E	19	1	3	1		
#########	CC	00179	S	#########	#########		CU	02N	37E	19	3	1	3		
#########	CC	00179	S2	#########	#########		CU	02N	37E	19	4	3	1		
#########	CC	00179	S3	#########	#########		CU	02N	37E	19	1	2	2		
#########	CC	00180		#########	#########		CU	02N	37E	21	4	3	1		
#########	CC	00180	S	#########	#########		CU	02N	37E	21	4	1	1		
#########	CC	00180	S2	#########	#########		CU	04N	37E	20	4	4	3		
#########	CC	00181		#########	#########		CU	02N	32E	30	3	1	2		
#########	CC	00181	S	#########	#########		CU	02N	32E	30	3	2	3		
#########	CC	00181	S-10	#########	#########		CU	02N	32E	19	2	1		03/02/2000	03/03/2000
#########	CC	00181	S-2	#########	#########		CU	02N	32E	30	4	3	1		
#########	CC	00181	S-3	#########	#########		CU	02N	32E	30	4	3	1		
#########	CC	00181	S-4	#########	#########		CU	02N	32E	30	2	3			
#########	CC	00181	S-5	#########	#########		CU	02N	32E	19	4	2	2		
#########	CC	00181	S-6	#########	#########		CU	02N	32E	19	4	2			
#########	CC	00181	S-7	#########	#########		CU	02N	32E	19	2	4	4		
#########	CC	00181	S-8	#########	#########		CU	02N	32E	19	2	4			
#########	CC	00181	S-9	#########	#########		CU	02N	32E	19	2	4			
#########	CC	00181	S11	#########	#########		CU	02N	32E	19	2	1	1	12/31/2000	03/31/2001
#########	CC	00182		#########	#########		CU	04N	36E	18	3	1	1		
#########	CC	00182	S	#########	#########		CU	04N	36E	18	3	1	1		
#########	CC	00183		#########	#########		CU	04N	36E	22	3	3	1		10/31/1954
#########	CC	00183	EXPL	#########	#########		CU	04N	36E	27	3				
#########	CC	00183	EXPL-2	#########	#########		CU	04N	36E	28	1				
#########	CC	00183	S	#########	#########		CU	04N	36E	27	4	1	1		05/31/1984
#########	CC	00183	S-2	#########	#########		CU	04N	36E	28	1	1	1		
#########	CC	00183	S-3	#########	#########		CU	04N	36E	21	4	1	3		02/28/1964
#########	CC	00183	S-4	#########	#########		CU	04N	36E	21	4	4	3		04/11/1984
#########	CC	00183	S5	#########	#########		CU	04N	36E	28	1	3	3	06/07/2005	07/09/2005
#########	CC	00183	S6	#########	#########		CU	04N	36E	27	1	3	3		
#########	CC	00194		#########	#########		CU	02N	35E	36	1	1	2		
#########	CC	00194	A	#########	#########		CU	02N	35E	36	1	1	4		
#########	CC	00194	AS	#########	#########		CU	02N	35E	36	1	2	1		
#########	CC	00194	AS2	#########	#########		CU	02N	35E	36	3	3	1		
#########	CC	00194	EXPL	#########	#########		CU	02N	35E	36	3	3	4	09/01/2005	09/02/2005
#########	CC	00194	S	#########	#########		CU	02N	35E	36	3	3	3	08/23/2005	08/25/2005
#########	CC	00194	S2	#########	#########		CU	02N	35E	36	1	4	3		
#########	CC	00194	S3	#########	#########		CU	02N	35E	36	1	2	1		
#########	CC	00194	S4	#########	#########		CU	02N	35E	36	1	1	4		
#########	CC	00194	S5	#########	#########		CU	02N	35E	36	3	3	3		
#########	CC	00195		#########	#########		CU	05N	36E	35	2	3	4		
#########	CC	00195	S	#########	#########		CU	05N	36E	35	2	2	2		
#########	CC	00196		#########	#########		CU	05N	37E	31	1	2	2		
#########	CC	00196	AA	#########	#########		CU	05N	37E	31	1				
#########	CC	00196	S	#########	#########		CU	05N	37E	31	1	1	1		
#########	CC	00211		#########	#########		CU	03N	35E	33	3	1	3		
#########	CC	00211	S	#########	#########		CU	03N	35E	33	3	3	3		
#########	CC	00215	DCL	#########	#########		CU	07N	36E	26	2	2			
#########	CC	00216	DCL	#########	#########		CU	07N	37E	29					
#########	CC	00220		#########	#########		CU	04N	37E	21	2	1	2		
#########	CC	00220	S	#########	#########		CU	04N	37E	22	1	1	1		
#########	CC	00220	S2	#########	#########		CU	04N	37E	21	4	1	1		
#########	CC	00220	S3	#########	#########		CU	04N	37E	21	2	3	1		
#########	CC	00220	S4	#########	#########		CU	04N	37E	21	4	3	1		

#########	CC	00220	S5	#########	#########		CU	04N	37E	22	1				
#########	CC	00222		#########	#########		CU	04N	37E	19	1	1	1		
#########	CC	00222	S	#########	#########		CU	04N	37E	19	2	1	1		
#########	CC	00222	S2	#########	#########		CU	04N	37E	19	2	4			
#########	CC	00222	S3	#########	#########		CU	04N	37E	19	1	1	2		
#########	CC	00223		#########	#########		CU	04N	37E	31	1	1	1		
#########	CC	00223	A	#########	#########		CU	04N	37E	31	1	1	1		
#########	CC	00223	AS	#########	#########		CU	04N	37E	31	1	1	1		
#########	CC	00223	EXPL	#########	#########		CU	04N	37E	31	4	3	4		
#########	CC	00223	S	#########	#########		CU	04N	37E	31	2	1	1		
#########	CC	00223	S2	#########	#########		CU	04N	37E	31	3	2	1		
#########	CC	00226		#########	#########		CU	03N	37E	03	1	1	1		
#########	CC	00226	S	#########	#########		CU	03N	37E	03	1	2	1		
#########	CC	00226	S-2	#########	#########		CU	03N	37E	03	1	4	3		
#########	CC	00226	S-3	#########	#########		CU	03N	37E	03	1	2	4	04/03/2001	04/05/2001
#########	CC	00228		#########	#########		CU	03N	37E	19	1	1	1		
#########	CC	00228	S	#########	#########		CU	03N	37E	19	1	3	1	09/25/2005	11/07/2005
#########	CC	00228	S2	#########	#########		CU	03N	37E	19	2	1	1		
#########	CC	00228	S3	#########	#########		CU	03N	37E	19	2	4	4		
#########	CC	00229		#########	#########		CU	01N	35E	11	1	3	3		
#########	CC	00229	S	#########	#########		CU	01N	35E	11	1				
#########	CC	00231		#########	#########		CU	02N	36E	10	4	1	1		02/27/1953
#########	CC	00234		#########	#########		CU	03N	37E	18	3	3	1		
#########	CC	00234	S	#########	#########		CU	03N	37E	18	1	1	2	04/10/2001	04/12/2001
#########	CC	00235		#########	#########		CU	03N	34E	20	3	3	3		
#########	CC	00239		#########	#########		CU	01N	37E	17	1	1	3		
#########	CC	00239	S	#########	#########		CU	01N	37E	17	1				
#########	CC	00240		#########	#########		CU	01N	36E	18	3	2	3		
#########	CC	00240	EXPL	#########	#########		CU	01N	36E	18	1	2	2	01/26/2002	01/28/2002
#########	CC	00240	S	#########	#########		CU	01N	36E	18	3	1	2		
#########	CC	00240	S2	#########	#########		CU	01N	36E	18	3	2	1		
#########	CC	00240	S3	#########	#########		CU	01N	36E	18	1				
#########	CC	00240	S4	#########	#########		CU	01N	36E	18	1	2	2		
#########	CC	00240	S5	#########	#########		CU	01N	36E	18	1	2	2	01/28/2002	
#########	CC	00240	S6	#########	#########		CU	01N	36E	18	3	2	2	12/10/2002	12/12/2002
#########	CC	00241		#########	#########		CU	02N	34E	20	4	2	1		
#########	CC	00241	S	#########	#########		CU	02N	34E	20	3	2	1		
#########	CC	00241	S-2	#########	#########		CU	02N	34E	20	4	1	1		
#########	CC	00241	S-3	#########	#########		CU	02N	34E	20	3	1	1		
#########	CC	00241	S-4	#########	#########		CU	02N	34E	21	3			03/30/2000	03/30/2000
#########	CC	00242		#########	#########		CU	10N	37E	18	3				
#########	CC	00243		#########	#########		CU	01N	37E	18	4				
#########	CC	00245		#########	#########		CU	03N	31E	35	1			09/26/1989	09/27/1989
#########	CC	00246	EXP	#########	#########		CU	06N	35E	04	4				
#########	CC	00247		#########	#########		CU	03N	36E	32	3			09/19/1989	09/19/1989
#########	CC	00250		#########	#########		CU	02N	37E	17	1	2			
#########	CC	00250	S	#########	#########		CU	02N	37E	17	2	1	3		
#########	CC	00252	DCL	#########	#########		CU	06N	36E	23	1	2	1		
#########	CC	00254		#########	#########		CU	02N	36E	26	2	1	2		
#########	CC	00255		#########	#########		CU	02N	36E	26	3				
#########	CC	00255	S	#########	#########		CU	02N	36E	26	3			08/24/1993	08/25/1993
#########	CC	00255	S-2	#########	#########		CU	02N	36E	26	3			01/16/1991	01/17/1991
#########	CC	00258		#########	#########		CU	01N	36E	11	2	4	4		
#########	CC	00258	S	#########	#########		CU	01N	36E	11	4	2			
#########	CC	00258	S-2	#########	#########		CU	01N	36E	11	2				
#########	CC	00258	S-3	#########	#########		CU	01N	36E	11	4				
#########	CC	00265		#########	#########		CU	03N	36E	05	3	4	4		
#########	CC	00276		#########	#########		CU	02N	32E	06	3	2	2	01/24/1990	01/24/1990
#########	CC	00280		#########	#########		CU	02N	35E	22	1	2	2		
#########	CC	00280	A	#########	#########		CU	02N	35E	22	3	3	3		
#########	CC	00280	AS2	#########	#########		CU	02N	35E	22	4	3	3	03/05/2007	03/08/2007
#########	CC	00280	AS4	#########	#########		CU	02N	35E	22	3	4	2		
#########	CC	00280	AS5	#########	#########		CU	02N	35E	22	4	1	3	03/05/2007	03/10/2007
#########	CC	00280	AS6	#########	#########		CU	02N	35E	22	4	1	4	04/15/2007	04/17/2007
#########	CC	00280	S2	#########	#########		CU	02N	35E	22	3	3	4		
#########	CC	00280	S4	#########	#########		CU	02N	35E	22	2	4	3		
#########	CC	00283		#########	#########		CU	03N	34E	30	1	2	2		
#########	CC	00283	S	#########	#########		CU	03N	34E	30	4	1	1		
#########	CC	00283	S2	#########	#########		CU	03N	34E	30	2	1	2		
#########	CC	00293		#########	#########		CU	02N	35E	34	3	1	1		
#########	CC	00293	A	#########	#########		CU	02N	35E	34	1	2	1	10/19/2004	10/22/2004
#########	CC	00293	A EXPL	#########	#########		CU	02N	35E	34	1				
#########	CC	00293	B	#########	#########		CU	02N	35E	34	3	1	1		
#########	CC	00293	S	#########	#########		CU	02N	35E	34	1				

########	CC	00293	S-2	########	########		CU	02N	35E	34	1	2	4		
########	CC	00293	S-3	########	########		CU	02N	35E	33	4	4	1		
########	CC	00293	S-4	########	########		CU	02N	35E	33	4	2	2		
########	CC	00294		########	########		CU	01N	36E	10	3	1	3		12/31/1960
########	CC	00295		########	########		CU	01N	36E	14	1	1	4	02/15/2005	02/23/2005
########	CC	00295	S	########	########		CU	01N	36E	14	3	2	3	02/15/2005	02/23/2005
########	CC	00296		########	########		CU	01N	36E	14	2	3	2		
########	CC	00296	A	########	########		CU	01N	36E	14	2	3	3		
########	CC	00296	EXPLORE	########	########		CU	01N	36E	14	2	3	2	09/08/2004	09/14/2004
########	CC	00296	EXPLORE(1	########	########		CU	01N	36E	14	4	3	4		
########	CC	00296	EXPLORE(2	########	########		CU	01N	36E	14	4	4	3		
########	CC	00296	S	########	########		CU	01N	36E	14	4	4	3		
########	CC	00296	S 2	########	########		CU	01N	36E	14	4	3	4		
########	CC	00296	S2	########	########		CU	01N	36E	14	4	3	4		
########	CC	00298		########	########		CU	01N	36E	08	2	4	1		
########	CC	00298	POD5	########	########		CU	01N	36E	08	2	3	3		
########	CC	00298	S	########	########		CU	01N	36E	08	1	3	4		
########	CC	00298	S2	########	########		CU	01N	36E	08	2				
########	CC	00298	S3	########	########		CU	01N	36E	08	1	1			
########	CC	00303		########	########		CU	01N	35E	04	1	1	1		
########	CC	00303	A	########	########		CU	01N	35E	04	1	2			
########	CC	00303	S	########	########		CU	01N	35E	04	3	2	1		
########	CC	00303	S2	########	########		CU	01N	35E	04	1	2	3		
########	CC	00303	S3	########	########		CU	01N	35E	04	1	2	4		
########	CC	00305		########	########		CU	02N	35E	17	2				
########	CC	00305	S	########	########		CU	02N	35E	20	2				
########	CC	00305	S2	########	########		CU	02N	35E	20	1				
########	CC	00305	S3	########	########		CU	02N	35E	17	4				
########	CC	00305	S4	########	########		CU	02N	35E	20	1				
########	CC	00305	S5	########	########		CU	02N	35E	17	4				
########	CC	00306		########	########		CU	02N	35E	17	3				
########	CC	00306	S	########	########		CU	02N	35E	17	1				
########	CC	00309		########	########		CU	02N	36E	01	3	1	1		
########	CC	00309	S	########	########		CU	02N	36E	01	3	2	3		
########	CC	00313		########	########		CU	02N	36E	01	1	1	1		
########	CC	00313	S	########	########		CU	02N	36E	01	1	1	1		
########	CC	00313	S2	########	########		CU	02N	36E	01	1	4	1		
########	CC	00316		########	########		CU	01N	35E	11	4	1	3		
########	CC	00316	S	########	########		CU	01N	35E	11	4	1	3	10/23/2001	11/23/2001
########	CC	00317		########	########		CU	02N	34E	02	3	1	1		
########	CC	00317	S	########	########		CU	02N	34E	02	3	3	3		
########	CC	00318		########	########		CU	01N	35E	06	2	2	2		11/19/1964
########	CC	00318	S	########	########		CU	01N	35E	06	2			06/11/2002	06/12/2002
########	CC	00318	S2	########	########		CU	01N	35E	06	2	2	4	06/13/2002	06/14/2002
########	CC	00318	S3	########	########		CU	01N	35E	06	1	2	2		
########	CC	00318	S4	########	########		CU	01N	35E	06	1	4	2		
########	CC	00318	S5	########	########		CU	01N	35E	06	2	1	1	04/21/2003	04/22/2003
########	CC	00318	S6	########	########		CU	01N	35E	06	1	4	2	11/09/2006	11/10/2006
########	CC	00320		########	########		CU	04N	37E	19	3	1	1		
########	CC	00320	EXPL	########	########		CU	04N	37E	19	3	4	4		
########	CC	00320	S	########	########		CU	04N	37E	19	3	4	4	03/05/2007	03/06/2007
########	CC	00325		########	########		CU	04N	37E	10	3	3	1		
########	CC	00325	A	########	########		CU	04N	37E	15	1	2	3		
########	CC	00325	EXPL	########	########		CU	04N	37E	15	1	2	3	07/14/2005	08/24/2005
########	CC	00325	S	########	########		CU	04N	37E	15	1	1	1		
########	CC	00325	S2	########	########		CU	04N	37E	15	1	1	3		
########	CC	00326	S	########	########		CU	05N	37E	31	3	1	1		
########	CC	00326	S2	########	########		CU	05N	37E	31	4	1	1		
########	CC	00328		########	########		CU	04N	36E	33	1	1	1		
########	CC	00329		########	########		CU	05N	36E	26	1	2	4		
########	CC	00329	EXPLORE	########	########		CU	05N	36E	26	2				
########	CC	00329	S	########	########		CU	05N	36E	26					
########	CC	00331		########	########		CU	04N	37E	03	3	2	4		
########	CC	00332		########	########		CU	03N	35E	32	3	4	4	01/22/2002	01/23/2002
########	CC	00334		########	########		CU	05N	36E	25	3	2	2		
########	CC	00335		########	########		CU	05N	36E	25	4	2	1		04/01/1965
########	CC	00336		########	########		CU	05N	36E	23	4	3	3		04/01/1965
########	CC	00347		########	########		CU	04N	35E	23	1	2	2		
########	CC	00347	S	########	########		CU	04N	35E	23	3	2	1		
########	CC	00347	S-2	########	########		CU	04N	35E	23	2	3	4		
########	CC	00348	DCL	########	########		LE	24S	37E	05	4	4	2		
########	CC	00349		########	########		CU	04N	35E	24	4	1	2		03/01/1962
########	CC	00349	EXPLORE	########	########		CU	04N	35E	24	2			06/14/2000	06/15/2000
########	CC	00349	S	########	########		CU	04N	35E	24	1	1	1		

########|	CC	00349	S-2	#########	#########		CU	04N	35E	24	1	1	3		
########|	CC	00349	S-3	#########	#########		CU	04N	35E	24	3	1	3		
########|	CC	00349	S-4	#########	#########		CU	04N	35E	24	4	2	3		
########|	CC	00349	S-5	#########	#########		CU	04N	35E	24	2	2	3		
########|	CC	00349	S2	#########	#########		CU	04N	35E	24	1	1	1		
########|	CC	00349	S3	#########	#########		CU	04N	35E	24	1	1	3		
########|	CC	00351		#########	#########		CU	01N	36E	01	2	1	2		
########|	CC	00351	EXPL	#########	#########		CU	01N	36E	01	2			01/28/2003	01/29/2003
########|	CC	00354		#########	#########		CU	04N	37E	29	1	1	1		
########|	CC	00358		#########	#########		CU	01N	35E	01	3	1	2		
########|	CC	00358	A	#########	#########		CU	01N	35E	01	3	1	2		
########|	CC	00358	S	#########	#########		CU	01N	35E	01	3	1	1	08/18/2002	08/19/2002
########|	CC	00361		#########	#########		CU	02N	36E	23	1	2	2		
########|	CC	00361	S	#########	#########		CU	02N	36E	23	3	1	3		
########|	CC	00361	S2	#########	#########		CU	02N	36E	23	1	1	1		
########|	CC	00361	S3	#########	#########		CU	02N	36E	23	3	1			
########|	CC	00361	S4	#########	#########		CU	02N	36E	23	3				
########|	CC	00364		#########	#########		CU	02N	35E	28	4	3			
########|	CC	00364	EXPL	#########	#########		CU	02N	35E	28	4				
########|	CC	00364	S	#########	#########		CU	02N	35E	28	4	3	4	06/04/2003	06/11/2003
########|	CC	00366		#########	#########		CU	01N	35E	03	4	2	3	06/22/2004	08/04/2004
########|	CC	00366	S	#########	#########		CU	01N	35E	10	2	1	4		
########|	CC	00366	S-2	#########	#########		CU	01N	35E	02	3	1	3		
########|	CC	00366	S-3	#########	#########		CU	01N	35E	02	3				
########|	CC	00366	S-4	#########	#########		CU	01N	35E	03	4				
########|	CC	00366	S-5	#########	#########		CU	01N	35E	03	2	3	2		
########|	CC	00366	S-6	#########	#########		CU	01N	35E	03	2	1	1	01/27/1999	01/28/1999
########|	CC	00366	S-7	#########	#########		CU	01N	35E	03	2	2	2	01/20/1999	01/21/1999
########|	CC	00366	S-8	#########	#########		CU	01N	35E	02	3	2	2	01/13/1999	01/14/1999
########|	CC	00366	S-9	#########	#########		CU	01N	35E	10	2	2	2	01/15/1999	01/16/1999
########|	CC	00366	S2	#########	#########		CU	01N	35E	02	3	1	3		
########|	CC	00366	S3	#########	#########		CU	01N	35E	02	3				
########|	CC	00366	S4	#########	#########		CU	01N	35E	03	4				
########|	CC	00366	S5	#########	#########		CU	01N	35E	03	2	3	2		
########|	CC	00375	EXP	#########	#########		CU	02N	36E	25	1				
########|	CC	00376		#########	#########		CU	02N	36E	05	2	4	2	11/27/1989	11/27/1989
########|	CC	00377	EXP 1	#########	#########		CU	02N	36E	08	1	1	2		
########|	CC	00377	EXP 2	#########	#########		CU	02N	36E	08	1	1	2		
########|	CC	00378		#########	#########		CU	05N	31E	22	1	3	3		
########|	CC	00378	EXPL	#########	#########		CU	05N	31E	21	4	2	2		
########|	CC	00378	S	#########	#########		CU	05N	31E	21	4				
########|	CC	00378	S2	#########	#########		CU	05N	31E	21	4	2	2	10/01/2001	10/02/2001
########|	CC	00378	S3	#########	#########		CU	05N	31E	21	4	4	4		
########|	CC	00384	DCL	#########	#########		CU	02N	31E	02	2	2	4		
########|	CC	00386		#########	#########		CU	02N	34E	29	1	2	4		
########|	CC	00386	S	#########	#########		CU	02N	34E	29	1	1	1		
########|	CC	00386	S 2	#########	#########		CU	02N	34E	29	2				
########|	CC	00386	S 3	#########	#########		CU	02N	34E	29	2	4	4		
########|	CC	00386	S 4	#########	#########		CU	02N	34E	30	1	3	4		
########|	CC	00386	S 5	#########	#########		CU	02N	34E	30	2	4	4		
########|	CC	00386	S 6	#########	#########		CU	02N	34E	30	2	2	4		
########|	CC	00386	S 7	#########	#########		CU	02N	34E	29	2	2			
########|	CC	00386	S 8	#########	#########		CU	02N	34E	30	1	4	1		
########|	CC	00386	S10	#########	#########		CU	02N	34E	30	2	3	2	01/24/2005	02/08/2005
########|	CC	00386	S9	#########	#########		CU	02N	34E	30	1	4	4	02/10/2005	02/17/2005
########|	CC	00387		#########	#########		CU	03N	37E	29	4	1	1		
########|	CC	00387	A	#########	#########		CU	03N	37E	29	4	1	1		
########|	CC	00387	S	#########	#########		CU	03N	37E	29	3	1	1		
########|	CC	00397		#########	#########		CU	01N	36E	17	3				
########|	CC	00397	EXPL	#########	#########		CU	01N	36E	17	4				
########|	CC	00397	S	#########	#########		CU	01N	36E	17	4	1	4		
########|	CC	00397	S2	#########	#########		CU	01N	36E	17	3	2	4		
########|	CC	00397	S3	#########	#########		CU	01N	36E	17	4	2	4	10/10/2002	10/11/2002
########|	CC	00399		#########	#########		CU	01N	35E	13	2	2	4		
########|	CC	00399	EFF	#########	#########		CU	01N	35E	13	4				
########|	CC	00399	EXPL	#########	#########		CU	01N	35E	13					
########|	CC	00399	S	#########	#########		CU	01N	35E	13	4				
########|	CC	00399	S-2	#########	#########		CU	01N	35E	13	4	1	1		
########|	CC	00399	S-3	#########	#########		CU	01N	35E	13	2	2	2		
########|	CC	00399	S2	#########	#########		CU	01N	35E	13	4	1	1		
########|	CC	00399	S3	#########	#########		CU	01N	35E	13	2	2	2		
########|	CC	00399	S4	#########	#########		CU	01N	35E	13	4	3	3		
########|	CC	00399	S5	#########	#########		CU	01N	35E	13	2	1	1		
########|	CC	00403		#########	#########		CU	02N	35E	32	2	1	1		

########	CC	00403	A	########	########		CU	02N	35E	32	2	3		05/15/1992	05/15/1992
########	CC	00403	A-S	########	########		CU	02N	35E	32	2	3	4		
########	CC	00403	AS	########	########		CU	04N	35E	32	2	3			
########	CC	00403	EXPL	########	########		CU	02N	35E	32	4	1	1	04/03/2004	05/21/2004
########	CC	00403	S	########	########		CU	02N	35E	32	4	1	1		
########	CC	00403	S2	########	########		CU	02N	35E	32	4	2	1		
########	CC	00403	S3	########	########		CU	02N	35E	32	2				
########	CC	00403	S4	########	########		CU	02N	35E	32	4				
########	CC	00405		########	########		CU	04N	33E	34	4	3	4		
########	CC	00405	S-7	########	########		CU	03N	33E	03	1	2	4		
########	CC	00405	S8	########	########		CU	03N	33E	03	1	2	3		
########	CC	00406		########	########		CU	06N	37E	31	4	2	1		11/20/1965
########	CC	00411		########	########		CU	01N	35E	01	2	1	1		
########	CC	00411	S	########	########		CU	01N	35E	02	2	3	2		
########	CC	00413		########	########		CU	01N	37E	05	2	1	1		
########	CC	00413	S	########	########		CU	01N	37E	05	2	3	1		
########	CC	00415		########	########		CU	02N	34E	35	4	1	1		
########	CC	00415	EXPLORE	########	########		CU	02N	34E	35	4	1	1		
########	CC	00416		########	########		CU	01N	37E	15	3	2	4		
########	CC	00416	EXPL	########	########		CU	01N	37E	15	3	2	2		
########	CC	00416	S	########	########		CU	01N	37E	15	3	1	1		
########	CC	00416	S-3	########	########		CU	01N	37E	15	1	4	1	02/10/2003	02/11/2003
########	CC	00416	S2	########	########		CU	01N	37E	15	3	2			
########	CC	00432		########	########		CU	04N	37E	27	3	1	1		
########	CC	00434		########	########		CU	01N	36E	09	1	1	3		
########	CC	00434	EXPLORE	########	########		CU	01N	36E	09	1			04/21/2000	04/22/2000
########	CC	00434	S	########	########		CU	01N	36E	09	1	3			
########	CC	00438		########	########		CU	01N	35E	05	2	1	1		
########	CC	00438	S	########	########		CU	01N	35E	05	2	4	4		
########	CC	00438	S2	########	########		CU	01N	35E	05	1	2	1		
########	CC	00438	S3	########	########		CU	01N	35E	05	3	2	1		
########	CC	00442		########	########		CU	03N	36E	22	1	1	3		08/14/1954
########	CC	00442	S	########	########		CU	03N	36E	22	2	1	3		
########	CC	00451		########	########		CU	02N	34E	02	4	1	1		
########	CC	00451	S	########	########		CU	02N	34E	02	4	3	3		
########	CC	00451	S 2	########	########		CU	02N	34E	11	2	2	1		
########	CC	00451	S 3	########	########		CU	02N	34E	11	1	1	2		
########	CC	00451	S 4	########	########		CU	02N	34E	10	2	1	1		
########	CC	00451	S 5	########	########		CU	02N	34E	10	2	1	3		
########	CC	00451	S 6	########	########		CU	02N	34E	10	2	1	2	12/02/2002	12/03/2002
########	CC	00451	S7	########	########		CU	02N	34E	11	1	1	4		
########	CC	00451	S8	########	########		CU	02N	34E	11	2	3	1		
########	CC	00452		########	########		CU	01N	36E	01	3	3	3		
########	CC	00452	EXPLORE	########	########		CU	01N	36E	01	3				
########	CC	00452	S	########	########		CU	01N	36E	01	3				
########	CC	00453		########	########		CU	01N	36E	09	1	1	1		
########	CC	00461		########	########		CU	03N	37E	04	1	1	1		
########	CC	00461	S	########	########		CU	03N	37E	04	3	1	1		
########	CC	00462		########	########		CU	04N	36E	15	2	3	3		
########	CC	00462	A	########	########		CU	04N	36E	15	3	3			
########	CC	00462	A-S	########	########		CU	04N	36E	22	1	1			
########	CC	00462	S	########	########		CU	04N	36E	15	1	1	1		
########	CC	00462	S-2	########	########		CU	04N	36E	15	4	3	3		
########	CC	00462	S-3	########	########		CU	04N	36E	15	3	1	1		
########	CC	00462	S-4	########	########		CU	04N	36E	22	3	1	1		
########	CC	00462	S-5	########	########		CU	04N	36E	22	3	2	4		
########	CC	00462	S-6	########	########		CU	04N	36E	22	1	2	1		
########	CC	00463		########	########		CU	02N	35E	33	3	1	1		
########	CC	00475		########	########		CU	01N	37E	18	1	1	1		
########	CC	00476		########	########		CU	01N	37E	04	4	3	3		
########	CC	00476	POD1	########	########		CU	01N	37E	04	4	3	3		02/05/1966
########	CC	00476	POD2	########	########		CU	01N	37E	04	3	3	2		07/16/1968
########	CC	00476	POD3	########	########		CU	01N	37E	04	4	2	2		12/31/1968
########	CC	00476	POD4	########	########		CU	01N	37E	04	4	2	4		12/31/1970
########	CC	00477		########	########		CU	03N	36E	15	1	1	3		
########	CC	00477	S	########	########		CU	03N	36E	15	4	1	2		
########	CC	00477	S2	########	########		CU	03N	36E	15	1	3	3		
########	CC	00482		########	########		CU	02N	37E	29	2	3	3		
########	CC	00486		########	########		CU	02N	37E	20	2	3	2		
########	CC	00487		########	########		CU	02N	37E	20	3	4	1		
########	CC	00487	A	########	########		CU	02N	37E	20	3	4	1		
########	CC	00487	AS	########	########		CU	02N	37E	20	3	3	1		
########	CC	00487	AS2	########	########		CU	02N	37E	20	4	1	2		
########	CC	00487	S	########	########		CU	02N	37E	20	3	3	1		

#########	CC	00487	S2	#########	#########		CU	02N	37E	20	4	1	2		
#########	CC	00490		#########	#########		CU	02N	35E	04	4	4	1		
#########	CC	00492		#########	#########		CU	05N	37E	30	3	1	1		
#########	CC	00496		#########	#########		CU	04N	37E	17	1	2	2		
#########	CC	00501		#########	#########		CU	03N	36E	32	3	1	3	07/31/1990	07/31/1990
#########	CC	00502		#########	#########		CU	02N	37E	30	1	1	3		
#########	CC	00502	S	#########	#########		CU	02N	37E	30	1	2	1		
#########	CC	00502	S2	#########	#########		CU	02N	37E	30	3	1	1		
#########	CC	00502	S3	#########	#########		CU	02N	37E	30	3	4	4		
#########	CC	00502	S4	#########	#########		CU	02N	37E	30	1	2	2		
#########	CC	00502	S5	#########	#########		CU	02N	37E	30	4	3	4		
#########	CC	00503		#########	#########		CU	01N	35E	18	3	3		04/17/1989	11/18/1989
#########	CC	00504		#########	#########		CU	02N	31E	06	3	3		12/04/1989	12/04/1989
#########	CC	00504	CLW	#########	#########		CU	02N	31E	06	3	3		05/31/1990	05/31/1990
#########	CC	00511	POD3	#########	#########		CU	02N	36E	24	3	1	2	05/24/2006	05/25/2006
#########	CC	00511	S	#########	#########		CU	02N	36E	24	3	4	2		
#########	CC	00516		#########	#########		CU	01N	36E	15	1	1			
#########	CC	00516	S	#########	#########		CU	01N	36E	15	2	3			
#########	CC	00516	S2	#########	#########		CU	01N	36E	15	4	1			
#########	CC	00520		#########	#########		CU	01N	36E	17	1	1	1		
#########	CC	00551		#########	#########		CU	01N	36E	15	3	3	2	06/20/1996	06/22/1996
#########	CC	00554	A	#########	#########		CU	02N	37E	18	2	2	3		
#########	CC	00555		#########	#########		CU	01N	36E	09	3	1		11/28/1989	11/28/1989
#########	CC	00556		#########	#########		CU	02N	31E	06	4	3		12/05/1989	12/05/1989
#########	CC	00557	EXP	#########	#########		CU	02N	35E	01	1	1	3		
#########	CC	00558		#########	#########		CU	02N	35E	02	1			11/13/1989	11/14/1989
#########	CC	00560		#########	#########		CU	02N	34E	34	3	4	4		
#########	CC	00560	S	#########	#########		CU	02N	34E	34	4	1	1		
#########	CC	00560	S2	#########	#########		CU	02N	34E	34	4				
#########	CC	00560	S3	#########	#########		CU	02N	34E	34	3				
#########	CC	00561		#########	#########		CU	02N	34E	35	3	3	1		
#########	CC	00561	S	#########	#########		CU	02N	34E	35	3	4	1		
#########	CC	00563		#########	#########		CU	02N	35E	09	3	1		12/04/1989	12/04/1989
#########	CC	00567	EXP 1	#########	#########		CU	02N	36E	09	3	3			
#########	CC	00567	EXP 2	#########	#########		CU	02N	36E	09	3	3			
#########	CC	00568		#########	#########		CU	01N	34E	01	4	3	2		
#########	CC	00568	A	#########	#########		CU	01N	34E	01	4	3	2		
#########	CC	00568	AS	#########	#########		CU	01N	34E	01	4	3	1		
#########	CC	00568	AS2	#########	#########		CU	01N	34E	01	4	3	2		
#########	CC	00569		#########	#########		CU	02N	36E	04	2	2	3	01/09/1990	01/09/1990
#########	CC	00570	EXP 1	#########	#########		CU	02N	36E	09	3	3	1		
#########	CC	00570	EXP 2	#########	#########		CU	02N	36E	09	3	3	1		
#########	CC	00571	EXP 1	#########	#########		CU	02N	36E	09	3	3	3		
#########	CC	00571	EXP 2	#########	#########		CU	02N	36E	09	3	3	3		
#########	CC	00572	EXP	#########	#########		CU	02N	36E	08	2	1			
#########	CC	00572	EXP 2	#########	#########		CU	02N	36E	08	2	1			
#########	CC	00573		#########	#########		CU	03N	36E	20	4	4		05/10/1990	05/11/1990
#########	CC	00574		#########	#########		CU	02N	35E	24	4				
#########	CC	00574	S	#########	#########		CU	02N	35E	24	2	4	3		
#########	CC	00574	S-2	#########	#########		CU	02N	35E	24	2	2			
#########	CC	00575		#########	#########		CU	01N	35E	12	3	3	3	08/20/2000	08/20/2000
#########	CC	00577	EXP	#########	#########		CU	02N	31E	03	3	2	2		
#########	CC	00578		#########	#########		CU	01N	36E	16	1	1	1		
#########	CC	00578	S	#########	#########		CU	01N	36E	16	3	1	1		
#########	CC	00578	S2	#########	#########		CU	01N	36E	16	1				05/14/1991
#########	CC	00578	S3	#########	#########		CU	01N	36E	16	3				02/12/1995
#########	CC	00579	EXP	#########	#########		CU	02N	35E	07	3				
#########	CC	00579	EXP 2	#########	#########		CU	02N	35E	07	3				
#########	CC	00580		#########	#########		CU	02N	36E	07	2	2	3	06/07/1990	06/07/1990
#########	CC	00581		#########	#########		CU	01N	35E	02	4	3	1		
#########	CC	00583		#########	#########		CU	02N	37E	19	2	4	3		
#########	CC	00583	S	#########	#########		CU	02N	37E	19	2	2	3		
#########	CC	00584		#########	#########		CU	02N	36E	04	3	4	4	03/27/1990	03/27/1990
#########	CC	00585		#########	#########		CU	02N	37E	07	1	1	3		
#########	CC	00586		#########	#########		CU	05N	31E	29	1	3	1		
#########	CC	00586	EXPL	#########	#########		CU	05N	31E	30					
#########	CC	00586	S	#########	#########		CU	05N	31E	29	3	1			
#########	CC	00586	S2	#########	#########		CU	05N	31E	29	1	1	1		
#########	CC	00586	S3	#########	#########		CU	05N	31E	29	1	4	4		
#########	CC	00587	DCL	#########	#########		CU	05N	31E	30	1	3	2		
#########	CC	00588		#########	#########		CU	03N	37E	20	1	1	1		
#########	CC	00588	S	#########	#########		CU	03N	37E	19	4	1	1		
#########	CC	00590		#########	#########		CU	02N	36E	31	1	1	1		
#########	CC	00590	B	#########	#########		CU	02N	36E	31	3	4	3		

#########	CC	00590	BS	#########	#########		CU	02N	36E	31	3	2	1		
#########	CC	00590	BS2	#########	#########		CU	02N	36E	31	3	3			
#########	CC	00590	S	#########	#########		CU	02N	36E	31	1	1	4		
#########	CC	00591		#########	#########		CU	02N	35E	36	2	3	4		
#########	CC	00591	S	#########	#########		CU	02N	35E	36	2	4	4		
#########	CC	00592		#########	#########		CU	03N	35E	04	2	3	1		
#########	CC	00592	S	#########	#########		CU	04N	35E	34	4	3	3		
#########	CC	00592	S2	#########	#########		CU	03N	35E	03	3	3	1		
#########	CC	00593		#########	#########		CU	04N	35E	31	4	3	3		
#########	CC	00595		#########	#########		CU	04N	35E	34	1				
#########	CC	00596		#########	#########		CU	03N	34E	04	4	4	4		
#########	CC	00596	S	#########	#########		CU	03N	34E	04	4	3	4		
#########	CC	00596	S2	#########	#########		CU	03N	34E	04	4	3	3		
#########	CC	00596	S3	#########	#########		CU	03N	34E	04	3	3	4		
#########	CC	00596	S4	#########	#########		CU	03N	34E	04	3	4	4		
#########	CC	00598		#########	#########		CU	02N	31E	03	1	1	1		
#########	CC	00599		#########	#########		CU	03N	36E	26	4	1	1		
#########	CC	00599	S	#########	#########		CU	03N	36E	26	4	3	3		
#########	CC	00599	S2	#########	#########		CU	03N	36E	35	2	1	3		
#########	CC	00599	S3	#########	#########		CU	03N	36E	26	4	1	1		
#########	CC	00600		#########	#########		CU	02N	36E	19	4	2			
#########	CC	00601		#########	#########		CU	02N	35E	23	3			04/16/1990	04/17/1990
#########	CC	00602		#########	#########		CU	04N	36E	09	1	3	1		
#########	CC	00602	S	#########	#########		CU	04N	36E	09	3	1	1		
#########	CC	00602	S-2	#########	#########		CU	04N	36E	09	3	3	1		
#########	CC	00602	S-3	#########	#########		CU	04N	36E	09	1	1	3		
#########	CC	00603		#########	#########		CU	04N	36E	10	3	3	1		
#########	CC	00604	DCL	#########	#########		CU	04N	36E	09	3	3	3		
#########	CC	00605		#########	#########		CU	02N	37E	06	3			02/14/1990	02/14/1990
#########	CC	00606		#########	#########		CU	01N	36E	07	2			04/25/1990	04/25/1990
#########	CC	00607		#########	#########		CU	03N	31E	03	4	2	2	05/22/1990	05/22/1990
#########	CC	00608	EXP	#########	#########		CU	02N	37E	07	4				
#########	CC	00610		#########	#########		CU	02N	36E	04	1	3	3	05/15/1990	05/15/1990
#########	CC	00611	EXP	#########	#########		CU	02N	36E	07	4	4	4		
#########	CC	00612		#########	#########		CU	02N	35E	23	2	1	1		
#########	CC	00612	S	#########	#########		CU	02N	35E	23	2	2	4		
#########	CC	00613		#########	#########		CU	02N	36E	04	4				
#########	CC	00614	EXP	#########	#########		CU	03N	35E	27					
#########	CC	00615		#########	#########		CU	01N	37E	08	2	1	1		
#########	CC	00616		#########	#########		CU	01N	37E	16	1	2	3		
#########	CC	00616	S	#########	#########		CU	01N	37E	16	1				
#########	CC	00617		#########	#########		CU	01N	37E	17	3	2	3		
#########	CC	00618		#########	#########		CU	01N	37E	09	2	1	1		
#########	CC	00618	S	#########	#########		CU	01N	37E	09	2	2	1		
#########	CC	00618	S2	#########	#########		CU	01N	37E	09	1	1	1		
#########	CC	00618	S3	#########	#########		CU	01N	37E	09	2	1	3		05/28/1994
#########	CC	00619		#########	#########		CU	02N	35E	36	4	3	3		
#########	CC	00619	S	#########	#########		CU	02N	35E	36	4				
#########	CC	00619	S2	#########	#########		CU	02N	35E	36	4	3	3		
#########	CC	00620		#########	#########		CU	02N	35E	17	2	3	3		
#########	CC	00621		#########	#########		CU	02N	37E	04	4	4	1		
#########	CC	00621	A	#########	#########		CU	02N	37E	03	4	3	2		
#########	CC	00623		#########	#########		CU	02N	35E	18	1	2	1	07/05/1990	07/05/1990
#########	CC	00624		#########	#########		CU	02N	36E	04	2	4	4		
#########	CC	00625		#########	#########		CU	04N	37E	33	1	1	3		
#########	CC	00625	S	#########	#########		CU	04N	37E	33	1				
#########	CC	00626		#########	#########		CU	04N	37E	32	2	1	1		
#########	CC	00627		#########	#########		CU	05N	31E	26	4	4	4		
#########	CC	00628		#########	#########		CU	01N	36E	12	4	1	1		
#########	CC	00628	AS	#########	#########		CU	01N	36E	12	4	3	4		
#########	CC	00628	S	#########	#########		CU	01N	36E	12	2	3	4		
#########	CC	00629	EXP	#########	#########		CU	02N	35E	10	2	4			
#########	CC	00630		#########	#########		CU	02N	35E	02	4	4	1	07/15/1990	07/15/1990
#########	CC	00631		#########	#########		CU	03N	37E	31	1	1	1		
#########	CC	00631	A	#########	#########		CU	03N	37E	31	1	1		12/20/1990	01/07/1991
#########	CC	00631	EXPLORE	#########	#########		CU	03N	37E	31	2	4	1	07/31/2006	08/01/2006
#########	CC	00631	S	#########	#########		CU	03N	37E	31	1	2	3		
#########	CC	00632		#########	#########		CU	04N	32E	05	3	4	2		
#########	CC	00632	S	#########	#########		CU	04N	32E	05	1	3	1		
#########	CC	00633		#########	#########		CU	04N	31E	13	4	2	1		
#########	CC	00634		#########	#########		CU	04N	32E	19	4	1	3		
#########	CC	00635		#########	#########		CU	04N	32E	07	2	2	1		
#########	CC	00635	S	#########	#########		CU	04N	32E	07	2	1	1		
#########	CC	00635	S2	#########	#########		CU	04N	32E	07	4	2	1		

########	CC	00635	S3	########	########		CU	04N	32E	08	1	1	3		
########	CC	00636	EXP 1	########	########		CU	02N	35E	02	2				
########	CC	00636	EXP 2	########	########		CU	02N	35E	02	2				
########	CC	00637		########	########		CU	03N	36E	32	4	1	4	04/01/1992	04/02/1992
########	CC	00637	EXP 1	########	########		CU	03N	36E	32	4				
########	CC	00638		########	########		CU	03N	36E	33	4			06/12/1990	06/12/1990
########	CC	00639		########	########		CU	04N	35E	32	3				
########	CC	00640		########	########		CU	02N	36E	26	1	2	1		
########	CC	00640	EXPL	########	########		CU	02N	36E	26	1	2	1	11/12/2001	11/13/2002
########	CC	00640	S	########	########		CU	02N	36E	26	1	2	1	02/25/2002	02/27/2002
########	CC	00641	DCL	########	########		CU	01N	36E	06	1				
########	CC	00642		########	########		CU	01N	37E	08	4	2	3		
########	CC	00642	EXPLORE	########	########		CU	01N	37E	08	4				
########	CC	00642	S	########	########		CU	01N	37E	08	4	3	3	11/12/2000	11/13/2000
########	CC	00643		########	########		CU	01N	37E	18	2	2	3		
########	CC	00643	EXPLORE	########	########		CU	01N	37E	18	2				
########	CC	00643	S	########	########		CU	01N	37E	18	2	2	2	11/15/2000	11/16/2000
########	CC	00644		########	########		CU	01N	36E	07	3				
########	CC	00644	EXPL	########	########		CU	01N	36E	07	3				
########	CC	00644	S	########	########		CU	01N	36E	07	3	2			
########	CC	00644	S2	########	########		CU	01N	36E	07	3	2	2		
########	CC	00645		########	########		CU	01N	36E	12	1	4	3		
########	CC	00645	S	########	########		CU	01N	36E	12	1	1	4		
########	CC	00645	S2	########	########		CU	01N	36E	12	1	3			
########	CC	00646		########	########		CU	01N	36E	17	2	1	1		
########	CC	00646	POD3	########	########		CU	01N	36E	17	2	4	4		
########	CC	00646	S	########	########		CU	01N	36E	17	2	2	3		
########	CC	00647	EXP	########	########		CU	02N	36E	05	2				
########	CC	00648	EXP 1	########	########		CU	02N	36E	04	3				
########	CC	00648	EXP 2	########	########		CU	02N	36E	04	3				
########	CC	00649		########	########		CU	02N	35E	14	3	3		06/18/1990	06/18/1990
########	CC	00650		########	########		CU	02N	34E	25	4				
########	CC	00650	EXPL.	########	########		CU	02N	34E	25	4	1			
########	CC	00650	EXPLORE	########	########		CU	02N	34E	25	4	1			
########	CC	00650	S	########	########		CU	02N	34E	25	4	1	1		
########	CC	00651	EXP	########	########		CU	03N	36E	32	2	4	1		
########	CC	00652	EXP	########	########		CU	01N	34E	15	1				
########	CC	00653	EXP	########	########		CU	02N	33E	27	1				
########	CC	00654	EXP	########	########		CU	02N	36E	04	1	4	4	04/05/1999	04/05/1999
########	CC	00655		########	########		CU	02N	36E	08	2	2	2	10/29/1990	10/29/1990
########	CC	00656		########	########		CU	03N	36E	33	4	4	2		
########	CC	00657		########	########		CU	02N	36E	05	1	1	2	08/22/1990	08/22/1990
########	CC	00658	EXP	########	########		CU	03N	36E	32	3	4	3		
########	CC	00659		########	########		CU	01N	36E	13	2	1	1		
########	CC	00659	EXPLORE	########	########		CU	01N	36E	13	2	2	1		
########	CC	00659	S	########	########		CU	01N	36E	13	2	2	1	06/19/2001	06/20/2001
########	CC	00660		########	########		CU	02N	36E	04	1	3		08/07/1990	08/07/1990
########	CC	00661	EXP 1	########	########		CU	02N	36E	04	1	3	3		
########	CC	00661	EXP 2	########	########		CU	02N	36E	04	1	3	3		
########	CC	00662	EXP	########	########		CU	02N	36E	06	4	1			
########	CC	00663	EXP	########	########		CU	02N	36E	08	2	2	4		
########	CC	00664	EXP	########	########		CU	02N	36E	09	1	1	4		
########	CC	00665	EXP	########	########		CU	02N	36E	05	4	4			
########	CC	00666		########	########		CU	02N	36E	19	4	1	4	01/31/1991	01/31/1991
########	CC	00667		########	########		CU	02N	35E	10	2	2	2		
########	CC	00668		########	########		CU	03N	36E	33	1	1	1		
########	CC	00669		########	########		CU	05N	32E	29	2	4	4	11/01/1990	11/02/1990
########	CC	00670		########	########		CU	03N	35E	19	4	3		08/02/1990	08/02/1990
########	CC	00671	EXP	########	########		CU	02N	36E	04	2	3	3		
########	CC	00672	EXP	########	########		CU	03N	36E	32	2	3			
########	CC	00673	EXP	########	########		CU	03N	36E	32	2	4			
########	CC	00674	EXP	########	########		CU	03N	36E	32	2	4	1		
########	CC	00675	EXP	########	########		CU	03N	36E	32	3	1	4		
########	CC	00677		########	########		CU	02N	36E	31	4	4	2	08/17/1990	08/17/1990
########	CC	00678		########	########		CU	03N	33E	03	4	1	1		
########	CC	00679	EXP	########	########		CU	02N	36E	08	2	2	4		
########	CC	00680		########	########		CU	03N	38E	16	2	1		10/23/1990	10/23/1990
########	CC	00681		########	########		CU	03N	35E	22	2	4	4	09/08/1990	09/08/1990
########	CC	00682	EXP	########	########		CU	03N	36E	31	4	4	4		
########	CC	00683		########	########		CU	03N	36E	28	4	3	4		
########	CC	00684	EXP	########	########		CU	02N	33E	04	2	3	3		
########	CC	00686	DCL	########	########		CU	03N	35E	27	2	2	2		
########	CC	00687	EXP	########	########		CU	02N	34E	18	4	2	2		
########	CC	00688	(1) EXP	########	########		CU	02N	34E	25	4	4	4		

#########	CC	00688	EXP	#########	#########		CU	02N	34E	25	4	4	4		
#########	CC	00689	EXP	#########	#########		CU	02N	34E	08	1	4	4		
#########	CC	00690	EXP	#########	#########		CU	02N	37E	17	1	1	2		
#########	CC	00691	EXP	#########	#########		CU	05N	34E	36	2	4	4		
#########	CC	00693		#########	#########		CU	03N	36E	07	1	2	2	12/21/1990	12/22/1990
#########	CC	00694		#########	#########		CU	02N	34E	25	4	1	2		
#########	CC	00695	EXP	#########	#########		CU	02N	36E	08	2	2	2		
#########	CC	00696		#########	#########		CU	03N	36E	18	2	2	4	12/18/1990	12/19/1990
#########	CC	00697	DCL	#########	#########		CU	02N	31E	19	1	2	4		
#########	CC	00698		#########	#########		CU	02N	31E	19	1	1	4		
#########	CC	00698	S	#########	#########		CU	02N	31E	19	1	1	4		
#########	CC	00698	S2	#########	#########		CU	02N	31E	19	1	2	3		
#########	CC	00699	EXP	#########	#########		CU	02N	36E	05	2	4	4		
#########	CC	00700		#########	#########		CU	03N	36E	33	4	4	3	02/18/1991	02/19/1991
#########	CC	00701		#########	#########		CU	02N	36E	27	3	1	2		
#########	CC	00701	S	#########	#########		CU	02N	36E	27	4	1	2		
#########	CC	00701	S2	#########	#########		CU	02N	36E	27	4	4	3		
#########	CC	00702	EXPL	#########	#########		CU	02N	36E	16	4			01/09/1991	01/09/1991
#########	CC	00703	EXP	#########	#########		CU	05N	32E	25	2	2	2		
#########	CC	00704	EXP	#########	#########		CU	03N	36E	29	1	2	2		
#########	CC	00705		#########	#########		CU	02N	36E	05	4	2	2		
#########	CC	00706	EXP	#########	#########		CU	02N	36E	16	2				
#########	CC	00707	EXP	#########	#########		CU	05N	36E	24	4	3			
#########	CC	00708		#########	#########		CU	03N	31E	25	2	1	1	02/26/1991	02/27/1991
#########	CC	00709		#########	#########		CU	03N	34E	12	4	4	3	08/03/1990	08/03/1990
#########	CC	00710	EXP	#########	#########		CU	02N	36E	04	1	3	4		
#########	CC	00711		#########	#########		CU	01N	35E	14	2	1	1		
#########	CC	00711	A	#########	#########		CU	01N	35E	14	1	1	1		
#########	CC	00711	A S2	#########	#########		CU	01N	35E	14	1	1	1		
#########	CC	00711	AS	#########	#########		CU	01N	35E	14	1				
#########	CC	00711	S	#########	#########		CU	01N	35E	14	4	4	2		
#########	CC	00711	S 2	#########	#########		CU	01N	35E	14	2	1	4		
#########	CC	00711	S 3	#########	#########		CU	01N	35E	14	1				
#########	CC	00711	S 4	#########	#########		CU	01N	35E	14	4				
#########	CC	00711	S 5	#########	#########		CU	01N	35E	14	1	1	1		
#########	CC	00711	S6	#########	#########		CU	01N	35E	14	1	2	2		
#########	CC	00712		#########	#########		CU	02N	36E	35	3	2	3		
#########	CC	00712	S	#########	#########		CU	02N	36E	35	1	3	2		
#########	CC	00712	S2	#########	#########		CU	02N	36E	35	3	1			
#########	CC	00712	S3	#########	#########		CU	02N	36E	35	1	4	4		
#########	CC	00713		#########	#########		CU	04N	36E	07	1	2	1		
#########	CC	00713	S	#########	#########		CU	04N	36E	07	1	1	1		
#########	CC	00714		#########	#########		CU	04N	36E	07	1	1	1		
#########	CC	00714	S	#########	#########		CU	04N	36E	07	1	2	1		
#########	CC	00715	EXP	#########	#########		CU	02N	37E	21	2	3	2		
#########	CC	00717	EXP	#########	#########		CU	02N	31E	08	4	4	4		
#########	CC	00718	EXP	#########	#########		CU	02N	36E	05	4	3	4		
#########	CC	00719		#########	#########		CU	03N	36E	07	3	3	4	03/19/1991	03/20/1991
#########	CC	00720		#########	#########		CU	01N	36E	07	2	4	4		
#########	CC	00721	CLW	#########	#########		CU	06N	35E	09	2	4	2		
#########	CC	00721	DCL	#########	#########		CU	06N	35E	09	2	4	2		
#########	CC	00722		#########	#########		CU	02N	36E	15	3	2	2	06/15/1991	06/15/1991
#########	CC	00723	EXP	#########	#########		CU	02N	36E	04	2	3	3		
#########	CC	00724	EXP	#########	#########		CU	03N	36E	32	3	2	3		
#########	CC	00725		#########	#########		CU	01N	35E	13	3	2	1		
#########	CC	00725	S	#########	#########		CU	01N	35E	13	3				
#########	CC	00726		#########	#########		CU	05N	31E	28	2	3	3		
#########	CC	00726	S	#########	#########		CU	05N	31E	29	2				
#########	CC	00726	S 2	#########	#########		CU	05N	31E	28	1	4			
#########	CC	00726	S 3	#########	#########		CU	05N	31E	29	2	2	1		
#########	CC	00726	S 4	#########	#########		CU	05N	31E	28	4	1	1		
#########	CC	00726	S 5	#########	#########		CU	05N	31E	28	2	1	1	12/12/2001	12/12/2001
#########	CC	00727		#########	#########		CU	04N	31E	06	3	2	3		
#########	CC	00727	S5	#########	#########		CU	04N	31E	06	3	1	3		
#########	CC	00728	EXPL	#########	#########		CU	02N	31E	10	2	1			
#########	CC	00729		#########	#########		CU	02N	37E	17	4	3	4	06/19/2003	06/19/2003
#########	CC	00729	EXP	#########	#########		CU	02N	37E	20	2	2			
#########	CC	00730		#########	#########		CU	02N	34E	25	4	4	2		
#########	CC	00731	EXP	#########	#########		CU	02N	36E	05	2	3	1		
#########	CC	00732	EXP	#########	#########		CU	03N	36E	29	2	2	2		
#########	CC	00733		#########	#########		CU	03N	37E	27	3	2	2	04/23/1991	04/23/1991
#########	CC	00734	EXP	#########	#########		CU	03N	36E	28	3	3	1		
#########	CC	00735	EXP	#########	#########		CU	03N	36E	30	1	1	2		
#########	CC	00736	EXP	#########	#########		CU	03N	36E	30	1	1	1		

#########	CC	00737	EXP	#########	#########		CU	03N	36E	32	1	1	3		
#########	CC	00738		#########	#########		CU	01N	36E	06	1	1	3	09/01/2003	09/01/2003
#########	CC	00738	EXP	#########	#########		CU	02N	36E	31	3	3	3		
#########	CC	00739	EXP	#########	#########		CU	02N	36E	10	1	1	1		
#########	CC	00740		#########	#########		CU	02N	36E	27	1	2	2		
#########	CC	00740	S	#########	#########		CU	02N	36E	27	1	2	3		
#########	CC	00741	EXP	#########	#########		CU	01N	36E	07	1	2	2		
#########	CC	00742	DCL	#########	#########		CU	02N	35E	36	4	4	4		
#########	CC	00743	EXP	#########	#########		CU	02N	35E	31	3	1			
#########	CC	00744	EXP	#########	#########		CU	03N	32E	06	3	3	2		
#########	CC	00745	EXP	#########	#########		CU	02N	35E	10	2				
#########	CC	00746	EXP	#########	#########		CU	02N	36E	05	1	2			
#########	CC	00747	EXP	#########	#########		CU	07N	35E	22	2	4	4		
#########	CC	00748	EXP	#########	#########		CU	02N	36E	05	2	4	3		
#########	CC	00749	EXP	#########	#########		CU	01N	36E	07	4				
#########	CC	00752		#########	#########		CU	03N	34E	28	2	2	2	08/22/1991	08/22/1991
#########	CC	00753		#########	#########		CU	03N	33E	09	4	4	2	08/26/1991	08/28/1991
#########	CC	00754	EXP	#########	#########		CU	04N	31E	09	4	3			
#########	CC	00756		#########	#########		CU	02N	36E	08	2	2	1		
#########	CC	00766		#########	#########		CU	01N	36E	13	1	1	1		
#########	CC	00766	S	#########	#########		CU	01N	36E	13	1	3	4		
#########	CC	00766	S-2	#########	#########		CU	01N	36E	13	4				
#########	CC	00766	S-3	#########	#########		CU	01N	36E	13	1				
#########	CC	00766	S-4	#########	#########		CU	01N	36E	13	3				
#########	CC	00766	S-5	#########	#########		CU	01N	36E	13	4	3			
#########	CC	00770		#########	#########		CU	02N	36E	26	4	1	3		
#########	CC	00770	S	#########	#########		CU	02N	36E	26	2	4	1		
#########	CC	00770	S2	#########	#########		CU	02N	36E	26	4	4	2		
#########	CC	00770	S3	#########	#########		CU	02N	36E	26	4	4	3		
#########	CC	00770	S4	#########	#########		CU	02N	36E	26	2	3	3		
#########	CC	00771		#########	#########		CU	02N	36E	05	4	4	3		
#########	CC	00774		#########	#########		CU	02N	34E	04	2	4			
#########	CC	00779	S	#########	#########		CU	02N	37E	15	3	2	2		
#########	CC	00779	S2	#########	#########		CU	02N	37E	15	4	3	3		
#########	CC	00781		#########	#########		CU	02N	37E	06	4	4	3	04/24/1996	04/25/1996
#########	CC	00782		#########	#########		CU	03N	31E	27	1	1	1	04/25/1992	04/25/1992
#########	CC	00784		#########	#########		CU	03N	36E	32	4	1	3	06/01/1998	06/01/1998
#########	CC	00788		#########	#########		CU	01N	36E	01	4	2	2	07/31/1992	07/31/1992
#########	CC	00789		#########	#########		CU	03N	36E	32	2	4	3	05/04/1992	05/04/1992
#########	CC	00790		#########	#########		CU	02N	36E	10	1	2	1	06/05/1992	06/05/1992
#########	CC	00791		#########	#########		CU	03N	36E	28	4	1	1	05/10/1992	05/11/1992
#########	CC	00793		#########	#########		CU	03N	36E	07	4	4	4	06/24/1992	06/24/1992
#########	CC	00796		#########	#########		CU	03N	36E	09	4	4	4	07/10/1992	07/10/1992
#########	CC	00798		#########	#########		CU	03N	32E	32	1	3	1	08/24/1992	08/24/1992
#########	CC	00799		#########	#########		CU	06N	36E	12	3	3	3		
#########	CC	00799	S	#########	#########		CU	06N	36E	12	3	4	4		
#########	CC	00800		#########	#########		CU	04N	36E	17	4	1	1		
#########	CC	00800	S	#########	#########		CU	04N	36E	17	1	2	2		
#########	CC	00800	S2	#########	#########		CU	04N	36E	17	3	2	1		
#########	CC	00801		#########	#########		CU	03N	36E	07	4	4	4	10/15/1992	10/15/1992
#########	CC	00808		#########	#########		CU	03N	36E	30	3	4	4	11/16/1992	11/18/1992
#########	CC	00810		#########	#########		CU	03N	31E	25	3	1	1	08/09/1993	08/09/1993
#########	CC	00811		#########	#########		CU	04N	34E	16	4	2	2	12/23/1992	12/23/1992
#########	CC	00812		#########	#########		CU	03N	34E	36	1	3	3		
#########	CC	00812	S	#########	#########		CU	03N	34E	36	1	4	3		
#########	CC	00812	S2	#########	#########		CU	03N	34E	36	1	1	1		
#########	CC	00812	S3	#########	#########		CU	02N	34E	01	1	2	2		
#########	CC	00812	S4	#########	#########		CU	03N	34E	36	3	1	4		
#########	CC	00812	S5	#########	#########		CU	03N	34E	36	4	1	1		
#########	CC	00812	S6	#########	#########		CU	02N	34E	01	1	3	2		
#########	CC	00814		#########	#########		CU	03N	35E	34	4	4	3		
#########	CC	00814	S	#########	#########		CU	03N	35E	34	4	4	2		06/08/2007
#########	CC	00816		#########	#########		CU	02N	36E	33	1	2	1		06/01/1986
#########	CC	00816	S	#########	#########		CU	02N	36E	33	1	2	1		
#########	CC	00819		#########	#########		CU	01N	36E	06	1	1	2	02/22/1993	02/22/1993
#########	CC	00820		#########	#########		CU	03N	36E	32	1	1	4	04/04/1994	04/04/1994
#########	CC	00833		#########	#########		CU	06N	34E	35	2	2	2		01/01/1925
#########	CC	00834		#########	#########		CU	06N	34E	35	4	4	3		08/01/1978
#########	CC	00835		#########	#########		CU	07N	34E	34	2	2	2		01/01/1927
#########	CC	00836		#########	#########		CU	07N	34E	10	2	2	2		01/01/1946
#########	CC	00837		#########	#########		CU	06N	34E	27	4	1	3		01/01/1968
#########	CC	00838		#########	#########		CU	03N	36E	25	4	3	3	03/29/1993	03/29/1993
#########	CC	00839		#########	#########		CU	04N	31E	12	2	4	4		03/04/1970
#########	CC	00839	S	#########	#########		CU	04N	31E	12	4	3	4		03/10/1970

########	CC	00839	S2	########	########		CU	04N	31E	12	4	2	4		03/13/1970
########	CC	00840		########	########		CU	02N	36E	12	3	2	3		01/17/1972
########	CC	00841		########	########		CU	02N	36E	12	3	4	2		12/31/1953
########	CC	00842		########	########		CU	02N	36E	13	1	3	1		12/31/1957
########	CC	00843		########	########		CU	02N	37E	07	3	1	1		12/31/1954
########	CC	00844		########	########		CU	02N	36E	01	2	3	3		12/31/1956
########	CC	00844	AS2	########	########		CU	02N	36E	01	2	2	1	12/29/2004	12/30/2004
########	CC	00844	S	########	########		CU	02N	36E	01	2	1	1		12/31/1958
########	CC	00845		########	########		CU	02N	36E	11	2	3	3		12/31/1955
########	CC	00845	S	########	########		CU	02N	36E	11	2	3	1		12/31/1958
########	CC	00846		########	########		CU	03N	37E	31	3	2	1		
########	CC	00846	A	########	########		CU	03N	37E	31	3	3	4		
########	CC	00846	AS	########	########		CU	03N	37E	31	4	4	3		
########	CC	00846	AS2	########	########		CU	03N	37E	31	3	1	1		
########	CC	00846	EXPL	########	########		CU	03N	37E	31	3	1	1	12/22/2003	12/23/2003
########	CC	00846	S	########	########		CU	03N	37E	32	3	1	1		
########	CC	00846	S 2	########	########		CU	03N	37E	31	4	1	2		
########	CC	00846	S 3	########	########		CU	03N	37E	31	3	3	4		
########	CC	00846	S 4	########	########		CU	03N	37E	31	4	4	3		
########	CC	00846	S 5	########	########		CU	03N	37E	32	3	4	4		
########	CC	00846	S2	########	########		CU	03N	37E	31	4	1	2		
########	CC	00846	S5	########	########		CU	03N	37E	32	3	4	4		
########	CC	00846	S6	########	########		CU	03N	37E	31	3	2	2		
########	CC	00847		########	########		CU	04N	35E	14	2	1	1		12/31/1982
########	CC	00847	S	########	########		CU	04N	35E	13	2	2	3		12/31/1980
########	CC	00847	S2	########	########		CU	04N	35E	12	4	4	1		03/18/1988
########	CC	00849		########	########		CU	02N	37E	06	4	4	3	03/22/1993	03/22/1993
########	CC	00850		########	########		CU	02N	36E	31	3	2	1		
########	CC	00851		########	########		CU	02N	37E	34	1	1	1		
########	CC	00851	S	########	########		CU	02N	37E	34	1	3	3		
########	CC	00851	S2	########	########		CU	02N	37E	34	2	1	2		
########	CC	00851	S3	########	########		CU	02N	37E	34	3	1	1		
########	CC	00851	S4	########	########		CU	02N	37E	34	2	3	2		
########	CC	00852		########	########		CU	01N	37E	03	2	1	1		
########	CC	00852	S	########	########		CU	01N	37E	03	1	2	2		
########	CC	00852	S2	########	########		CU	01N	37E	03	1	4	4		
########	CC	00852	S3	########	########		CU	01N	37E	03	3	3	1		
########	CC	00852	S4	########	########		CU	01N	37E	03	1	1	3		
########	CC	00852	S5	########	########		CU	01N	37E	03	2	1	1		
########	CC	00853		########	########		CU	01N	37E	04	2	1	1		
########	CC	00853	EXPL	########	########		CU	01N	37E	04	2	1	3		
########	CC	00853	S	########	########		CU	01N	37E	04	2	1	3	03/24/2003	03/25/2003
########	CC	00854		########	########		CU	03N	37E	30	1	3	1		
########	CC	00854	A	########	########		CU	03N	37E	30	1	3	1	06/02/1994	06/03/1994
########	CC	00854	AS	########	########		CU	03N	37E	30	3	4	3	11/18/1996	11/18/1996
########	CC	00854	S	########	########		CU	03N	37E	30	3	2	3		
########	CC	00855		########	########		CU	01N	37E	10	1	4	1		
########	CC	00855	S	########	########		CU	01N	37E	10	3	2	3		
########	CC	00855	S2	########	########		CU	01N	37E	10	3	3	4		
########	CC	00855	S3	########	########		CU	01N	37E	10	1	2	2		
########	CC	00856		########	########		CU	02N	35E	27	1	1	3	03/26/1993	03/26/1993
########	CC	00857		########	########		CU	03N	36E	30	3	3			
########	CC	00858		########	########		CU	05N	36E	30	2	2	2	04/07/1993	04/08/1993
########	CC	00859		########	########		CU	03N	33E	30	3	3	4	04/05/1993	04/05/1993
########	CC	00860		########	########		CU	03N	35E	27	2	3	2	04/20/1993	04/20/1993
########	CC	00862		########	########		CU	02N	37E	08	4				04/11/1962
########	CC	00863		########	########		CU	03N	31E	20	2	4	4	05/05/1993	05/05/1993
########	CC	00864		########	########		CU	02N	35E	06	4	4	3		
########	CC	00865		########	########		CU	02N	35E	09	3	3	3	04/26/1993	04/26/1993
########	CC	00866		########	########		CU	07N	35E	22	2	2	4		01/01/1948
########	CC	00867		########	########		CU	07N	35E	22	2	2	4		04/01/1985
########	CC	00868		########	########		CU	07N	35E	22	2	4	4		01/01/1952
########	CC	00869		########	########		CU	07N	35E	22	4	2	2		02/01/1976
########	CC	00870		########	########		CU	07N	36E	22	4	2	2		09/20/1978
########	CC	00871		########	########		CU	07N	37E	18	3	3	3		01/01/1940
########	CC	00872		########	########		CU	02N	36E	08	2	1	1		
########	CC	00873		########	########		CU	02N	35E	07	4				
########	CC	00874		########	########		CU	03N	36E	32	3	4		07/07/1994	07/07/1994
########	CC	00875		########	########		CU	02N	35E	17	1	1	1	04/22/1993	04/22/1993
########	CC	00876		########	########		CU	03N	35E	22	3				
########	CC	00877		########	########		CU	02N	36E	31	2	4	4	07/30/2003	07/31/2003
########	CC	00877	S-2	########	########		CU	02N	36E	31	2	4	4		
########	CC	00878		########	########		CU	01N	36E	17	1	4	2	04/14/2003	04/15/2003
########	CC	00878	A	########	########		CU	01N	36E	17	1	2	1		

#########	CC	00878	EXPL	#########	#########		CU	01N	36E	17	1				
#########	CC	00878	S	#########	#########		CU	01N	36E	17	1				
#########	CC	00879		#########	#########		CU	01N	36E	06	4	4	4	06/14/1993	06/15/1993
#########	CC	00880		#########	#########		CU	02N	36E	36	1				
#########	CC	00880	EXPL #1	#########	#########		CU	02N	37E	31	3	4	4	04/01/2003	04/02/2003
#########	CC	00880	EXPL #2	#########	#########		CU	02N	36E	36	4	4	4		
#########	CC	00880	EXPLORE	#########	#########		CU	01N	36E	01	1				
#########	CC	00880	S	#########	#########		CU	02N	36E	36	2				
#########	CC	00880	S-2	#########	#########		CU	02N	36E	36	3				
#########	CC	00880	S-3	#########	#########		CU	02N	36E	36	4				
#########	CC	00880	S-4	#########	#########		CU	02N	37E	31	3				
#########	CC	00880	S-5	#########	#########		CU	01N	36E	01	1	1	4		
#########	CC	00880	S-6	#########	#########		CU	02N	36E	36	1				
#########	CC	00880	S-7	#########	#########		CU	02N	37E	31	3	1	1		
#########	CC	00880	S-8	#########	#########		CU	01N	36E	01	1	2	2		
#########	CC	00880	S10	#########	#########		CU	02N	36E	36	4	4	4	04/09/2003	04/20/2003
#########	CC	00880	S9	#########	#########		CU	02N	37E	31	3	4	4	04/01/2003	04/02/2003
#########	CC	00881		#########	#########		CU	02N	37E	33	1				
#########	CC	00881	EXPL #1	#########	#########		CU	02N	37E	33	4	1	1		
#########	CC	00881	EXPL #2	#########	#########		CU	02N	37E	33	2	1	4		
#########	CC	00881	S	#########	#########		CU	02N	37E	33	2				
#########	CC	00881	S10	#########	#########		CU	02N	37E	32	2	3			
#########	CC	00881	S11	#########	#########		CU	02N	37E	32	4				
#########	CC	00881	S12	#########	#########		CU	02N	37E	33	4	1	1		
#########	CC	00881	S13	#########	#########		CU	02N	37E	33	2	1	4		
#########	CC	00881	S2	#########	#########		CU	02N	37E	33	3				
#########	CC	00881	S3	#########	#########		CU	02N	37E	33	3				
#########	CC	00881	S4	#########	#########		CU	02N	37E	29	4				
#########	CC	00881	S5	#########	#########		CU	02N	37E	29	4				
#########	CC	00881	S6	#########	#########		CU	02N	37E	28					
#########	CC	00881	S7	#########	#########		CU	02N	37E	33	4				
#########	CC	00881	S8	#########	#########		CU	02N	37E	32	4				
#########	CC	00881	S9	#########	#########		CU	01N	37E	04	1				
#########	CC	00883		#########	#########		CU	01N	35E	14	3				
#########	CC	00883	S	#########	#########		CU	01N	35E	14	3	3	1	10/19/2004	10/22/2004
#########	CC	00886		#########	#########		CU	02N	36E	10	1	2	2	09/09/1993	09/09/1993
#########	CC	00887		#########	#########		CU	05N	33E	06	2	1	1	07/25/1993	07/26/1993
#########	CC	00888		#########	#########		CU	02N	37E	08	1	1	3		
#########	CC	00888	S	#########	#########		CU	02N	37E	08	3	1	1		
#########	CC	00888	S-3	#########	#########		CU	02N	37E	08	1	2	4		
#########	CC	00888	S2	#########	#########		CU	02N	37E	08	3	1	2		
#########	CC	00890		#########	#########		CU	03N	35E	26	1	2	2		
#########	CC	00890	EXPLORE 1	#########	#########		CU	03N	35E	26	4	4		05/18/2000	05/19/2000
#########	CC	00890	EXPLORE 2	#########	#########		CU	03N	35E	26	4	2		06/06/2000	06/07/2000
#########	CC	00890	S	#########	#########		CU	03N	35E	26	1	4			
#########	CC	00890	S-2	#########	#########		CU	03N	35E	26	2				
#########	CC	00890	S-3	#########	#########		CU	03N	35E	26	2	3	4		
#########	CC	00890	S-4	#########	#########		CU	03N	35E	26	2	3	1		
#########	CC	00892		#########	#########		CU	05N	35E	08	1	2	3		
#########	CC	00892	S	#########	#########		CU	05N	35E	08	2	1	2		
#########	CC	00893		#########	#########		CU	05N	35E	08	4	4	4		
#########	CC	00893	S	#########	#########		CU	05N	35E	17	3	3	4		
#########	CC	00893	S2	#########	#########		CU	05N	35E	18	4	2	2		
#########	CC	00893	S3	#########	#########		CU	05N	35E	17	1	3	1		
#########	CC	00893	S4	#########	#########		CU	05N	35E	17	4	3	1	09/29/1993	09/30/1993
#########	CC	00893	S5	#########	#########		CU	05N	35E	17	4	3	2	10/05/1993	10/06/1993
#########	CC	00893	S6	#########	#########		CU	05N	35E	17	4	4	4	01/23/1996	01/24/1996
#########	CC	00893	S7	#########	#########		CU	05N	35E	17	4	2	2	01/25/1996	01/26/1996
#########	CC	00893	S8	#########	#########		CU	05N	35E	17	2	2	1		
#########	CC	00893	S9	#########	#########		CU	05N	35E	17	2	1	4		
#########	CC	00894		#########	#########		CU	01N	37E	04	4	3	3	07/19/1993	07/19/1993
#########	CC	00895		#########	#########		CU	03N	36E	28	4	1	2	09/29/1993	09/29/1993
#########	CC	00896		#########	#########		CU	02N	36E	05	4	3	3		
#########	CC	00897		#########	#########		CU	02N	35E	34	1	2	2		
#########	CC	00898		#########	#########		CU	03N	36E	18	4	4	4	10/06/1993	10/08/1993
#########	CC	00899		#########	#########		CU	03N	36E	28	4	1	1	09/27/1993	09/28/1993
#########	CC	00900		#########	#########		CU	02N	35E	18	1	4	4		
#########	CC	00901		#########	#########		CU	02N	34E	13	1	2	2		
#########	CC	00902		#########	#########		CU	02N	35E	18	1	4	3		
#########	CC	00903		#########	#########		CU	02N	34E	13	2	4	2		
#########	CC	00904		#########	#########		CU	02N	34E	13	2	2	4		
#########	CC	00905		#########	#########		CU	02N	35E	18	4	4	2		
#########	CC	00906		#########	#########		CU	02N	34E	25	2	1	4		
#########	CC	00907		#########	#########		CU	02N	34E	13	3	2	4		

########	CC	00908		########	########		CU	02N	34E	13	2	2	2		
########	CC	00909		########	########		CU	02N	35E	19	3	4	4		
########	CC	00913		########	########		CU	03N	36E	30	4	4	2	11/08/1993	11/08/1993
########	CC	00918		########	########		CU	01N	36E	09	4	1	1		
########	CC	00918	S	########	########		CU	01N	36E	09	4				
########	CC	00919		########	########		CU	03N	32E	13	3	3	1	01/10/1994	01/11/1994
########	CC	00920		########	########		CU	01N	34E	03	2	4	4		
########	CC	00920	S	########	########		CU	01N	34E	03	2				
########	CC	00920	S2	########	########		CU	01N	34E	03	4	2	2		
########	CC	00920	S3	########	########		CU	01N	34E	03	4				
########	CC	00920	S4	########	########		CU	01N	34E	03	2	4	3		
########	CC	00921		########	########		CU	03N	37E	19	4	2	4	01/11/1994	01/11/1994
########	CC	00930		########	########		CU	02N	36E	04	1	4	2	05/06/1994	05/06/1994
########	CC	00931		########	########		CU	02N	36E	05	2	2	3	05/17/1994	05/17/1994
########	CC	00932		########	########		CU	03N	36E	19	4	2	2	01/27/1994	01/27/1994
########	CC	00933		########	########		CU	02N	34E	35	1	1	3	03/03/1994	03/03/1994
########	CC	00934		########	########		CU	02N	37E	07	1	2	2	09/14/1994	09/14/1994
########	CC	00935		########	########		CU	03N	36E	35	1	3	2	07/14/1994	07/14/1994
########	CC	00938		########	########		CU	05N	36E	14	3	1	1		01/01/1940
########	CC	00939		########	########		CU	05N	36E	36	3	1	1		05/01/1955
########	CC	00940		########	########		CU	05N	36E	24	4	1	4		05/06/1958
########	CC	00941		########	########		CU	05N	36E	13	2	3	1		04/10/1960
########	CC	00942		########	########		CU	05N	36E	22	2	2	2		07/01/1960
########	CC	00943		########	########		CU	05N	36E	26	4	4	1		05/01/1980
########	CC	00945		########	########		CU	05N	36E	24	4	3	3		
########	CC	00945	EXPLORE-1	########	########		CU	05N	36E	13	3				
########	CC	00945	EXPLORE-2	########	########		CU	05N	36E	13	3				
########	CC	00945	S	########	########		CU	05N	36E	24	4	4	2		
########	CC	00945	S-10	########	########		CU	05N	36E	13	4	2	3		
########	CC	00945	S-11	########	########		CU	05N	36E	13	4	1	4		
########	CC	00945	S-2	########	########		CU	05N	36E	24	2	2	3		
########	CC	00945	S-3	########	########		CU	05N	36E	24	1	1	4		
########	CC	00945	S-4	########	########		CU	05N	36E	24	1	3	3		
########	CC	00945	S-5	########	########		CU	05N	36E	24	3	2	3		
########	CC	00945	S-6	########	########		CU	05N	36E	24	2	4	4		
########	CC	00945	S-7	########	########		CU	05N	36E	13	1	4	1		
########	CC	00945	S-8	########	########		CU	05N	36E	13	2	3	2		
########	CC	00945	S-9	########	########		CU	05N	36E	24	3	3	1		
########	CC	00947		########	########		CU	03N	36E	28	4	1	1	03/29/1994	03/29/1994
########	CC	00948	POD1	########	########		CU	02N	35E	15	1	1	4		11/02/1967
########	CC	00949		########	########		CU	02N	36E	05	2	4	1	06/06/1994	06/06/1994
########	CC	00950		########	########		CU	02N	35E	23	3	1	4	05/09/1994	05/10/1994
########	CC	00951		########	########		CU	02N	35E	27	2	2	2	05/03/1994	05/04/1994
########	CC	00952		########	########		CU	03N	35E	27	2	4	4	04/26/1994	04/26/1994
########	CC	00953		########	########		CU	03N	35E	27	2	3	4	04/28/1994	04/28/1994
########	CC	00954		########	########		CU	03N	36E	28	3	3	2	05/31/1994	05/31/1994
########	CC	00955		########	########		CU	04N	37E	04	4	2	2	05/24/1994	05/24/1994
########	CC	00956		########	########		CU	03N	31E	22	3	4	4	05/11/1994	05/12/1994
########	CC	00957		########	########		CU	01N	36E	04	2	1	2	05/04/1994	05/06/1994
########	CC	00958		########	########		CU	02N	36E	12	4	4	2	05/11/1994	05/11/1994
########	CC	00959		########	########		CU	04N	36E	21	1	1	1		
########	CC	00959	S	########	########		CU	04N	36E	21	1	3	1		
########	CC	00959	S2	########	########		CU	04N	36E	21	3	1	4		
########	CC	00959	S3	########	########		CU	04N	36E	21	3	4	4	06/13/2001	06/14/2001
########	CC	00960	POD1	########	########		CU	04N	36E	29	1	2	2		08/31/1967
########	CC	00960	POD2	########	########		CU	04N	36E	29	1	1	2		07/14/1971
########	CC	00963		########	########		CU	03N	31E	30	3	4	4	05/15/1994	05/15/1994
########	CC	00964		########	########		CU	03N	36E	02	3	1	4	04/25/1995	04/26/1995
########	CC	00965		########	########		CU	03N	36E	32	2	1	4	04/25/1995	04/25/1995
########	CC	00966		########	########		CU	01N	35E	12	4	4	2		
########	CC	00967		########	########		CU	03N	36E	25	1	2	2	06/30/1994	07/01/1994
########	CC	00968		########	########		CU	02N	36E	05	2	2	3	07/05/1994	07/05/1994
########	CC	00969		########	########		CU	02N	34E	29	3	3	1	01/19/1995	01/19/1995
########	CC	00970		########	########		CU	03N	36E	07	4	4	1	08/22/1995	08/23/1995
########	CC	00971		########	########		CU	02N	34E	15	4	4	3	09/05/1994	09/06/1994
########	CC	00972		########	########		CU	02N	36E	10	2	4	4	09/21/1994	09/21/1994
########	CC	00973		########	########		CU	03N	36E	35	1	2	1	08/21/1994	08/22/1994
########	CC	00974		########	########		CU	07N	35E	20	2	4	2	08/12/1994	08/13/1994
########	CC	00975		########	########		CU	02N	36E	04	1	3	4	09/12/1994	09/12/1994
########	CC	00976		########	########		CU	02N	36E	05	2	3	2	10/18/1994	10/18/1994
########	CC	00977		########	########		CU	03N	35E	31	2	4	3		
########	CC	00978		########	########		CU	03N	36E	23	3	4	4	10/28/1994	10/28/1994
########	CC	00979		########	########		CU	08N	36E	20	2	2	1	09/18/1994	09/20/1994
########	CC	00981		########	########		CU	02N	35E	27	2	2	2	11/08/1994	11/08/1994

#########	CC	00982		#########	#########		CU	03N	36E	27	3	3	3	10/14/1994	10/15/1994
#########	CC	00983		#########	#########		CU	04N	37E	18	2	2	4	12/08/1994	12/10/1994
#########	CC	00984		#########	#########		CU	02N	37E	17	1	1	2	12/07/1994	12/07/1994
#########	CC	00985		#########	#########		CU	03N	35E	27	1	4	3	12/21/1994	12/21/1994
#########	CC	00986		#########	#########		CU	02N	36E	04	2	2			
#########	CC	00987		#########	#########		CU	03N	36E	20	3	4	4	02/14/1995	02/14/1995
#########	CC	00988		#########	#########		CU	03N	34E	22	4	2	2		11/28/1977
#########	CC	00990		#########	#########		CU	02N	36E	05	2	4	4	10/06/1995	10/06/1995
#########	CC	00991		#########	#########		CU	02N	36E	05	1	4	3	04/03/1995	04/03/1995
#########	CC	00992		#########	#########		CU	03N	34E	12	4	2	4	02/17/1995	02/18/1995
#########	CC	00993		#########	#########		CU	02N	35E	25	3	3	3	02/27/1995	02/28/1995
#########	CC	00994		#########	#########		CU	03N	36E	32	4	2	1		
#########	CC	00995		#########	#########		CU	03N	35E	27	1	1	4	03/20/1995	03/20/1995
#########	CC	00996		#########	#########		CU	02N	36E	04	1	4	3	06/12/1995	06/12/1995
#########	CC	00997		#########	#########		CU	02N	36E	30	4	2	1	05/08/1995	05/08/1995
#########	CC	00998		#########	#########		CU	02N	33E	07	1	2	2	05/09/1995	05/10/1995
#########	CC	00999		#########	#########		CU	03N	36E	28	4	3	4	05/18/1995	05/18/1995
#########	CC	01000		#########	#########		CU	03N	36E	20	4	4	2	06/07/1995	06/07/1995
#########	CC	01001		#########	#########		CU	07N	36E	28	2				
#########	CC	01002		#########	#########		CU	02N	35E	27	2	2		06/30/1999	06/30/1999
#########	CC	01003		#########	#########		CU	02N	36E	16	1	3	2	07/02/1995	07/03/1995
#########	CC	01004		#########	#########		CU	03N	31E	28	2	4	4	08/30/1995	08/30/1995
#########	CC	01005		#########	#########		CU	03N	36E	18	2	4	2	09/11/1995	09/11/1995
#########	CC	01006		#########	#########		CU	03N	36E	31	2	4	1	05/19/1996	05/20/1996
#########	CC	01007		#########	#########		CU	02N	36E	21	3	2	2		
#########	CC	01008		#########	#########		CU	03N	36E	28	3	4	3	08/29/1995	08/29/1995
#########	CC	01009		#########	#########		CU	04N	36E	19	4	4	4	07/13/1995	07/13/1995
#########	CC	01010		#########	#########		CU	03N	36E	18	4	4	3	07/26/1995	07/26/1995
#########	CC	01011		#########	#########		CU	03N	36E	30	1	2	1	08/09/1995	08/09/1995
#########	CC	01012		#########	#########		CU	03N	36E	18	2	4	3	08/21/1996	08/21/1996
#########	CC	01013		#########	#########		CU	03N	37E	09	4	2	4	02/29/1996	02/29/1996
#########	CC	01014		#########	#########		CU	02N	37E	22	4	3	2		
#########	CC	01014	S	#########	#########		CU	02N	37E	22	4				
#########	CC	01016		#########	#########		CU	02N	35E	27	2				
#########	CC	01017		#########	#########		CU	02N	37E	20	3	4	4	10/23/1995	10/23/1995
#########	CC	01019		#########	#########		CU	02N	36E	04	1	4	3	05/03/1996	05/03/1996
#########	CC	01020		#########	#########		CU	03N	36E	28	4	3	2	11/01/1995	11/01/1995
#########	CC	01021		#########	#########		CU	03N	35E	27	2	1	4	11/15/1995	11/15/1995
#########	CC	01022		#########	#########		CU	01N	37E	16	3	4	1		
#########	CC	01022	EXPL	#########	#########		CU	01N	37E	16	3				
#########	CC	01022	S	#########	#########		CU	01N	37E	16	3	3	3		
#########	CC	01022	S-2	#########	#########		CU	01N	37E	16	3	1	2	04/28/2003	04/29/2003
#########	CC	01022	S2	#########	#########		CU	01N	37E	16	3	1	2		
#########	CC	01024		#########	#########		CU	03N	36E	07	1	3	3	12/14/1995	12/15/1995
#########	CC	01025		#########	#########		CU	03N	36E	17	4	4	3	12/14/1995	12/14/1995
#########	CC	01026		#########	#########		CU	02N	34E	26	3	1	1	10/20/1995	10/21/1995
#########	CC	01028		#########	#########		CU	01N	36E	15	1	1			
#########	CC	01030		#########	#########		CU	02N	37E	17	3	3	2	04/18/1996	04/20/1996
#########	CC	01032		#########	#########		CU	02N	34E	23	1	1	1		
#########	CC	01032	POD1	#########	#########		CU	02N	34E	23	1	1	1		
#########	CC	01032	POD2	#########	#########		CU	02N	34E	23	2	1	1		
#########	CC	01032	POD3	#########	#########		CU	02N	34E	23	2	3	2		
#########	CC	01032	S	#########	#########		CU	02N	34E	23	2	1	1		
#########	CC	01033		#########	#########		CU	01N	36E	02	1				
#########	CC	01033	EXPL	#########	#########		CU	01N	36E	02	1				
#########	CC	01033	S	#########	#########		CU	01N	36E	02	1	4	3		
#########	CC	01033	S2	#########	#########		CU	01N	36E	02	1	3	1	07/15/2003	07/16/2003
#########	CC	01034		#########	#########		CU	01N	37E	06	4	4	4		
#########	CC	01035		#########	#########		CU	01N	37E	06	4	2	2		
#########	CC	01035	EXPL	#########	#########		CU	01N	37E	06	4				
#########	CC	01035	S	#########	#########		CU	01N	37E	06	3	2	1		
#########	CC	01035	S2	#########	#########		CU	01N	37E	06	4			01/14/2003	01/15/2003
#########	CC	01036		#########	#########		CU	02N	36E	32	3	3	1	04/17/1996	04/17/1996
#########	CC	01037		#########	#########		CU	02N	37E	20	2	4	2	04/15/1996	04/16/1996
#########	CC	01038		#########	#########		CU	03N	37E	07	1	3	3	04/14/1996	04/16/1996
#########	CC	01039		#########	#########		CU	02N	36E	04	3	4	3	07/15/1996	07/15/1996
#########	CC	01040		#########	#########		CU	04N	37E	09	4	4	4	05/01/1996	05/01/1996
#########	CC	01041		#########	#########		CU	02N	35E	10	4	3	3	12/11/1996	12/14/1996
#########	CC	01042		#########	#########		CU	02N	36E	31	4	2	2	05/10/1996	05/11/1996
#########	CC	01043		#########	#########		CU	03N	36E	21	2	1	3	08/22/1996	08/22/1996
#########	CC	01044		#########	#########		CU	01N	36E	17	1	2	1	05/28/1996	05/28/1996
#########	CC	01046		#########	#########		CU	02N	35E	27	1	4	4	05/15/1996	05/16/1996
#########	CC	01048		#########	#########		CU	02N	36E	10	4	4	2	06/19/1996	06/19/1996
#########	CC	01049		#########	#########		CU	01N	35E	06	4	1	1		

#########	CC	01049	S	#########	#########		CU	01N	35E	06	4	1	4		
#########	CC	01049	S-2	#########	#########		CU	01N	35E	06	4	2	4		
#########	CC	01049	S-3	#########	#########		CU	01N	35E	06	4	3	3		
#########	CC	01050		#########	#########		CU	02N	35E	15	1	1	2	06/20/1996	06/21/1996
#########	CC	01051		#########	#########		CU	02N	37E	17	4	1	1	08/06/1996	08/06/1996
#########	CC	01052		#########	#########		CU	03N	37E	29	3	4	3	10/03/1996	10/03/1996
#########	CC	01054		#########	#########		CU	01N	36E	12	2	4	2	07/12/1996	07/12/1996
#########	CC	01057		#########	#########		CU	01N	36E	05	1	3	4	08/08/1996	08/08/1996
#########	CC	01058		#########	#########		CU	02N	36E	14	1	1	1	07/18/1996	07/18/1996
#########	CC	01060		#########	#########		CU	03N	36E	07	4	4	2	05/29/1997	05/29/1997
#########	CC	01061		#########	#########		CU	02N	36E	04	2	3	2	09/23/1996	09/23/1996
#########	CC	01063		#########	#########		CU	01N	36E	03	3	1	3		
#########	CC	01063	S	#########	#########		CU	01N	36E	03	4	4	4		
#########	CC	01064		#########	#########		CU	01N	36E	09	2	3	3		
#########	CC	01064	S	#########	#########		CU	01N	36E	09	2	4	2		
#########	CC	01069		#########	#########		CU	02N	35E	09	3	3	3	10/09/1996	10/09/1996
#########	CC	01070		#########	#########		CU	02N	35E	32	3	2	2	10/15/1996	10/19/1996
#########	CC	01071		#########	#########		CU	01N	35E	18	3	4	1	10/23/1996	10/24/1996
#########	CC	01072		#########	#########		CU	02N	35E	09	3	3	1	10/18/1996	10/18/1996
#########	CC	01073		#########	#########		CU	01N	36E	17	3	4	2	11/26/1996	11/28/1996
#########	CC	01074		#########	#########		CU	01N	37E	17	3	4	4	11/14/1996	11/15/1996
#########	CC	01075		#########	#########		CU	03N	36E	30	3	4	4		
#########	CC	01077		#########	#########		CU	02N	37E	17	2	3	3	11/13/1996	11/13/1996
#########	CC	01078		#########	#########		CU	03N	36E	07	1	1	1	01/03/1997	01/03/1997
#########	CC	01079		#########	#########		CU	03N	36E	16	1	1	1	02/04/1997	02/04/1997
#########	CC	01080		#########	#########		CU	05N	36E	24	4	1	1	11/19/1996	11/19/1996
#########	CC	01081		#########	#########		CU	02N	36E	35	4				
#########	CC	01081	A	#########	#########		CU	02N	36E	35	4	2	1		
#########	CC	01081	A EXPL	#########	#########		CU	02N	36E	35	4	4	3		
#########	CC	01081	AS	#########	#########		CU	02N	36E	35	4	4	3		
#########	CC	01081	S	#########	#########		CU	02N	36E	35	4	1	3		
#########	CC	01089		#########	#########		CU	02N	35E	01	1	3	3		
#########	CC	01090		#########	#########		CU	02N	36E	08	4	3	1		
#########	CC	01090	S	#########	#########		CU	02N	36E	08	4	4	1		
#########	CC	01090	S2	#########	#########		CU	02N	36E	08	4	2	1		
#########	CC	01091		#########	#########		CU	02N	36E	20	4				
#########	CC	01093	S	#########	#########		CU	04N	36E	06	3			03/22/2006	03/27/2006
#########	CC	01094		#########	#########		CU	03N	36E	21	2	4	4	03/25/1997	03/25/1997
#########	CC	01095		#########	#########		CU	02N	36E	22	4	1	1		
#########	CC	01096		#########	#########		CU	02N	36E	23	4	2	2		
#########	CC	01098		#########	#########		CU	07N	35E	23	3	3	4	03/07/1997	03/08/1997
#########	CC	01099		#########	#########		CU	02N	33E	23	4	4	2	02/18/1997	02/19/1997
#########	CC	01100		#########	#########		CU	02N	31E	03	2	4	4	07/02/1997	07/03/1997
#########	CC	01101		#########	#########		CU	02N	36E	01	3	3	2	03/11/1997	03/11/1997
#########	CC	01102		#########	#########		CU	03N	35E	27	2	1	2	03/07/1997	03/07/1997
#########	CC	01103		#########	#########		CU	03N	36E	07	1	3	3	07/09/1997	07/09/1997
#########	CC	01104		#########	#########		CU	03N	36E	28	4	4		04/27/1998	04/27/1998
#########	CC	01105		#########	#########		CU	01N	34E	02	2	1	2		
#########	CC	01105	EXPL 1	#########	#########		CU	01N	34E	01	1	2	1	07/10/2006	07/10/2006
#########	CC	01105	EXPL 2	#########	#########		CU	01N	34E	01	3			07/08/2006	07/08/2006
#########	CC	01105	S	#########	#########		CU	01N	34E	02	2	2	2		
#########	CC	01105	S2	#########	#########		CU	01N	34E	01	3	1	1		
#########	CC	01105	S3	#########	#########		CU	01N	34E	02	2	3	2		
#########	CC	01106		#########	#########		CU	10N	35E	03	3	3	3		
#########	CC	01106	S	#########	#########		CU	10N	35E	03	3	3	2		
#########	CC	01108		#########	#########		CU	02N	36E	14	3	2		04/17/1997	04/19/1997
#########	CC	01109		#########	#########		CU	02N	37E	06	4	3	4	04/30/1997	04/30/1997
#########	CC	01110		#########	#########		CU	01N	35E	02	4	4	4	04/23/1997	04/23/1997
#########	CC	01111		#########	#########		CU	01N	37E	06	2	1	3		
#########	CC	01111	S	#########	#########		CU	01N	37E	06	1	2	1		
#########	CC	01111	S2	#########	#########		CU	01N	37E	06	2				
#########	CC	01111	S3	#########	#########		CU	01N	37E	06	1				
#########	CC	01111	S4	#########	#########		CU	01N	37E	06	2	4	2	02/14/2004	02/15/2004
#########	CC	01112		#########	#########		CU	07N	36E	26	2	3	1	04/16/1997	04/17/1997
#########	CC	01114		#########	#########		CU	02N	36E	05	2	4	1	05/13/1997	05/14/1997
#########	CC	01115		#########	#########		CU	02N	37E	16	3	2	1	05/06/1997	05/06/1997
#########	CC	01116		#########	#########		CU	04N	35E	26	1	1	1		
#########	CC	01116	A	#########	#########		CU	04N	35E	26	1	1	1		
#########	CC	01116	AS	#########	#########		CU	04N	35E	26	3	2	2		
#########	CC	01116	EXPLORE	#########	#########		CU	04N	35E	26	1			06/23/2000	06/24/2000
#########	CC	01116	S	#########	#########		CU	04N	35E	26	1	2	2		
#########	CC	01117		#########	#########		CU	02N	36E	05	4	4	4	06/05/1997	06/05/1997
#########	CC	01118		#########	#########		CU	01N	37E	16	1	1	1	05/20/1997	05/20/1997
#########	CC	01119		#########	#########		CU	02N	37E	03	3	3	4	05/09/1997	05/09/1997

#########	CC	01120		#########	#########		CU	03N	32E	30	3	4	3	07/05/1997	07/07/1997
#########	CC	01121		#########	#########		CU	01N	35E	01	2	2	2		12/31/1970
#########	CC	01122		#########	#########		CU	02N	36E	05	4	4	4	10/28/1997	10/28/1997
#########	CC	01123		#########	#########		CU	01N	36E	07	4	2	2	07/01/1997	07/01/1997
#########	CC	01124		#########	#########		CU	03N	36E	31	3	2	3	09/12/1997	09/12/1997
#########	CC	01125		#########	#########		CU	02N	36E	23	1	3	3	08/20/1997	08/20/1997
#########	CC	01126		#########	#########		CU	04N	35E	33	4	4	4	08/23/1997	08/24/1997
#########	CC	01127		#########	#########		CU	01N	36E	05	4	4	4	10/01/1997	10/01/1997
#########	CC	01128		#########	#########		CU	03N	36E	33	2	2	2	11/18/1997	11/18/1997
#########	CC	01130		#########	#########		CU	03N	36E	29	3	1	1	10/17/1997	10/17/1997
#########	CC	01131		#########	#########		CU	01N	36E	05	1	3	4	09/16/1997	09/16/1997
#########	CC	01132		#########	#########		CU	01N	36E	05	1	4	3	09/26/1997	09/26/1997
#########	CC	01133		#########	#########		CU	02N	36E	05	2	4	4	09/09/1997	09/09/1997
#########	CC	01134		#########	#########		CU	02N	35E	18	2				
#########	CC	01135		#########	#########		CU	03N	36E	33	4	3	3	02/04/1998	02/05/1998
#########	CC	01136		#########	#########		CU	03N	36E	33	2	4	4	11/20/1997	11/20/1997
#########	CC	01137		#########	#########		CU	03N	36E	29	1	2	2	06/18/1969	06/18/1969
#########	CC	01138		#########	#########		CU	02N	36E	35	2	3	2	01/29/1981	01/29/1981
#########	CC	01139		#########	#########		CU	01N	36E	07	2	4	4	01/08/1998	01/08/1998
#########	CC	01140		#########	#########		CU	05N	37E	07	2			01/01/1957	01/01/1957
#########	CC	01140	S	#########	#########		CU	05N	37E	06	4			05/31/1983	05/31/1983
#########	CC	01141		#########	#########		CU	01N	37E	10	2	3	1	01/15/1998	01/15/1998
#########	CC	01142		#########	#########		CU	02N	35E	15	1	2	2	03/31/1998	03/31/1998
#########	CC	01143		#########	#########		CU	02N	36E	05	2	2	4	03/11/1998	03/11/1998
#########	CC	01144	-S	#########	#########		CU	01N	37E	16	2	1		01/01/1961	01/01/1961
#########	CC	01144	S	#########	#########		CU	01N	37E	16	2	1			
#########	CC	01144	S-2	#########	#########		CU	01N	37E	16	4	1		12/01/1972	12/01/1972
#########	CC	01144	S-3	#########	#########		CU	01N	37E	16	2	2		11/01/1988	11/01/1988
#########	CC	01144	S2	#########	#########		CU	01N	37E	16	4	1			
#########	CC	01144	S3	#########	#########		CU	01N	37E	16	2	1	1		
#########	CC	01144	S6	#########	#########		CU	01N	37E	16	1	2	1	06/01/2004	06/02/2004
#########	CC	01145		#########	#########		CU	02N	35E	24	1	2	1	01/01/1954	01/01/1954
#########	CC	01146		#########	#########		CU	07N	35E	27	1	2	1	03/02/1998	03/03/1998
#########	CC	01147		#########	#########		CU	03N	33E	16	4	4	2	03/10/1998	03/12/1998
#########	CC	01148		#########	#########		CU	02N	36E	05	2	2	1	02/12/1998	02/12/1998
#########	CC	01149		#########	#########		CU	03N	36E	29	2	2	1	03/03/1998	03/03/1998
#########	CC	01150		#########	#########		CU	02N	36E	27	2	2	2	02/19/1998	02/19/1998
#########	CC	01151		#########	#########		CU	02N	37E	09	1	4	3	02/20/1998	02/20/1998
#########	CC	01152		#########	#########		CU	04N	35E	12	2	3		01/01/1960	01/01/1960
#########	CC	01152	S	#########	#########		CU	04N	35E	12	3	2		01/01/1960	01/01/1960
#########	CC	01153		#########	#########		CU	04N	36E	18	1	3		01/01/1960	01/01/1960
#########	CC	01154		#########	#########		CU	04N	36E	16	1	1	2		01/01/1951
#########	CC	01154	S	#########	#########		CU	04N	36E	16	1	2	2		03/06/1963
#########	CC	01154	S-2	#########	#########		CU	04N	36E	16	2	3	3		03/06/1973
#########	CC	01155		#########	#########		CU	03N	36E	30	2	2		03/01/1998	03/03/1998
#########	CC	01156		#########	#########		CU	02N	34E	25	4	1	2	04/16/1998	04/16/1998
#########	CC	01157		#########	#########		CU	03N	34E	24	3	3	3		03/01/1974
#########	CC	01157	S	#########	#########		CU	03N	34E	24	3	3	4		03/01/1974
#########	CC	01157	S-2	#########	#########		CU	03N	34E	24	3	4	4		03/01/1974
#########	CC	01157	S-3	#########	#########		CU	03N	34E	24	4	3	1		03/01/1974
#########	CC	01157	S-4	#########	#########		CU	03N	34E	24	4	1	1		08/01/1976
#########	CC	01157	S-5	#########	#########		CU	03N	34E	24	4	1	3		02/01/1984
#########	CC	01158		#########	#########		CU	02N	36E	05	2	4	4		
#########	CC	01159		#########	#########		CU	03N	36E	32	3	4	1		
#########	CC	01160		#########	#########		CU	03N	36E	31	2			04/21/1998	04/21/1998
#########	CC	01161		#########	#########		CU	02N	37E	07	2	1	2	04/30/1998	04/30/1998
#########	CC	01162		#########	#########		CU	03N	36E	07	3	1	3		
#########	CC	01163		#########	#########		CU	03N	36E	33	2	4	3		
#########	CC	01164		#########	#########		CU	03N	36E	33	2	4	3		
#########	CC	01165		#########	#########		CU	02N	37E	18	3			04/20/1998	04/20/1998
#########	CC	01166		#########	#########		CU	02N	36E	05	2	4	4		
#########	CC	01167		#########	#########		CU	03N	36E	32	1	4	2	10/13/1998	10/13/1998
#########	CC	01168		#########	#########		CU	07N	35E	14	4	3	3	09/07/1998	09/08/1998
#########	CC	01169		#########	#########		CU	02N	37E	18	3	1	3	07/16/1998	07/17/1998
#########	CC	01170		#########	#########		CU	04N	37E	08	4	2	1	06/08/1998	06/09/1998
#########	CC	01171		#########	#########		CU	03N	36E	32	1	1	2	06/13/2004	06/13/2004
#########	CC	01172		#########	#########		CU	03N	36E	07	1	1	3	06/11/1999	06/11/1999
#########	CC	01173		#########	#########		CU	02N	36E	05	2	4	2		
#########	CC	01174		#########	#########		CU	03N	36E	32	3	4	2		
#########	CC	01175		#########	#########		CU	08N	36E	24	1	2	1	03/28/1969	03/28/1969
#########	CC	01175	S	#########	#########		CU	08N	36E	24	1	2	1	03/28/1969	03/28/1969
#########	CC	01175	S-2	#########	#########		CU	08N	36E	24	1	1	1		
#########	CC	01176		#########	#########		CU	08N	36E	24	2	1	2	01/01/1960	01/01/1960
#########	CC	01177		#########	#########		CU	04N	36E	36	1	1	2	06/01/1968	06/01/1968

#########	CC	01177	S	#########	#########		CU	04N	36E	36	2	1	2	03/05/1978	03/05/1978
#########	CC	01177	S-2	#########	#########		CU	04N	36E	36	2	3	3	05/01/1989	05/01/1989
#########	CC	01177	S-3	#########	#########		CU	04N	36E	36	1	3	3	05/22/1989	05/22/1989
#########	CC	01178		#########	#########		CU	02N	36E	06	1	2	2	08/06/1998	08/06/1998
#########	CC	01179		#########	#########		CU	02N	36E	08	2	2	2	11/11/1998	11/11/1998
#########	CC	01180		#########	#########		CU	02N	34E	34	3	4	4	12/04/1967	12/04/1967
#########	CC	01181		#########	#########		CU	01N	36E	07	2			07/27/1998	07/27/1998
#########	CC	01182		#########	#########		CU	02N	35E	27	1			07/28/1998	07/28/1998
#########	CC	01183		#########	#########		CU	01N	36E	06	2	2	4	09/24/1998	09/24/1998
#########	CC	01184		#########	#########		CU	06N	35E	08	2	4	4	09/17/1998	09/17/1998
#########	CC	01185		#########	#########		CU	03N	36E	32	3	1	1	09/22/1998	09/22/1998
#########	CC	01186		#########	#########		CU	01N	37E	07	2	2	2	08/18/1998	08/18/1998
#########	CC	01187		#########	#########		CU	01N	36E	06	2	2	4	08/13/1999	08/13/1999
#########	CC	01188		#########	#########		CU	03N	36E	30	3	4	2	12/01/1998	12/02/1998
#########	CC	01189		#########	#########		CU	02N	31E	33	3	2	1	10/14/1998	10/14/1998
#########	CC	01190		#########	#########		CU	02N	34E	23	2	1	1	10/14/1998	10/14/1998
#########	CC	01191		#########	#########		CU	02N	36E	08	2	1	2	03/29/1999	03/29/1999
#########	CC	01192		#########	#########		CU	02N	37E	10	1	3		12/18/1998	12/18/1998
#########	CC	01193		#########	#########		CU	02N	36E	04	3	3	4		
#########	CC	01194		#########	#########		CU	01N	34E	01	4	1	4	03/03/1999	03/03/1999
#########	CC	01195		#########	#########		CU	02N	37E	06	3	3	3	01/19/1999	01/19/1999
#########	CC	01196		#########	#########		CU	03N	36E	30	3	3	2	12/08/1998	12/09/1998
#########	CC	01197		#########	#########		CU	02N	36E	04	2	3	3	04/06/1999	04/06/1999
#########	CC	01198		#########	#########		CU	02N	37E	18	3	3	3	01/06/1999	01/06/1999
#########	CC	01199		#########	#########		CU	03N	36E	29	1	2	4	01/26/1999	01/28/1999
#########	CC	01200		#########	#########		CU	05N	31E	12	2	2	4	04/15/1999	04/16/1999
#########	CC	01201		#########	#########		CU	02N	36E	04	3	2	4	03/15/1999	03/15/1999
#########	CC	01202		#########	#########		CU	02N	36E	32	3	1	3	01/13/1999	01/15/1999
#########	CC	01203		#########	#########		CU	04N	36E	08	4	1	4		
#########	CC	01204		#########	#########		CU	03N	36E	17	4	2	2	02/15/1999	02/15/1999
#########	CC	01205		#########	#########		CU	02N	36E	06	4				
#########	CC	01206		#########	#########		CU	03N	35E	22	3	3	4	02/22/1999	02/24/1999
#########	CC	01207		#########	#########		CU	03N	36E	20	1	1	1	02/17/1999	02/17/1999
#########	CC	01208		#########	#########		CU	02N	36E	04	3	3	4	07/27/1999	07/27/1999
#########	CC	01209		#########	#########		CU	02N	36E	05	2	3	1	02/28/2000	02/28/2000
#########	CC	01210		#########	#########		CU	01N	36E	06	4	2	2	04/09/1999	04/10/1999
#########	CC	01212		#########	#########		CU	08N	35E	34	4	4	4		
#########	CC	01213		#########	#########		CU	05N	36E	32	2	4	1	04/27/1999	04/27/1999
#########	CC	01214		#########	#########		CU	02N	35E	23	3			05/14/1999	05/14/1999
#########	CC	01215		#########	#########		CU	02N	36E	04	1	3		08/06/1999	08/06/1999
#########	CC	01216		#########	#########		CU	04N	35E	35	4	4	4	06/21/1999	06/21/1999
#########	CC	01217		#########	#########		CU	02N	35E	23	3	1	3	05/15/1999	05/15/1999
#########	CC	01218		#########	#########		CU	02N	36E	34	1	1	1		
#########	CC	01219		#########	#########		CU	01N	37E	08	1	3	2		01/31/1949
#########	CC	01219	S	#########	#########		CU	01N	37E	08	3	3	1	06/15/1999	06/15/1999
#########	CC	01219	S2	#########	#########		CU	01N	37E	08	1	1	2		
#########	CC	01220		#########	#########		CU	02N	35E	06	3	1	1		12/31/1965
#########	CC	01220	S	#########	#########		CU	02N	35E	06	3	2	2		12/31/1973
#########	CC	01220	S-2	#########	#########		CU	02N	35E	06	3	4	1		01/31/1976
#########	CC	01220	S-3	#########	#########		CU	02N	35E	06	4	2	1		01/31/1981
#########	CC	01220	S2	#########	#########		CU	02N	35E	06	3	4	1		12/31/1976
#########	CC	01220	S3	#########	#########		CU	02N	35E	06	4	2	1		12/31/1981
#########	CC	01220	S4	#########	#########		CU	02N	34E	01	2	1	2		03/01/1970
#########	CC	01221		#########	#########		CU	04N	35E	11	3	1	3		01/31/1958
#########	CC	01221	S	#########	#########		CU	04N	35E	11	4	1	3		01/31/1968
#########	CC	01221	S-2	#########	#########		CU	04N	35E	11	2	1	1		01/31/1969
#########	CC	01221	S-3	#########	#########		CU	04N	35E	11	1	1	2		04/12/1974
#########	CC	01222		#########	#########		CU	02N	36E	05	2	4	4		
#########	CC	01223		#########	#########		CU	03N	36E	32	3	4	1		
#########	CC	01224		#########	#########		CU	01N	37E	09	4	1	2		01/10/1967
#########	CC	01224	S	#########	#########		CU	01N	37E	09	4	3	4		03/12/1974
#########	CC	01225		#########	#########		CU	02N	36E	04	1	4	4		
#########	CC	01226		#########	#########		CU	03N	35E	02	2	2	2	06/30/1999	06/30/1999
#########	CC	01227		#########	#########		CU	05N	31E	32	2	2	2		08/31/1984
#########	CC	01228		#########	#########		CU	02N	33E	10	4	2	2		
#########	CC	01229		#########	#########		CU	02N	35E	04	1	4	3		02/01/1968
#########	CC	01230		#########	#########		CU	02N	35E	04	4	1	3		04/01/1968
#########	CC	01231		#########	#########		CU	02N	35E	05	3	1	1		04/01/1965
#########	CC	01232		#########	#########		CU	02N	35E	09	3	2	1		02/01/1969
#########	CC	01233		#########	#########		CU	03N	35E	31	4	3	3		04/01/1968
#########	CC	01234		#########	#########		CU	02N	35E	09	1	2	1		02/01/1955
#########	CC	01235		#########	#########		CU	03N	36E	28	3	1	1	07/13/1999	07/19/1999
#########	CC	01236		#########	#########		CU	03N	36E	29	2	4	4	06/01/1999	06/03/1999
#########	CC	01237		#########	#########		CU	02N	36E	09	1	2	3		

#########	CC	01238		#########	#########		CU	03N	36E	30	1	1	1	07/14/1999	07/14/1999
#########	CC	01239		#########	#########		CU	01N	36E	06	2	4	4	09/21/1999	09/21/1999
#########	CC	01240		#########	#########		CU	02N	36E	05	2	1	2	04/20/2000	04/20/2000
#########	CC	01241		#########	#########		CU	03N	31E	35	1	2	2	09/23/1999	09/24/1999
#########	CC	01242		#########	#########		CU	01N	36E	05	1	1	3	08/17/1999	08/17/1999
#########	CC	01243		#########	#########		CU	01N	37E	04	3	4	4	07/20/1999	07/23/1999
#########	CC	01244		#########	#########		CU	02N	36E	30	2	2	2	09/06/1999	09/09/1999
#########	CC	01245		#########	#########		CU	02N	37E	07	1	4		08/31/1999	09/03/1999
#########	CC	01246		#########	#########		CU	05N	34E	13	3	3	3	09/30/1999	09/30/1999
#########	CC	01247	EXPL	#########	#########		CU	02N	31E	02					
#########	CC	01248	EXPL	#########	#########		CU	02N	31E	12	1				
#########	CC	01249		#########	#########		CU	01N	35E	12	4	4	4	02/02/2004	02/02/2004
#########	CC	01250		#########	#########		CU	03N	36E	29	3	2	4	10/04/1999	10/04/1999
#########	CC	01251		#########	#########		CU	04N	36E	20	3	1	2	04/05/2000	04/05/2000
#########	CC	01252		#########	#########		CU	03N	36E	30	1	1	2	11/08/1999	11/09/1999
#########	CC	01253		#########	#########		CU	03N	32E	02	4	4	4	12/16/1999	12/16/1999
#########	CC	01254		#########	#########		CU	02N	36E	05	2	1	2	09/13/2001	09/13/2001
#########	CC	01255		#########	#########		CU	01N	36E	02	3	3	4		
#########	CC	01256		#########	#########		CU	02N	36E	04	2	1	3		
#########	CC	01257		#########	#########		CU	02N	36E	05	2	2	2		
#########	CC	01258		#########	#########		CU	04N	36E	32	2	1	2	08/21/2000	08/21/2000
#########	CC	01259		#########	#########		CU	02N	36E	05	3	4	3	10/06/1999	10/06/1999
#########	CC	01260		#########	#########		CU	03N	36E	28	2	4	1	01/17/2000	01/17/2000
#########	CC	01261		#########	#########		CU	02N	36E	04	3	4	3		
#########	CC	01262		#########	#########		CU	02N	36E	04	4	4	4	02/10/2000	02/12/2000
#########	CC	01263		#########	#########		CU	03N	36E	29	4	4	3	12/15/1999	12/15/1999
#########	CC	01264		#########	#########		CU	02N	35E	27	1	2	2	02/02/2000	02/02/2000
#########	CC	01265		#########	#########		CU	02N	36E	17	2	2	4	02/15/2000	02/15/2000
#########	CC	01266		#########	#########		CU	02N	35E	28	4	2	2	04/13/2000	04/13/2000
#########	CC	01267		#########	#########		CU	03N	36E	07	3	3	3	04/27/2000	04/27/2000
#########	CC	01268		#########	#########		CU	02N	36E	05	2	2	3	04/25/2000	04/25/2000
#########	CC	01269		#########	#########		CU	02N	36E	06	1	3	3	09/06/2000	09/06/2000
#########	CC	01270		#########	#########		CU	01N	36E	09	3				
#########	CC	01270	EXPLORAT	#########	#########		CU	01N	36E	09	3	4	4		
#########	CC	01270	S	#########	#########		CU	01N	36E	09	3	4	4	04/19/2004	04/21/2004
#########	CC	01271		#########	#########		CU	03N	36E	18	1	3	3	06/21/2000	06/22/2000
#########	CC	01272		#########	#########		CU	02N	36E	05	2	1	4		
#########	CC	01273		#########	#########		CU	04N	35E	24	1				07/11/1952
#########	CC	01274		#########	#########		CU	05N	35E	35	1	3			03/08/1962
#########	CC	01275		#########	#########		CU	02N	36E	03	4	3	2		01/01/1970
#########	CC	01276		#########	#########		CU	02N	36E	03	4	4	1		12/08/1978
#########	CC	01277		#########	#########		CU	04N	35E	23	2	2			04/04/1950
#########	CC	01278		#########	#########		CU	02N	37E	09	4	2	3		01/01/1950
#########	CC	01278	EXPL	#########	#########		CU	02N	37E	09	2	4	4		
#########	CC	01278	S	#########	#########		CU	02N	37E	09	3	2	1		01/01/1953
#########	CC	01278	S2	#########	#########		CU	02N	37E	09	2	4	4	11/10/2005	11/11/2005
#########	CC	01279		#########	#########		CU	01N	37E	07	3				01/01/1964
#########	CC	01279	S	#########	#########		CU	01N	37E	07	3	4	4	04/13/2001	04/14/2001
#########	CC	01280		#########	#########		CU	01N	36E	11	3				09/12/1967
#########	CC	01280	EXPLORE	#########	#########		CU	01N	36E	11	3	1	1		
#########	CC	01280	S	#########	#########		CU	01N	36E	11	3	1	1	06/21/2001	06/22/2001
#########	CC	01281		#########	#########		CU	01N	36E	10	4				01/01/1970
#########	CC	01281	EXPLORE	#########	#########		CU	01N	36E	10	4	4	3		
#########	CC	01281	S	#########	#########		CU	01N	36E	10	4	4	3	04/02/2001	04/03/2001
#########	CC	01282		#########	#########		CU	02N	36E	05	2	1	4		
#########	CC	01283		#########	#########		CU	02N	36E	05	2	1	4		
#########	CC	01284		#########	#########		CU	02N	36E	05	2	1	4	09/18/2006	09/18/2006
#########	CC	01285		#########	#########		CU	02N	37E	10	3	3		05/30/2000	05/30/2000
#########	CC	01286		#########	#########		CU	02N	35E	25	2	2	3		
#########	CC	01287		#########	#########		CU	01N	36E	06	2	2	4	05/04/2000	05/04/2000
#########	CC	01288		#########	#########		CU	01N	36E	06	2	2	4	04/29/2000	05/08/2000
#########	CC	01289		#########	#########		CU	02N	35E	36	4	3	1	06/04/2002	06/04/2002
#########	CC	01290		#########	#########		CU	03N	36E	28	3	1	4	05/01/2000	05/05/2000
#########	CC	01291		#########	#########		CU	01N	36E	06	2	1	4	05/09/2000	05/09/2000
#########	CC	01292		#########	#########		CU	01N	36E	06	2	2	2	05/01/2000	05/01/2000
#########	CC	01293		#########	#########		CU	02N	36E	05	2	2	1	11/10/2005	11/10/2005
#########	CC	01294		#########	#########		CU	02N	31E	02	4	2	4		
#########	CC	01294	S	#########	#########		CU	02N	31E	02	4	2	4		
#########	CC	01295		#########	#########		CU	02N	36E	10	1	2	2	05/25/2000	05/25/2000
#########	CC	01296		#########	#########		CU	04N	36E	25	1				01/01/1960
#########	CC	01296	S	#########	#########		CU	04N	36E	25	1	4	2	02/01/2004	02/02/2004
#########	CC	01297		#########	#########		CU	04N	37E	18	4	2	2		
#########	CC	01298		#########	#########		CU	02N	36E	08	2	2	1		
#########	CC	01299		#########	#########		CU	02N	36E	05	2	1	4	07/06/2000	07/06/2000

#########	CC	01300		#########	#########		CU	02N	37E	10	1	3	2		
#########	CC	01301		#########	#########		CU	02N	36E	04	1	4	4	08/26/2002	08/26/2002
#########	CC	01302		#########	#########		CU	03N	36E	33	2	3	3	06/08/2000	06/08/2000
#########	CC	01303		#########	#########		CU	04N	36E	25	3				01/01/1970
#########	CC	01304		#########	#########		CU	03N	37E	03	3	3	3	07/17/2000	07/18/2000
#########	CC	01305		#########	#########		CU	03N	31E	25	3	3	3	07/12/2000	07/13/2000
#########	CC	01306		#########	#########		CU	03N	34E	09	4	3	3	07/31/2000	07/31/2000
#########	CC	01307		#########	#########		CU	05N	31E	23	3	3	3		
#########	CC	01308		#########	#########		CU	02N	35E	35	1	3	3	03/11/2002	03/12/2002
#########	CC	01308	S	#########	#########		CU	02S	35E	35	1				
#########	CC	01308	S2	#########	#########		CU	02N	35E	35	1	2	2		
#########	CC	01309		#########	#########		CU	03N	36E	10	1	2	2	08/23/2000	08/23/2000
#########	CC	01310		#########	#########		CU	03N	32E	30	1	3	2		
#########	CC	01311		#########	#########		CU	02N	36E	08	2	2	2	03/01/2001	03/04/2001
#########	CC	01312		#########	#########		CU	02N	35E	18	2	1	1		
#########	CC	01313		#########	#########		CU	04N	36E	29	1	1	1	07/31/2000	07/31/2000
#########	CC	01314		#########	#########		CU	02N	36E	05	2	1	4		
#########	CC	01315		#########	#########		CU	01N	35E	06	2	2	2	10/16/2000	10/16/2000
#########	CC	01316		#########	#########		CU	03N	35E	27	1	2	4	10/06/2000	10/09/2000
#########	CC	01317		#########	#########		CU	02N	36E	05	1	3	1	08/30/2001	08/31/2001
#########	CC	01318		#########	#########		CU	02N	36E	10	1	2	1	11/20/2000	11/20/2000
#########	CC	01319		#########	#########		CU	02N	36E	09	4	4	3	09/29/2000	09/30/2000
#########	CC	01320		#########	#########		CU	02N	35E	34	2	2	3		03/01/1955
#########	CC	01320	EXPLORE	#########	#########		CU	02N	35E	34	2	3			
#########	CC	01320	S	#########	#########		CU	02N	35E	34	2	3	3		
#########	CC	01320	S2	#########	#########		CU	02N	35E	34	2	2	2		
#########	CC	01321		#########	#########		CU	02N	37E	20	3	4	3		01/01/1961
#########	CC	01321	S	#########	#########		CU	02N	37E	20	3	3	4		
#########	CC	01322		#########	#########		CU	03N	37E	05	1	1	2		01/01/1952
#########	CC	01323		#########	#########		CU	03N	36E	33	2	2	2		
#########	CC	01324		#########	#########		CU	02N	35E	10	2	3	3		
#########	CC	01325		#########	#########		CU	02N	35E	10	2	3	4		
#########	CC	01326		#########	#########		CU	02N	35E	27	1	2	1		
#########	CC	01327		#########	#########		CU	03N	35E	27	2	3	2		
#########	CC	01328		#########	#########		CU	03N	36E	17	4	4	1		
#########	CC	01329		#########	#########		CU	03N	36E	32	2	1	2		
#########	CC	01330		#########	#########		CU	02N	36E	05	2	1	4	11/30/2001	11/30/2001
#########	CC	01331		#########	#########		CU	02N	36E	04	2	1	4	04/28/2003	04/28/2003
#########	CC	01332		#########	#########		CU	03N	36E	30	3	3	3	12/08/2000	12/12/2000
#########	CC	01333		#########	#########		CU	01N	35E	03	4	2	2		
#########	CC	01334		#########	#########		CU	02N	35E	34	4	3	3		
#########	CC	01335		#########	#########		CU	01N	35E	10	2	1	1		
#########	CC	01336		#########	#########		CU	02N	36E	05	2	3	1		
#########	CC	01337		#########	#########		CU	05N	35E	33	3	1	3		06/01/1966
#########	CC	01337	S	#########	#########		CU	05N	35E	32	4	4	1		01/09/1969
#########	CC	01337	S-2	#########	#########		CU	05N	35E	33	3	2	3		05/10/1973
#########	CC	01337	S-3	#########	#########		CU	05N	35E	32	4	3	1		07/09/1976
#########	CC	01338		#########	#########		CU	02N	36E	05	4	3	3		
#########	CC	01339		#########	#########		CU	02N	35E	18	2	1	3	01/03/2001	01/04/2001
#########	CC	01340		#########	#########		CU	02N	37E	21	2	4	4		
#########	CC	01342		#########	#########		CU	03N	36E	32	3	3	3		
#########	CC	01343		#########	#########		CU	02N	35E	08	4				
#########	CC	01343	S	#########	#########		CU	02N	35E	08	4				
#########	CC	01343	S-2	#########	#########		CU	02N	35E	08	3				
#########	CC	01343	S-3	#########	#########		CU	02N	35E	08	2				
#########	CC	01343	S-4	#########	#########		CU	02N	35E	08	3				
#########	CC	01343	S-5	#########	#########		CU	02N	35E	08	1				
#########	CC	01344		#########	#########		CU	02N	36E	04	2	1	2	04/19/2005	04/19/2005
#########	CC	01345		#########	#########		CU	02N	36E	04	2	1	2		
#########	CC	01346		#########	#########		CU	02N	36E	04	2	1	2		
#########	CC	01347		#########	#########		CU	02N	36E	04	2	1	2		
#########	CC	01348		#########	#########		CU	02N	36E	04	2	1	4		
#########	CC	01348	POD1	#########	#########		CU	02N	36E	04	2	1	4	09/02/2006	09/02/2006
#########	CC	01349		#########	#########		CU	02N	36E	04	2	1	4		
#########	CC	01350		#########	#########		CU	02N	36E	04	2	2	3		
#########	CC	01351		#########	#########		CU	02N	36E	04	2	2	3		
#########	CC	01352		#########	#########		CU	02N	36E	04	2	2	3	08/17/2004	08/17/2004
#########	CC	01353		#########	#########		CU	02N	36E	04	2	2	3		
#########	CC	01354		#########	#########		CU	02N	36E	04	2	2	1	08/02/2005	08/02/2005
#########	CC	01355		#########	#########		CU	02N	36E	04	2	2	1		
#########	CC	01356		#########	#########		CU	02N	36E	04	2	2	1		
#########	CC	01357		#########	#########		CU	02N	36E	04	2	2	1		
#########	CC	01358		#########	#########		CU	04N	37E	10	2	1	1		
#########	CC	01359		#########	#########		CU	04N	37E	15	2	3	3		

#########	CC	01359	S	########	########		CU	04N	37E	03	4	3	3		
#########	CC	01360		########	########		CU	03N	37E	20	4	1	1		
#########	CC	01362		########	########		CU	03N	36E	13	4	4	4		
#########	CC	01363		########	########		CU	03N	36E	32	2	4	1	03/13/2001	03/14/2001
#########	CC	01364		########	########		CU	01N	36E	05	4	4			
#########	CC	01364	S	########	########		CU	01N	36E	05	4	4	4	02/17/2004	02/18/2004
#########	CC	01365		########	########		CU	01N	36E	07	1				
#########	CC	01366		########	########		CU	01N	35E	13	1				
#########	CC	01367		########	########		CU	02N	36E	14	4	4	4		
#########	CC	01368		########	########		CU	02N	36E	14	2	2	1		
#########	CC	01369	EXPL	########	########		CU	04N	35E	01	3	1	2	07/13/2005	07/15/2005
#########	CC	01370		########	########		CU	05N	35E	34	3	3	3		
#########	CC	01371		########	########		CU	05N	35E	34	4	1	1		
#########	CC	01372		########	########		CU	05N	35E	28	1	3	1		
#########	CC	01372	S	########	########		CU	05N	35E	28	1	3	3		
#########	CC	01372	S-2	########	########		CU	05N	35E	28	1	3	4		
#########	CC	01372	S-3	########	########		CU	05N	35E	28	2	3	3		
#########	CC	01373	BS	########	########		CU	04N	35E	02	4	1	1		
#########	CC	01373	S-5	########	########		CU	04N	35E	02	4	1	1		
#########	CC	01374		########	########		CU	02N	36E	10	4	4	2	05/03/2001	05/03/2001
#########	CC	01375		########	########		CU	01N	37E	16	2	4	4	06/29/2001	06/29/2001
#########	CC	01376		########	########		CU	02N	36E	06	3	2	4	07/15/2004	07/15/2004
#########	CC	01377		########	########		CU	02N	35E	11	2	1	1		
#########	CC	01379		########	########		CU	01N	35E	18	3	4	2	04/30/2001	04/30/2001
#########	CC	01380		########	########		CU	02N	36E	05	4	3	3	06/12/2001	06/12/2001
#########	CC	01381		########	########		CU	03N	36E	30	1	2	2	07/05/2001	07/06/2001
#########	CC	01381	POD1	########	########		CU	03N	36E	30	1	2	2		
#########	CC	01381	POD2	########	########		CU	03N	36E	30	1	2	2	05/17/2007	05/17/2007
#########	CC	01382		########	########		CU	02N	36E	08	2	2	2		
#########	CC	01383		########	########		CU	03N	31E	25	3	3	3	06/30/2002	07/01/2002
#########	CC	01384		########	########		CU	02N	36E	05	2	1	4		
#########	CC	01385		########	########		CU	02N	31E	01	1	2	2	08/13/2001	08/13/2001
#########	CC	01387		########	########		CU	02N	36E	05	4	1	3	09/24/2004	09/24/2004
#########	CC	01388		########	########		CU	03N	36E	33	2	4	1	07/12/2001	07/12/2001
#########	CC	01389		########	########		CU	02N	37E	10	3	3	2	08/21/2001	08/21/2001
#########	CC	01391		########	########		CU	03N	36E	07	3	1	1		
#########	CC	01392		########	########		CU	05N	36E	30	1	1	2	08/15/2001	08/15/2001
#########	CC	01397		########	########		CU	04N	35E	26	2				
#########	CC	01397	EXPL	########	########		CU	04N	35E	26	2	4			
#########	CC	01400		########	########		CU	04N	35E	14	4	4	4		
#########	CC	01402		########	########		CU	03N	35E	35	3	1	1		
#########	CC	01403		########	########		CU	04N	36E	18	2	1	1		
#########	CC	01403	S	########	########		CU	04N	36E	07	4	1	1	07/22/2003	07/25/2003
#########	CC	01404		########	########		CU	04N	36E	28	3	2	2		
#########	CC	01405		########	########		CU	03N	37E	09	1	2	4	09/21/2001	09/21/2001
#########	CC	01406		########	########		CU	04N	37E	08	4	1	2	09/12/2001	09/12/2001
#########	CC	01408		########	########		CU	03N	36E	30	1	4	2	02/24/2003	02/24/2003
#########	CC	01409		########	########		CU	02N	36E	03	4	3	3	10/19/2001	10/19/2001
#########	CC	01410		########	########		CU	02N	36E	04	3	3	4	11/02/2005	11/02/2005
#########	CC	01411		########	########		CU	03N	35E	32	3	2	3	01/22/2002	01/23/2002
#########	CC	01412		########	########		CU	02N	36E	04	4	2		10/10/2002	10/10/2002
#########	CC	01413		########	########		CU	02N	37E	10	1	3	2		
#########	CC	01414		########	########		CU	03N	37E	10	2	1	1		
#########	CC	01414	S	########	########		CU	03N	37E	10	2	1	1		
#########	CC	01415		########	########		CU	03N	37E	10	3	3	3		
#########	CC	01416		########	########		CU	03N	37E	09	2	1	1		
#########	CC	01419		########	########		CU	02N	36E	32	3	4	4	10/23/2001	10/23/2001
#########	CC	01420		########	########		CU	03N	37E	32	1	2	2	10/25/2001	10/25/2001
#########	CC	01421		########	########		CU	02N	37E	06	4	4	4	10/17/2001	10/17/2001
#########	CC	01422		########	########		CU	01N	36E	10	1	1	2		
#########	CC	01422	S	########	########		CU	01N	36E	10	2				
#########	CC	01422	S2	########	########		CU	01N	36E	10	1	2	2	04/08/2002	04/24/2002
#########	CC	01422	S3	########	########		CU	01N	36E	10	1	4	4	07/18/2002	07/19/2002
#########	CC	01423		########	########		CU	02N	36E	30	3	1	1		
#########	CC	01423	S	########	########		CU	02N	36E	30	1	4	3		
#########	CC	01423	S2	########	########		CU	02N	36E	30	3				
#########	CC	01424		########	########		CU	01N	37E	03	1	1	2	11/13/2001	11/15/2001
#########	CC	01425		########	########		CU	03N	36E	29	2	4	4	08/02/2002	08/02/2002
#########	CC	01426		########	########		CU	01N	37E	10	3	3	3	01/22/2002	01/23/2002
#########	CC	01427		########	########		CU	03N	36E	30	1	2	2	03/25/2002	03/25/2002
#########	CC	01428		########	########		CU	02N	36E	04	3	1	2	01/10/2002	01/10/2002
#########	CC	01429		########	########		CU	03N	36E	30	2	3	3	12/19/2001	12/19/2001
#########	CC	01430		########	########		CU	03N	36E	29	2	4	4		
#########	CC	01431		########	########		CU	02N	35E	27	2	4	4	02/04/2002	02/04/2002

#########	CC	01432		#########	#########		CU	04N	37E	18	4	4	2	01/17/2002	01/17/2002
#########	CC	01433		#########	#########		CU	02N	37E	06	3	4	4	05/01/2002	05/01/2002
#########	CC	01434		#########	#########		CU	02N	36E	01	3	4	4	04/05/2002	04/05/2002
#########	CC	01435		#########	#########		CU	03N	35E	30	2	1	3	01/15/2002	01/18/2002
#########	CC	01436		#########	#########		CU	03N	36E	35	2	1	3	06/20/2002	06/22/2002
#########	CC	01436	POD2	#########	#########		CU	03N	36E	35	2	1	3	03/07/2006	03/07/2006
#########	CC	01437		#########	#########		CU	02N	36E	12	2	2	3		
#########	CC	01437	EXPL	#########	#########		CU	02N	36E	12	2				
#########	CC	01437	S	#########	#########		CU	02N	36E	12	2			03/14/2002	03/15/2002
#########	CC	01438		#########	#########		CU	01N	36E	05	1	1	3	07/23/2002	07/23/2002
#########	CC	01439		#########	#########		CU	02N	36E	29	1	1	1	02/15/2002	02/15/2002
#########	CC	01440		#########	#########		CU	03N	35E	27	2	3	3	09/01/2003	09/01/2003
#########	CC	01441		#########	#########		CU	01N	36E	01	4	3	3		
#########	CC	01441	S	#########	#########		CU	01N	36E	01	4	4	3		
#########	CC	01442		#########	#########		CU	02N	37E	31	1	1	3		
#########	CC	01442	S	#########	#########		CU	02N	37E	31	1	3	4	05/26/2002	05/27/2002
#########	CC	01443		#########	#########		CU	02N	36E	32	3	3	3	03/07/2002	03/07/2002
#########	CC	01444		#########	#########		CU	01N	35E	11	2	3	3		
#########	CC	01446		#########	#########		CU	01N	35E	01	3	4	3		
#########	CC	01447		#########	#########		CU	03N	36E	33	2	2	2	12/24/2002	12/24/2002
#########	CC	01448		#########	#########		CU	04N	36E	25	2	2	1		
#########	CC	01449		#########	#########		CU	03N	36E	30	1	2	2	04/30/2002	04/30/2002
#########	CC	01450		#########	#########		CU	02N	36E	32	3	3	3	04/09/2002	04/09/2002
#########	CC	01451		#########	#########		CU	03N	36E	33	4	2	1	06/11/2002	06/11/2002
#########	CC	01452		#########	#########		CU	02N	35E	02	2	2	1	08/22/2002	08/22/2002
#########	CC	01453		#########	#########		CU	03N	36E	20	1	3	1	06/12/2003	06/12/2003
#########	CC	01454		#########	#########		CU	03N	36E	21	2	4	4	05/27/2002	05/28/2002
#########	CC	01455		#########	#########		CU	01N	37E	06	3	3	3		
#########	CC	01456		#########	#########		CU	03N	36E	32	1	2	2		
#########	CC	01457		#########	#########		CU	01N	36E	06	2	2	4	05/27/2002	05/27/2002
#########	CC	01458		#########	#########		CU	03N	36E	21	4	2	4	03/19/2003	03/19/2003
#########	CC	01459		#########	#########		CU	02N	35E	14	3	3	4		
#########	CC	01460		#########	#########		CU	03N	36E	30	1	1	4	05/15/2003	05/15/2003
#########	CC	01461		#########	#########		CU	02N	35E	26	3	3	3	11/18/2002	11/18/2002
#########	CC	01462		#########	#########		CU	03N	34E	35	4	4	4		12/31/1970
#########	CC	01463		#########	#########		CU	02N	34E	02	2	4	4		02/28/1973
#########	CC	01464		#########	#########		CU	03N	34E	35	2	1	1		02/08/1972
#########	CC	01464	S	#########	#########		CU	03N	34E	35	2	3	1		02/04/1972
#########	CC	01464	S2	#########	#########		CU	03N	34E	35	3	1	2		02/11/1972
#########	CC	01464	S3	#########	#########		CU	03N	34E	35	3	3	1		02/16/1972
#########	CC	01464	S4	#########	#########		CU	03N	34E	35	4	1	1		01/11/1972
#########	CC	01464	S5	#########	#########		CU	03N	34E	35	4	3	1		01/26/1972
#########	CC	01465		#########	#########		CU	03N	36E	21	2	4	4	09/21/2002	09/21/2002
#########	CC	01466		#########	#########		CU	02N	36E	33	3	3	1	07/01/2002	07/01/2002
#########	CC	01467		#########	#########		CU	02N	36E	05	1	2	4	03/27/2006	03/27/2006
#########	CC	01468		#########	#########		CU	02N	36E	04	3	2	1		
#########	CC	01468	POD1	#########	#########		CU	02N	36E	04	3	2	1		
#########	CC	01469		#########	#########		CU	07N	34E	18	3	3	3	07/25/2002	08/03/2002
#########	CC	01471		#########	#########		CU	02N	35E	07	3	4	4		
#########	CC	01472		#########	#########		CU	02N	36E	14	3	4	3	12/23/2002	12/23/2002
#########	CC	01474		#########	#########		CU	06N	36E	27	1	1	1	06/06/2003	06/06/2003
#########	CC	01475		#########	#########		CU	03N	36E	32	4	2	1	10/21/2003	10/23/2003
#########	CC	01476		#########	#########		CU	02N	35E	28	1				
#########	CC	01476	EXPL	#########	#########		CU	02N	35E	28	3	3	3	09/16/2004	09/23/2004
#########	CC	01476	S	#########	#########		CU	02N	35E	28	3	3	2	02/04/2003	02/13/2003
#########	CC	01476	S2	#########	#########		CU	02N	35E	28	3	4	4		
#########	CC	01477		#########	#########		CU	02N	35E	27	4	3	3		
#########	CC	01477	EXPL	#########	#########		CU	02N	35E	27	4	4	4		
#########	CC	01477	S	#########	#########		CU	02N	35E	27	4				
#########	CC	01478		#########	#########		CU	03N	36E	30	1	2	3	03/19/2003	03/19/2003
#########	CC	01479		#########	#########		CU	02N	31E	01	1	1	3		
#########	CC	01480		#########	#########		CU	02N	36E	10	1	1	1	11/20/2002	11/21/2002
#########	CC	01481		#########	#########		CU	02N	31E	01	1	1		03/15/2004	03/19/2004
#########	CC	01482		#########	#########		CU	02N	35E	25	1	2	4	03/02/2003	03/02/2003
#########	CC	01483		#########	#########		CU	03N	33E	24	3	2	2		08/31/1954
#########	CC	01483	S	#########	#########		CU	03N	33E	24	4	1	2		12/02/1964
#########	CC	01483	S2	#########	#########		CU	03N	33E	24	1	2	4		04/05/1971
#########	CC	01484		#########	#########		CU	01N	37E	05	1	1	1		
#########	CC	01484	EXPL	#########	#########		CU	01N	37E	05	3	4	2		
#########	CC	01484	S	#########	#########		CU	01N	37E	05	3	1	2		
#########	CC	01484	S2	#########	#########		CU	01N	37E	05	3	4	2	12/15/2002	12/16/2002
#########	CC	01485		#########	#########		CU	03N	36E	28	3	3	3	05/05/2003	05/05/2003
#########	CC	01486		#########	#########		CU	01N	36E	12	3	1	3		
#########	CC	01486	S	#########	#########		CU	01N	36E	12	3	2	3		

#########	CC	01486	S2	#########	#########		CU	01N	36E	12	3	1	2		
#########	CC	01487		#########	#########		CU	06N	35E	12	3	3	3		
#########	CC	01488		#########	#########		CU	02N	36E	34	1	4	1		
#########	CC	01489		#########	#########		CU	02N	36E	12	4	2	2	11/18/2002	11/18/2002
#########	CC	01490		#########	#########		CU	08N	35E	23	3	1	1	11/09/2002	11/12/2002
#########	CC	01491		#########	#########		CU	03N	36E	17	4	4	4	11/12/2002	11/12/2002
#########	CC	01492		#########	#########		CU	02N	36E	04	3	2	2		
#########	CC	01493		#########	#########		CU	04N	35E	26	3	4	4	11/20/2002	11/20/2002
#########	CC	01494		#########	#########		CU	03N	36E	30	1	4	4	12/20/2002	12/21/2002
#########	CC	01496		#########	#########		CU	05N	32E	14	3	4	4		
#########	CC	01497		#########	#########		CU	05N	32E	24	2	2	2	11/30/2002	12/04/2002
#########	CC	01498		#########	#########		CU	05N	32E	14	4	3	3		
#########	CC	01499		#########	#########		CU	02N	35E	27	1	1	1	03/28/2003	03/28/2003
#########	CC	01500		#########	#########		CU	03N	35E	27	2	1	3	11/26/2002	11/27/2002
#########	CC	01501		#########	#########		CU	01N	36E	05	1	1	1		
#########	CC	01502		#########	#########		CU	03N	35E	34	1	3	3		
#########	CC	01503		#########	#########		CU	03N	35E	25	2	3	3	04/01/2003	04/01/2003
#########	CC	01504		#########	#########		CU	02N	36E	14	1	1	1	04/17/2003	04/17/2003
#########	CC	01505		#########	#########		CU	01N	36E	05	3	3	3		
#########	CC	01506		#########	#########		CU	01N	36E	03	1	1	1	02/26/2003	02/26/2003
#########	CC	01508		#########	#########		CU	01N	35E	12	2				
#########	CC	01508	EXPL	#########	#########		CU	01N	35E	12	2				
#########	CC	01508	S	#########	#########		CU	01N	35E	12	2	2	1		
#########	CC	01509		#########	#########		CU	02N	36E	07	3	3	4	04/09/2003	04/09/2003
#########	CC	01510		#########	#########		CU	02N	37E	17	4	3	3		
#########	CC	01511		#########	#########		CU	02N	37E	07	4	3	3	03/25/2003	03/25/2003
#########	CC	01512		#########	#########		CU	03N	37E	32	4	1	3		
#########	CC	01513		#########	#########		CU	02N	36E	06	2	2	3	10/20/2003	10/20/2003
#########	CC	01514		#########	#########		CU	02N	36E	32	3	3	4	03/01/2003	03/01/2003
#########	CC	01515		#########	#########		CU	02N	37E	17	3	3	3	05/14/2003	05/14/2003
#########	CC	01516		#########	#########		CU	03N	35E	32	3	1	3	04/30/2003	04/30/2003
#########	CC	01517		#########	#########		CU	02N	35E	11	1	2	1		
#########	CC	01518		#########	#########		CU	03N	31E	25	3	3	3		
#########	CC	01519		#########	#########		CU	01N	36E	05	1	1	3		
#########	CC	01520	EXPL	#########	#########		CU	02N	35E	34	4	3	4		
#########	CC	01520	S	#########	#########		CU	02N	35E	34	4	4	2	06/26/2003	06/27/2003
#########	CC	01521		#########	#########		CU	03N	36E	25	4	1	3		
#########	CC	01522		#########	#########		CU	03N	36E	28	3	3	3		
#########	CC	01523		#########	#########		CU	03N	36E	17	4	1	1	08/23/2003	08/23/2003
#########	CC	01524		#########	#########		CU	01N	36E	06	2	2	2	05/22/2003	05/22/2003
#########	CC	01525		#########	#########		CU	02N	33E	34	1	3	3	05/14/2003	05/15/2003
#########	CC	01526		#########	#########		CU	02N	37E	18	3	1	1	07/14/2003	07/14/2003
#########	CC	01527		#########	#########		CU	02N	37E	18	3	1	1		
#########	CC	01528		#########	#########		CU	03N	31E	09	4	4	4		
#########	CC	01529		#########	#########		CU	03N	36E	28	4	2	2	06/11/2003	06/13/2003
#########	CC	01530		#########	#########		CU	03N	36E	18	1	4	4	06/18/2003	06/18/2003
#########	CC	01531		#########	#########		CU	03N	31E	22	1	1	2		
#########	CC	01532		#########	#########		CU	03N	34E	32	1	1	2		
#########	CC	01532	S	#########	#########		CU	03N	34E	32	1	3	4		
#########	CC	01532	S-4	#########	#########		CU	03N	34E	32	2	2	1		
#########	CC	01532	S2	#########	#########		CU	03N	34E	32	1	2	2		
#########	CC	01532	S3	#########	#########		CU	03N	34E	32	2	2	4		
#########	CC	01533		#########	#########		CU	03N	35E	27	1	1	3	07/08/2003	07/08/2003
#########	CC	01534		#########	#########		CU	03N	36E	20	3	3	3	12/28/2003	12/28/2003
#########	CC	01536		#########	#########		CU	02N	37E	08	2	3	3	07/03/2003	07/03/2003
#########	CC	01537		#########	#########		CU	03N	36E	32	3	1	2	07/30/2003	07/31/2003
#########	CC	01537	S	#########	#########		CU	03N	36E	32	2	1	1		
#########	CC	01537	S2	#########	#########		CU	03N	36E	32	3	1	2	07/30/2003	07/31/2003
#########	CC	01538		#########	#########		CU	02N	35E	15	3	3	4	10/10/2003	10/10/2003
#########	CC	01539		#########	#########		CU	01N	36E	06	2	1	4	07/10/2003	07/10/2003
#########	CC	01540		#########	#########		CU	01N	36E	05	1	1	2	07/22/2003	07/22/2003
#########	CC	01541		#########	#########		CU	03N	35E	25	1	1	1		02/22/1954
#########	CC	01541	S	#########	#########		CU	03N	35E	25	3	1	1		02/17/1964
#########	CC	01542		#########	#########		CU	02N	35E	27	1	4	4	07/10/2003	07/11/2003
#########	CC	01543		#########	#########		CU	04N	37E	16	3	2	3	08/26/2003	08/26/2003
#########	CC	01544		#########	#########		CU	02N	37E	17	4	3	4	07/21/2003	07/21/2003
#########	CC	01545		#########	#########		CU	03N	36E	30	4	2	2		
#########	CC	01546		#########	#########		CU	02N	37E	17	1	3	1	07/29/2003	07/29/2003
#########	CC	01547		#########	#########		CU	01N	36E	06	2	2	2	08/13/2003	08/13/2003
#########	CC	01548		#########	#########		CU	02N	31E	02	4	2	4		12/31/1931
#########	CC	01548	S	#########	#########		CU	02N	31E	02	4	4	2		12/31/1931
#########	CC	01548	S2	#########	#########		CU	02N	32E	07	3	1	1		12/31/1948
#########	CC	01548	S3	#########	#########		CU	02N	32E	07	1	3	3		12/31/1948
#########	CC	01548	S4	#########	#########		CU	02N	31E	02	4	2	3		12/31/1948

#########	CC	01548	S5	#########	#########		CU	02N	32E	07	1	3	3		12/31/1930
#########	CC	01549		#########	#########		CU	01N	36E	05	1	1	1	05/12/2005	05/12/2005
#########	CC	01550		#########	#########		CU	02N	34E	04	4	4	4		
#########	CC	01552		#########	#########		CU	02N	32E	28	3	3	3	09/08/2003	09/08/2003
#########	CC	01553		#########	#########		CU	03N	35E	27	2	3	3	12/10/2003	12/10/2003
#########	CC	01554		#########	#########		CU	02N	36E	09	4	4	3	02/12/2004	02/12/2004
#########	CC	01555		#########	#########		CU	01N	36E	01	4	2	2	01/05/2005	01/06/2005
#########	CC	01556		#########	#########		CU	03N	36E	29	2	3	4	12/28/2003	12/28/2003
#########	CC	01557		#########	#########		CU	03N	36E	28	4	2	2	02/10/2004	02/10/2004
#########	CC	01558		#########	#########		CU	02N	35E	15	4	3	4	10/01/2003	10/03/2003
#########	CC	01561		#########	#########		CU	04N	36E	32	2	2	1	12/29/2003	12/29/2003
#########	CC	01562		#########	#########		CU	03N	36E	29	2	4	4	01/09/2004	01/09/2004
#########	CC	01563		#########	#########		CU	02N	36E	05	1	1	1		
#########	CC	01564		#########	#########		CU	02N	35E	36	4	4	4	11/10/2003	11/13/2003
#########	CC	01565		#########	#########		CU	03N	36E	30	3	4	2	06/04/2004	06/04/2004
#########	CC	01566		#########	#########		CU	03N	36E	32	2	4	2	02/09/2004	02/09/2004
#########	CC	01567		#########	#########		CU	03N	36E	32	3	2	2	10/14/2005	10/14/2005
#########	CC	01568		#########	#########		CU	03N	34E	01	3	3	2	12/30/2004	12/30/2004
#########	CC	01569		#########	#########		CU	04N	35E	17	1	1	1	06/15/2004	06/15/2004
#########	CC	01570		#########	#########		CU	03N	34E	20	3	3	3		
#########	CC	01570	S	#########	#########		CU	03N	34E	20	3	4	3		
#########	CC	01571		#########	#########		CU	03N	36E	31	3	4	1		
#########	CC	01571	POD1	#########	#########		CU	03N	36E	31	3	4	1	07/21/2006	07/22/2006
#########	CC	01572		#########	#########		CU	02N	37E	09	4	4	4	12/18/2003	12/18/2003
#########	CC	01573		#########	#########		CU	03N	36E	28	1	3	3		
#########	CC	01574		#########	#########		CU	02N	35E	07	3	2	2	02/17/2004	02/17/2004
#########	CC	01575		#########	#########		CU	03N	36E	30	2	2	2	06/13/2004	06/13/2004
#########	CC	01576		#########	#########		CU	03N	36E	33	2	2	1		
#########	CC	01577		#########	#########		CU	03N	36E	33	2	2	3		
#########	CC	01578		#########	#########		CU	03N	36E	33	2	2	1		
#########	CC	01579		#########	#########		CU	03N	36E	30	1	4	4		
#########	CC	01580		#########	#########		CU	03N	36E	30	1	4	4		
#########	CC	01581		#########	#########		CU	03N	35E	08	4	1	2		
#########	CC	01581	S	#########	#########		CU	03N	35E	16	1	1	3		12/31/1955
#########	CC	01581	S2	#########	#########		CU	03N	35E	16	1	1	3		12/31/1956
#########	CC	01581	S3	#########	#########		CU	03N	35E	16	3	3	4		12/31/1957
#########	CC	01581	S4	#########	#########		CU	03N	35E	08	4	1	1		12/31/1955
#########	CC	01581	S5	#########	#########		CU	03N	35E	08	4	1	1		12/31/1956
#########	CC	01582		#########	#########		CU	03N	36E	30	2	2	2	01/25/2005	01/25/2005
#########	CC	01583		#########	#########		CU	03N	36E	30	2	2	4		
#########	CC	01584		#########	#########		CU	03N	36E	30	2	2	4		
#########	CC	01585		#########	#########		CU	03N	36E	30	2	2	2	12/20/2004	12/20/2004
#########	CC	01586		#########	#########		CU	03N	36E	30	2	2	4		
#########	CC	01587		#########	#########		CU	03N	36E	30	2	2	2	01/03/2005	01/03/2005
#########	CC	01588		#########	#########		CU	03N	36E	30	2	2	4		
#########	CC	01589		#########	#########		CU	03N	36E	30	2	2	1	01/20/2005	01/20/2005
#########	CC	01590		#########	#########		CU	03N	36E	30	2	2	3		
#########	CC	01591		#########	#########		CU	03N	36E	30	2	2	1	01/21/2005	01/21/2005
#########	CC	01592		#########	#########		CU	03N	36E	30	2	2	3	12/13/2005	12/13/2005
#########	CC	01593		#########	#########		CU	03N	36E	30	2	2	1	01/24/2006	01/25/2006
#########	CC	01594		#########	#########		CU	03N	36E	30	2	2	3	04/15/2005	04/15/2005
#########	CC	01595		#########	#########		CU	03N	36E	30	2	2	2		
#########	CC	01596		#########	#########		CU	03N	36E	30	2	2	3	09/13/2007	09/13/2007
#########	CC	01597		#########	#########		CU	03N	36E	30	2	2	1		
#########	CC	01598		#########	#########		CU	03N	36E	30	2	2	1	08/30/2006	08/30/2006
#########	CC	01599		#########	#########		CU	03N	36E	30	2	2	1	12/21/2005	12/21/2005
#########	CC	01600		#########	#########		CU	03N	36E	30	2	2	1		
#########	CC	01601		#########	#########		CU	03N	36E	30	2	2	2		
#########	CC	01602		#########	#########		CU	03N	36E	30	2	2	2		
#########	CC	01603		#########	#########		CU	03N	36E	30	2	2	2		
#########	CC	01604		#########	#########		CU	03N	36E	30	2	2	2		
#########	CC	01605		#########	#########		CU	03N	36E	29	2	3	3	04/25/2007	04/25/2007
#########	CC	01606		#########	#########		CU	03N	36E	29	2	3	3		
#########	CC	01607		#########	#########		CU	02N	36E	04	1	4	4		
#########	CC	01608		#########	#########		CU	03N	36E	32	1	2	2	06/23/2004	06/23/2004
#########	CC	01609		#########	#########		QU	07N	33E	07	1	1	1	01/18/2004	01/25/2004
#########	CC	01610		#########	#########		CU	02N	35E	15	1	1	1	02/05/2004	02/05/2004
#########	CC	01611		#########	#########		CU	03N	34E	19	1	3	3		
#########	CC	01611	S	#########	#########		CU	03N	34E	19	3	2	2		
#########	CC	01611	S2	#########	#########		CU	03N	34E	19	3	1	3		
#########	CC	01612		#########	#########		CU	02N	34E	08	4	4	2		
#########	CC	01612	S	#########	#########		CU	02N	34E	08	4	4	2		
#########	CC	01613		#########	#########		CU	02N	36E	03	3	2	4		
#########	CC	01614		#########	#########		CU	03N	36E	30	1	1	2		

#########	CC	01614	POD1	#########	#########		CU	03N	36E	30	1	1	2	10/30/2006	10/31/2006
#########	CC	01615		#########	#########		CU	04N	35E	35	1	3	3	11/26/2004	11/26/2004
#########	CC	01616		#########	#########		CU	04N	35E	35	2	4	4		
#########	CC	01617		#########	#########		CU	01N	36E	11	3	3	3	02/02/2004	02/02/2004
#########	CC	01618		#########	#########		CU	03N	36E	22	3	3	1	06/13/2004	06/13/2004
#########	CC	01619		#########	#########		CU	03N	36E	29	2	4	4	03/31/2004	03/31/2004
#########	CC	01620		#########	#########		CU	03N	36E	27	3	3	1	01/30/2004	01/31/2004
#########	CC	01621		#########	#########		CU	07N	35E	09	1	1	2	03/17/2004	03/18/2004
#########	CC	01622		#########	#########		CU	07N	35E	17	1	4	4	03/15/2004	03/16/2004
#########	CC	01623		#########	#########		CU	03N	36E	29	2	4	4		
#########	CC	01624		#########	#########		CU	03N	36E	30	3	4	3	02/02/2004	02/07/2004
#########	CC	01626		#########	#########		CU	03N	36E	29	2	4	4	12/15/2004	12/15/2004
#########	CC	01627		#########	#########		CU	03N	36E	07	2	2	2		
#########	CC	01628		#########	#########		CU	03N	36E	07	2	2	2		
#########	CC	01629		#########	#########		CU	03N	36E	07	2	2	4		
#########	CC	01630		#########	#########		CU	03N	36E	07	2	2	4		
#########	CC	01631		#########	#########		CU	03N	36E	07	2	4	2	02/07/2006	02/07/2006
#########	CC	01632		#########	#########		CU	03N	36E	07	2	4	2		
#########	CC	01633		#########	#########		CU	03N	36E	07	2	4	4	07/29/2004	07/31/2004
#########	CC	01634		#########	#########		CU	03N	36E	07	2	4	4		
#########	CC	01635		#########	#########		CU	03N	36E	07	2	2	1		
#########	CC	01636		#########	#########		CU	03N	36E	07	2	2	1		
#########	CC	01637		#########	#########		CU	03N	36E	07	2	1	2		
#########	CC	01638		#########	#########		CU	03N	36E	07	2	1	1		
#########	CC	01639		#########	#########		CU	03N	36E	07	2	1	1		
#########	CC	01640		#########	#########		CU	05N	34E	33	1	2	1		08/31/1967
#########	CC	01641		#########	#########		CU	02N	36E	16	2	2	2		
#########	CC	01642		#########	#########		CU	01N	36E	07	2	2	2		
#########	CC	01643		#########	#########		CU	01N	36E	07	1	1	1		
#########	CC	01644		#########	#########		CU	02N	35E	36	2	2	2	03/18/2004	03/18/2004
#########	CC	01645		#########	#########		CU	02N	34E	19	2	4	4		
#########	CC	01646		#########	#########		CU	02N	36E	04	2	1	2	03/01/2004	03/01/2004
#########	CC	01647		#########	#########		CU	05N	34E	33	2	1	1		12/31/1967
#########	CC	01648		#########	#########		CU	05N	34E	35	1	1	2		07/19/1967
#########	CC	01649		#########	#########		CU	05N	34E	35	2	1	2		08/22/1967
#########	CC	01650		#########	#########		CU	05N	34E	34	1	1	1		12/31/1954
#########	CC	01651		#########	#########		CU	05N	34E	34	2	3	3		10/10/1966
#########	CC	01652		#########	#########		CU	05N	34E	34	2	1	2		10/15/1966
#########	CC	01653		#########	#########		CU	05N	34E	35	2	1	1		07/25/1967
#########	CC	01653	S	#########	#########		CU	05N	34E	26	4	1	1		06/09/1967
#########	CC	01653	S2	#########	#########		CU	05N	34E	26	3	1	2		03/01/1966
#########	CC	01653	S3	#########	#########		CU	05N	34E	26	2	1	2		05/21/1963
#########	CC	01654		#########	#########		CU	01N	35E	01	2	4	1	02/23/2005	02/23/2005
#########	CC	01655		#########	#########		CU	02N	36E	05	2	1	4		
#########	CC	01656		#########	#########		CU	03N	36E	32	1	2	4	10/21/2004	10/21/2004
#########	CC	01657		#########	#########		CU	03N	36E	29	2	3	4	10/27/2004	10/27/2004
#########	CC	01658		#########	#########		CU	03N	35E	27	1	1	1		
#########	CC	01659		#########	#########		CU	03N	36E	18	2	4	4	03/02/2004	03/02/2004
#########	CC	01660		#########	#########		CU	02N	36E	15	1	1	1		07/31/1955
#########	CC	01660	EXPL	#########	#########		CU	02N	36E	15	1	1	3		
#########	CC	01660	S	#########	#########		CU	02N	36E	10	3	1	1		
#########	CC	01660	S2	#########	#########		CU	02N	36E	10	3	2	3		
#########	CC	01661		#########	#########		CU	03N	34E	29	1	1	1		03/25/1955
#########	CC	01662		#########	#########		CU	02N	36E	05	3	4	3	09/13/2004	09/13/2004
#########	CC	01663		#########	#########		CU	02N	37E	32	3	1	3		12/31/1955
#########	CC	01663	S	#########	#########		CU	02N	37E	32	3	2	4	01/19/2005	01/20/2005
#########	CC	01664		#########	#########		CU	02N	35E	14	3	1	1		
#########	CC	01665		#########	#########		CU	03N	35E	30	2	2	3	08/30/2004	08/30/2004
#########	CC	01666		#########	#########		CU	03N	36E	32	2	1	3		
#########	CC	01667		#########	#########		CU	03N	36E	32	2	1	3		
#########	CC	01668		#########	#########		CU	03N	34E	31	2	4	4		
#########	CC	01669		#########	#########		CU	03N	34E	31	4	4	4		
#########	CC	01670		#########	#########		CU	05N	34E	20	1	4	4		12/31/1965
#########	CC	01671		#########	#########		CU	05N	34E	21	1	3	4		12/22/1965
#########	CC	01672		#########	#########		CU	05N	34E	27	4	2	1		01/11/1966
#########	CC	01674		#########	#########		CU	05N	34E	28	4	4	2		12/31/1965
#########	CC	01675		#########	#########		CU	05N	34E	29	1	2	2		05/19/1967
#########	CC	01677		#########	#########		CU	03N	36E	25	4	4	3	05/05/2004	05/07/2004
#########	CC	01678		#########	#########		CU	03N	35E	15	1	1	1		01/31/1950
#########	CC	01679		#########	#########		CU	01N	36E	05	3	4	4		
#########	CC	01680		#########	#########		CU	05N	31E	20	2	2	2		
#########	CC	01681		#########	#########		CU	05N	31E	20	4	4	1		
#########	CC	01682		#########	#########		CU	02N	36E	08	2	2	2		
#########	CC	01683		#########	#########		CU	02N	36E	04	2	1	1		

#########	CC	01684		#########	#########		CU	03N	36E	32	3	4	4		
#########	CC	01685		#########	#########		CU	03N	36E	29	2	1	3	09/17/2004	09/17/2004
#########	CC	01686		#########	#########		CU	04N	35E	34	3	3	2		
#########	CC	01687		#########	#########		CU	05N	34E	15	3	3	3		08/18/1967
#########	CC	01688		#########	#########		CU	05N	34E	15	3	3	3		08/18/1967
#########	CC	01688	S	#########	#########		CU	05N	34E	15	1	3	3		
#########	CC	01689		#########	#########		CU	05N	34E	08	3	3	3		11/08/1967
#########	CC	01690		#########	#########		CU	05N	34E	24	3	3	3		03/17/1963
#########	CC	01692		#########	#########		CU	05N	35E	30	3	1	1		03/11/1966
#########	CC	01693		#########	#########		CU	05N	35E	31	1	1	1		03/30/1966
#########	CC	01694		#########	#########		CU	06N	34E	20	4	3	3		11/07/1967
#########	CC	01695		#########	#########		CU	05N	34E	17	3	4	4		09/13/1966
#########	CC	01698		#########	#########		CU	04N	36E	23	3	1	1		01/01/1965
#########	CC	01698	S	#########	#########		CU	04N	36E	23	3	4	3	10/05/2005	10/17/2005
#########	CC	01702		#########	#########		CU	03N	36E	30	1	3	2		
#########	CC	01703		#########	#########		CU	03N	36E	30	1	3	2		
#########	CC	01704		#########	#########		CU	03N	36E	27	4	2	2	04/07/2005	04/07/2005
#########	CC	01705		#########	#########		CU	01N	36E	05	1	4	3		
#########	CC	01706		#########	#########		CU	02N	36E	01	3	4	4		
#########	CC	01707		#########	#########		CU	03N	37E	29	2	4	4	07/05/2004	07/05/2004
#########	CC	01708		#########	#########		CU	04N	35E	07	2	2	1		05/02/1962
#########	CC	01709		#########	#########		CU	03N	36E	29	1	4	4		
#########	CC	01710		#########	#########		CU	01N	35E	18	3	3	1	08/03/2004	08/04/2004
#########	CC	01711		#########	#########		CU	04N	35E	07	3	2	2		10/20/1964
#########	CC	01712		#########	#########		CU	04N	35E	35	4	4	1	12/28/2004	12/28/2004
#########	CC	01713		#########	#########		CU	02N	37E	06	3	3	4	09/09/2004	09/09/2004
#########	CC	01714		#########	#########		CU	03N	36E	32	1	2	4	02/22/2005	02/22/2005
#########	CC	01715		#########	#########		CU	03N	36E	32	1	4	2	12/27/2004	12/27/2004
#########	CC	01716		#########	#########		CU	04N	36E	25	4	1	1		
#########	CC	01717		#########	#########		CU	04N	37E	30	3	1	1		
#########	CC	01718		#########	#########		CU	03N	33E	33	3	1	2	07/26/2004	07/28/2004
#########	CC	01719		#########	#########		CU	01N	36E	06	1	3	2	08/24/2004	08/24/2004
#########	CC	01720		#########	#########		CU	03N	36E	18	1	4	2	02/28/2005	02/28/2005
#########	CC	01721		#########	#########		CU	03N	36E	18	1	4	4	08/02/2006	08/03/2006
#########	CC	01722		#########	#########		CU	02N	36E	30	4	4	4		
#########	CC	01723		#########	#########		CU	02N	36E	04	1	1	2	07/30/2005	07/30/2005
#########	CC	01724		#########	#########		CU	02N	36E	04	2	2	3	09/17/2004	09/17/2004
#########	CC	01725		#########	#########		CU	03N	36E	33	4	4	4	08/10/2004	08/12/2004
#########	CC	01726		#########	#########		CU	06N	36E	18	2	4	2		
#########	CC	01727		#########	#########		CU	02N	35E	23	1	1	1		
#########	CC	01727	S	#########	#########		CU	02N	35E	23	1				
#########	CC	01728		#########	#########		CU	01N	36E	05	1	1	4	09/09/2004	09/09/2004
#########	CC	01729		#########	#########		CU	02N	36E	04	3	2	4		
#########	CC	01730		#########	#########		CU	07N	36E	04	1	2	2	08/07/2004	08/09/2004
#########	CC	01731		#########	#########		CU	03N	36E	33	2	2	1		
#########	CC	01732		#########	#########		CU	07N	34E	12	4	4	4	08/24/2004	08/28/2004
#########	CC	01733		#########	#########		CU	02N	36E	04	3	3	4	08/24/2004	08/26/2004
#########	CC	01734		#########	#########		CU	02N	34E	02	1	1	2		
#########	CC	01735		#########	#########		CU	01N	36E	05	3	3	3	09/20/2004	09/22/2004
#########	CC	01736		#########	#########		CU	02N	36E	14	3	1	1	04/16/2005	04/18/2005
#########	CC	01737		#########	#########		CU	02N	36E	31	4	3	1	09/22/2004	09/22/2004
#########	CC	01738		#########	#########		CU	02N	35E	22	2	1	1	09/10/2005	09/11/2005
#########	CC	01739		#########	#########		CU	03N	36E	29	2	4	3	02/14/2005	02/14/2005
#########	CC	01740		#########	#########		CU	03N	36E	29	2	4	4	11/04/2004	11/04/2004
#########	CC	01741		#########	#########		CU	02N	37E	17	3	1	3		
#########	CC	01742		#########	#########		CU	03N	36E	29	2	3	3		
#########	CC	01743		#########	#########		CU	02N	35E	22	2	1	2	10/05/2005	10/06/2005
#########	CC	01744		#########	#########		CU	03N	33E	28	3	3	3		
#########	CC	01745		#########	#########		CU	06N	36E	19	1	1	3	11/18/2004	11/18/2004
#########	CC	01746		#########	#########		CU	02N	35E	26	3	1	1	11/15/2005	11/16/2005
#########	CC	01747		#########	#########		CU	02N	37E	06	4	4	3		
#########	CC	01748		#########	#########		CU	02N	36E	10	2	1	1	03/29/2005	03/29/2005
#########	CC	01749		#########	#########		CU	07N	37E	30	1	3	1		
#########	CC	01750		#########	#########		CU	02N	36E	10	1	1	1	12/31/2004	01/03/2005
#########	CC	01751		#########	#########		CU	03N	34E	24	4	4	4		
#########	CC	01752		#########	#########		CU	03N	36E	29	2	4	3		
#########	CC	01753		#########	#########		CU	02N	36E	31	4	3	3	01/20/2005	01/22/2005
#########	CC	01754		#########	#########		CU	03N	36E	29	2	3	3		
#########	CC	01755		#########	#########		CU	02N	35E	22	2	2	2	10/28/2005	10/29/2005
#########	CC	01756		#########	#########		CU	02N	37E	15	1	3	4		
#########	CC	01756	A	#########	#########		CU	02N	37E	15	3	2	1	10/25/2005	10/25/2005
#########	CC	01756	S	#########	#########		CU	02N	37E	15	3	3	2		
#########	CC	01757		#########	#########		CU	03N	36E	30	1	1	4		
#########	CC	01758		#########	#########		CU	02N	36E	04	2	2	1	01/11/2005	01/11/2005

#########	CC	01759		#########	#########		CU	04N	37E	33	3	1	1		
#########	CC	01759	EXPL	#########	#########		CU	04N	37E	33	3	3	4		
#########	CC	01760		#########	#########		CU	03N	36E	07	3	3	1	10/01/2005	10/05/2005
#########	CC	01761		#########	#########		CU	02N	35E	28	4	2	2	06/23/2005	06/23/2005
#########	CC	01762		#########	#########		CU	02N	36E	04	1	4	4		
#########	CC	01763		#########	#########		CU	02N	35E	22	2	1	2	11/01/2005	11/02/2005
#########	CC	01764		#########	#########		CU	02N	35E	22	2	1	1		
#########	CC	01765		#########	#########		CU	02N	35E	22	2	1	1		
#########	CC	01766		#########	#########		CU	02N	35E	22	2	1	1		
#########	CC	01767		#########	#########		CU	02N	35E	22	2	1	1		
#########	CC	01768		#########	#########		CU	02N	35E	22	2	1	1		
#########	CC	01769		#########	#########		CU	02N	35E	22	2	1	1		
#########	CC	01770		#########	#########		CU	02N	35E	22	2	1	1		
#########	CC	01771		#########	#########		CU	02N	35E	22	2	1	2		
#########	CC	01772		#########	#########		CU	02N	35E	22	2	2	1	10/19/2005	10/20/2005
#########	CC	01773		#########	#########		CU	02N	35E	22	2	1	2		
#########	CC	01774		#########	#########		CU	02N	35E	22	2	2	1		
#########	CC	01775		#########	#########		CU	02N	35E	22	2	1	2		
#########	CC	01776		#########	#########		CU	02N	35E	22	2	1	2		
#########	CC	01777		#########	#########		CU	02N	35E	22	2	1	2		
#########	CC	01778		#########	#########		CU	02N	35E	22	2	1	2		
#########	CC	01779		#########	#########		CU	02N	35E	22	2	2	1		
#########	CC	01780		#########	#########		CU	02N	35E	22	2	2	1	11/05/2005	11/06/2005
#########	CC	01781		#########	#########		CU	02N	35E	22	2	2	2	10/20/2005	10/21/2005
#########	CC	01782		#########	#########		CU	02N	35E	22	2	2	2	10/15/2005	10/16/2005
#########	CC	01783		#########	#########		CU	02N	35E	22	2	2	1	10/17/2005	10/18/2005
#########	CC	01784		#########	#########		CU	02N	35E	22	2	2	1		
#########	CC	01785		#########	#########		CU	02N	35E	22	2	2	2		
#########	CC	01786		#########	#########		CU	02N	35E	22	2	2	2		
#########	CC	01787		#########	#########		CU	02N	35E	22	2	2	2		
#########	CC	01788		#########	#########		CU	02N	35E	25	1	1	3	02/04/2005	02/04/2005
#########	CC	01789		#########	#########		CU	02N	36E	08	2	1	1	10/11/2007	10/11/2007
#########	CC	01790		#########	#########		CU	04N	36E	32	1	1	4		
#########	CC	01791		#########	#########		CU	02N	36E	01	3	2	3		
#########	CC	01792		#########	#########		QU	06N	32E	06	1	1	2	05/13/2005	05/14/2005
#########	CC	01793		#########	#########		QU	07N	32E	12	4	3	2	03/10/2005	03/12/2005
#########	CC	01794		#########	#########		CU	03N	36E	29	3	1	3		
#########	CC	01794	POD1	#########	#########		CU	03N	36E	29	3	1	3	04/06/2007	04/06/2007
#########	CC	01795		#########	#########		CU	03N	37E	20	4	4	4		
#########	CC	01796		#########	#########		CU	03N	37E	20	4	4	4		
#########	CC	01797		#########	#########		CU	03N	37E	20	4	4	4		
#########	CC	01798		#########	#########		CU	03N	37E	20	4	4	1		
#########	CC	01799		#########	#########		CU	03N	37E	20	4	4	1		
#########	CC	01800		#########	#########		CU	03N	37E	20	4	3	2		
#########	CC	01801		#########	#########		CU	03N	37E	20	4	3	2		
#########	CC	01802		#########	#########		CU	03N	37E	20	4	3	3		
#########	CC	01803		#########	#########		CU	03N	37E	20	4	3	3		
#########	CC	01804		#########	#########		CU	03N	37E	20	4	3	3		
#########	CC	01805		#########	#########		CU	03N	37E	20	4	1	1		
#########	CC	01806		#########	#########		CU	03N	37E	20	4	1	1		
#########	CC	01807		#########	#########		CU	03N	37E	20	3	3	2		
#########	CC	01808		#########	#########		CU	03N	37E	20	4	4	2		
#########	CC	01809		#########	#########		CU	03N	37E	20	4	4	2		
#########	CC	01810		#########	#########		CU	03N	37E	20	4	1	1		
#########	CC	01811		#########	#########		CU	03N	37E	20	4	1	1		
#########	CC	01812		#########	#########		CU	03N	37E	20	4	1	4		
#########	CC	01813		#########	#########		CU	03N	37E	20	4	2	1		
#########	CC	01814		#########	#########		CU	03N	37E	20	4	2	2		
#########	CC	01815		#########	#########		CU	03N	37E	20	4	1	2		
#########	CC	01816		#########	#########		CU	03N	37E	20	4	2	1		
#########	CC	01817		#########	#########		CU	03N	37E	20	4	2	2		
#########	CC	01818		#########	#########		CU	03N	37E	20	4	1	2		
#########	CC	01819		#########	#########		CU	03N	37E	20	4	2	1		
#########	CC	01820		#########	#########		CU	03N	37E	20	4	2	2		
#########	CC	01821		#########	#########		CU	03N	37E	20	2	3	3		
#########	CC	01822		#########	#########		CU	03N	37E	20	2	3	4		
#########	CC	01823		#########	#########		CU	03N	37E	20	2	4	3		
#########	CC	01824		#########	#########		CU	03N	37E	20	2	4	4		
#########	CC	01825		#########	#########		CU	03N	37E	20	2	3	4		
#########	CC	01826		#########	#########		CU	03N	37E	20	2	4	3		
#########	CC	01827		#########	#########		CU	03N	37E	20	2	4	4		
#########	CC	01828		#########	#########		CU	03N	37E	20	2	3	1		
#########	CC	01829		#########	#########		CU	03N	37E	20	2	1	3		
#########	CC	01830		#########	#########		CU	03N	37E	20	2	3	4		

#########	CC	01831		#########	#########		CU	03N	37E	20	2	1	4		
#########	CC	01832		#########	#########		CU	03N	37E	20	2	2	4		
#########	CC	01833		#########	#########		CU	03N	37E	20	2	4	1		
#########	CC	01834		#########	#########		CU	03N	37E	20	2	2	4		
#########	CC	01835		#########	#########		CU	03N	37E	20	2	4	2		
#########	CC	01836		#########	#########		CU	03N	37E	20	2	3	3		
#########	CC	01837		#########	#########		CU	03N	37E	20	2	1	1		
#########	CC	01838		#########	#########		CU	03N	37E	20	2	1	1		
#########	CC	01839		#########	#########		CU	03N	37E	20	2	1	1		
#########	CC	01840		#########	#########		CU	03N	37E	20	2	1	2		
#########	CC	01841		#########	#########		CU	03N	37E	20	2	1	2		
#########	CC	01842		#########	#########		CU	03N	37E	20	2	2	1		
#########	CC	01843		#########	#########		CU	03N	37E	20	2	2	1		
#########	CC	01844		#########	#########		CU	03N	37E	20	2	2	2		
#########	CC	01845		#########	#########		CU	03N	37E	20	2	2	2		
#########	CC	01846		#########	#########		CU	03N	37E	20	2	2	2		
#########	CC	01847		#########	#########		CU	03N	36E	30	2	4	4	06/01/2005	06/01/2005
#########	CC	01848		#########	#########		CU	03N	36E	30	2	4	4		
#########	CC	01849		#########	#########		CU	03N	36E	30	2	4	4		
#########	CC	01850		#########	#########		CU	02N	36E	09	2	2	2		
#########	CC	01850	POD1	#########	#########		CU	02N	36E	09	2	2	2		
#########	CC	01851		#########	#########		CU	03N	36E	33	3	1	3		
#########	CC	01852		#########	#########		CU	04N	36E	29	4	4	4		
#########	CC	01853		#########	#########		CU	03N	35E	22	3	3	3	07/19/2005	07/19/2005
#########	CC	01854		#########	#########		CU	02N	36E	11	3	1	1	08/25/2005	08/25/2005
#########	CC	01855		#########	#########		CU	02N	35E	15	3	2	4	11/05/2005	11/07/2005
#########	CC	01856		#########	#########		CU	03N	36E	09	1	1	1		
#########	CC	01857		#########	#########		CU	02N	35E	17	2	1	1	04/27/2005	04/27/2005
#########	CC	01858	EXPLORE	#########	#########		CU	02N	36E	21	2	4	1	05/02/2005	05/06/2005
#########	CC	01859		#########	#########		CU	02N	37E	18	2	2	2	05/25/2005	05/25/2005
#########	CC	01860		#########	#########		CU	03N	36E	28	2	2	2	03/02/2006	03/02/2006
#########	CC	01861		#########	#########		CU	02N	36E	21	3	2	1		01/31/1953
#########	CC	01862		#########	#########		CU	03N	36E	17	4	1	1		
#########	CC	01863		#########	#########		CU	03N	33E	33	3	1	2		
#########	CC	01864		#########	#########		CU	02N	35E	28	2	1	1	06/21/2005	06/21/2005
#########	CC	01865		#########	#########		CU	02N	37E	06	3	4	4	05/26/2005	05/26/2005
#########	CC	01866		#########	#########		CU	03N	36E	07	4	2	2	05/11/2005	05/12/2005
#########	CC	01867		#########	#########		CU	03N	35E	28	1	3	3		
#########	CC	01868		#########	#########		CU	02N	35E	33	2	2	2	06/14/2005	06/14/2005
#########	CC	01870		#########	#########		CU	02N	35E	02	1	3	3		04/27/1955
#########	CC	01871		#########	#########		CU	02N	35E	11	2	1	1		12/31/1952
#########	CC	01872		#########	#########		CU	03N	36E	27	1	3	1		08/06/1962
#########	CC	01873		#########	#########		CU	02N	36E	08	3	2	2		
#########	CC	01874		#########	#########		CU	03N	36E	18	1	4	2	05/27/2005	05/28/2005
#########	CC	01875		#########	#########		CU	02N	35E	26	3	3	3	06/17/2005	06/17/2005
#########	CC	01876		#########	#########		CU	03N	36E	32	2	3	3	12/13/2005	12/14/2005
#########	CC	01877		#########	#########		CU	02N	37E	10	3	3	2	06/24/2005	06/24/2005
#########	CC	01879		#########	#########		CU	03N	37E	29	2	2	2		
#########	CC	01880		#########	#########		CU	05N	33E	12	4	3	3		
#########	CC	01880	S	#########	#########		CU	05N	34E	07	3	3	3		
#########	CC	01880	S2	#########	#########		CU	05N	34E	07	3	4	3		
#########	CC	01880	S3	#########	#########		CU	05N	34E	07	4	3	3		
#########	CC	01880	S4	#########	#########		CU	05N	33E	12	4	4	3		
#########	CC	01880	S5	#########	#########		CU	05N	34E	07	4	3	4		
#########	CC	01881		#########	#########		CU	04N	36E	32	1	2	1	11/08/2005	11/10/2005
#########	CC	01882		#########	#########		CU	02N	37E	03	3	1	1	08/11/2005	08/11/2005
#########	CC	01883		#########	#########		CU	03N	36E	30	3	3	4	10/25/2005	10/25/2005
#########	CC	01885		#########	#########		CU	02N	36E	04	2	2	3	08/10/2005	08/10/2005
#########	CC	01886		#########	#########		CU	01N	35E	35	1	3	3	08/20/2005	08/20/2005
#########	CC	01887		#########	#########		CU	03N	35E	12	3	4	2	09/07/2005	09/07/2005
#########	CC	01888		#########	#########		CU	03N	36E	32	1	4	2		
#########	CC	01889		#########	#########		CU	08N	36E	34	2	2	2	09/08/2005	09/08/2005
#########	CC	01890		#########	#########		CU	08N	35E	21	2	2	4	09/06/2005	09/06/2005
#########	CC	01891		#########	#########		CU	03N	36E	30	2	4	2	08/25/2006	08/25/2006
#########	CC	01892		#########	#########		CU	02N	33E	22	4	4	4	10/03/2005	12/03/2005
#########	CC	01893		#########	#########		CU	02N	36E	01	3	4	4		
#########	CC	01894		#########	#########		CU	03N	36E	30	3	3	3		
#########	CC	01895		#########	#########		CU	02N	36E	08	2	2	1		
#########	CC	01896		#########	#########		CU	01N	36E	15	2	3	3		
#########	CC	01897		#########	#########		CU	01N	37E	04	2	2	2	09/28/2005	09/28/2005
#########	CC	01898		#########	#########		CU	05N	37E	29	3	1	3		03/15/1961
#########	CC	01898	S	#########	#########		CU	05N	37E	29	3	1	1		09/10/1986
#########	CC	01899		#########	#########		CU	03N	36E	27	3	2	1	--	
#########	CC	01900		#########	#########		CU	02N	37E	17	2	4	4	10/27/2005	10/27/2005

#########	CC	01901		#########	#########		CU	02N	34E	23	3	1	1	10/28/2005	10/28/2005
#########	CC	01902		#########	#########		CU	06N	35E	24	1	1	1		
#########	CC	01903		#########	#########		CU	06N	35E	24	1	2	2		
#########	CC	01904		#########	#########		CU	02N	36E	07	4	2	2		
#########	CC	01905		#########	#########		CU	04N	35E	10	1	4	2		04/20/1970
#########	CC	01905	S	#########	#########		CU	04N	35E	10	1	2	2		05/04/1971
#########	CC	01905	S2	#########	#########		CU	04N	35E	10	1	4	4		05/06/1971
#########	CC	01906	POD1	#########	#########		CU	02N	35E	15	3	1	2	01/29/2007	01/29/2007
#########	CC	01907	POD1	#########	#########		CU	02N	35E	10	3	1	2	01/27/2007	01/27/2007
#########	CC	01908	POD1	#########	#########		CU	03N	33E	28	3	3	3	01/31/2006	02/01/2006
#########	CC	01909	POD1	#########	#########		CU	02N	36E	01	2	2	2	01/18/2006	01/18/2006
#########	CC	01910	POD1	#########	#########		CU	05N	37E	32	1	1	2		
#########	CC	01910	POD2	#########	#########		CU	05N	37E	32	1	3	3		
#########	CC	01910	POD3	#########	#########		CU	05N	37E	32	1	1	2		04/24/1965
#########	CC	01911	POD1	#########	#########		CU	01N	36E	03	3	3	3		
#########	CC	01912	POD1	#########	#########		CU	02N	37E	07	1	1	2		
#########	CC	01913	POD1	#########	#########		CU	03N	36E	32	1	2	1		
#########	CC	01914	POD1	#########	#########		CU	01N	36E	05	1	2	4	04/04/2006	04/04/2006
#########	CC	01915	POD1	#########	#########		CU	01N	35E	02	2	2	2	06/29/2006	06/29/2006
#########	CC	01916		#########	#########		CU	01N	36E	03	1	3	3		06/15/1964
#########	CC	01916	POD2	#########	#########		CU	01N	36E	03	1	3	3	09/07/2006	09/07/2006
#########	CC	01917	POD1	#########	#########		CU	01N	36E	12	4	4	4		
#########	CC	01918	POD1	#########	#########		CU	02N	36E	05	2	1	2	09/20/2006	09/20/2006
#########	CC	01919	POD1	#########	#########		CU	03N	36E	34	1	1	1	06/28/2006	06/28/2006
#########	CC	01920		#########	#########		QU	07N	33E	28	1	4	3	05/04/2006	05/05/2006
#########	CC	01921	POD1	#########	#########		CU	02N	37E	10	3	3	3	05/30/2006	05/30/2006
#########	CC	01922	POD1	#########	#########		CU	02N	36E	10	4	2	2		
#########	CC	01923	POD1	#########	#########		CU	01N	36E	09	3	1	3		
#########	CC	01924	POD1	#########	#########		CU	02N	36E	20	1	2	2		
#########	CC	01925	POD1	#########	#########		CU	01N	36E	25	3	1	1		
#########	CC	01926	POD1	#########	#########		CU	01N	37E	30	2	4	4		
#########	CC	01927	POD1	#########	#########		CU	01N	36E	18	4	3	3		
#########	CC	01928	POD1	#########	#########		CU	01N	36E	14	1	1	1		08/31/1989
#########	CC	01929	POD1	#########	#########		CU	03N	36E	09	3	3	3	06/28/2006	06/29/2006
#########	CC	01930	POD1	#########	#########		CU	03N	37E	05	2				04/01/1955
#########	CC	01931	POD1	#########	#########		CU	03N	36E	09	1	1	1	06/18/2007	06/19/2007
#########	CC	01932	POD1	#########	#########		QU	08N	34E	22	1	2	1	08/01/2006	08/02/2006
#########	CC	01933		#########	#########		CU	03N	36E	29	4	4	3		
#########	CC	01933	POD1	#########	#########		CU	03N	36E	29	4	4	3	06/27/2006	06/27/2006
#########	CC	01934	POD1	#########	#########		CU	02N	36E	34	1	1	1		
#########	CC	01935	POD1	#########	#########		CU	02N	36E	09	3	3	2	09/11/2006	09/12/2006
#########	CC	01936	POD1	#########	#########		CU	02N	36E	04	4	4	3		
#########	CC	01937	POD1	#########	#########		CU	02N	36E	29	3	3	1		12/31/1954
#########	CC	01937	POD2	#########	#########		CU	02N	36E	28	4	1	1		12/31/1964
#########	CC	01937	POD3	#########	#########		CU	02N	36E	28	3	1	2		12/31/1964
#########	CC	01937	POD4	#########	#########		CU	02N	36E	28	2				12/31/1980
#########	CC	01938	POD1	#########	#########		CU	01N	36E	04	4	3	3		
#########	CC	01938	POD2	#########	#########		CU	01N	36E	04	4	3	3	08/23/2006	08/23/2006
#########	CC	01939	POD1	#########	#########		QU	07N	33E	24	1	4	3	08/22/2006	08/22/2006
#########	CC	01940	POD1	#########	#########		CU	03N	36E	30	3	1	1	09/14/2006	09/14/2006
#########	CC	01941	POD1	#########	#########		CU	03N	36E	07	2	2	4	08/30/2007	08/30/2007
#########	CC	01942	POD1	#########	#########		CU	01N	36E	05	1	2	3	09/07/2006	09/08/2006
#########	CC	01943	POD1	#########	#########		CU	02N	36E	10	4			09/01/2006	09/01/2006
#########	CC	01944	POD1	#########	#########		CU	01N	37E	10	1	3	3		
#########	CC	01945	POD1	#########	#########		CU	02N	36E	16	1	2	1		
#########	CC	01946	POD1	#########	#########		CU	03N	36E	33	2	2	4	10/11/2007	11/01/2007
#########	CC	01947	POD1	#########	#########		CU	03N	36E	18	2	2	4		
#########	CC	01948	POD1	#########	#########		CU	03N	31E	35	2	3	3		
#########	CC	01949	POD1	#########	#########		CU	06N	35E	35	2	4	1		
#########	CC	01950	POD1	#########	#########		CU	06N	37E	31	2	2	4	11/27/2006	11/27/2006
#########	CC	01951	POD1	#########	#########		CU	03N	36E	18	1	3	4	12/09/2006	12/11/2006
#########	CC	01952	POD1	#########	#########		CU	03N	36E	07	2	2	2	03/06/2007	03/06/2007
#########	CC	01953	POD1	#########	#########		CU	04N	37E	28	3	1	4		03/31/1956
#########	CC	01955	POD1	#########	#########		CU	02N	36E	15	3	3	1		
#########	CC	01955	POD2	#########	#########		CU	02N	36E	22	2	2	3		
#########	CC	01955	POD3	#########	#########		CU	02N	36E	27	1	2	2		
#########	CC	01955	POD4	#########	#########		CU	02N	36E	27	2	4	4		
#########	CC	01955	POD5	#########	#########		CU	02N	36E	22	4	1	1		
#########	CC	01957	POD1	#########	#########		CU	02N	37E	10	3	1	4		
#########	CC	01958	POD1	#########	#########		CU	03N	36E	30	2	4	4	04/18/2007	04/18/2007
#########	CC	01959		#########	#########		CU	02N	36E	31	4	4	1		
#########	CC	01959	POD1	#########	#########		CU	02N	36E	31	4	4	1		
#########	CC	01959	POD2	#########	#########		CU	02N	36E	31	4	4	1	02/21/2007	02/21/2007
#########	CC	01960	POD1	#########	#########		CU	03N	34E	23	4	3	3		

########	CC	01961	POD1	########	########		CU	04N	36E	34	2	1	1		
########	CC	01962	POD1	########	########		CU	03N	37E	30	2	1	1		
########	CC	01962	POD2	########	########		CU	03N	37E	30	4	2	3		
########	CC	01962	POD3	########	########		CU	03N	37E	30	2	2	3		
########	CC	01963	POD1	########	########		CU	03N	36E	08	3	4	1		11/04/1966
########	CC	01963	POD2	########	########		CU	03N	36E	08	3	3	1		11/04/1966
########	CC	01964	POD1	########	########		CU	04N	36E	32	1	4	2		
########	CC	01965	POD1	########	########		CU	03N	35E	27	2	2	3		
########	CC	01966	POD1	########	########		CU	02N	36E	05	2	1			
########	CC	01967		########	########		CU	03N	31E	25	3	1	1		
########	CC	01967	POD2	########	########		CU	03N	31E	25	3	1	1		
########	CC	01969		########	########		CU	03N	36E	05	1				
########	CC	01970	POD1	########	########		CU	02N	35E	27	1	3	3		
########	CC	01971	POD1	########	########		CU	03N	36E	28	4	2	4	06/14/2007	06/15/2007
########	CC	01972	POD1	########	########		CU	07N	36E	05	4	2	2	06/10/2007	06/10/2007
########	CC	01973	POD1	########	########		CU	08N	36E	15	4	4	2	05/28/2007	05/28/2007
########	CC	01974	POD1	########	########		CU	08N	36E	27	4	4	4	06/02/2007	06/02/2007
########	CC	01975	POD1	########	########		CU	03N	31E	09	4	3	3	01/04/2008	01/04/2008
########	CC	01976	POD1	########	########		CU	03N	34E	23	2	2	2		
########	CC	01977	POD1	########	########		CU	03N	36E	07	4	3	3	07/24/2007	07/24/2007
########	CC	01978	POD1	########	########		CU	01N	37E	07	4	3	1		
########	CC	01979	POD1	########	########		CU	10N	36E	06	1	1	2		
########	CC	01980	POD1	########	########		CU	02N	36E	14	3	2	3	10/29/2007	10/30/2007
########	CC	01981	POD1	########	########		CU	03N	32E	23	4	2	3	09/15/2007	09/21/2007
########	CC	01982		########	########		CU	06N	36E	36	2	1	2		12/31/1954
########	CC	01982	S	########	########		CU	06N	36E	35	2	1	1		
########	CC	01982	S2	########	########		CU	06N	36E	35	2	2	2		12/31/1958
########	CC	01982	S3	########	########		CU	06N	36E	36	2	1	1		12/31/1960
########	CC	01982	S4	########	########		CU	06N	36E	35	2	3	2		12/31/1962
########	CC	01982	S5	########	########		CU	06N	36E	36	1	2	1		12/31/1962
########	CC	01983		########	########		CU	06N	36E	35	4	2	2		12/31/1966
########	CC	01984	POD1	########	########		CU	02N	36E	08	2	1	1		
########	CC	01986		########	########		CU	03N	36E	29	3	1	2		
########	CC	01987		########	########		CU	03N	36E	29	3	1	2		
########	CC	01987	POD2	########	########		CU	03N	36E	29	3	1	2	09/27/2007	09/27/2007
########	CC	01988	POD1	########	########		CU	02N	31E	28	1	2	4		
########	CC	01989	POD1	########	########		CU	03N	36E	30	4	3	3	10/08/2007	10/08/2007
########	CC	01990	POD1	########	########		CU	02N	36E	06	4	4	3		
########	CC	01991	POD1	########	########		CU	03N	36E	07	2	2	1	12/17/2007	12/17/2007
########	CC	01992		########	########		CU	02N	37E	29	1	3	3		12/31/1948
########	CC	01992	S	########	########		CU	02N	37E	30	2	2	1		
########	CC	01992	S2	########	########		CU	02N	37E	30	2	4	1		
########	CC	01993		########	########		CU	07N	34E	23	1	2	1		
########	CC	01993	S	########	########		CU	07N	34E	23	1	1	2		
########	CC	01993	S2	########	########		CU	07N	34E	23	1	1	2		
########	CC	01994	POD1	########	########		CU	02N	36E	04	3	2	1		
########	CC	01995		########	########		CU	02N	35E	17				01/09/2008	01/11/2008
########	CC	01996	POD1	########	########		CU	03N	36E	29	2	3	3		
########	CC	01997	POD1	########	########		CU	07N	36E	16	3	4	4	03/08/2008	03/15/2008
########	CC	01998	POD1	########	########		CU	01N	36E	06	1	1	1	01/03/2008	01/04/2008
########	CC	01999	POD1	########	########		CU	03N	36E	29	2	3	3		
########	CC	02002		########	########		CU	03N	36E	14	1	1	1		
########	CC	02002	S	########	########		CU	03N	36E	14	1	3	3		
########	CC	02002	S2	########	########		CU	03N	36E	14	1	2	4		
########	CC	02003	POD1	########	########		CU	03N	36E	22	4	1	1		
########	CC	02004		########	########		CU	04N	36E	24	2	1	1		
########	CC	02004	S	########	########		CU	04N	36E	24	4	1	1		
########	CC	02004	S2	########	########		CU	04N	36E	24	4	3	3		
########	CC	02005		########	########		CU	01N	37E	07	2	3	3		
########	CC	02006		########	########		CU	05N	37E	30	1	1	3		
########	CC	02007		########	########		CU	04N	37E	17	4	1	2		
########	CC	02007	S	########	########		CU	04N	37E	17	3	2	2		
########	CC	02008	POD1	########	########		CU	01N	36E	05	1	3	3		
########	CC	02008	POD2	########	########		CU	01N	36E	05	1	3	3		
########	CC	02009	POD1	########	########		CU	03N	36E	29	2	3	4		
########	CD	00001		########	########		HI	33S	21W	09	3	1			
########	CD	00002		########	########		HI	33S	20W	30	1	2			
########	CD	00003		########	########		HI	33S	20W	30	1	2			
########	CD	00004		########	########		HI	33S	21W	15	3	3	3		
########	CD	00005		########	########		HI	33S	21W	23	2	3	4		
########	CD	00006		########	########		HI	34S	21W	12	1	1	4		02/06/1936
########	CD	00007		########	########		HI	34S	21W	22	4	4	4		04/26/1938
########	CD	00008		########	########		HI	33S	21W	16	4	2	3		10/14/1960
########	CD	00009		########	########		HI	33S	21W	16	4	2	3		03/18/1940

#########	CD	00010		#########	#########		HI	33S	20W	29	4	2	2		08/10/1923
#########	CD	00011		#########	#########		HI	33S	19W	19	1	4	3		
#########	CD	00012		#########	#########		HI	33S	19W	32	3	1	3		
#########	CD	00013		#########	#########		HI	33S	20W	02	2	3	3		
#########	CD	00014		#########	#########		HI	33S	20W	27	3	2	3		
#########	CD	00015		#########	#########		HI	33S	20W	34	1	3	1		
#########	CD	00016		#########	#########		HI	33S	20W	34	3	2	2		
#########	CD	00017		#########	#########		HI	34S	19W	19	2	2	4		
#########	CD	00018		#########	#########		HI	34S	19W	19	1	4	4		
#########	CD	00019		#########	#########		HI	34S	20W	15	1	4	2		
#########	CD	00020		#########	#########		HI	34S	20W	22	1	1	1		
#########	CD	00021		#########	#########		HI	34S	20W	24	2	3	3		
#########	CD	00022		#########	#########		HI	33S	21W	16	4	1	3		
#########	CL	00001		#########	#########		RO	04S	30E	02	3	2	2		
#########	CL	00002		#########	#########		RO	04S	36E	11	2	3	4	12/16/2006	12/19/2006
#########	CL	00003	POD1	#########	#########		RO	05S	35E	02	3	3	4	07/02/2006	07/10/2006
#########	CL	00004		#########	#########		RO	05S	32E	28	2	2	1		
#########	CL	00004	POD1	#########	#########		RO	05S	32E	28	2	2	1		
#########	CL	00004	POD2	#########	#########		RO	05S	32E	28	2	2	2		
#########	CL	00005	POD1	#########	#########		RO	04S	35E	29	2	1	1		
#########	CL	00006	POD1	#########	#########		RO	04S	34E	05	2	1	1		
#########	CL	00007	POD1	#########	#########		RO	05S	35E	11					
#########	CL	00008	POD1	#########	#########		RO	06S	36E	17				02/23/2006	02/25/2006
#########	CL	00009	POD1	#########	#########		RO	06S	36E	22	1	2	1		12/31/1965
#########	CL	00009	POD2	#########	#########		RO	06S	36E	22	2	1	1		12/31/1965
#########	CL	00009	POD3	#########	#########		RO	06S	36E	22	1	2	1		12/31/1966
#########	CL	00009	POD4	#########	#########		RO	06S	36E	22	2	2	4		12/31/1966
#########	CL	00011	POD1	#########	#########		RO	06S	36E	22	1	1	1		01/31/1966
#########	CL	00012	POD1	#########	#########		RO	06S	36E	17	1	1	4		
#########	CL	00013	POD6	#########	#########		RO	06S	37E	08	1	4	3		
#########	CL	00013	POD7	#########	#########		RO	06S	37E	07	4	2	2	05/19/2006	05/23/2006
#########	CL	00014	EXPLORE	#########	#########		RO	06S	36E	05	3	3	4		
#########	CL	00014	POD1	#########	#########		RO	06S	36E	06	4	4	1		12/31/1965
#########	CL	00014	POD2	#########	#########		RO	06S	36E	05	4	3	3		12/31/1965
#########	CL	00014	POD3	#########	#########		RO	06S	36E	05	4	4	3		12/31/1965
#########	CL	00014	POD4	#########	#########		RO	06S	36E	04	3	3	3		12/31/1965
#########	CL	00014	POD5	#########	#########		RO	06S	36E	09	2	4	2		12/31/1965
#########	CL	00015		#########	#########		RO	06S	35E	12	2	1	1		
#########	CL	00015	POD1	#########	#########		RO	06S	35E	12	4	1	3		12/31/1965
#########	CL	00016		#########	#########		RO	06S	38E	08	1	1	1		
#########	CL	00016	POD1	#########	#########		RO	06S	38E	08	1	1	1		
#########	CL	00016	POD2	#########	#########		RO	06S	38E	08	1	3	3		
#########	CL	00017	POD1	#########	#########		RO	05S	36E	13	3	1	1		
#########	CL	00018	POD1	#########	#########		RO	06S	38E	07	4	2	2		
#########	CL	00018	POD2	#########	#########		RO	06S	38E	07	3				
#########	CL	00019	POD1	#########	#########		RO	06S	38E	07	3				
#########	CL	00020	POD1	#########	#########		RO	06S	38E	17	2	1			
#########	CL	00020	POD2	#########	#########		RO	06S	38E	17	4	3	3		
#########	CL	00020	POD3	#########	#########		RO	06S	38E	17	4	1	1		
#########	CL	00021	POD1	#########	#########		RO	06S	38E	08	4	1	2		
#########	CL	00021	POD2	#########	#########		RO	06S	38E	08	4	1	3		
#########	CL	00022	POD1	#########	#########		RO	02S	31E	03	4	2	2		
#########	CL	00023	POD1	#########	#########		RO	05S	36E	14	2	4	4		
#########	CL	00023	POD2	#########	#########		RO	05S	36E	14	2	1	1		
#########	CL	00024	POD1	#########	#########		RO	06S	38E	17	3	2			
#########	CL	00028		#########	#########		RO	01S	30E	28	4				
#########	CL	00028	POD2	#########	#########		RO	01S	30E	28	1	3			
#########	CL	00029	POD1	#########	#########		RO	06S	36E	16	4	2	2		
#########	CL	00030		#########	#########		RO	06S	37E	25	1	3	1		
#########	CL	00031	POD1	#########	#########		RO	05S	35E	19	1	1	3		
#########	CL	00032	POD1	#########	#########		RO	05S	37E	32	4	1	2		
#########	CL	00033	POD1	#########	#########		RO	07S	35E	26	3	3			
#########	CL	00034	POD1	#########	#########		RO	08S	35E	01	2	4			
#########	CL	00035	POD1	#########	#########		RO	08S	35E	02	1	1	1		
#########	CL	00036	POD1	#########	#########		RO	07S	36E	28	1	4			
#########	CL	00037	POD1	#########	#########		RO	07S	36E	29	1	1			
#########	CL	00038	POD1	#########	#########		RO	07S	36E	32	4	2			
#########	CL	00039	POD1	#########	#########		RO	08S	36E	07	1	1			
#########	CL	00040	POD1	#########	#########		RO	05S	33E	24	2	1			
#########	CL	00041	POD1	#########	#########		RO	06S	37E	22	2	3	3		
#########	CL	00042	POD1	#########	#########		RO	07S	38E	16	1	1	2		
#########	CL	00044	POD1	#########	#########		RO	07S	32E	03	2	1	1		
#########	CL	00045	POD1	#########	#########		RO	07S	32E	03	2	1	2		
#########	CL	00046	POD1	#########	#########		RO	07S	32E	03	2	1	1		

#########	CL	00047	POD1	#########	#########		RO	06S	32E	25	2	1	1		
#########	CL	00048	POD1	#########	#########		RO	06S	32E	25	2	1	1		
#########	CL	00049	POD1	#########	#########		RO	07S	32E	03	2	1	1		
#########	CL	00050	POD1	#########	#########		RO	07S	32E	03	2	1	1		
#########	CL	00051	POD1	#########	#########		RO	06S	32E	25	1	2	1		
#########	CL	00052	POD1	#########	#########		RO	06S	33E	19	3	3	3		
#########	CL	00053	POD1	#########	#########		RO	06S	33E	19	3	1	1		
#########	CL	00054	POD1	#########	#########		RO	06S	33E	20	3	3	3		
#########	CL	00055	POD1	#########	#########		RO	06S	32E	25	2	4	1		
#########	CL	00056	POD1	#########	#########		RO	06S	32E	26	1	2	2		
#########	CL	00057	POD1	#########	#########		RO	06S	32E	25	1	2	3		
#########	CL	00058	POD1	#########	#########		RO	06S	32E	25	1	1	1		
#########	CL	00059	POD1	#########	#########		RO	06S	32E	26	1	1	3		
#########	CL	00060	POD1	#########	#########		RO	06S	32E	26	1	1	1		
#########	CL	00061	POD1	#########	#########		RO	07S	32E	03	2	1	2		
#########	CL	00062	POD1	#########	#########		RO	04S	33E	19	3	1	3		
#########	CL	00063	POD1	#########	#########		RO	04S	33E	28	2	3	3		
#########	CL	00064	POD1	#########	#########		RO	04S	33E	28	2	3	3		
#########	CL	00065		#########	#########		RO	04S	33E	30	1	1	3		
#########	CL	00066	POD1	#########	#########		RO	04S	32E	12	3	1	4		
#########	CL	00067	POD1	#########	#########		RO	04S	32E	12	3	3	1		
#########	CL	00068	POD1	#########	#########		RO	04S	32E	24	4	3	4		
#########	CL	00069	POD1	#########	#########		RO	04S	32E	25	2	2	4		
#########	CL	00070		#########	#########		RO	05S	30E	03	4	4	4		
#########	CL	00070	POD1	#########	#########		RO	05S	30E	03	4	4	4		
#########	CL	00071	POD1	#########	#########		RO	04S	35E	32	2	3			
#########	CL	00072	POD1	#########	#########		RO	04S	34E	32	3				
#########	CL	00073	POD1	#########	#########		RO	04S	34E	32	2	3			
#########	CL	00074	POD1	#########	#########		RO	04S	34E	33	1	3			
#########	CL	00075	POD1	#########	#########		RO	04S	34E	33	3	4			
#########	CL	00076	POD1	#########	#########		RO	04S	34E	29	3	2			
#########	CL	00077	POD1	#########	#########		RO	04S	34E	29	3				
#########	CL	00078	POD1	#########	#########		RO	04S	34E	29	3				
#########	CL	00079	POD1	#########	#########		RO	04S	34E	29					
#########	CL	00080	POD1	#########	#########		RO	04S	35E	28	4				
#########	CL	00081	POD1	#########	#########		RO	04S	34E	28	3	2			
#########	CL	00082	POD1	#########	#########		RO	04S	34E	28	2				
#########	CL	00083	POD1	#########	#########		RO	04S	34E	28	3	3			
#########	CL	00084	POD1	#########	#########		RO	04S	32E	06	4	2	4		
#########	CL	00085	POD1	#########	#########		RO	01S	31E	20	3	2	2		
#########	CL	00086	POD1	#########	#########		RO	01S	31E	20	4	1	1		
#########	CL	00087	POD1	#########	#########		RO	01S	31E	26	3	1	4		
#########	CL	00088	POD1	#########	#########		RO	01S	31E	26	3	1	4		
#########	CL	00089	POD1	#########	#########		RO	01S	31E	25	4	2	2		
#########	CL	00090	POD1	#########	#########		RO	01S	31E	25	4	2	2		
#########	CL	00091	POD1	#########	#########		RO	01S	31E	33	1	3	2		
#########	CL	00092	POD1	#########	#########		RO	01S	31E	33	4	1	3		
#########	CL	00093	POD1	#########	#########		RO	01S	32E	30	3	2	2		
#########	CL	00094	POD1	#########	#########		RO	01S	31E	21	3	2	4		
#########	CL	00095	POD1	#########	#########		RO	01S	31E	21	3	2	2		
#########	CL	00096	POD1	#########	#########		RO	01S	31E	21	3	2	2		
#########	CL	00097	POD1	#########	#########		RO	07S	32E	27	1	1	2		
#########	CL	00098	POD1	#########	#########		RO	07S	32E	34	4	2	1		
#########	CL	00099		#########	#########		RO	05S	34E	14	2	2			
#########	CL	00100		#########	#########		RO	05S	34E	14	2	2			
#########	CL	00101		#########	#########		RO	08S	36E	33	4	3	3		
#########	CL	00102		#########	#########		RO	08S	36E	20	4	4	4		
#########	CL	00103		#########	#########		RO	08S	36E	29	3	1	1		
#########	CL	00104	POD1	#########	#########		RO	05S	35E	31	4	2	4		12/31/1950
#########	CL	00105	POD1	#########	#########		RO	04S	33E	28	2	3	3		12/31/1980
#########	CL	00106	POD1	#########	#########		RO	04S	33E	30	1	1	3		12/31/2003
#########	CL	00107	POD1	#########	#########		RO	04S	32E	25	2	1	1		12/31/2003
#########	CL	00108	POD1	#########	#########		RO	04S	33E	28	2	3	3		12/31/1980
#########	CL	00109	POD1	#########	#########		RO	06S	32E	35	3	2	3		12/31/1972
#########	CL	00110	POD1	#########	#########		RO	06S	32E	35	3	2	3		12/31/1972
#########	CL	00111	POD1	#########	#########		RO	06S	32E	34	4	4	2		12/31/1947
#########	CL	00112	POD1	#########	#########		RO	06S	32E	28	2	3	3		12/31/1947
#########	CL	00113	POD1	#########	#########		RO	06S	32E	27	4	4	2		12/31/1930
#########	CL	00114	POD1	#########	#########		RO	06S	32E	29	4	4	3		12/31/1957
#########	CL	00115	POD1	#########	#########		RO	06S	33E	08	2	4	2		09/27/1943
#########	CL	00116	POD1	#########	#########		RO	06S	33E	31	1	2	2		12/31/1950
#########	CL	00117	POD1	#########	#########		RO	06S	32E	26	4	3	3		12/31/1930
#########	CL	00118	POD1	#########	#########		RO	06S	33E	15	1	2	4		12/31/1950
#########	CL	00121	POD1	#########	#########		RO	06S	35E	22	2	4		05/15/2007	05/16/2007

#########	CL	00122	POD1	#########	#########		RO	08S	35E	26	1	1	1		
#########	CL	00123	POD1	#########	#########		RO	05S	36E	12	2	3	2		12/31/1966
#########	CL	00123	POD2	#########	#########		RO	05S	36E	11	4	4	3		12/31/1960
#########	CL	00124	POD1	#########	#########		CU	01N	36E	04	4	3	3		
#########	CL	00124	POD2	#########	#########		CU	01N	36E	04	4	3	3		
#########	CL	00125	POD1	#########	#########		RO	06S	38E	20	3	2			06/30/1963
#########	CL	00127	POD1	#########	#########		RO	05S	37E	33	3	1	1		04/30/1968
#########	CL	00127	POD2	#########	#########		RO	05S	37E	33	3	4	1		04/30/1954
#########	CL	00129	POD1	#########	#########		RO	05S	35E	30	3	3	4		12/31/1970
#########	CL	00129	POD2	#########	#########		RO	05S	35E	30	3	1	2		12/31/1985
#########	CL	00131	POD1	#########	#########		RO	06S	35E	12	2	2	2		12/31/1975
#########	CL	00131	POD2	#########	#########		RO	06S	35E	12	3	3	3		12/31/1955
#########	CL	00132	POD1	#########	#########		RO	01N	30E	22	3	3	2		10/31/1969
#########	CL	00133	POD1	#########	#########		RO	04S	35E	02	3	2	3		
#########	CL	00133	POD2	#########	#########		RO	04S	35E	02	3	2	3		
#########	CL	00138	POD1	#########	#########		RO	06S	36E	14	2	1	1		12/31/1961
#########	CL	00138	POD2	#########	#########		RO	06S	36E	14	1	4	2		03/23/1976
#########	CL	00138	POD3	#########	#########		RO	06S	36E	13	1	1	1		12/31/2001
#########	CL	00138	POD4	#########	#########		RO	06S	36E	13	1	2	3		02/28/1998
#########	CL	00138	POD5	#########	#########		RO	06S	36E	13	3	1	1		02/28/1998
#########	CL	00138	POD6	#########	#########		RO	06S	36E	12	3	3	1		12/31/2003
#########	CL	00138	POD7	#########	#########		RO	06S	36E	11	1	4	1		06/30/1996
#########	CL	00140	POD1	#########	#########		RO	04S	35E	03	4	3	3	12/20/2006	12/21/2006
#########	CL	00141	POD1	#########	#########		RO	04S	35E	36	4	1	3		12/31/1965
#########	CL	00142	POD1	#########	#########		RO	04S	35E	36	2	4	4		12/31/1956
#########	CL	00143	POD1	#########	#########		RO	04S	36E	31	1	3	3		12/31/1960
#########	CL	00144	POD1	#########	#########		RO	05S	36E	06	3	1	1		12/31/1960
#########	CL	00145	POD1	#########	#########		RO	06S	36E	24	1	4	3		01/01/1950
#########	CL	00146	POD1	#########	#########		RO	04S	35E	36	2	4	4		12/31/2000
#########	CL	00147	POD1	#########	#########		RO	04S	31E	23	2	4	4	12/26/2006	12/26/2006
#########	CL	00148	POD1	#########	#########		RO	07S	38E	07	4	3	3		
#########	CL	00149		#########	#########		RO	04S	36E	22	4	4	4		
#########	CL	00149	POD1	#########	#########		RO	04S	36E	22	4	4	4		
#########	CL	00150	POD1	#########	#########		RO	05S	35E	11	4	2	2		12/31/1967
#########	CL	00150	POD2	#########	#########		RO	05S	35E	11	4	2	2	04/28/2007	05/01/2007
#########	CL	00151	POD1	#########	#########		RO	05S	37E	20	3	3	3		05/31/1954
#########	CL	00151	POD2	#########	#########		RO	05S	37E	20	3	3	4		03/31/1956
#########	CL	00152	POD1	#########	#########		RO	05S	36E	23	4	3	3		
#########	CL	00153	POD1	#########	#########		RO	06S	38E	17	4	2	4		03/31/1931
#########	CL	00153	POD10	#########	#########		RO	05S	37E	33	3	4	1		08/31/1966
#########	CL	00153	POD11	#########	#########		RO	06S	38E	17	4	1	4		01/31/1997
#########	CL	00153	POD12	#########	#########		RO	06S	38E	17	2	2	2		04/30/2000
#########	CL	00153	POD13	#########	#########		RO	06S	38E	17	2	1	2		04/30/2000
#########	CL	00153	POD14	#########	#########		RO	06S	38E	17	2	1	1		04/30/2000
#########	CL	00153	POD15	#########	#########		RO	06S	38E	08	2	2	2		12/31/2004
#########	CL	00153	POD2	#########	#########		RO	06S	38E	17	4	3	3		06/30/1950
#########	CL	00153	POD3	#########	#########		RO	06S	38E	07	4	1	2		02/28/1952
#########	CL	00153	POD4	#########	#########		RO	05S	37E	33	3	2	2		09/30/1954
#########	CL	00153	POD5	#########	#########		RO	06S	38E	17	2	1	4		12/31/1955
#########	CL	00153	POD7	#########	#########		RO	06S	38E	08	4	1	3		03/31/1961
#########	CL	00153	POD8	#########	#########		RO	06S	38E	08	2	1	3		06/30/1961
#########	CL	00153	POD9	#########	#########		RO	06S	38E	08	2	3	3		
#########	CL	00154	POD1	#########	#########		RO	02S	32E	16	3	2	1		
#########	CL	00155	POD1	#########	#########		RO	04S	36E	15	3	2	1		
#########	CL	00156	POD1	#########	#########		RO	05S	33E	24	2	1	1		12/31/1948
#########	CL	00157	POD1	#########	#########		RO	05S	33E	13	4	3	3		12/31/1948
#########	CL	00158	POD1	#########	#########		RO	05S	33E	13	4	2	2		05/31/1967
#########	CL	00160	POD1	#########	#########		RO	04S	36E	15	1	3	4		03/04/1954
#########	CL	00161	POD1	#########	#########		RO	04S	36E	15	3	4	3		09/15/1951
#########	CL	00162	POD1	#########	#########		RO	07S	32E	11	3	4	3		
#########	CL	00163	POD1	#########	#########		RO	07S	32E	11	3	4	3		
#########	CL	00164	POD1	#########	#########		RO	07S	32E	11	3	4	3		
#########	CL	00165	POD1	#########	#########		RO	07S	32E	22	3	4	3		12/31/1990
#########	CL	00166	POD1	#########	#########		RO	07S	32E	10	3	1	3		
#########	CL	00167	POD1	#########	#########		RO	07S	32E	11	3	4	4		12/31/1924
#########	CL	00168	POD1	#########	#########		RO	06S	35E	10	4	4	4		10/31/2001
#########	CL	00168	POD2	#########	#########		RO	06S	35E	10	4	4	4		03/31/2002
#########	CL	00169	POD1	#########	#########		RO	06S	32E	19	2	2	2		12/31/1980
#########	CL	00170	POD1	#########	#########		RO	06S	32E	19	2	2	2		04/15/2008
#########	CL	00171	POD1	#########	#########		RO	06S	32E	20	3	1	1		12/31/1958
#########	CL	00172	POD1	#########	#########		RO	06S	32E	20	3	1	1		12/31/1982
#########	CL	00173	POD1	#########	#########		RO	06S	32E	20	3	1	1		12/31/1940
#########	CL	00174	POD1	#########	#########		RO	06S	32E	20	3	3	1		01/01/1940
#########	CL	00175	POD1	#########	#########		RO	08S	37E	19	4	4	2	04/23/2008	04/25/2008

#########	CL	00176	POD1	#########	#########		RO	08S	36E	25	3	3	1	04/28/2008	04/30/2008
#########	CL	00177	POD1	#########	#########		RO	03S	31E	08	3	2	2		
#########	CL	00178	POD1	#########	#########		RO	03S	31E	18	2	2	4		
#########	CL	00179	POD1	#########	#########		RO	03S	31E	08	3	1	3		01/01/1950
#########	CL	00180	POD1	#########	#########		RO	03S	31E	15	3	3	1		
#########	CL	00181	POD1	#########	#########		RO	03S	31E	08	3	2	2		
#########	CL	00182	POD1	#########	#########		RO	03S	31E	18	2	4	2		
#########	CL	00183	POD1	#########	#########		RO	03S	31E	08	3	3	4		
#########	CL	00185	POD1	#########	#########		RO	05S	36E	11	3	4	1		01/01/1962
#########	CL	00185	POD2	#########	#########		RO	05S	36E	11	3	1	4		12/31/1962
#########	CL	00186	POD1	#########	#########		RO	05S	31E	13	2	1	1		09/23/2005
#########	CL	00187	POD1	#########	#########		RO	05S	32E	05	3	1	1		09/23/2005
#########	CL	00188	POD1	#########	#########		RO	05S	32E	09	4	2	2		09/23/2005
#########	CL	00189	POD1	#########	#########		RO	05S	32E	17	2	1	1		09/23/2005
#########	CL	00190	POD1	#########	#########		RO	05S	32E	17	1	2	2		09/23/2005
#########	CL	00191	POD1	#########	#########		RO	05S	32E	18	2	3	3		09/23/2005
#########	CL	00192	POD1	#########	#########		RO	06S	38E	21	1	3	1		01/01/1945
#########	CL	00193	POD1	#########	#########		RO	05S	31E	12	4	3	3		09/23/2005
#########	CL	00194	POD1	#########	#########		RO	05S	32E	12	4	3	3		09/23/2005
#########	CL	00195	POD1	#########	#########		RO	06S	36E	28	4	1	1		04/01/1954
#########	CL	00196	POD1	#########	#########		RO	06S	36E	28	4	1	3		04/01/1954
#########	CL	00197	POD1	#########	#########		RO	06S	36E	28	3	2	1		03/01/1960
#########	CL	00198	POD1	#########	#########		RO	06S	36E	28	3	2	3		03/01/1960
#########	CL	00199	POD1	#########	#########		RO	06S	38E	07	3	1	1		12/31/2002
#########	CL	00199	POD2	#########	#########		RO	06S	38E	07	3	1	3		12/31/1953
#########	CL	00199	POD3	#########	#########		RO	06S	38E	07	4	4	1		12/31/1999
#########	CL	00199	POD4	#########	#########		RO	06S	38E	07	4	4	2		12/31/1999
#########	CL	00199	POD5	#########	#########		RO	06S	38E	07	4	4	1		12/31/1999
#########	CL	00199	POD6	#########	#########		RO	06S	36E	07	3	3	2		12/31/1999
#########	CL	00200	POD1	#########	#########		RO	06S	38E	08	3	3	3		12/31/1997
#########	CL	00200	POD2	#########	#########		RO	06S	38E	08	3	4	1		12/31/1961
#########	CL	00200	POD3	#########	#########		RO	06S	38E	08	3	4	3		12/31/2003
#########	CL	00200	POD4	#########	#########		RO	06S	38E	08	3	3	2		12/31/1998
#########	CL	00202	POD1	#########	#########		RO	06S	37E	12	4	1	1		02/01/2003
#########	CL	00203	POD1	#########	#########		RO	06S	37E	07	3	1	3		02/01/2003
#########	CL	00204	POD1	#########	#########		RO	06S	36E	12	4	3	4		02/01/2003
#########	CL	00205	POD1	#########	#########		RO	06S	36E	12	4	2	1		02/01/2003
#########	CL	00206	POD1	#########	#########		RO	06S	37E	08	1	2	4		02/01/1962
#########	CL	00206	POD2	#########	#########		RO	06S	37E	07	3	2	2		06/10/1971
#########	CL	00207	POD1	#########	#########		RO	05S	37E	20	3	3	4		03/01/1962
#########	CL	00208	POD1	#########	#########		RO	05S	37E	20	3	3	3		03/01/1962
#########	CL	00209	POD1	#########	#########		RO	06S	38E	17	1				12/31/1951
#########	CL	00209	POD2	#########	#########		RO	06S	38E	17	3				12/31/1999
#########	CL	00210	POD1	#########	#########		RO	05S	37E	31					
#########	CL	00210	POD2	#########	#########		RO	05S	37E	31					12/31/1951
#########	CL	00210	POD3	#########	#########		RO	05S	27E	31					12/31/1998
#########	CL	00216	POD1	#########	#########		RO	06S	36E	15	3	1	4		12/31/1954
#########	CL	00216	POD2	#########	#########		RO	06S	36E	14	3				12/31/1955
#########	CL	00216	POD3	#########	#########		RO	06S	36E	15	3				12/31/1963
#########	CL	00216	POD4	#########	#########		RO	06S	36E	15	4				06/23/1988
#########	CL	00216	POD5	#########	#########		RO	06S	36E	14	3				
#########	CL	00216	POD6	#########	#########		RO	06S	36E	14	3				04/28/2001
#########	CP	00006		#########	#########		LE	22S	37E	27	3	1	4		12/31/1938
#########	CP	00007		#########	#########		LE	22S	37E	27	3	1	4		12/31/1937
#########	CP	00008		#########	#########		LE	22S	37E	27					05/01/1942
#########	CP	00009		#########	#########		LE	22S	37E	27	3				05/15/1942
#########	CP	00009	S	#########	#########		LE	22S	37E	27	1	4	4		01/17/2002
#########	CP	00010		#########	#########		LE	22S	37E	27					04/04/1943
#########	CP	00014		#########	#########		LE	21S	37E	23	2	3	1		12/09/1948
#########	CP	00017		#########	#########		LE	21S	37E	27	2	1	2		12/04/1948
#########	CP	00037		#########	#########		LE	23S	37E	32	3	4			06/21/1996
#########	CP	00037	COMB S	#########	#########		LE	23S	37E	32	3	4			07/08/1989
#########	CP	00037	COMB-S8	#########	#########		LE	23S	37E	32	3	3	4		
#########	CP	00037	COMB-S9	#########	#########		LE	23S	37E	32	3	3	4		
#########	CP	00037	COMBS	#########	#########		LE	23S	37E	32	3	3	4		
#########	CP	00037	SRW1	#########	#########		LE	23S	37E	32	3	4		06/21/1996	06/23/1996
#########	CP	00037	SRW2	#########	#########		LE	24S	37E	05	1	2		06/27/1996	06/30/1996
#########	CP	00039		#########	#########		LE	23S	37E	32	3	4			
#########	CP	00053		#########	#########		LE	26S	37E	07	3	3	1		09370919
#########	CP	00055		#########	#########		LE	26S	37E	07	3	1	4		08/22/1941
#########	CP	00063	EXP	#########	#########		LE	21S	37E	17	1	2	2		
#########	CP	00069	DCL	#########	#########		LE	24S	38E	31	3	4	2		
#########	CP	00070		#########	#########		LE	21S	38E	07	3	2	2	09/10/1962	09/10/1962
#########	CP	00070	2	#########	#########		LE	22S	36E	16	1	2	2	09/30/1972	10/05/1972

#########	CP	00071	DCL	#########	#########		LE	19S	33E	18	1	1	3		
#########	CP	00072		#########	#########		LE	18S	33E	11	2	3			
#########	CP	00072	X	#########	#########		LE	18S	33E	11	2				
#########	CP	00072	X-2	#########	#########		LE	18S	33E	10	4	4	2		
#########	CP	00072	X-3	#########	#########		LE	18S	33E	10	2	4	1		
#########	CP	00073	DCL	#########	#########		ED	19S	32E	34	4	2			
#########	CP	00074	DCL	#########	#########		ED	19S	32E	34	4	2			
#########	CP	00075	DCL	#########	#########		ED	19S	32E	34	4	2			
#########	CP	00081		#########	#########		LE	22S	37E	21	4	4	2		
#########	CP	00092	(1) EXP	#########	#########		LE	21S	34E	25	1	3	1		
#########	CP	00096	EXPL	#########	#########		XX	23S	37E	35	1	1	3		
#########	CP	00102	DCL	#########	#########		LE	23S	36E	26	3	3	3		
#########	CP	00103	DCL	#########	#########		LE	24S	36E	13	4	4	3		
#########	CP	00104	DCL	#########	#########		LE	23S	37E	31	4	3	4		
#########	CP	00108	DCL	#########	#########		LE	24S	37E	07	4	4	3		
#########	CP	00109		#########	#########		LE	23S	36E	31	2	1	1	06/06/1966	06/15/1966
#########	CP	00109	DCL	#########	#########		LE	23S	36E	31	2	1	1		
#########	CP	00111	DCL	#########	#########		LE	21S	37E	36	3				
#########	CP	00120		#########	#########		LE	25S	37E	20	2	3	1		
#########	CP	00121		#########	#########		LE	25S	37E	20	2	4	3		
#########	CP	00124		#########	#########		LE	25S	37E	20	2	4	1		
#########	CP	00133	DCL	#########	#########		LE	21S	37E	35	4	2	2		
#########	CP	00134	DCL	#########	#########		LE	21S	37E	24	1	1	1		
#########	CP	00137	DCL	#########	#########		LE	21S	37E	13	1	2	2		
#########	CP	00138	DCL	#########	#########		LE	21S	37E	35	2	2	3		
#########	CP	00139	DCL	#########	#########		LE	21S	38E	19	2	4	2		
#########	CP	00141	DCL	#########	#########		LE	22S	37E	27	4	4	4		
#########	CP	00142	DCL	#########	#########		LE	22S	37E	34	1	2	1		
#########	CP	00143	DCL	#########	#########		LE	22S	37E	34	4	1	1		
#########	CP	00154		#########	#########		LE	22S	37E	09	1	1	3		
#########	CP	00158	DCL	#########	#########		LE	23S	37E	33	3	2	3		
#########	CP	00174	DCL	#########	#########		LE	25S	36E	15	1	1	1		
#########	CP	00187	DCL	#########	#########		LE	22S	37E	24	1	3	3		
#########	CP	00188	DCL	#########	#########		LE	22S	37E	01	4	4	4		
#########	CP	00189	DCL	#########	#########		LE	22S	37E	13	1	1	4		
#########	CP	00190	DCL	#########	#########		LE	22S	38E	07	3	1	1		
#########	CP	00192	DCL	#########	#########		LE	22S	38E	20	1	1	3		
#########	CP	00193	DCL	#########	#########		LE	22S	38E	07	3	1	1		
#########	CP	00195	DCL	#########	#########		LE	22S	37E	12	1	1	4		
#########	CP	00197	DCL	#########	#########		LE	21S	37E	01	1	4	1		
#########	CP	00198	DCL	#########	#########		LE	23S	37E	02	4	2	3		
#########	CP	00199	DCL	#########	#########		LE	22S	37E	14	2	4	2		
#########	CP	00204	DCL	#########	#########		LE	22S	37E	25	1	1	4		
#########	CP	00207	DCL	#########	#########		LE	22S	37E	25	1	2	3		
#########	CP	00208	DCL	#########	#########		LE	22S	37E	25	1	2	3		
#########	CP	00211	DCL	#########	#########		LE	25S	37E	21	2	4	3		
#########	CP	00212	DCL	#########	#########		LE	21S	37E	14	1	2	2		
#########	CP	00214	DCL	#########	#########		LE	21S	37E	35	4	1	2		
#########	CP	00216	DCL	#########	#########		LE	25S	37E	22	1	2	2		
#########	CP	00217	DCL	#########	#########		LE	25S	37E	10	4	3	4		
#########	CP	00219	DCL	#########	#########		LE	25S	37E	10	4	3	3		
#########	CP	00220	DCL	#########	#########		LE	21S	37E	25	3	1	1		
#########	CP	00221	DCL	#########	#########		LE	21S	37E	35					
#########	CP	00222		#########	#########		LE	21S	37E	35	4	4	2		
#########	CP	00223		#########	#########		LE	21S	37E	35	4	2	3		03/15/1949
#########	CP	00224		#########	#########		LE	21S	37E	23	3	3	4		05/30/1949
#########	CP	00225		#########	#########		LE	21S	37E	35	4	2	2		07/31/1957
#########	CP	00226		#########	#########		LE	21S	37E	26	4	4	1		06/11/1962
#########	CP	00227		#########	#########		LE	21S	37E	26	4	3	2		06/30/1962
#########	CP	00228		#########	#########		LE	21S	37E	26	4	3	4		02/28/1963
#########	CP	00229		#########	#########		LE	21S	37E	35	4	3	4		03/17/1963
#########	CP	00230		#########	#########		LE	21S	37E	26	3	2	3		07/31/1965
#########	CP	00231		#########	#########		LE	22S	37E	27	3	1	3		11/30/1937
#########	CP	00231	S	#########	#########		LE	22S	37E	27	1	4	4		01/23/2006
#########	CP	00232		#########	#########		LE	22S	37E	27	3	1	4		12/31/1937
#########	CP	00233		#########	#########		LE	22S	37E	27	3	1	4		05/31/1941
#########	CP	00233	S	#########	#########		LE	22S	37E	27	3	2	1		01/24/2006
#########	CP	00234		#########	#########		LE	22S	37E	27	3	1	3		04/30/1943
#########	CP	00235		#########	#########		LE	21S	37E	23	1	2	2		11/30/1948
#########	CP	00236		#########	#########		LE	21S	37E	23	2	1	3		12/31/1948
#########	CP	00238		#########	#########		LE	21S	37E	23	2	3	3		12/31/1948
#########	CP	00239		#########	#########		LE	21S	37E	23	2	1	1		06/30/1961
#########	CP	00240		#########	#########		LE	21S	37E	23	1	2	4		05/31/1962
#########	CP	00241		#########	#########		LE	21S	37E	23	1	2	4		03/31/1964

########	CP	00242		########	########		LE	21S	37E	28	2	4	3		12/31/1964
########	CP	00243		########	########		LE	22S	37E	27	1	3	3		06/30/1965
########	CP	00243	S	########	########		LE	22S	37E	27	3	2	1		01/17/2002
########	CP	00244		########	########		LE	22S	37E	27	3	3	4		04/30/1945
########	CP	00244	S	########	########		LE	22S	37E	27	1	4	3		01/23/2006
########	CP	00245		########	########		LE	22S	37E	16	3	4	3		02/28/1947
########	CP	00246		########	########		LE	22S	37E	16	4	3	2		05/31/1949
########	CP	00247		########	########		LE	22S	37E	27	3	3	3		09/30/1961
########	CP	00248		########	########		LE	22S	37E	27	3	3	3		12/31/1963
########	CP	00249		########	########		LE	21S	37E	27	2	3	2		12/31/1948
########	CP	00250		########	########		LE	21S	37E	27	2	3	2		12/31/1948
########	CP	00251		########	########		LE	21S	37E	22	4	3	2		12/31/1948
########	CP	00252		########	########		LE	21S	37E	22	4	2	4		03/31/1949
########	CP	00253		########	########		LE	21S	37E	27	2	4	3		05/31/1958
########	CP	00254		########	########		LE	22S	37E	04	1	4	2		08/31/1950
########	CP	00255		########	########		LE	22S	37E	04	1	4	1		05/31/1954
########	CP	00256		########	########		LE	22S	37E	22	3	3	1		07/31/1949
########	CP	00257		########	########		LE	22S	37E	22	3	3	3		07/31/1954
########	CP	00293	DCL	########	########		LE	21S	37E	27	1	4	2		
########	CP	00295		########	########		LE	24S	37E	21	4	4	4		
########	CP	00295	S	########	########		LE	24S	37E	21	4	4	4		
########	CP	00297	A	########	########		LE	24S	37E	12	1	2		10/16/1997	10/16/1997
########	CP	00299	DCL	########	########		LE	25S	37E	03	2	4	2		
########	CP	00300	DCL	########	########		LE	25S	37E	03	4	2	1		
########	CP	00301	DCL	########	########		LE	24S	37E	22	1	2	4		
########	CP	00302	DCL	########	########		LE	24S	37E	24	1	3	3		
########	CP	00303	DCL	########	########		LE	24S	37E	24	1	3	3		
########	CP	00304	DCL	########	########		LE	24S	37E	27	1	4			
########	CP	00305	DCL	########	########		LE	24S	37E	14	3	3	3		
########	CP	00306	DCL	########	########		LE	24S	37E	14	3	3	3		
########	CP	00307	DCL	########	########		LE	24S	37E	21	2	2	2		
########	CP	00308	DCL	########	########		LE	24S	37E	22	3	1	3		
########	CP	00309	DCL	########	########		LE	24S	37E	27	1	3	2		
########	CP	00310	DCL	########	########		LE	24S	37E	27	1	1	1		
########	CP	00311	DCL	########	########		LE	24S	37E	34	3	4	2		
########	CP	00312	DCL	########	########		LE	24S	37E	34	4	1	1		
########	CP	00313	DCL	########	########		LE	22S	37E	15	3	3	3		
########	CP	00317		########	########		LE	20S	33E	05	3	4	3	02/05/1966	02/17/1966
########	CP	00318	EXP	########	########		LE	21S	37E	28	3	4			
########	CP	00322		########	########		LE	21S	37E	28	3			06/08/1966	06/10/1966
########	CP	00323	EXP	########	########		LE	23S	34E	22	2	3			
########	CP	00346	DCL	########	########		LE	21S	37E	27	1	3	1		
########	CP	00347	DCL	########	########		LE	23S	37E	33	3	2	3		
########	CP	00349	DCL	########	########		LE	24S	37E	03	1	4	3		
########	CP	00350	DCL	########	########		LE	23S	37E	32	2	2	3		
########	CP	00351	DCL	########	########		LE	23S	37E	32					
########	CP	00352	DCL	########	########		LE	24S	37E	04	2	4	1		
########	CP	00353	DCL	########	########		LE	23S	37E	32	2	1	4		
########	CP	00354	DCL	########	########		LE	23S	37E	32	2	1	3		
########	CP	00355	DCL	########	########		LE	23S	37E	32	2	1	3		
########	CP	00356	EXP	########	########		LE	21S	37E	36	3	3			
########	CP	00359		########	########		LE	20S	31E	16	3	4		04/14/1966	04/14/1966
########	CP	00361		########	########		ED	19S	28E	09	3	1		05/08/1966	05/13/1966
########	CP	00361	EXPL	########	########		ED	19S	28E	09	3	1	3	04/19/1977	04/23/1971
########	CP	00365	DCL	########	########		XX	24S	35E	10					
########	CP	00367	EXP 1	########	########		ED	19S	28E	09	3	2			
########	CP	00367	EXP 2	########	########		ED	19S	28E	09	3	1			
########	CP	00368		########	########		ED	20S	31E	36	2			06/02/1966	06/10/1966
########	CP	00370		########	########		ED	20S	31E	36	1	1		07/11/1966	07/14/1966
########	CP	00371	DCL	########	########		LE	23S	37E	05	4	1			
########	CP	00372	DCL	########	########		LE	23S	37E	05	4	4			
########	CP	00373	DCL	########	########		LE	23S	37E	08	2	2			
########	CP	00374	DCL	########	########		LE	23S	37E	20	1	2			
########	CP	00375	DCL	########	########		LE	23S	37E	21	4	4			
########	CP	00378		########	########		ED	19S	30E	09	4	4	1		
########	CP	00379		########	########		ED	09S	30E	10	3	1	3		
########	CP	00380		########	########		LE	22S	34E	11	2	4		10/04/1966	10/05/1966
########	CP	00380	(1) EXP	########	########		LE	22S	34E	11	2	4			
########	CP	00381	DCL	########	########		LE	22S	37E	22	4	1	3		
########	CP	00382	DCL	########	########		LE	22S	37E	22	4	3	3		
########	CP	00383	DCL	########	########		LE	22S	37E	22	4	1	3		
########	CP	00384	DCL	########	########		LE	22S	37E	27	1	2	2		
########	CP	00387	1	########	########		LE	25S	37E	29	2	3		10/02/1966	10/20/1966
########	CP	00387	REPAR 1	########	########		LE	25S	37E	29	2	3		04/10/1967	04/15/1967

#########	CP	00387	REPAR 2	#########	#########		LE	25S	37E	29	2	3		04/08/1968	04/23/1968
#########	CP	00388	EXP	#########	#########		LE	25S	37E	19	2	2			
#########	CP	00389	DCL	#########	#########		LE	23S	37E	04	1	1	3		
#########	CP	00390	DCL	#########	#########		LE	23S	37E	06	1	4	2		
#########	CP	00391	DCL	#########	#########		LE	22S	37E	17	4	4	4		
#########	CP	00392	DCL	#########	#########		LE	22S	36E	35	3	1	1		
#########	CP	00393	DCL	#########	#########		LE	22S	36E	27	2	2	2		
#########	CP	00394	DCL	#########	#########		LE	22S	36E	25	4	3	3		
#########	CP	00395	DCL	#########	#########		LE	22S	37E	28	3	2	4		
#########	CP	00398	DCL	#########	#########		LE	22S	36E	27	4	4	4		
#########	CP	00399	DCL	#########	#########		LE	22S	37E	17	4	1	4		
#########	CP	00400	DCL	#########	#########		LE	22S	37E	28	3	1	2		
#########	CP	00405	EXP	#########	#########		LE	21S	37E	35	2	2	1		
#########	CP	00407	EXP	#########	#########		LE	23S	37E	28	1	3			
#########	CP	00408	EXP	#########	#########		LE	23S	37E	07	4	1			
#########	CP	00409	EXP	#########	#########		ED	20S	30E	01	4	1	3		
#########	CP	00410	DCL	#########	#########		LE	24S	37E	08	1	4	3		
#########	CP	00411	DCL	#########	#########		LE	24S	37E	06	1	1	3		
#########	CP	00412	DCL	#########	#########		LE	24S	37E	08	1	1	3		
#########	CP	00413	DCL	#########	#########		LE	24S	37E	08	1	4	3		
#########	CP	00418	EXP	#########	#########		ED	20S	30E	32	3	4			
#########	CP	00419		#########	#########		ED	20S	30E	32	3	4		11/18/1966	11/19/1966
#########	CP	00420		#########	#########		ED	21S	29E	02	2	4		11/16/1966	11/17/1966
#########	CP	00422		#########	#########		LE	22S	37E	04	4	4	3	03/23/1967	03/25/1967
#########	CP	00423		#########	#########		LE	23S	37E	16	4	3		01/20/1967	01/20/1967
#########	CP	00425		#########	#########		LE	25S	37E	16	4	4	4		
#########	CP	00426		#########	#########		LE	25S	37E	20				03/20/1967	03/22/1967
#########	CP	00428		#########	#########		LE	25S	37E	20	1			03/12/1900	03/13/1967
#########	CP	00429		#########	#########		LE	25S	37E	19	2			04/01/1967	04/10/1967
#########	CP	00431		#########	#########		ED	20S	30E	33	3	2		03/30/1967	03/31/1967
#########	CP	00434	EXP	#########	#########		LE	25S	37E	29	2				
#########	CP	00439	EXP	#########	#########		LE	22S	37E	05	2	4	2		
#########	CP	00442	EXPL	#########	#########		ED	21S	38E	05	4			08/21/1967	01/01/1967
#########	CP	00443		#########	#########		LE	24S	37E	08	1	4	3	09/13/1900	09/30/1967
#########	CP	00444		#########	#########		LE	25S	37E	19	2	2		10/28/1967	11/18/1967
#########	CP	00445	DCL	#########	#########		LE	22S	37E	27	2	1	2		
#########	CP	00447	DCL	#########	#########		LE	21S	37E	18	4	4	2		
#########	CP	00451		#########	#########		LE	22S	37E	04	3	1	3	10/25/1967	
#########	CP	00455		#########	#########		LE	25S	38E	20	1			01/13/1968	01/14/1968
#########	CP	00455	2	#########	#########		LE	25S	38E	20	1			02/06/1980	02/09/1980
#########	CP	00458		#########	#########		LE	25S	38E	20	1			02/05/1968	02/07/1968
#########	CP	00459		#########	#########		LE	23S	36E	31				02/29/1968	03/19/1968
#########	CP	00460		#########	#########		LE	25S	37E	19	2	1	3	09/21/1968	02/18/1969
#########	CP	00461	DCL	#########	#########		XX	25S	37E	10	4	3	2		
#########	CP	00464	EXP	#########	#########		LE	21S	37E	29	4	4	4		
#########	CP	00466	(2) E EXP	#########	#########		LE	19S	34E	16	3	3	2		
#########	CP	00466	EXP	#########	#########		LE	19S	34E	16	3	3	2		
#########	CP	00467	DCL	#########	#########		LE	22S	37E	09	2	2	1		
#########	CP	00468	DCL	#########	#########		LE	22S	37E	04	4	4	3		
#########	CP	00469		#########	#########		LE	22S	36E	06	3	2	1	01/28/1969	02/07/1969
#########	CP	00470		#########	#########		LE	22S	37E	26	2	1	2	12/03/1968	12/03/1968
#########	CP	00471	(2) EXP	#########	#########		ED	20S	30E	32	3	4	3		
#########	CP	00471	(E) EXP	#########	#########		ED	20S	30E	32	3	4	3		
#########	CP	00471	EXP	#########	#########		ED	20S	30E	32	3	4	3		
#########	CP	00475	EXP	#########	#########		LE	21S	36E	30	4	2	2		
#########	CP	00476	EXP	#########	#########		LE	22S	36E	07	2	3	1		
#########	CP	00479		#########	#########		LE	22S	37E	08	4	4	4		
#########	CP	00481		#########	#########		LE	22S	37E	05	2	2	4	04/09/1970	04/11/1970
#########	CP	00483	(2) EXP	#########	#########		LE	18S	32E	22	3	2			
#########	CP	00484	(E)	#########	#########		LE	21S	36E	25	4	2		07/16/1970	07/20/1970
#########	CP	00485	EXP	#########	#########		LE	22S	36E	22	1	3			
#########	CP	00486	EXP	#########	#########		LE	26S	37E	07	1	2			
#########	CP	00487		#########	#########		LE	25S	37E	29	1	2		12/22/1972	05/24/1973
#########	CP	00489		#########	#########		LE	21S	34E	04				06/21/1971	06/22/1971
#########	CP	00490	EXP	#########	#########		LE	21S	36E	19	2	3			
#########	CP	00491	EXP	#########	#########		LE	23S	36E	13	4	4			
#########	CP	00497	EXPL	#########	#########		LE	23S	36E	36	4			08/04/1971	04/18/1971
#########	CP	00498		#########	#########		LE	21S	34E	08	4	2		09/28/1971	09/30/1971
#########	CP	00499		#########	#########		LE	23S	35E	23	3	3		02/29/1972	03/03/1972
#########	CP	00500	(E) EXP	#########	#########		LE	26S	37E	09	2	3	2		
#########	CP	00501		#########	#########		LE	24S	37E	28	4	1	4	03/13/1972	03/14/1972
#########	CP	00502		#########	#########		ED	19S	28E	18	1	1		03/23/1972	03/25/1972
#########	CP	00503		#########	#########		LE	22S	37E	21	4	4		09/12/1972	09/15/1972
#########	CP	00505		#########	#########		LE	21S	36E	16	2			07/08/1972	07/10/1972

#########	CP	00506		#########	#########		LE	25S	37E	29	2			06/20/1972	06/10/1972
#########	CP	00507		#########	#########		LE	25S	37E	05	4	2		07/26/1973	08/16/1973
#########	CP	00512	EXPL	#########	#########		XX	23S	36E	36	1	3	4	11/30/1972	12/01/1972
#########	CP	00513		#########	#########		LE	21S	37E	28	3	1	3		
#########	CP	00515		#########	#########		LE	25S	37E	19	2	4	3	06/05/1973	06/12/1973
#########	CP	00516	(E)	#########	#########		ED	21S	28E	12	4	4	4	05/30/1973	06/06/1973
#########	CP	00518	EXP	#########	#########		LE	25S	37E	19	1	2	4		
#########	CP	00519	EXP	#########	#########		ED	21S	28E	20	3	3	3		
#########	CP	00520		#########	#########		ED	20S	31E	10	1	4	4	07/23/1973	07/25/1973
#########	CP	00521	EXP	#########	#########		LE	24S	36E	23	2	2			
#########	CP	00522		#########	#########		LE	19S	30E	30	3			08/28/1973	09/01/1973
#########	CP	00523		#########	#########		XX	24S	36E	33	1	3		08/21/1975	08/27/1975
#########	CP	00524		#########	#########		LE	25S	37E	19	2			02/11/1974	02/13/1974
#########	CP	00524	2	#########	#########		LE	25S	37E	19	2	1	2	04/12/1983	04/12/1983
#########	CP	00525		#########	#########		ED	20S	38E	14	1	2	3	10/14/1973	10/24/1973
#########	CP	00526	EXP	#########	#########		LE	25S	37E	19	1	4	4		
#########	CP	00527	EXPL	#########	#########		XX	21S	28E	17	3	2	3		
#########	CP	00528	EXPL	#########	#########		LE	21S	28E	17	3	2	1		
#########	CP	00529	EXP	#########	#########		LE	21S	28E	17	3	2	1		
#########	CP	00532		#########	#########		XX	20S	30E	21	4	3	4	01/05/1974	01/16/1974
#########	CP	00533		#########	#########		LE	25S	37E	19	1	4	4	08/20/1974	09/04/1974
#########	CP	00534		#########	#########		LE	25S	37E	19	2	4	1	08/30/1974	09/10/1974
#########	CP	00537	EXPL	#########	#########		LE	20S	30E	36	1	1	3		
#########	CP	00538	EXP	#########	#########		LE	23S	36E	13	4	4	1		
#########	CP	00539		#########	#########		LE	21S	36E	30	2	3	4	09/07/1974	05/09/1975
#########	CP	00540		#########	#########		LE	24S	37E	23				09/14/1974	09/17/1974
#########	CP	00541		#########	#########		LE	25S	37E	19	2	2	4	09/15/1974	10/03/1974
#########	CP	00542	EXP	#########	#########		ED	21S	28E	35	3	3			
#########	CP	00543		#########	#########		LE	24S	36E	20	3	3	3	11/06/1974	07/01/1975
#########	CP	00544		#########	#########		LE	24S	36E	15	2	1	2	01/01/1975	10/08/1975
#########	CP	00545		#########	#########		LE	22S	37E	35	2	2	3	06/13/1975	06/14/1975
#########	CP	00547		#########	#########		LE	22S	37E	18	2	2		07/03/1975	07/03/1975
#########	CP	00548	EXP	#########	#########		LE	21S	37E	34	1	1	3		
#########	CP	00549	EXP	#########	#########		XX	24S	37E	31	3	3	4		
#########	CP	00550	EXP	#########	#########		LE	24S	25E	11					
#########	CP	00551		#########	#########		ED	20S	30E	33	1	1	1	09/19/1975	09/24/1975
#########	CP	00552		#########	#########		LE	21S	37E	04	4	2		07/01/1976	07/01/1976
#########	CP	00553		#########	#########		LE	21S	37E	04	4	2		09/01/1976	09/01/1976
#########	CP	00554		#########	#########		LE	21S	37E	16	2	2		06/01/1976	06/05/1976
#########	CP	00555	EXP	#########	#########		LE	22S	37E	14	2	2			
#########	CP	00556		#########	#########		LE	23S	34E	08	3	4	4	09/27/1974	10/17/1974
#########	CP	00556	(1) EXP	#########	#########		LE	23S	34E	08	3	4	4		
#########	CP	00556	(2) EXP	#########	#########		LE	23S	34E	08	3	4	4		
#########	CP	00556	(3) EXP	#########	#########		LE	23S	34E	08	3	4	4		
#########	CP	00556	(4) EXP	#########	#########		LE	23S	34E	08	3	4	4		
#########	CP	00557		#########	#########		LE	25S	37E	20	3	3	3	06/20/1976	10/14/1976
#########	CP	00558		#########	#########		LE	23S	36E	16	3	3	3	06/30/1976	07/22/1976
#########	CP	00559		#########	#########		LE	24S	36E	15	2	2	2	07/06/1976	07/30/1976
#########	CP	00560	EXP 1	#########	#########		LE	22S	37E	09	3	3	2		
#########	CP	00560	EXP 2	#########	#########		LE	22S	37E	09	1	1	2		
#########	CP	00561		#########	#########		LE	22S	37E	34	3	3	3	12/26/1976	12/29/1976
#########	CP	00562		#########	#########		LE	21S	37E	23	2	2	1	12/20/1976	12/23/1976
#########	CP	00563	EXP	#########	#########		LE	19S	32E	19	2	1	1		
#########	CP	00564		#########	#########		LE	24S	36E	23	2	2		03/07/1977	03/10/1977
#########	CP	00565		#########	#########		LE	25S	37E	19	1	2	3	05/16/1977	05/20/1977
#########	CP	00566		#########	#########		LE	18S	32E	04	1	4	4	06/01/1977	06/03/1977
#########	CP	00567	EXP	#########	#########		LE	20S	34E	23	3	3	1		
#########	CP	00568		#########	#########		LE	23S	35E	09	4	2	2	10/18/1977	11/01/1977
#########	CP	00569		#########	#########		ED	21S	28E	17	3	4		02/10/1978	02/17/1978
#########	CP	00570	EXP	#########	#########		LE	25S	38E	21	1	4	1		
#########	CP	00571		#########	#########		LE	21S	34E	28	4	1			
#########	CP	00571	EXP	#########	#########		LE	21S	34E	28	4	1			
#########	CP	00573		#########	#########		LE	24S	35E	10	1	4	1	09/28/1978	10/12/1978
#########	CP	00575		#########	#########		LE	22S	36E	27	4	3		11/07/1978	11/13/1978
#########	CP	00576		#########	#########		ED	21S	28E	17	3	4	2	01/07/1987	01/29/1987
#########	CP	00576	EXP 1	#########	#########		ED	21S	28E	17	3	4	1		
#########	CP	00576	EXP 2	#########	#########		ED	21S	28E	17	3	4	1		
#########	CP	00576	EXP 3	#########	#########		ED	21S	28E	17	3	4	1		
#########	CP	00578		#########	#########		LE	21S	33E	11	3	4		01/01/1979	01/06/1979
#########	CP	00579		#########	#########		LE	21S	33E	02	2	2		11/21/1979	11/22/1979
#########	CP	00580		#########	#########		LE	23S	34E	23	3	4	3	02/02/1979	02/09/1979
#########	CP	00581		#########	#########		LE	22S	37E	14	2	2	2	04/16/1979	04/18/1979
#########	CP	00581	EXP	#########	#########		LE	22S	37E	14	2	2	2		
#########	CP	00582	DCL	#########	#########		ED	18S	29E	24					

#########	CP	00583		#########	#########		LE	21S	34E	21	3	4	4		
#########	CP	00583	(E) 1	#########	#########		LE	21S	34E	21	3	4	4	02/15/1979	02/18/1979
#########	CP	00583	(E) 2 EXP	#########	#########		LE	21S	34E	21	3	4	4		
#########	CP	00583	(E) 3	#########	#########		LE	21S	34E	21	3	4	4	06/06/1984	06/07/1984
#########	CP	00583	EXP	#########	#########		LE	21S	34E	21	3	4	4		
#########	CP	00584	DCL	#########	#########		ED	21S	35E	27	3	2			
#########	CP	00585	DCL	#########	#########		ED	21S	35E	30	4	1			
#########	CP	00586	DCL	#########	#########		ED	21S	35E	24	2	4			
#########	CP	00587	DCL	#########	#########		ED	21S	35E	14	1	1			
#########	CP	00588	DCL	#########	#########		ED	21S	34E	33	2	3			
#########	CP	00589	DCL	#########	#########		ED	21S	34E	33	2	3			
#########	CP	00590	DCL	#########	#########		ED	21S	34E	01					
#########	CP	00591	DCL	#########	#########		ED	22S	33E	13	2	3			
#########	CP	00592	DCL	#########	#########		ED	22S	33E	13	2	3			
#########	CP	00593	DCL	#########	#########		ED	22S	35E	06	4	4			
#########	CP	00594	DCL	#########	#########		ED	22S	35E	34	1	2			
#########	CP	00595	DCL	#########	#########		ED	22S	35E	20	2	2			
#########	CP	00596	DCL	#########	#########		ED	22S	34E	11	2	4			
#########	CP	00597	DCL	#########	#########		ED	22S	34E	08	2	2			
#########	CP	00598	DCL	#########	#########		ED	22S	34E	23	1	4			
#########	CP	00599		#########	#########		LE	22S	34E	12	1	1			12/31/1951
#########	CP	00599	DCL	#########	#########		ED	22S	34E	11	1	1			
#########	CP	00600	DCL	#########	#########		ED	21S	33E	25	4	2			
#########	CP	00601	DCL	#########	#########		ED	21S	33E	28	1	2			
#########	CP	00602	DCL	#########	#########		ED	21S	35E	01					
#########	CP	00603		#########	#########		LE	23S	36E	15	4	1	3	02/13/1980	02/16/1980
#########	CP	00604		#########	#########		LE	22S	34E	01	4	4	1	07/10/1979	07/12/1979
#########	CP	00606		#########	#########		LE	23S	34E	23	1	4		07/02/1979	07/26/1979
#########	CP	00606	(E) 1 EXP	#########	#########		LE	23S	34E	23	1	4			
#########	CP	00606	(E) 2 EXP	#########	#########		LE	23S	34E	23	1	4			
#########	CP	00606	(E) 3 EXP	#########	#########		LE	23S	34E	23	1	4			
#########	CP	00606	(E) 4 EXP	#########	#########		LE	23S	34E	23	1	4			
#########	CP	00607		#########	#########		LE	25S	37E	19	1	2	2	05/04/1980	05/05/1980
#########	CP	00608		#########	#########		LE	25S	37E	19	1	1	1	03/20/1980	03/26/1980
#########	CP	00609		#########	#########		LE	22S	36E	22	4	3	1	06/06/1980	06/28/1980
#########	CP	00611		#########	#########		LE	21S	34E	06	1	3		03/24/1980	03/26/1980
#########	CP	00612		#########	#########		LE	23S	35E	18	1	4	4		
#########	CP	00612	(1) EXP	#########	#########		LE	23S	35E	18	1	4	4		
#########	CP	00612	(2) EXP	#########	#########		LE	23S	35E	18	1	4	4		
#########	CP	00612	EXP	#########	#########		LE	23S	35E	18	1	4	4		
#########	CP	00613	EXP	#########	#########		LE	23S	34E	07	4	1	3		
#########	CP	00614		#########	#########		LE	23S	35E	29	2	3	4		
#########	CP	00614	EXP	#########	#########		LE	23S	35E	29	3	3	4		
#########	CP	00615	EXP	#########	#########		LE	23S	34E	06	4	4	4		
#########	CP	00616	EXP	#########	#########		LE	23S	35E	21	1	1	2		
#########	CP	00618		#########	#########		LE	22S	34E	22	4	2	2	05/01/1980	05/05/1980
#########	CP	00619		#########	#########		LE	25S	37E	20	3	1		05/26/1980	05/28/1980
#########	CP	00620		#########	#########		LE	25S	37E	20	1	3	3	05/21/1980	05/24/1980
#########	CP	00621	EXPL	#########	#########		LE	23S	36E	36	2	2	3	07/01/1980	07/08/1980
#########	CP	00622	EXP	#########	#########		LE	22S	34E	14	2	4	3		
#########	CP	00623		#########	#########		LE	18S	33E	13	1	1	1	05/10/1982	05/10/1982
#########	CP	00624	EXP	#########	#########		LE	25S	35E	11	1	1	4		
#########	CP	00625		#########	#########		LE	26S	38E	19	1	4	1	09/30/1980	10/03/1980
#########	CP	00627		#########	#########		ED	21S	28E	17	3	2		05/12/1982	05/15/1982
#########	CP	00627	POD2	#########	#########		ED	21S	28E	17	3	2	1		
#########	CP	00628		#########	#########		LE	22S	37E	18	1	2		11/04/1980	11/19/1980
#########	CP	00629	(E) 1 EXP	#########	#########		LE	23S	34E	08	3	4	4		
#########	CP	00629	(E) 2 EXP	#########	#########		LE	21S	34E	08	3	4	4		
#########	CP	00629	EXP	#########	#########		LE	23S	34E	08	3	4	4		
#########	CP	00630	EXP	#########	#########		ED	20S	31E	16	2	1	4		
#########	CP	00631	EXP	#########	#########		ED	21S	28E	35	1	2	3		
#########	CP	00634	EXPL	#########	#########		LE	23S	36E	36	1	2	1	06/08/1981	06/15/1981
#########	CP	00635		#########	#########		LE	21S	35E	30	3	4	2	04/26/1981	04/30/1981
#########	CP	00636	EXP	#########	#########		LE	18S	32E	07	4	4			
#########	CP	00637	(1)	#########	#########		LE	23S	34E	15	4	3	3	07/06/1981	07/09/1981
#########	CP	00637	EXP	#########	#########		LE	23S	34E	15	4	3	3		
#########	CP	00638		#########	#########		LE	25S	37E	29	1	1		09/04/1981	09/05/1981
#########	CP	00639	EXPL	#########	#########		LE	19S	32E	20	1	3		02/09/1982	02/10/1982
#########	CP	00640	EXPL	#########	#########		LE	19S	32E	19	2	2		02/08/1982	02/09/1982
#########	CP	00641	EXPL	#########	#########		ED	19S	31E	36	1	4		02/11/1982	02/12/1982
#########	CP	00642	EXPL	#########	#########		ED	19S	31E	25	2	2		02/10/1982	02/01/1982
#########	CP	00643	EXP	#########	#########		LE	19S	28E	18	1	2	1		
#########	CP	00644		#########	#########		LE	20S	30E	04	3	4	1		
#########	CP	00645		#########	#########		LE	20S	30E	04	3	4	3		

#########	CP	00646		#########	#########		ED	19S	29E	07	4	1	1		
#########	CP	00648		#########	#########		LE	20S	30E	04	3	3	4		
#########	CP	00649		#########	#########		LE	23S	34E	10	1	4	3		
#########	CP	00649	(E) 1 EXP	#########	#########		LE	23S	34E	10	1	4			
#########	CP	00649	(E) 2 EXP	#########	#########		LE	23S	34E	10	1	4			
#########	CP	00649	(E) 3 EXP	#########	#########		LE	23S	34E	10	1	4			
#########	CP	00649	EXP	#########	#########		LE	23S	34E	10	1	4			
#########	CP	00650		#########	#########		ED	21S	38E	17	3			05/16/1982	05/19/1982
#########	CP	00651	EXPL	#########	#########		LE	23S	36E	36	1	3	2	06/21/1982	07/01/1982
#########	CP	00652	EXPL	#########	#########		LE	24S	37E	25	2			07/20/1982	07/27/1982
#########	CP	00653	DCL	#########	#########		LE	20S	33E	04	4	4			
#########	CP	00654	DCL	#########	#########		LE	20S	34E	12	4	4			
#########	CP	00655	DCL	#########	#########		LE	20S	34E	14	1	3			
#########	CP	00656	DCL	#########	#########		LE	20S	34E	04	4	4	4		
#########	CP	00657	DCL	#########	#########		LE	20S	34E	17	3	3			
#########	CP	00658	DCL	#########	#########		LE	19S	33E	26	4	2	2		
#########	CP	00659	EXP	#########	#########		LE	21S	35E	30	4	4			
#########	CP	00660	EXP	#########	#########		ED	21S	38E	17	3	4	4		
#########	CP	00661		#########	#########		LE	25S	37E	20	1	3	3	08/08/1983	08/08/1983
#########	CP	00662		#########	#########		LE	22S	37E	15	1	3	3	07/16/1983	07/20/1983
#########	CP	00663		#########	#########		LE	24S	37E	24	3	1	1	09/29/1983	10/07/1983
#########	CP	00664		#########	#########		LE	21S	36E	23	2			05/18/1984	05/25/1984
#########	CP	00665		#########	#########		LE	20S	34E	24	4	1		05/25/1984	05/28/1984
#########	CP	00666		#########	#########		LE	22S	37E	05	2			08/27/1984	08/27/1984
#########	CP	00667		#########	#########		LE	21S	35E	20	3	2		09/25/1984	09/25/1984
#########	CP	00668	EXP	#########	#########		LE	21S	34E	23	4	4			
#########	CP	00670		#########	#########		ED	21S	36E	05	4	4	1		
#########	CP	00671		#########	#########		ED	20S	38E	33	3	1		02/28/1985	03/05/1985
#########	CP	00672		#########	#########		LE	18S	32E	07	4	4		01/22/1985	01/29/1985
#########	CP	00673	EXP	#########	#########		LE	22S	37E	15	2	2			
#########	CP	00674		#########	#########		LE	22S	37E	15	1	1		03/19/1985	03/27/1985
#########	CP	00675		#########	#########		LE	22S	37E	15	1	2	2	04/09/1985	04/12/1985
#########	CP	00676		#########	#########		LE	21S	36E	18	4	4	1	04/29/1993	04/30/1993
#########	CP	00676	EXP	#########	#########		LE	21S	37E	18	4	4			
#########	CP	00677		#########	#########		LE	18S	32E	26	1	1		05/09/1985	05/09/1985
#########	CP	00678		#########	#########		ED	21S	38E	17	3			06/07/1985	06/24/1985
#########	CP	00679		#########	#########		LE	22S	37E	15	3	3		05/20/1985	05/20/1985
#########	CP	00680	EXP	#########	#########		LE	19S	34E	25	4	3	3		
#########	CP	00681		#########	#########		ED	19S	29E	34	3	1	1	04/23/1986	04/23/1986
#########	CP	00682	EXPL	#########	#########		LE	23S	36E	36	1	2	4	09/04/1985	09/15/1985
#########	CP	00683		#########	#########		LE	19S	34E	25	4	3	3	07/18/1985	07/20/1985
#########	CP	00684		#########	#########		LE	22S	37E	15	1	1		07/24/1985	08/01/1985
#########	CP	00685	(1) EXP	#########	#########		LE	21S	36E	11	4	2			
#########	CP	00685	ENLRG	#########	#########		LE	21S	36E	11	4	2			
#########	CP	00687		#########	#########		LE	23S	38E	08	2	1			10/01/1985
#########	CP	00688		#########	#########		LE	23S	38E	20	4	4			10/01/1985
#########	CP	00689		#########	#########		LE	18S	33E	13	1	2		12/07/1985	12/07/1985
#########	CP	00690		#########	#########		LE	21S	36E	03	4	4		11/30/1985	11/30/1985
#########	CP	00691		#########	#########		LE	18S	33E	24	2	4		01/07/1986	01/14/1986
#########	CP	00692	EXP	#########	#########		LE	21S	36E	10	1	1	3		
#########	CP	00693		#########	#########		LE	21S	36E	08	1	2	1		
#########	CP	00694		#########	#########		LE	21S	36E	04	1				
#########	CP	00695		#########	#########		LE	21S	36E	09	4	2	4		
#########	CP	00696		#########	#########		LE	21S	36E	09	3	1	1		
#########	CP	00697		#########	#########		LE	21S	36E	04	4	2	3		
#########	CP	00699		#########	#########		LE	22S	37E	15	1			06/02/1986	06/02/1986
#########	CP	00700		#########	#########		LE	21S	37E	23	2			09/08/1986	09/10/1986
#########	CP	00701		#########	#########		LE	18S	33E	11	3	1		10/20/1986	10/20/1986
#########	CP	00701	(9) EXP	#########	#########		LE	18S	33E	11	3	1			
#########	CP	00702	(9) EXP	#########	#########		LE	18S	33E	11	3	1			
#########	CP	00702	EXP	#########	#########		LE	18S	33E	11	3	1	4		
#########	CP	00703		#########	#########		ED	19S	29E	36	1	4		12/02/1986	12/02/1986
#########	CP	00703	(3) EXP	#########	#########		LE	19S	29E	36	1	4			
#########	CP	00703	(5) EXP	#########	#########		ED	19S	29E	36	1	4			
#########	CP	00703	(6) EXP	#########	#########		ED	19S	29E	36	1	4			
#########	CP	00704		#########	#########		LE	22S	34E	22	4	2		12/15/1986	12/17/1986
#########	CP	00705	DCL	#########	#########		ED	21S	38E	17	3	4	1		
#########	CP	00705	REPAR	#########	#########		ED	21S	38E	17	3	4	1		
#########	CP	00706		#########	#########		LE	22S	37E	24	3	1	3	12/29/1986	12/31/1986
#########	CP	00708		#########	#########		LE	22S	37E	15				04/13/1987	04/15/1987
#########	CP	00709		#########	#########		LE	22S	37E	15	3	4	2	04/28/1987	04/29/1987
#########	CP	00710		#########	#########		LE	25S	37E	19	2	2	3	06/28/1987	07/12/1987
#########	CP	00711		#########	#########		LE	21S	37E	28	2	4		10/01/1987	10/02/1987
#########	CP	00722	DCL	#########	#########		ED	19S	31E	33	1				

#########	CP	00723	DCL	#########	#########		XX	19S	31E	33	1	1	2		
#########	CP	00724	DCL	#########	#########		XX	19S	31E	28	3	3	4		
#########	CP	00725	DCL	#########	#########		XX	19S	31E	28	3	3	1		
#########	CP	00726		#########	#########		LE	21S	37E	33	4	2		02/23/1988	02/23/1988
#########	CP	00727		#########	#########		LE	22S	36E	05	2	3	1	04/22/1989	04/26/1989
#########	CP	00727	CLW	#########	#########		LE	22S	36E	05	2	3	1	05/12/1988	05/19/1988
#########	CP	00734		#########	#########		LE	21S	36E	10	1			06/18/1988	06/22/1988
#########	CP	00735		#########	#########		LE	21S	37E	28	4	2		07/26/1988	07/27/1988
#########	CP	00736		#########	#########		LE	21S	37E	27	1	3		09/10/1988	09/10/1988
#########	CP	00737		#########	#########		LE	23S	36E	15	3	1	4	08/24/1988	08/24/1988
#########	CP	00738	EXP	#########	#########		LE	23S	36E	14	3	4			
#########	CP	00739		#########	#########		ED	19S	29E	35	4	4	3	12/09/1988	12/10/1988
#########	CP	00739	(E) 1 EXP	#########	#########		ED	19S	29E	35	4				
#########	CP	00739	EXP	#########	#########		ED	19S	29E	35	4				
#########	CP	00740		#########	#########		ED	20S	29E	12	3	3	2	02/14/1989	02/19/1989
#########	CP	00741		#########	#########		ED	19S	29E	34	2	3	1	04/17/1989	04/20/1989
#########	CP	00742		#########	#########		ED	19S	30E	31	3	1	3	08/04/1989	08/04/1989
#########	CP	00743	EXP	#########	#########		ED	20S	29E	05	4	2			
#########	CP	00744		#########	#########		LE	22S	34E	09	2	1		10/06/1989	10/06/1989
#########	CP	00745		#########	#########		ED	20S	29E	12	3	1	4	12/09/1989	12/09/1989
#########	CP	00746	EXP	#########	#########		ED	20S	28E	32	4	3	1		
#########	CP	00748		#########	#########		LE	20S	33E	01	2			06/01/1990	06/02/1990
#########	CP	00749		#########	#########		LE	21S	37E	28	3	4	2	06/15/1990	06/22/1990
#########	CP	00750		#########	#########		LE	20S	34E	07	4	3		06/20/1990	06/20/1990
#########	CP	00751		#########	#########		LE	22S	34E	11	2	4		07/05/1990	07/06/1990
#########	CP	00752	EXP	#########	#########		ED	20S	29E	15	3	1			
#########	CP	00753		#########	#########		LE	22S	35E	14	2	2		07/11/1990	07/18/1990
#########	CP	00755		#########	#########		LE	21S	35E	17	4	3	1	08/22/1990	08/29/1990
#########	CP	00756		#########	#########		LE	22S	37E	09	4	4	2	10/26/1990	10/30/1990
#########	CP	00758	EXPL	#########	#########		LE	18S	33E	04	3			05/08/1991	05/10/1991
#########	CP	00759	EXP	#########	#########		ED	20S	29E	28	2	4			
#########	CP	00760		#########	#########		LE	21S	36E	35	4	4	1		
#########	CP	00761		#########	#########		LE	22S	36E	01	1	3	4		
#########	CP	00762		#########	#########		LE	23S	37E	09	1	1		05/01/1991	05/09/1991
#########	CP	00763	EXP	#########	#########		LE	22S	36E	01	3	2	2	10/07/1991	10/11/1991
#########	CP	00765	DCL	#########	#########		LE	21S	33E	13	2	3			
#########	CP	00766	DCL	#########	#########		LE	21S	33E	13	2	3			
#########	CP	00777		#########	#########		LE	25S	37E	20	3	2	4	10/12/1992	10/16/1992
#########	CP	00782		#########	#########		LE	25S	37E	24	1	1	2		
#########	CP	00783		#########	#########		LE	25S	37E	23	1	2	1		
#########	CP	00784		#########	#########		LE	25S	37E	23	1	4	3		
#########	CP	00788		#########	#########		ED	20S	30E	36	1	1	1		
#########	CP	00806		#########	#########		ED	19S	34E	04	4	4			
#########	CP	00806	CLW	#########	#########		XX	19S	36E	04	4	4	3	12/26/1995	12/26/1995
#########	CP	00818		#########	#########		LE	18S	30E	26	4	1			
#########	CP	00819		#########	#########		LE	18S	30E	32	4	2			
#########	CP	00820		#########	#########		LE	19S	29E	13	4	2			
#########	CP	00821		#########	#########		LE	19S	29E	25	4	4			
#########	CP	00822		#########	#########		LE	19S	30E	15	4	4			
#########	CP	00823		#########	#########		LE	19S	30E	17	3	1			
#########	CP	00824		#########	#########		LE	19S	30E	20	1	4			
#########	CP	00825		#########	#########		LE	19S	30E	28	4	3			
#########	CP	00827		#########	#########		LE	19S	30E	35	3	3			
#########	CP	00828		#########	#########		LE	19S	30E	35	1	1			
#########	CP	00829		#########	#########		LE	19S	31E	16	4	2			
#########	CP	00830		#########	#########		LE	20S	29E	04	1	2			
#########	CP	00831		#########	#########		LE	20S	29E	10	2	2			
#########	CP	00832		#########	#########		LE	20S	29E	12	3	2			
#########	CP	00833		#########	#########		LE	20S	29E	16	2	1			
#########	CP	00834		#########	#########		LE	20S	30E	06	3	2			
#########	CP	00835		#########	#########		LE	21S	37E	34	3	2	3	02/21/1994	02/25/1994
#########	CP	00836		#########	#########		ED	19S	28E	18	1	1			01/01/1965
#########	CP	00837		#########	#########		ED	19S	28E	18	1	1			
#########	CP	00838		#########	#########		ED	19S	28E	18	1	1			01/01/1965
#########	CP	00839		#########	#########		LE	24S	35E	30	3	4			01/01/1963
#########	CP	00842		#########	#########		LE	24S	35E	24	4	2			01/01/1962
#########	CP	00843		#########	#########		LE	23S	35E	36	2	4			01/01/1920
#########	CP	00844		#########	#########		LE	25S	37E	17	3	3			01/01/1920
#########	CP	00845		#########	#########		LE	24S	35E	10	3	1			01/01/1962
#########	CP	00847		#########	#########		LE	24S	36E	22	4	2			01/01/1930
#########	CP	00851		#########	#########		ED	20S	28E	31	2	1	4	09/14/1995	09/14/1995
#########	CP	00854		#########	#########		LE	21S	33E	33	2	1	1		
#########	CP	00855		#########	#########		LE	23S	37E	20	3	3			
#########	CP	00856		#########	#########		LE	20S	28E	20	2	2			

########	CP	00857		########	########		LE	26S	36E	05	1	1			
########	CP	00865		########	########		LE	22S	34E	20	4	1	1		
########	CP	00865	-2	########	########		LE	22S	34E	20	3	1			
########	CP	00865	2	########	########		LE	22S	34E	20	3	1			
########	CP	00865	3	########	########		LE	22S	34E	20	3	1			
########	CP	00866		########	########		LE	21S	35E	30	3	4	2	09/24/1997	09/24/1997
########	CP	00867		########	########		LE	21S	35E	33	1	4	2	09/24/1997	09/24/1997
########	CP	00868		########	########		LE	21S	35E	33	1	4	1		
########	CP	00868	EXP	########	########		LE	21S	37E	23	2	4	3		
########	CP	00871		########	########		LE	22S	37E	09	3			09/29/1997	09/29/1997
########	CP	00872		########	########		LE	23S	34E	08	1	1	1	09/29/1997	10/03/1997
########	CP	00873		########	########		ED	21S	33E	33	2	1	1	01/02/1998	01/05/1998
########	CP	00875		########	########		LE	19S	34E	05	3	4	3	01/07/1998	01/07/1998
########	CP	00877		########	########		LE	21S	37E	06	2	4	3	02/26/1998	02/26/1998
########	CP	00879		########	########		LE	24S	36E	09	3	1			
########	CP	00881		########	########		LE	21S	37E	22	4	4	3	09/04/1999	09/07/1999
########	CP	00882		########	########		LE	21S	36E	23	2				
########	CP	00883		########	########		LE	19S	33E	30	3	4			
########	CP	00886		########	########		LE	24S	37E	35	4	3			
########	CP	00887		########	########		LE	24S	36E	04				02/15/2000	02/16/2000
########	CP	00888		########	########		LE	25S	37E	18	2	2	4		
########	CP	00889		########	########		LE	25S	37E	07	3	3	2		
########	CP	00890		########	########		LE	25S	36E	13	3	4	4		
########	CP	00891		########	########		LE	25S	37E	18	2	2	3		
########	CP	00892		########	########		LE	25S	37E	18	2	2	3		
########	CP	00893		########	########		LE	25S	37E	18	2	2	4		
########	CP	00894		########	########		LE	25S	37E	18	2	2	4		
########	CP	00895		########	########		LE	21S	37E	20	1	1		03/17/2000	03/17/2000
########	CP	00896		########	########		ED	18S	31E	14	4	4	1		
########	CP	00898		########	########		LE	21S	35E	30	4	3			
########	CP	00899		########	########		LE	24S	36E	04				08/10/2000	08/12/2000
########	CP	00900		########	########		LE	25S	37E	32	4	3	4		10/18/1999
########	CP	00901		########	########		LE	25S	37E	32	4	3	4		01/29/1999
########	CP	00902		########	########		LE	25S	37E	32	4	3	4		01/28/1999
########	CP	00903		########	########		LE	25S	37E	32	4	3	4		01/27/1999
########	CP	00904		########	########		LE	25S	37E	32	4	3	4		01/26/1999
########	CP	00905		########	########		LE	25S	37E	32	4	3	4		01/25/1999
########	CP	00906		########	########		LE	25S	37E	32	4	3	4		01/27/1998
########	CP	00907		########	########		LE	21S	35E	24	2	4	1	10/30/2000	10/30/2000
########	CP	00908		########	########		LE	21S	35E	27	3	2	3	10/31/2000	10/31/2000
########	CP	00909		########	########		LE	25S	37E	35	4	4	4	01/22/2001	01/24/2001
########	CP	00910		########	########		LE	24S	36E	04	1	3		07/11/2001	07/12/2001
########	CP	00911		########	########		LE	22S	37E	21	4	4	4		
########	CP	00912		########	########		LE	24S	37E	11	1	1	1	10/02/2001	10/02/2001
########	CP	00914	EXPL	########	########		LE	21S	37E	36	1	3	4	09/30/2002	09/30/2002
########	CP	00916		########	########		LE	21S	35E	30	4	3	1	10/18/2003	10/18/2003
########	CP	00917		########	########		LE	21S	35E	30	3	2	3	11/10/2003	11/10/2003
########	CP	00918		########	########		ED	19S	28E	13	2	1	2		
########	CP	00919		########	########		ED	20S	28E	33	3	1	2		12/31/1949
########	CP	00920		########	########		ED	20S	28E	33	1	4	2		12/31/1962
########	CP	00921		########	########		ED	20S	28E	33	1	3	2		12/31/1949
########	CP	00922		########	########		ED	20S	28E	33	3	3	2		12/31/1949
########	CP	00923		########	########		ED	20S	28E	33	1	4	2		12/31/1962
########	CP	00924		########	########		ED	20S	29E	30	2	3	3		
########	CP	00925		########	########		LE	23S	36E	22	4	4	4	10/16/2004	10/20/2004
########	CP	00926		########	########		ED	20S	28E	01	1	1	4		
########	CP	00929	EXPLORE	########	########		LE	22S	37E	02	3	3	3		
########	CP	00930		########	########		LE	21S	38E	32	1	4	4		
########	CP	00931		########	########		LE	21S	38E	32	1	4	2		
########	CP	00932		########	########		LE	21S	38E	32	3	2	2		
########	CP	00933		########	########		LE	22S	34E	12	1	1	1	06/20/2005	06/20/2005
########	CP	00934		########	########		LE	22S	34E	01	2	1	2	09/01/2005	09/01/2005
########	CP	00935	POD1	########	########		LE	24S	38E	08	1	1			
########	CP	00936	POD1	########	########		ED	20S	29E	30	2	4	3		12/31/1929
########	CP	00937		########	########		LE	24S	36E	34	1	3	3	11/27/2006	11/29/2006
########	CP	00937	POD1	########	########		LE	24S	36E	34	1	3	3		
########	CP	00938	POD1	########	########		LE	25S	36E	33	4	4	4	05/10/2006	05/12/2006
########	CP	00939	POD1	########	########		LE	21S	35E	07	2	1	4		12/31/1939
########	CP	00940	POD1	########	########		LE	21S	35E	07	2	1	4		12/31/1939
########	CP	00941	POD1	########	########		LE	21S	36E	22	2	3	3	10/12/2006	10/12/2006
########	CP	00942	POD1	########	########		LE	20S	34E	27	3	3	4		
########	CP	00943	POD1	########	########		LE	21S	37E	34	1	3	1	01/09/2007	01/09/2007
########	CP	00944	POD1	########	########		LE	22S	34E	03	1	3	2		
########	CP	00965	POD1	########	########		LE	21S	37E	28	4	3	1	01/07/2008	01/10/2008

#########	CP	00966	POD1	#########	#########		LE	21S	37E	28	4	3	1		
#########	CP	00970	POD1	#########	#########		LE	24S	36E	08	4	2	3	01/11/2008	01/11/2008
#########	CR	00003	DCL	#########	#########		CO	28N	24E	21	3	2			
#########	CR	00006	DCL	#########	#########		SF	23N	20E	34	1	1	1	06/30/1962	
#########	CR	00007		#########	#########		SM								11/06/1970
#########	CR	00008	DCL	#########	#########	MORA	SM								08/15/1966
#########	CR	00010	EXPL	#########	#########	MORA	MO								
#########	CR	00011	EXPL	#########	#########	MORA	MO								
#########	CR	00012	EXPL	#########	#########	MORA	MO								
#########	CR	00013	EXP	#########	#########	MAXWELL	CO								
#########	CR	00014		#########	#########	MORA	MO							06/04/1974	06/06/1974
#########	CR	00015		#########	#########	JOHN SCOL	MO								02/08/1972
#########	CR	00015	S-1	#########	#########	JOHN SCOL	MO								03/24/1972
#########	CR	00015	S-2	#########	#########	JOHN SCOL	MO								03/03/1973
#########	CR	00018		#########	#########	MAXWELL	CO							05/17/1973	05/22/1973
#########	CR	00020		#########	#########	MAXWELL	CO							06/04/1973	06/13/1973
#########	CR	00028	POD2	#########	#########	MORA	MO							02/01/2006	02/08/2006
#########	CR	00032		#########	#########	MORA	XX								
#########	CR	00032	S-1	#########	#########	MORA	XX								04/23/1977
#########	CR	00032	S-2	#########	#########		XX								
#########	CR	00032	S-3	#########	#########	MORA	MO								
#########	CR	00033	EXP	#########	#########		MO	23N	17E	12	4				
#########	CR	00036		#########	#########		CO							07/18/1973	08/02/1973
#########	CR	00037		#########	#########	MORA	XX								03/31/1970
#########	CR	00041		#########	#########	ROCIADA C	XX							08/13/1973	08/17/1973
#########	CR	00042	EXP	#########	#########	MORA	MO								
#########	CR	00042	EXPIRED	#########	#########	MORA	MO								06/30/1974
#########	CR	00043		#########	#########	MAXWELL	CO							07/12/1973	07/12/1973
#########	CR	00044		#########	#########	MAXWELL	XX							07/15/1973	07/18/1973
#########	CR	00044	REPAR EXP	#########	#########	MAXWELL	XX								
#########	CR	00045		#########	#########	MAXWELL	XX	24N	19E	36	2	2	4	07/17/1973	07/17/1973
#########	CR	00046		#########	#########	MAXWELL	XX							07/16/1973	07/17/1973
#########	CR	00048		#########	#########	MORA	MO							09/20/1973	09/20/1973
#########	CR	00049		#########	#########	MORA	MO							09/18/1973	09/18/1973
#########	CR	00051	EXP	#########	#########	MORA	MO								
#########	CR	00052		#########	#########	MAXWELL	CO							12/15/1973	12/22/1973
#########	CR	00053	EXP	#########	#########	MAXWELL	CO								
#########	CR	00054	EXP	#########	#########	MAXWELL	XX								
#########	CR	00055		#########	#########	MORA	XX							08/03/1974	08/26/1974
#########	CR	00058	EXP	#########	#########	MAXWELL	XX								
#########	CR	00059		#########	#########	MAXWELL	CO							11/15/1973	12/20/1973
#########	CR	00061		#########	#########	MAXWELL	XX							10/16/1973	10/19/1973
#########	CR	00062	EXP	#########	#########	MORA	MO								
#########	CR	00063		#########	#########	MAXWELL	CO							10/15/1973	10/16/1973
#########	CR	00064		#########	#########	MORA LAND	XX							10/01/1973	10/09/1973
#########	CR	00064	(1)	#########	#########	MORA	XX							09/02/1974	09/10/1974
#########	CR	00064	2	#########	#########	MORA	MO							09/02/1974	09/10/1974
#########	CR	00065		#########	#########	MAXWELL	CO	27N	17E	23	4	1	1	10/25/1973	10/29/1973
#########	CR	00066		#########	#########	MAXWELL	XX							10/20/1973	10/22/1973
#########	CR	00067		#########	#########	MAXWELL	XX							01/31/1974	04/30/1974
#########	CR	00068		#########	#########	MORA	XX							11/06/1973	11/14/1973
#########	CR	00069		#########	#########	MORA	XX							12/03/1973	12/05/1973
#########	CR	00070		#########	#########	MORA	XX							11/27/1973	12/02/1973
#########	CR	00071		#########	#########	MAXWELL	CA							11/19/1973	12/01/1973
#########	CR	00072		#########	#########	MORA	MO							06/10/1974	06/14/1974
#########	CR	00073		#########	#########	MORA	SM							02/28/1974	03/03/1974
#########	CR	00077		#########	#########	MAXWELL	XX							12/03/1973	12/05/1973
#########	CR	00078		#########	#########	MORA	SM							05/30/1974	06/04/1974
#########	CR	00079		#########	#########	MORA	SM							03/19/1974	04/22/1974
#########	CR	00082		#########	#########	MORA	MO							03/15/1979	03/16/1979
#########	CR	00083		#########	#########		MO	19N	21E	23				07/31/1974	
#########	CR	00084	EXP	#########	#########		MO	19N	21E	24	3	3			
#########	CR	00085		#########	#########	MORA	MO								
#########	CR	00086		#########	#########	MAXWELL	CO							02/16/1974	02/23/1974
#########	CR	00089	EXP	#########	#########	MORA	XX								
#########	CR	00091		#########	#########		CO	23N	23E	03	1	2			11/30/1974
#########	CR	00093		#########	#########	MORA	MO	19N	17E	15				03/27/1974	04/11/1974
#########	CR	00094		#########	#########	MORA	XX							04/11/1974	04/11/1974
#########	CR	00097		#########	#########	MORA	XX							11/11/1974	11/28/1974
#########	CR	00100	EXP	#########	#########		SM	17N	14E	07	4	2	3		
#########	CR	00101		#########	#########	MAXWELL	CO							04/29/1974	05/01/1974
#########	CR	00102		#########	#########	MAXWELL	XX							05/02/1974	05/07/1974
#########	CR	00103	EXP	#########	#########	MAXWELL	CO	26N	16E	29	2				
#########	CR	00105		#########	#########	MAXWELL	CO	28N	16E	07	1	1		05/08/1974	05/12/1974

########	CR	00106		########	########		CO	25N	24E	05	3	3		07/06/1974	07/08/1974
########	CR	00107		########	########	MORA	SM							10/21/1974	10/25/1974
########	CR	00109		########	########	MORA	SM							08/09/1974	08/12/1974
########	CR	00113	EXP	########	########		MO	21N	22E	14	3	2	4		
########	CR	00114		########	########	MORA	XX							07/23/1974	08/03/1974
########	CR	00115		########	########	MORA	XX							08/16/1974	08/22/1974
########	CR	00118		########	########		XX	31N	24E	01	4	2		07/10/1974	07/15/1974
########	CR	00127		########	########	MORA	XX							09/02/1974	09/09/1974
########	CR	00128		########	########	MORA	XX							07/21/1974	07/24/1974
########	CR	00129		########	########	MORA	XX							08/07/1974	08/08/1974
########	CR	00130		########	########	MORA	XX							07/27/1974	08/02/1974
########	CR	00132		########	########	MORA	MO								
########	CR	00133		########	########	MAXWELL	XX							08/05/1974	08/07/1974
########	CR	00134		########	########	MAXWELL	XX							06/12/1974	
########	CR	00135		########	########		XX	30N	24E	23	3	1		08/05/1974	08/30/1974
########	CR	00137		########	########	MORA	MO	21N	17E	10	3	1		12/28/1974	02/07/1975
########	CR	00138		########	########	MORA	MO								12/31/1954
########	CR	00139		########	########	MORA	SM	19N	15E	25				10/25/1974	10/29/1974
########	CR	00141		########	########	MAXWELL	CO	31N	24E	30	3	4	4	07/31/1975	07/31/1975
########	CR	00142		########	########	MORA	XX	22N	16E	33	3	2		08/02/1974	08/16/1974
########	CR	00143		########	########	MORA	MO							08/15/1974	08/21/1974
########	CR	00144		########	########	MAXWELL	XX							08/19/1974	08/24/1974
########	CR	00145		########	########	MAXWELL	CO	26N	15E	12	4	1	1	11/15/1974	12/12/1974
########	CR	00146	EXP	########	########	MORA	XX								
########	CR	00147	EXP	########	########	ONAVA QU	XX								
########	CR	00148	EXPL	########	########	MORA	XX								
########	CR	00149	EXP	########	########	MAXWELL	CO	25N	23E	29	1				
########	CR	00152		########	########	MAXWELL	CO	26N	15E	12	4	1	1	02/01/1975	02/21/1975
########	CR	00153		########	########	MAXWELL	CO	30N	24E	08				09/12/1974	09/20/1974
########	CR	00154		########	########	MAXWELL	CO							09/13/1974	
########	CR	00155		########	########	RAINSVILLE	XX							09/18/1974	09/27/1974
########	CR	00156		########	########	LAS VEGAS	SM							10/22/1974	10/25/1974
########	CR	00157		########	########	MORA	SM	18N	16E	18				10/18/1974	10/22/1974
########	CR	00158	EXP	########	########	MORA	XX								
########	CR	00159		########	########	MO	XX							09/02/1974	09/27/1974
########	CR	00159	S	########	########		XX							08/27/1976	08/27/1976
########	CR	00159	S-2	########	########		XX							12/21/1976	12/27/1976
########	CR	00160		########	########	SAPELLO Q	XX							09/16/1974	09/18/1974
########	CR	00161		########	########	MORA	MO							10/08/1974	10/23/1974
########	CR	00162		########	########		MO	20N	23E	29	3	1	1	11/30/1974	01/31/1975
########	CR	00163		########	########	MORA	XX							02/10/2005	02/16/2005
########	CR	00164		########	########	MAXWELL	CO	31N	24E	20	1	2		10/25/1974	10/28/1974
########	CR	00165	EXP	########	########	MORA	XX								
########	CR	00166	EXP	########	########	MORA	XX								
########	CR	00167	EXP	########	########		CO								
########	CR	00168		########	########	MORA	SM							10/29/1974	11/25/1974
########	CR	00168	REPAR	########	########	MORA QUA	SM							09/03/1975	09/03/1975
########	CR	00169		########	########	MORA	SM							12/03/1974	12/18/1974
########	CR	00170		########	########	LAS VEGAS	XX							02/08/1975	02/12/1975
########	CR	00172		########	########	MAXWELL	CO	31N	24E	20	3	4		11/08/1974	11/30/1974
########	CR	00173	EXP	########	########		XX								
########	CR	00174		########	########		XX	20N	24E	31	2	3	3	12/31/1974	02/28/1975
########	CR	00175		########	########	MAXWELL	XX								12/31/1974
########	CR	00176		########	########	MORA	MO							01/05/1975	01/22/1975
########	CR	00178		########	########	MORA	MO							07/22/1975	07/24/1975
########	CR	00180		########	########	JOHN SCOI	MO							07/14/1975	07/18/1975
########	CR	00181		########	########	JOHN SCOI	MO							07/18/1975	07/22/1975
########	CR	00182		########	########		CO	24N	16E	06				04/15/1975	05/10/1975
########	CR	00182	EXP	########	########		CO	24N	16E	06					
########	CR	00182	REPAR	########	########		CO	24N	16E	06				09/25/1978	09/26/1978
########	CR	00183	EXP	########	########	MORA	XX								
########	CR	00185		########	########		SM							01/03/1975	01/07/1975
########	CR	00186	EXP	########	########	SAPELLO Q	XX								
########	CR	00189		########	########	MORA	MO							01/13/1974	02/05/1975
########	CR	00190		########	########	MORA	XX							01/05/1975	05/23/1975
########	CR	00191		########	########	MORA	XX							02/12/1975	02/26/1975
########	CR	00192		########	########	HOLMAN Q	MO							02/28/1975	04/07/1975
########	CR	00193		########	########		MO	19N	23E	10	1	4	4	03/31/1975	04/30/1975
########	CR	00195		########	########		MO	23N	18E	05	3	4	3	03/10/1975	03/12/1975
########	CR	00196		########	########	MORA	MO							07/03/1975	07/09/1975
########	CR	00197	EXP	########	########	HOLMAN Q	XX								
########	CR	00198		########	########	MORA	XX							02/27/1975	03/07/1975
########	CR	00199		########	########	MAXWELL	CO	31N	24E	17	3			04/05/1975	05/01/1975
########	CR	00200		########	########	MORA	MO							04/21/1975	05/14/1975

########	CR	00201		########	########	MORA	MO							04/03/1975	04/06/1975
########	CR	00202		########	########	MORA	MO							03/25/1975	03/27/1975
########	CR	00203		########	########		MO	23N	18E	05	3	4	3	03/30/1975	04/03/1975
########	CR	00204		########	########		MO	23N	18E	05	3	1	4	03/27/1975	03/30/1975
########	CR	00207		########	########	MAXWELL	XX							06/19/1975	07/11/1975
########	CR	00208		########	########	MAXWELL	XX							04/06/1976	04/09/1976
########	CR	00209		########	########	MAXWELL	XX							06/13/1975	06/13/1975
########	CR	00210		########	########	MAXWELL	XX							05/30/1975	06/12/1975
########	CR	00211		########	########	MAXWELL	CO							05/14/1975	05/20/1975
########	CR	00213		########	########		CO	23N	23E	08	4	3		07/31/1975	07/31/1975
########	CR	00214	CLW	########	########	COLFAX CO	CO	24N	16E	34	4			08/27/1900	08/30/1988
########	CR	00215		########	########		CO	15N	25E	33				07/24/1975	07/31/1975
########	CR	00217		########	########	MAXWELL	XX								
########	CR	00218		########	########	MORA	MO							05/02/1975	07/18/1975
########	CR	00219		########	########	MORA	MO							07/06/1975	07/10/1975
########	CR	00220	EXP	########	########	LAS VEGAS	SM								
########	CR	00222		########	########	MAXWELL	CO							06/10/1975	06/13/1975
########	CR	00223	EXP	########	########	MORA	MO								
########	CR	00224		########	########	MORA	MO							06/29/1975	07/03/1975
########	CR	00225		########	########	LAS VEGAS	SM							06/15/1975	06/29/1975
########	CR	00227		########	########	MAXWELL	CO								
########	CR	00227	S-1	########	########	MAXWELL	CO								
########	CR	00227	S-10	########	########	MAXWELL	CO								
########	CR	00227	S-11	########	########	MAXWELL	CO								
########	CR	00227	S-12	########	########	MAXWELL	CO							07/16/1975	07/18/1975
########	CR	00227	S-13	########	########	MAXWELL	CO							07/16/1975	07/18/1975
########	CR	00227	S-2	########	########	MAXWELL	CO								
########	CR	00227	S-3	########	########	MAXWELL	CO								
########	CR	00227	S-4	########	########	MAXWELL	CO								
########	CR	00227	S-5	########	########	MAXWELL	CO								
########	CR	00227	S-6	########	########	MAXWELL	CO								
########	CR	00227	S-7	########	########	MAXWELL	CO								
########	CR	00227	S-8	########	########	MAXWELL	CO								
########	CR	00227	S-9	########	########	MAXWELL	CO								
########	CR	00227	S8	########	########	MAXWELL/BEAUBIEN AND MIRANDA									
########	CR	00230		########	########	JOHN SCOU	MO							01/08/1981	01/08/1981
########	CR	00230	PLUGGED	########	########	JOHN SCOU	MO								04/30/1967
########	CR	00230	S-1	########	########	JOHN SCOU	MO							07/15/1975	07/21/1975
########	CR	00232		########	########		CO	23N	22E	10	1	3		07/31/1975	07/31/1975
########	CR	00233		########	########		CO	23N	23E	08	3	1		07/31/1975	07/31/1975
########	CR	00234	EXP	########	########	MAXWELL	XX								
########	CR	00236		########	########		CO	24N	22E	31					
########	CR	00237		########	########		XX	24N	16E	21	3	3		07/25/1975	08/01/1975
########	CR	00238		########	########	MAXWELL	XX							07/21/1975	09/19/1975
########	CR	00239	EXP	########	########	MAXWELL	CO	29N	23E	30	2				
########	CR	00240	EXP	########	########	MAXWELL	CO								
########	CR	00241		########	########	MORA	MO							07/27/1975	07/29/1975
########	CR	00242		########	########	MORA	SM							07/29/1975	07/30/1975
########	CR	00243		########	########	MORA	SM							05/30/1975	07/31/1975
########	CR	00244		########	########	MAXWELL	CO							08/11/1975	08/12/1975
########	CR	00245	EXP	########	########	MORA	XX								
########	CR	00246	EXP	########	########	JOHN SCOU	MO								
########	CR	00247		########	########		MO	19N	21E	24	1	2		07/31/1975	12/31/1975
########	CR	00248		########	########	MAXWELL	CO	31N	23E	26	3	3	4	07/05/1978	07/05/1978
########	CR	00249		########	########		XX	21N	22E	04	4	4	4	08/15/1975	09/12/1975
########	CR	00250	EXP	########	########	MAXWELL	XX	27N	20E	36	3	3	4		
########	CR	00251		########	########	MORA	MO	20N	14E	14				08/05/1975	08/08/1975
########	CR	00253		########	########	MAXWELL	CO							08/20/1975	08/22/1975
########	CR	00254		########	########	MAXWELL	XX							06/28/1976	06/28/1976
########	CR	00255		########	########	MORA	MO							08/30/1975	09/02/1975
########	CR	00256		########	########	MORA	SM							08/20/1975	08/30/1975
########	CR	00258		########	########	MAXWELL	XX	30N	23E	26	4	3		09/06/1975	09/06/1975
########	CR	00259		########	########		SM	18N	14E	03	4	3	2	09/23/1975	09/29/1975
########	CR	00260		########	########	OCATE QU	HA							09/18/1975	09/21/1975
########	CR	00261		########	########	MORA	SM							10/02/1975	10/06/1975
########	CR	00261	REPAR EXP	########	########	MORA	SM								
########	CR	00262		########	########	MORA	MO							09/09/1975	09/24/1975
########	CR	00263		########	########	MAXWELL	XX							09/30/1975	09/30/1975
########	CR	00264		########	########	COMANCHE	MO							10/02/1975	10/10/1975
########	CR	00265		########	########	MAXWELL	CO							11/15/1975	12/05/1975
########	CR	00266		########	########		CO	31N	25E	06	4	3	1	09/25/1975	09/25/1975
########	CR	00267		########	########	MORA	MO							09/23/1975	10/01/1975
########	CR	00268		########	########	MORA	SM							09/28/1975	10/02/1975
########	CR	00269		########	########	MORA	MO							11/15/1975	11/19/1975

########	CR	00270		########	########	HOLEMAN (	MO							01/15/1976	01/21/1976
########	CR	00271		########	########	MORA	XX							10/28/1975	11/01/1975
########	CR	00272		########	########	COMANCHE	MO							10/10/1975	10/13/1975
########	CR	00273		########	########	GUADELUP	MO							10/13/1975	10/15/1975
########	CR	00274		########	########	MORA	MO							11/20/1975	11/24/1975
########	CR	00275		########	########	MORA	SM							10/16/1975	11/15/1975
########	CR	00276		########	########	MORA	MO							11/04/1975	01/10/1976
########	CR	00277		########	########	MORA	MO							03/23/2000	03/24/2000
########	CR	00278	EXP	########	########	MORA	XX								
########	CR	00279	EXP	########	########	MORA	XX								
########	CR	00281		########	########	MAXWELL	CO							12/27/1975	12/27/1975
########	CR	00282		########	########		XX	17N	23E	18	3	1		12/02/1975	01/03/1976
########	CR	00283	EXP	########	########	ONAVA QU	XX								
########	CR	00284	EXP	########	########		XX								
########	CR	00285		########	########	MORA	SM							01/30/1976	02/10/1976
########	CR	00286		########	########		XX	19N	22E	05	1	4		11/25/1975	12/16/1975
########	CR	00287		########	########		XX	30N	24E	03	4	2		12/08/1975	12/10/1975
########	CR	00288		########	########	MAXWELL	XX							12/01/1975	08/18/1976
########	CR	00289		########	########	LUCERO QU	MO							12/22/1975	01/15/1976
########	CR	00290		########	########	MAXWELL	CO							01/16/1976	04/10/1976
########	CR	00291	EXP	########	########	MORA	MO								
########	CR	00292		########	########	MORA	MO							04/30/1976	05/03/1976
########	CR	00293		########	########	MORA	SM							03/08/1976	03/13/1976
########	CR	00294		########	########	MORA	MO							11/25/1975	12/03/1975
########	CR	00295		########	########	MORA	MO							02/10/1976	02/14/1976
########	CR	00296		########	########	MORA	XX								
########	CR	00297		########	########	MORA	MO							02/10/1976	02/17/1976
########	CR	00298	EXPL	########	########	MAXWELL	XX							04/19/1976	05/12/1976
########	CR	00299		########	########	MORA	MO	20N	16E	11				02/18/1976	02/20/1976
########	CR	00300		########	########	LAS VEGAS	SM							02/22/1976	03/08/1976
########	CR	00301		########	########	MORA	SM							07/06/1976	07/07/1976
########	CR	00302	EXP	########	########	MAXWELL	CO								
########	CR	00303		########	########	MORA QUA	MO							03/18/1976	03/24/1976
########	CR	00304		########	########	MORA	XX							03/29/1976	05/13/1976
########	CR	00305		########	########	MAXWELL	XX							03/16/1976	03/26/1976
########	CR	00305	EXPL	########	########		XX								
########	CR	00306		########	########	MORA	MO	20N	15E	09				01/26/1976	01/30/1976
########	CR	00306	REPAR EXP	########	########	MORA	MO								
########	CR	00307		########	########		MO	19N	21E	24	3	3		05/31/1976	07/31/1976
########	CR	00308		########	########	MORA	XX							06/14/1978	06/15/1978
########	CR	00309		########	########		CO	27N	24E	28	1	1		04/19/1976	04/19/1976
########	CR	00311		########	########	MORA	XX							08/18/1976	08/19/1976
########	CR	00312		########	########	MAXWELL	XX	26N	20E	12	4	4		05/20/1976	06/06/1976
########	CR	00313	EXP	########	########	MAXWELL	XX								
########	CR	00314		########	########	MORA	SM							04/09/1976	04/13/1976
########	CR	00315		########	########	MORA	SM							03/30/1976	04/10/1976
########	CR	00316		########	########	MAXWELL	XX							01/16/1900	04/10/1900
########	CR	00317		########	########		XX	27N	24E	33	2	2		04/19/1976	04/19/1976
########	CR	00318		########	########		CO	27N	25E	18	1	4		07/20/1976	07/20/1976
########	CR	00319		########	########		SM	18N	23E	27	3	4		04/14/1976	05/09/1976
########	CR	00320		########	########	MORA QUA	MO							04/24/1976	04/24/1976
########	CR	00321		########	########	MAXWELL	XX							01/19/1977	01/30/1977
########	CR	00322		########	########		XX							04/19/1976	04/26/1976
########	CR	00323		########	########		CO	24N	25E	29	4	3		04/26/1976	04/26/1976
########	CR	00324		########	########	MORA	SM							06/10/1976	06/15/1976
########	CR	00325	EXP	########	########	MORA	SM								
########	CR	00326		########	########	MORA	MO							05/05/1976	05/06/1976
########	CR	00327	EXP	########	########	MORA	SM								
########	CR	00328		########	########		SM	19N	14E	20	1	3	3	04/29/1976	05/04/1976
########	CR	00329		########	########	EAGLE NEA	CO							04/26/1976	05/03/1976
########	CR	00331		########	########	MAXWELL	XX	25N	15E	01	2	2		05/31/1976	05/31/1976
########	CR	00332		########	########	MORA	SM							07/10/1976	07/14/1976
########	CR	00333		########	########	RAINVILLE	MO							05/07/1976	05/09/1976
########	CR	00334		########	########	RAINVILLE	MO							05/07/1976	05/09/1976
########	CR	00335		########	########		CO	24N	16E	06				05/31/1976	05/31/1976
########	CR	00336		########	########	MAXWELL	CO							06/30/1976	06/30/1976
########	CR	00337		########	########	MORA	MO							10/04/1976	10/19/1976
########	CR	00340		########	########	MORA	MO							06/08/1976	06/08/1976
########	CR	00343		########	########	SAPELLO C	SM							05/04/1976	05/07/1976
########	CR	00344		########	########	MORA	XX							02/11/1977	02/15/1977
########	CR	00346		########	########	MORA	MO							05/04/1977	05/06/1977
########	CR	00347		########	########		SM							06/09/1976	06/10/1976
########	CR	00347	S	########	########		SM							03/16/1977	03/18/1977
########	CR	00348		########	########		MO	19N	24E	18	4			08/13/1976	08/13/1976

########	CR	00349		########	########		MO	19N	24E	30	2			08/14/1976	08/14/1976
########	CR	00352		########	########	MORA	SM							06/23/1976	06/24/1976
########	CR	00353		########	########		SM	18N	24E	31				06/17/1976	07/08/1976
########	CR	00354		########	########		XX	19N	23E	18	4	4		05/05/1976	05/05/1976
########	CR	00355		########	########	MORA	SM							06/22/1976	06/23/1976
########	CR	00356		########	########	MORA	MO	20N	15E	11				06/11/1976	06/11/1976
########	CR	00357		########	########	UTE PARK (	XX							08/31/1976	09/03/1976
########	CR	00358	EXP	########	########	CHACON Q	MO								
########	CR	00359	EXP	########	########	CHACONE (	MO								
########	CR	00361		########	########	MAXWELL	CO							06/29/1976	06/29/1976
########	CR	00362		########	########	MORA	MO							07/10/1976	07/10/1976
########	CR	00364		########	########	MAXWELL	XX							07/02/1976	07/06/1976
########	CR	00365	EXP	########	########	MAXWELL	XX								
########	CR	00367		########	########	MAXWELL	CO							07/16/1976	07/16/1976
########	CR	00368		########	########	MAXWELL	CO	27N	17E	22				07/20/1976	07/25/1976
########	CR	00369		########	########		CO	31N	24E	14	1	3		07/15/1976	07/15/1976
########	CR	00370		########	########	MAXWELL	XX								
########	CR	00371	EXP	########	########	MORA	MO								
########	CR	00372		########	########		HA	22N	24E	36	4	2	4	08/05/1976	08/06/1976
########	CR	00372	2	########	########		HA	22N	24E	36	4	2	4	05/28/1981	05/29/1981
########	CR	00372	CLW	########	########		HA	22N	24E	36	4	2	4	01/18/1989	01/18/1989
########	CR	00373	EXP	########	########		HA	22N	24E	36	4	1	2		
########	CR	00375		########	########	MORA QUA	MO							09/10/1976	09/14/1976
########	CR	00376		########	########	COMANCHE	MO							09/14/1976	09/16/1976
########	CR	00377	EXP	########	########	QUAD	MO								
########	CR	00378	EXP	########	########		CO	24N	22E	29	4	3	1		
########	CR	00380		########	########	MAXWELL	XX							09/04/1976	09/06/1976
########	CR	00381	EXP	########	########	MAXWELL	CO	27N	17E	22					
########	CR	00381	REPAR EXP	########	########	MAXWELL	XX								
########	CR	00382	EXP	########	########	MORA	SM								
########	CR	00383		########	########	EAGLE NES	XX							08/10/1977	08/11/1977
########	CR	00384	EXP	########	########	PALO FLEC	CO								
########	CR	00385		########	########		SM	18N	22E	33	3	2		08/18/1976	08/18/1976
########	CR	00386		########	########		MO	18N	22E	21	1	2		08/19/1976	08/19/1976
########	CR	00388		########	########	OPTIMO QU	MO							09/07/1976	09/24/1976
########	CR	00389		########	########	CHERRY VALLEY LAKE QUAD.								09/01/1976	09/01/1976
########	CR	00392		########	########	LAS VEGAS	SM							04/28/1977	04/28/1977
########	CR	00393	EXP	########	########	SAPELLO	SM								
########	CR	00394	EXP	########	########	SAPELLO Q	SM								
########	CR	00395		########	########	MORA GRA	XX								05/12/1980
########	CR	00396		########	########		CO	24N	16E	18	3				
########	CR	00397		########	########	MAXWELL	TA							08/30/1976	09/03/1976
########	CR	00398	EXP	########	########	GUADELUP	MO								
########	CR	00399		########	########	QUADLUPI	MO							10/13/1977	10/25/1977
########	CR	00401		########	########	MAXWELL	CO	27N	15E	26				09/14/1976	09/14/1976
########	CR	00402		########	########	MAXWELL	CO							09/28/1976	09/28/1976
########	CR	00403		########	########	MAXWELL	CO							01/15/2001	01/18/2001
########	CR	00404	EXO	########	########	MAXWELL	XX								
########	CR	00406		########	########	MAXWELL	XX							10/20/1976	10/28/1976
########	CR	00407		########	########	WATROUS	XX							09/24/1976	09/24/1976
########	CR	00408		########	########	MAXWELL	XX							10/08/1976	10/08/1976
########	CR	00409	EXP	########	########	MAXWELL	XX								
########	CR	00410		########	########		CO	28N	24E	35	1	1			11/15/1976
########	CR	00411		########	########		CO	23N	22E	05	4	4		10/31/1977	10/31/1977
########	CR	00412	EXP	########	########		CO	24N	16E	21	3	3	2		
########	CR	00413		########	########	MORA QUA	MO							02/22/1977	03/01/1977
########	CR	00414	EXP	########	########	PALO FLEC	CO								02/28/1977
########	CR	00416		########	########	MAXWELL	CO	27N	17E	22				02/02/1977	02/08/1977
########	CR	00417		########	########	GASCON Q	MO							03/22/1977	04/12/1977
########	CR	00418		########	########	MAXWELL	CO	28N	16E	19	1				
########	CR	00419		########	########	LAKE ISABE	XX							11/01/1976	12/20/1976
########	CR	00420		########	########	MAXWELL	XX							11/30/1976	11/30/1976
########	CR	00421		########	########		MO	21N	22E	22	2			06/16/1977	07/06/1977
########	CR	00423		########	########	MORA	MO	22N	19E	36	1	4		01/31/1977	02/28/1977
########	CR	00423	DCL	########	########	MORA	CH								
########	CR	00424		########	########		CO	27N	25E	20	3	1		12/03/1976	12/13/1976
########	CR	00425		########	########	RAINSVILLE	MO							02/15/1977	02/15/1977
########	CR	00426		########	########	MORA	SM							12/09/1976	12/15/1976
########	CR	00427	EXP	########	########	MORA	SM								
########	CR	00428		########	########	MORA	XX								12/31/1916
########	CR	00429		########	########	MAXWELL	XX							12/23/1976	12/29/1976
########	CR	00429	S	########	########	MAXWELL	XX							12/31/1976	01/04/1977
########	CR	00430		########	########	MORA	SM							01/28/1977	02/04/1977
########	CR	00431		########	########		XX	20N	22E	31	2	4	1	03/31/1977	04/30/1977

########	CR	00432		########	########	LUCERO QU	MO								02/17/1977	02/18/1977
########	CR	00433		########	########	MORA QUA	XX								02/18/1977	02/21/1977
########	CR	00434		########	########	MORA	XX								03/12/1977	03/12/1977
########	CR	00435		########	########	MORA QUA	XX								03/01/1977	03/04/1977
########	CR	00436		########	########	MORA QUA	XX								03/07/1977	03/07/1977
########	CR	00437		########	########	JOHN SCOU	MO									12/31/1973
########	CR	00437	EX-1	########	########	JOHN SCOU	MO								11/02/1979	11/12/1979
########	CR	00437	EX-3	########	########	JOHN SCOU	MO								11/21/1979	11/23/1979
########	CR	00437	S-1	########	########	JOHN SCOU	MO									12/31/1967
########	CR	00437	S-2	########	########	JOHN SCOU	MO								11/20/1979	11/30/1979
########	CR	00439		########	########	MORA	SM								02/21/1977	02/23/1977
########	CR	00440	A	########	########	MAXWELL	CO	25N	16E	30	3	2	3			02/28/1973
########	CR	00440	A-EX-34	########	########	MAXWELL	CO								09/30/1983	02/01/1984
########	CR	00440	A-EX-35	########	########	MAXWELL	CO								10/10/1983	10/12/1983
########	CR	00440	A-EX-36	########	########	MAXWELL	CO								10/13/1983	10/14/1983
########	CR	00440	A-EX-37	########	########	MAXWELL	CO								10/17/1983	01/11/1984
########	CR	00440	A-EX-38	########	########	MAXWELL	CO								10/27/1983	12/05/1983
########	CR	00440	A-EX-39	########	########	MAXWELL	CO								10/21/1983	10/27/1983
########	CR	00440	A-EX-40	########	########	MAXWELL	CO									
########	CR	00440	A-EX-41	########	########	MAXWELL	CO									
########	CR	00440	A-EX-42	########	########	MAXWELL	CO									
########	CR	00440	A-EX-43	########	########	MAXWELL	CO									
########	CR	00440	A-S-1	########	########	MAXWELL	CO	25N	16E	30	1	3	2		11/15/1977	11/29/1977
########	CR	00440	A-S-10	########	########	MAXWELL	CO	25N	16E	02	4	3	1		12/05/1977	12/10/1977
########	CR	00440	A-S-3	########	########	MAXWELL	CO	25N	16E	30	1	3	3		10/10/1977	10/20/1977
########	CR	00440	A-S-4	########	########	MAXWELL	CO	25N	16E	19	2	3	2		09/28/1977	10/10/1977
########	CR	00440	A-S-5	########	########	MAXWELL	CO	25N	16E	17	3	3	1		11/15/1977	12/13/1977
########	CR	00440	A-S-6	########	########	MAXWELL	CO	25N	16E	19	2	1	1		10/28/1977	11/14/1977
########	CR	00440	A-S-8	########	########	MAXWELL	CO	25N	16E	18	2	3	1		09/21/1977	11/02/1977
########	CR	00440	A-S-9	########	########	MAXWELL	CO	25N	16E	31	3	3	3			06/30/1964
########	CR	00440	EX-1	########	########	MAXWELL	CO									
########	CR	00440	EX-10	########	########	MAXWELL	CO									
########	CR	00440	EX-11	########	########	MAXWELL	CO									
########	CR	00440	EX-12	########	########	MAXWELL	CO									
########	CR	00440	EX-13	########	########	MAXWELL	CO									
########	CR	00440	EX-14	########	########	MAXWELL	CO								02/13/1978	02/20/1978
########	CR	00440	EX-15	########	########	MAXWELL	CO								02/02/1978	02/03/1978
########	CR	00440	EX-16	########	########	MAXWELL	CO								02/03/1978	02/07/1978
########	CR	00440	EX-17	########	########	MAXWELL	CO								06/02/1978	06/05/1978
########	CR	00440	EX-18	########	########	MAXWELL	CO								02/08/1978	02/10/1978
########	CR	00440	EX-19	########	########	MAXWELL	CO								02/07/1978	02/08/1978
########	CR	00440	EX-2	########	########	MAXWELL	CO								03/06/1978	03/06/1978
########	CR	00440	EX-20	########	########	MAXWELL	CO								05/30/1978	06/01/1978
########	CR	00440	EX-21	########	########	MAXWELL	CO								01/25/1978	01/30/1978
########	CR	00440	EX-22	########	########	MAXWELL	CO								12/22/1977	01/04/1978
########	CR	00440	EX-23	########	########	MAXWELL	CO								01/31/1978	02/23/1978
########	CR	00440	EX-24	########	########	MAXWELL	CO								01/04/1978	01/16/1978
########	CR	00440	EX-25	########	########	MAXWELL	CO									
########	CR	00440	EX-27	########	########	MAXWELL	CO								07/19/1978	07/20/1978
########	CR	00440	EX-28	########	########	MAXWELL	CO								07/20/1978	07/21/1978
########	CR	00440	EX-29	########	########	MAXWELL	CO								07/21/1978	07/24/1978
########	CR	00440	EX-3	########	########	MAXWELL	CO									
########	CR	00440	EX-30	########	########	MAXWELL	CO									
########	CR	00440	EX-31	########	########	MAXWELL	CO									
########	CR	00440	EX-32	########	########	MAXWELL	CO									
########	CR	00440	EX-33	########	########	MAXWELL	CO									
########	CR	00440	EX-4	########	########	MAXWELL	CO									
########	CR	00440	EX-5	########	########	MAXWELL	CO									
########	CR	00440	EX-6	########	########	MAXWELL	CO									
########	CR	00440	EX-7	########	########	MAXWELL	CO									
########	CR	00440	EX-8	########	########	MAXWELL	CO									
########	CR	00440	EX-9	########	########	MAXWELL	CO									
########	CR	00440	S-11	########	########	MAXWELL	CO	25N	16E	22	2	3	1			08/31/1971
########	CR	00440	S-12	########	########	MAXWELL	CO	25N	16E	36	4	4	4			07/31/1965
########	CR	00440	S-13	########	########	MAXWELL	CO	25N	16E	36	2	3	4			
########	CR	00440	S-14	########	########	MAXWELL	CO								05/24/1978	06/09/1978
########	CR	00440	S-7	########	########	MAXWELL	CO	25N	16E	19	3	4	3			02/28/1973
########	CR	00441		########	########	MAXWELL	CO	25N	16E	19	3	1	1		10/24/1977	11/15/1977
########	CR	00442		########	########	MORA	SM								02/19/1977	02/20/1977
########	CR	00443		########	########	MORA	SM								02/27/1979	03/16/1979
########	CR	00444		########	########	ROCIADA	MO								07/25/1977	08/24/1977
########	CR	00445		########	########	MORA	SM								03/12/1977	03/14/1977
########	CR	00446	EXP	########	########	MORA	SM									
########	CR	00447		########	########	MORA	MO								03/14/1977	03/16/1977

#########	CR	00448		#########	#########	LAKE ISABE	XX							07/05/1977	07/08/1977
#########	CR	00450	EXP	#########	#########	LAS VEGAS	XX								
#########	CR	00452		#########	#########		XX								
#########	CR	00453		#########	#########	OJO FELIZ	MO							04/25/1977	04/28/1977
#########	CR	00455		#########	#########	MORA	XX								
#########	CR	00455	S-1	#########	#########	MORA	XX								
#########	CR	00456	EXP	#########	#########		MO	21N	21E	24	3	3			
#########	CR	00457		#########	#########	MORA QUA	MO							08/30/1977	09/06/1977
#########	CR	00462		#########	#########	MORA	MO								12/31/1958
#########	CR	00463	EXP	#########	#########	CASA GRAI	XX								
#########	CR	00464	EXP	#########	#########	MORA	SM								
#########	CR	00465	EXP	#########	#########	MORA	SM								
#########	CR	00466		#########	#########	MORA	MO							11/28/1977	12/02/1977
#########	CR	00467	EXP	#########	#########	MORA	MO								
#########	CR	00468		#########	#########	MORA	MO							07/13/1978	07/15/1978
#########	CR	00468	EXP	#########	#########	MORA	MO								
#########	CR	00469		#########	#########	MORA	MO							07/14/1977	07/21/1977
#########	CR	00470	EXP	#########	#########	MORA QUA	MO								
#########	CR	00471		#########	#########	MAXWELL	CO								12/31/1977
#########	CR	00471	PLUGGED	#########	#########	MAXWELL	CO								12/31/1950
#########	CR	00471	S-1	#########	#########	MAXWELL	CO								12/31/1977
#########	CR	00471	S-2	#########	#########	MAXWELL	CO								12/31/1977
#########	CR	00471	S-2-PLUG	#########	#########	MAXWELL	CO								12/31/1950
#########	CR	00471	S-3	#########	#########	MAXWELL	CO								12/31/1977
#########	CR	00471	S-3-PLUG	#########	#########	MAXWELL	CO								12/31/1950
#########	CR	00471	S-4	#########	#########	MAXWELL	CO								
#########	CR	00471	S-4-PLUG	#########	#########	MAXWELL	CO								12/31/1950
#########	CR	00471	S-5	#########	#########	MAXWELL	CO								12/31/1977
#########	CR	00471	S-PLUGGEI	#########	#########	MAXWELL	CO								12/31/1950
#########	CR	00477		#########	#########	CASA GRAI	XX							05/04/1977	05/04/1977
#########	CR	00478		#########	#########	CASA GRAI	XX							05/04/1977	05/04/1977
#########	CR	00479		#########	#########	ASH MOUN	XX							05/03/1977	05/03/1977
#########	CR	00480		#########	#########	MORA	XX							09/02/1977	09/06/1977
#########	CR	00483		#########	#########	HOLMAN G	XX							06/10/1977	06/15/1977
#########	CR	00484		#########	#########	CIMARRON	XX							05/05/1977	05/05/1977
#########	CR	00485		#########	#########	CIMARROW	XX							05/05/1977	05/05/1977
#########	CR	00486		#########	#########	ROCIADA C	SM							05/23/1977	05/24/1977
#########	CR	00486	REPAR	#########	#########	ROCIADA C	SM							04/19/1978	04/21/1978
#########	CR	00487		#########	#########	MORA QUA	MO							05/13/1980	05/13/1980
#########	CR	00488		#########	#########	BEAUBIEN	CO							05/24/1977	05/24/1977
#########	CR	00488	-S	#########	#########	BEAUBIEN	CO							11/20/1988	04/24/1989
#########	CR	00489		#########	#########	LUCERO QU	MO							07/11/1977	07/12/1977
#########	CR	00492		#########	#########	MORA QUA	MO							06/09/1977	06/10/1977
#########	CR	00493		#########	#########	MORA QUA	MO							06/15/1978	06/16/1978
#########	CR	00493	EXP	#########	#########	MORA	SM								
#########	CR	00494		#########	#########	MORA	SM							05/16/1977	05/22/1977
#########	CR	00494	2	#########	#########	MORA	MO							03/22/1979	04/12/1979
#########	CR	00495	EXP	#########	#########		SM	19N	14E	19	2	4	3		
#########	CR	00496		#########	#########	MORA	SM	19N	14E	20	1	3	3	05/10/1977	05/16/1977
#########	CR	00499	EXP	#########	#########	COMANCHE	MO								
#########	CR	00500		#########	#########	LUCERO QU	MO							07/15/1977	07/15/1977
#########	CR	00501		#########	#########	MORA QUA	MO							06/14/1977	06/14/1977
#########	CR	00502		#########	#########	MORA QUA	MO							06/15/1977	06/16/1977
#########	CR	00503		#########	#########	MORA	XX								
#########	CR	00505		#########	#########	CHACON Q	MO							07/18/1977	07/18/1977
#########	CR	00506	EXP	#########	#########	ROCIADA C	MO								
#########	CR	00507		#########	#########		MO	19N	21E	08	4	1		06/30/1977	07/14/1977
#########	CR	00508		#########	#########		MO	19N	21E	04	4	1		07/15/1977	08/03/1977
#########	CR	00509		#########	#########	ROCIADA C	SM							07/02/1977	07/02/1977
#########	CR	00510		#########	#########	SAPELLO C	SM							08/02/1977	08/03/1977
#########	CR	00512	EXP	#########	#########	MORA	XX								
#########	CR	00513	EXP	#########	#########		MO	21N	23E	20	3	3			
#########	CR	00514		#########	#########		MO	21N	23E	19	2	1		08/16/1977	08/18/1977
#########	CR	00515		#########	#########	LUCERO QU	MO							07/15/1977	07/15/1977
#########	CR	00516		#########	#########	CHACON Q	MO							08/10/1977	08/15/1977
#########	CR	00517	EXP	#########	#########	MAXWELL I	CO								
#########	CR	00518		#########	#########		XX	20N	23E	01	1			07/31/1977	07/31/1977
#########	CR	00519		#########	#########	MAXWELL	CO	27N	17E	10	1			04/29/1978	04/29/1978
#########	CR	00520		#########	#########		MO	21N	22E	10	1	4	1	07/09/1977	09/08/1977
#########	CR	00521		#########	#########	MORA QUA	MO							10/06/1977	10/12/1977
#########	CR	00522		#########	#########	RAINSVILLE	MO							09/13/1977	09/22/1977
#########	CR	00522	2	#########	#########	RAINVILLE	MO							12/05/1977	12/13/1977
#########	CR	00523		#########	#########	MAXWELL	CO							08/01/1977	08/02/1977
#########	CR	00524		#########	#########	SAPELLO C	XX							08/08/1977	08/08/1977

#########	CR	00529		#########	#########	ROCIADA Q	SM							11/22/1977	11/28/1977
#########	CR	00530		#########	#########	MAXWELL	CO	31N	23E	31				01/23/1978	01/24/1978
#########	CR	00530	-S	#########	#########	MAXWELL	CO							09/14/1978	09/14/1978
#########	CR	00532	EXP	#########	#########	GUADALUP	MO								
#########	CR	00533		#########	#########		MO	21N	23E	30	1			08/19/1977	08/22/1977
#########	CR	00534		#########	#########	MAXWELL	CO	31N	24E	29				04/01/1978	04/03/1978
#########	CR	00536	EXP	#########	#########		CO	24N	16E	33	2				
#########	CR	00537		#########	#########	MAXWELL	CO							08/21/1977	08/21/1977
#########	CR	00538		#########	#########		CO	23N	25E	06	2	2	3	09/30/1977	09/30/1977
#########	CR	00539		#########	#########	MAXWELL	XX							01/23/1978	01/23/1978
#########	CR	00540		#########	#########	CHACON M	MO							10/27/1977	11/01/1977
#########	CR	00541		#########	#########		MO	21N	22E	08	4	4	1	09/07/1977	09/12/1977
#########	CR	00542	EXP	#########	#########	MORA	XX								
#########	CR	00543		#########	#########	RAINSVILLE	MO							09/20/1977	09/22/1977
#########	CR	00544		#########	#########	MAXWELL	CO							06/01/1978	06/01/1978
#########	CR	00545		#########	#########	MAXWELL	CO								12/31/1965
#########	CR	00546		#########	#########	MAXWELL	CO	26N	15E	12	4	4			12/31/1965
#########	CR	00547		#########	#########	MAXWELL	CO	26N	15E	12	4	4			12/31/1966
#########	CR	00548		#########	#########	MAXWELL	CO	26N	15E	12	4	4			12/31/1966
#########	CR	00549		#########	#########	MAXWELL	CO	26N	15E	12	4	4			12/31/1967
#########	CR	00551		#########	#########		XX	21N	23E	22	3	2	4	10/03/1977	10/05/1977
#########	CR	00552		#########	#########		CO	23N	25E	06	2	2	3	10/31/1977	10/31/1977
#########	CR	00553		#########	#########	RAINVILLE	MO							05/17/1978	05/18/1978
#########	CR	00554		#########	#########	LAS VEGAS	XX							10/31/1977	11/02/1977
#########	CR	00555		#########	#########		MO	21N	24E	28				12/19/1977	12/20/1977
#########	CR	00556		#########	#########		XX	21N	22E	21	1	1	4		
#########	CR	00557		#########	#########		CO	23N	25E	06	1	4	4	03/30/1990	03/30/1990
#########	CR	00557	CLW EXP	#########	#########		CO	23N	25E	06	1	4	4		
#########	CR	00557	REPAR	#########	#########		CO	23N	25E	06	1	4	4	03/30/1990	03/30/1990
#########	CR	00558		#########	#########	MAXWELL	XX							10/10/1977	10/20/1977
#########	CR	00560		#########	#########		SM	17N	22E	18	3	4		12/20/1977	01/04/1978
#########	CR	00561		#########	#########	MORA QUA	XX							05/15/1978	06/15/1978
#########	CR	00564		#########	#########	MORA	MO							10/15/1978	10/15/1978
#########	CR	00565		#########	#########	MORA	MO							07/12/1978	07/17/1978
#########	CR	00566		#########	#########		CO	24N	16E	28	2			07/15/1978	07/16/1978
#########	CR	00567		#########	#########	PALO FLEC	CO							07/18/1978	07/20/1978
#########	CR	00568		#########	#########	MORA	MO							07/07/1977	07/12/1978
#########	CR	00569	EXP	#########	#########	MORA	MO								
#########	CR	00570		#########	#########	MORA	XX							01/15/1979	02/05/1979
#########	CR	00571	EXP	#########	#########	SAPELLO Q	XX								
#########	CR	00572		#########	#########	SAPELLO Q	XX							02/02/1978	02/03/1978
#########	CR	00573		#########	#########	SAPELLO Q	XX							01/30/1978	01/31/1978
#########	CR	00574		#########	#########	RAINSVILLE	MO							01/16/1978	01/27/1978
#########	CR	00575		#########	#########	MORA	MO	20N	15E	03	3	3		09/11/1978	09/13/1978
#########	CR	00576		#########	#########		CO	27N	26E	16				12/12/1977	12/16/1977
#########	CR	00577		#########	#########	LUCERO QU	MO							02/03/1978	02/09/1978
#########	CR	00580	EXP	#########	#########	MORA	SM								
#########	CR	00581	EXP	#########	#########	MORA	MO								
#########	CR	00583		#########	#########		CO	30N	24E	02	1			01/24/1978	01/25/1978
#########	CR	00584		#########	#########		CO	30N	24E	02	4			01/24/1978	01/24/1978
#########	CR	00585		#########	#########		CO	30N	24E	02	4			01/24/1978	01/24/1978
#########	CR	00587	EXP	#########	#########	MORA	MO								
#########	CR	00588	EXP	#########	#########	MORA	SM								
#########	CR	00589	EXP	#########	#########	MORA	XX								
#########	CR	00590		#########	#########	MORA	XX								
#########	CR	00593		#########	#########	MORA LAND	XX							08/31/1978	10/31/1978
#########	CR	00594		#########	#########		CO	24N	16E	16	3			02/24/1978	05/25/1978
#########	CR	00598		#########	#########	MORA	SM							10/04/1978	10/05/1978
#########	CR	00599		#########	#########	MORA	MO							04/15/1978	04/18/1978
#########	CR	00600		#########	#########	MORA	MO								12/31/1950
#########	CR	00600	S	#########	#########	MORA	MO							04/14/1980	05/01/1980
#########	CR	00600	S-2	#########	#########	MORA	MO							10/10/1986	12/01/1986
#########	CR	00601		#########	#########	MORA	SM							06/06/1978	07/04/1978
#########	CR	00602		#########	#########	MORA	SM							06/03/1978	06/09/1978
#########	CR	00602	EXP	#########	#########	MORA	SM								
#########	CR	00607		#########	#########	SAPELLO Q	XX							03/28/1978	03/28/1978
#########	CR	00609	EXP	#########	#########	MORA	XX								
#########	CR	00611		#########	#########	BEAUBIEN	CO							08/30/2002	08/30/2002
#########	CR	00612		#########	#########	RAINSVILLE	XX							03/30/1978	04/05/1978
#########	CR	00613		#########	#########	MORA	MO							07/18/1979	08/20/1979
#########	CR	00613	EXP	#########	#########	MORA	MO								
#########	CR	00616		#########	#########	SAPELLO Q	XX							03/29/1978	03/30/1978
#########	CR	00619		#########	#########	LAKE ISABE	XX							04/14/1978	04/17/1978
#########	CR	00620		#########	#########	COMANCHE	XX							04/07/1978	04/13/1978

#########	CR	00624	EXP	#########	#########		CO								
#########	CR	00625	EX	#########	#########	MAXWELL	XX							04/12/1978	04/13/1978
#########	CR	00625	EX2	#########	#########	MAXWELL	XX							04/14/1978	04/15/1978
#########	CR	00625	EX3	#########	#########	MAXWELL	XX							04/15/1978	04/15/1978
#########	CR	00625	EX4	#########	#########	MAXWELL	XX							04/18/1978	04/18/1978
#########	CR	00625	EX5	#########	#########	MAXWELL	XX							04/19/1978	04/20/1978
#########	CR	00626	EXP	#########	#########	RAINSVILLE	XX								
#########	CR	00628		#########	#########	MAXWELL	CO							07/27/1981	07/28/1981
#########	CR	00632		#########	#########	NON	MO	20N	21E	01	1	2	1	10/30/1978	10/31/1978
#########	CR	00633		#########	#########	CHACON Q	XX							04/18/1978	04/19/1978
#########	CR	00634		#########	#########	SAPELLO C	XX							05/05/1978	05/10/1978
#########	CR	00635		#########	#########	MORA	XX							05/30/1978	07/02/1978
#########	CR	00641		#########	#########	MORA	XX							08/22/1978	09/01/1978
#########	CR	00642		#########	#########	MORA	MO							06/26/1978	06/30/1978
#########	CR	00643		#########	#########		CO	24N	16E	19	2	2		04/26/1978	04/27/1978
#########	CR	00648		#########	#########	SAPELLO C	XX							06/05/1978	06/06/1978
#########	CR	00649		#########	#########	SAPELLO C	XX							06/08/1978	06/09/1978
#########	CR	00649	2	#########	#########	SAPELLO N	XX							08/18/1978	08/18/1978
#########	CR	00649	3	#########	#########	SAPELLO, N	XX							08/28/1978	08/28/1978
#########	CR	00649	4	#########	#########	SAPELLO C	XX							09/15/1978	09/16/1978
#########	CR	00649	5	#########	#########	SAPELLO C	XX							10/13/1978	10/14/1978
#########	CR	00649	6	#########	#########	SAPELLO C	XX							10/31/1978	11/02/1978
#########	CR	00649	7	#########	#########	SAPELLO C	XX							11/21/1978	11/21/1978
#########	CR	00649	8	#########	#########	SAPELLIO C	XX							12/11/1978	12/11/1978
#########	CR	00649	EXP	#########	#########	SAPELLO C	XX								
#########	CR	00652		#########	#########		CO	24N	16E	07	1	3		07/05/1978	07/05/1978
#########	CR	00652	EXP	#########	#########		CO	24N	16E	07	1	3			
#########	CR	00653	EXP	#########	#########		CO	24N	16E	20	3	1	1		
#########	CR	00654		#########	#########		MO	19N	23E	21	4	3	3	05/19/1978	05/23/1978
#########	CR	00655		#########	#########	MORA	MO							07/06/1978	07/07/1978
#########	CR	00657		#########	#########	MORA	SM							07/21/1978	07/25/1978
#########	CR	00659	EXP	#########	#########	MORA	MO								
#########	CR	00660	EXP	#########	#########	MORA	MO								
#########	CR	00661		#########	#########	MORA QUA	XX							07/06/1978	07/07/1978
#########	CR	00664	EXP	#########	#########		CO	29N	24E	10	1	2	1		
#########	CR	00665		#########	#########	MAXWELL	CO							06/15/1978	06/20/1978
#########	CR	00666		#########	#########	MAXWELL	CO							06/10/1978	06/20/1978
#########	CR	00668	EXP	#########	#########		CO	29N	24E	09	2	2	2		
#########	CR	00669	EXP	#########	#########	MORA	MO								
#########	CR	00673		#########	#########	E	CO							09/22/1978	09/23/1978
#########	CR	00674		#########	#########	MAXWELL	CO							07/02/1978	07/04/1978
#########	CR	00678		#########	#########	MORA	XX							07/25/1978	07/26/1978
#########	CR	00679		#########	#########	SAPELLO C	XX							01/28/1986	01/29/1986
#########	CR	00684		#########	#########	MAXWELL	XX								
#########	CR	00687		#########	#########	MORA RAN	MO								
#########	CR	00688	-EXP	#########	#########	SAN MIGUE	SM								
#########	CR	00689		#########	#########	OJO FELIZ	SM							06/28/1978	07/04/1978
#########	CR	00690	EXP	#########	#########	MORA	MO								
#########	CR	00691		#########	#########	MORA	MO							05/11/1979	05/15/1979
#########	CR	00692		#########	#########	MORA	MO							07/20/1978	07/22/1978
#########	CR	00693		#########	#########	MORA	MO							07/10/1978	07/12/1978
#########	CR	00694	EXP	#########	#########	MORA	SM								
#########	CR	00695		#########	#########	MORA	SM							02/15/1979	02/20/1979
#########	CR	00697		#########	#########		CO	31N	26E	19	2	2		08/14/1978	08/15/1978
#########	CR	00698		#########	#########		CO	28N	24E	03	4	2		06/25/1978	06/26/1978
#########	CR	00699	EXP	#########	#########	MORA	MO								
#########	CR	00701		#########	#########	OPTIMO QU	MO							07/19/1978	07/19/1978
#########	CR	00704		#########	#########		CO	25N	15E	20	4	2		07/17/1978	07/17/1978
#########	CR	00706		#########	#########	MORA	SM							08/08/1978	08/15/1978
#########	CR	00707	EXP	#########	#########	LUCERO QU	XX								
#########	CR	00708		#########	#########	MAXWELL	CO	27N	16E	28				07/16/1978	07/16/1978
#########	CR	00709		#########	#########		CO	28N	25E	27				08/02/1978	08/05/1978
#########	CR	00710		#########	#########	GASCON Q	XX							03/07/1979	03/09/1979
#########	CR	00711		#########	#########	MORA	SM	19N	14E	25				03/24/1980	03/25/1980
#########	CR	00711	EXP	#########	#########	MORA	SM	19N	14E	25					
#########	CR	00712	EXP	#########	#########	CERRO VIS	XX								
#########	CR	00713		#########	#########	COMANCHE	XX							08/24/1978	09/11/1978
#########	CR	00715		#########	#########	MORA	SM							08/14/1978	08/15/1978
#########	CR	00716		#########	#########	MORA	SM							08/15/1978	08/19/1978
#########	CR	00717		#########	#########	MORA	MO							08/10/1978	08/14/1978
#########	CR	00720		#########	#########		CO	27N	25E	08	3	4		08/14/1978	08/15/1978
#########	CR	00721		#########	#########		CO	27N	25E	20	1	2		08/16/1978	08/16/1978
#########	CR	00722		#########	#########		CO	27N	25E	20	1	2		08/16/1978	08/16/1978
#########	CR	00723		#########	#########	SAPELLO C	XX							12/18/1978	12/29/1978

########	CR	00727		########	########	MAXWELL !	CO							10/16/1978	10/15/1978
########	CR	00729		########	########	COMMANCI	XX							02/13/1979	02/19/1979
########	CR	00731	EXP	########	########	COMANCHE	XX								
########	CR	00735		########	########	HOLMAN Q	MO							09/13/1978	09/13/1978
########	CR	00736		########	########		CO	24N	16E	27	4			09/01/1978	09/05/1978
########	CR	00738	-S EXP	########	########		CO	30N	24E	03	3	2	4		
########	CR	00738	-S-2 EXP	########	########		XX								
########	CR	00738	EXP	########	########		CO	30N	24E	15	1				
########	CR	00739		########	########	MONTEZUN	XX							04/25/1979	04/27/1979
########	CR	00741		########	########	MORA QUA	XX							10/19/1978	10/23/1978
########	CR	00742		########	########		CO	24N	15E	13	2	2	1	11/13/1978	12/01/1978
########	CR	00743		########	########	CHERRY VA	MO							09/14/1978	09/19/1978
########	CR	00744		########	########	MAXWELL	CO	26N	16E	07	3	1		01/10/1979	01/17/1979
########	CR	00744	-S	########	########	EAGLE NES	XX							11/11/1980	11/13/1980
########	CR	00746		########	########	SAPELLO Q	XX							10/31/1978	11/02/1978
########	CR	00748		########	########	MIRANDA	XX							10/03/1978	10/07/1978
########	CR	00748	-S	########	########	MIRANDA	XX							04/05/1979	04/06/1979
########	CR	00749		########	########	MIRANDA	XX							10/09/1978	10/11/1978
########	CR	00751		########	########	MAXWELL	CO							09/20/1978	09/20/1978
########	CR	00755		########	########	LAKE ISABE	XX							12/07/1978	12/07/1978
########	CR	00756		########	########	MAXWELL	CO	26N	16E	30	1	4		06/08/1980	06/08/1980
########	CR	00757		########	########		CO	24N	24E	34	4	3	2	10/18/1978	10/19/1978
########	CR	00758		########	########	MORA QUA	MO							10/17/1978	10/19/1978
########	CR	00759		########	########		CO	22N	24E	10	1	1	4	01/29/1979	01/30/1979
########	CR	00759	REPAR	########	########		HA	22N	24E	10	1	1	4	11/29/1979	01/30/1979
########	CR	00761	EXP	########	########	LAS VEGAS	SM								
########	CR	00763		########	########	MORA	MO							11/06/1978	11/09/1978
########	CR	00764	EXP	########	########	MAXWELL !	XX	25N	15E	02	4				
########	CR	00765		########	########	MORA	MO							12/21/1978	12/26/1978
########	CR	00766		########	########	SAPELLO Q	XX							11/12/1978	11/12/1978
########	CR	00767		########	########	SAPELLO Q	XX							11/14/1978	11/15/1978
########	CR	00768		########	########		HA	22N	24E	12	1	4	1	11/02/1978	11/03/1978
########	CR	00769		########	########		CO	27N	24E	05	1	3	1	11/30/1978	02/28/1979
########	CR	00771		########	########		CO	24N	15E	12	2	4	1	12/22/1978	01/09/1979
########	CR	00775		########	########	HOLMAN Q	MO							01/05/1979	01/08/1979
########	CR	00776		########	########		XX							12/05/1978	12/12/1978
########	CR	00780		########	########	MORA	MO							12/16/1978	12/21/1978
########	CR	00782		########	########		CO	28N	26E	28	1	4	4	12/07/1978	12/11/1978
########	CR	00783		########	########		MO							12/29/1978	01/05/1979
########	CR	00786		########	########		CO	30N	24E	23	3	1	4		
########	CR	00787		########	########	MAXWELL	CO	25N	15E	02				01/03/1979	01/05/1979
########	CR	00788		########	########		CO	23N	22E	08	2	4	2	01/09/1979	01/09/1979
########	CR	00791		########	########	MORA	MO	20N	17E	36	2			01/24/1979	01/25/1979
########	CR	00793		########	########		MO							02/15/1979	02/20/1979
########	CR	00794		########	########	MAXWELL	CO	31N	24E	15				02/28/1979	02/28/1979
########	CR	00795		########	########	MORA	MO							04/08/2004	04/10/2004
########	CR	00796		########	########		CO	23N	21E	03	4	3		02/13/1979	02/15/1979
########	CR	00798		########	########		MO							04/16/1979	04/17/1979
########	CR	00799		########	########		MO							02/23/1979	02/23/1979
########	CR	00800		########	########		MO							04/03/1979	04/16/1979
########	CR	00801		########	########	CASCON Q	MO							03/05/1979	03/07/1979
########	CR	00805		########	########	MORA QUA	MO							03/13/1979	03/14/1979
########	CR	00806		########	########	CASCON Q	MO							07/23/1979	07/24/1979
########	CR	00807		########	########	MORA	HA							11/15/1979	11/24/1979
########	CR	00808		########	########	CHERRY VA	XX							03/19/1979	03/19/1979
########	CR	00811		########	########	MAXWELL	CO	25N	22E	36	3			06/20/1979	06/29/1979
########	CR	00812		########	########	MORA	MO							05/01/1979	05/08/1979
########	CR	00813		########	########	MAXSON CI	XX							03/23/1979	03/23/1979
########	CR	00814		########	########	MORA	MO							05/09/1979	05/10/1979
########	CR	00815	EXP	########	########	MORA	SM								
########	CR	00816	EXP	########	########	(RAINSVILL	MO								
########	CR	00817		########	########	MORA QUA	MO							10/05/1979	10/15/1979
########	CR	00820		########	########	JOHN SCOI	MO								07/31/1972
########	CR	00820	S	########	########	JOHN SCOI	MO								07/01/1972
########	CR	00820	S-1	########	########	JOHN SCOI	MO								07/31/1972
########	CR	00820	S-2	########	########	JOHN SCOI	MO								07/31/1972
########	CR	00821		########	########		MO	20N	23E	15	1	3	2	03/08/1979	03/13/1979
########	CR	00822		########	########	ROCIADA C	SM							05/08/1979	05/15/1979
########	CR	00824	EXP	########	########		CO	31N	24E	12	3	2	2		
########	CR	00825		########	########		MO							04/05/1979	04/06/1979
########	CR	00826		########	########		MO							04/13/1979	04/17/1979
########	CR	00827		########	########		SM							04/11/1979	04/12/1979
########	CR	00829	EXP	########	########	CHERRY VA	XX								
########	CR	00830		########	########		MO	23N	19E	31	2	1	3	04/20/1979	04/25/1979

#########	CR	00831		#########	#########	MORA RAN	MO	23N	19E	22	3	2	4	04/26/1979	04/27/1979
#########	CR	00833		#########	#########	MAXWELL	CO	31N	23E	24	2	3			
#########	CR	00834		#########	#########	CHERRY VA	MO							03/29/1979	03/30/1979
#########	CR	00835		#########	#########	CHERRY VA	MO							03/27/1979	03/28/1979
#########	CR	00837		#########	#########	CHACON G	MO							05/17/1979	05/17/1979
#########	CR	00838		#########	#########		XX	23N	18E	05	3	4	3		
#########	CR	00839	EXP	#########	#########		MO	19N	23E	34	4	1	3		
#########	CR	00841	EXP	#########	#########	MORA	XX								
#########	CR	00842		#########	#########	MORA QUA	MO							05/18/1979	05/21/1979
#########	CR	00843	EXP	#########	#########	LUCERO QU	XX								
#########	CR	00844		#########	#########	MORA QUA	MO							05/22/1979	08/16/1979
#########	CR	00845	EXP	#########	#########	MORA QUA	XX								
#########	CR	00848		#########	#########	MORA	MO							06/26/1979	07/01/1979
#########	CR	00849		#########	#########	MORA	SM							07/01/1979	07/04/1979
#########	CR	00850		#########	#########		CO	25N	24E	21	2			06/12/1979	06/14/1979
#########	CR	00852		#########	#########	CHACON QU	MO							07/20/1979	07/20/1979
#########	CR	00853		#########	#########		CO	24N	16E	07	2			08/27/1979	08/28/1979
#########	CR	00857		#########	#########	SAPELLO Q	XX							04/29/1980	04/30/1980
#########	CR	00858	EXP	#########	#########	MAXWELL-/	CO								
#########	CR	00861		#########	#########		CO	31N	25E	31	3	3	2	08/08/1979	08/20/1979
#########	CR	00867		#########	#########	ROCIADA Q	SM							07/24/1979	07/25/1979
#########	CR	00869	EXP	#########	#########	MAXWELL	CO								
#########	CR	00870		#########	#########	MORA QUA	XX							09/04/1979	09/23/1979
#########	CR	00875		#########	#########	COMANCHE	XX							08/06/1979	08/07/1979
#########	CR	00878		#########	#########	SAPELLO Q	XX							08/13/1979	08/13/1979
#########	CR	00879		#########	#########	HOLMAN QI	MO							08/13/1979	08/14/1979
#########	CR	00880		#########	#########	COMANCHE	XX							08/06/1979	08/07/1979
#########	CR	00881	EXP	#########	#########	MAXWELL	CO								
#########	CR	00882		#########	#########	LAKE ISABE	XX							08/08/1979	08/08/1979
#########	CR	00885		#########	#########	UTE PARK (	CO							10/01/1979	10/03/1979
#########	CR	00889		#########	#########		CO	23N	25E	09	4	3		08/18/1979	08/20/1979
#########	CR	00891	EXP	#########	#########	MAXWELL	XX								
#########	CR	00893		#########	#########	LAKE ISBEL	SM							09/05/1979	09/05/1979
#########	CR	00894		#########	#########	MAXWELL	CO							09/24/1979	09/26/1979
#########	CR	00895		#########	#########	COMANCHE	XX							09/12/1979	09/19/1979
#########	CR	00896		#########	#########	COMANCHE	XX							09/19/1979	09/21/1979
#########	CR	00897	EXP	#########	#########	MAXWELL	XX								
#########	CR	00899		#########	#########	MAXWELL	CO	26N	15E	35	2	4	2		12/31/1947
#########	CR	00901		#########	#########	MORA	MO							10/02/1979	10/05/1979
#########	CR	00901	EX-3	#########	#########	MORA	MO							07/29/1982	08/21/1982
#########	CR	00901	S-1	#########	#########	MORA	MO							10/15/1979	10/26/1979
#########	CR	00901	S-OLD	#########	#########	MORA	MO								
#########	CR	00903		#########	#########	MORA QUA	MO	20N	15E	10	2	1	2	10/29/1979	11/02/1979
#########	CR	00907		#########	#########	LAKE ISABE	SM							10/01/1979	10/02/1979
#########	CR	00908		#########	#########	LA CHATA (	MO							11/08/1979	11/12/1979
#########	CR	00909		#########	#########	LA CHATA (	MO							11/02/1979	11/06/1979
#########	CR	00910		#########	#########	CHARRETT	MO							11/06/1979	11/08/1979
#########	CR	00910	OLD	#########	#########	MORA	MO								
#########	CR	00911		#########	#########		MO	23N	19E	32	4	4	2	11/23/1979	11/23/1979
#########	CR	00914		#########	#########	SAPELLO Q	XX							11/05/1979	11/10/1979
#########	CR	00917		#########	#########		CO	24N	16E	06				07/14/1982	07/20/1982
#########	CR	00918		#########	#########	RAINSVILLE	MO							01/07/1980	01/08/1980
#########	CR	00921		#########	#########		HA	22N	25E	05	2	4	4	01/16/1980	01/17/1980
#########	CR	00922		#########	#########		CO	23N	24E	05	4	3	3	01/04/1980	01/05/1980
#########	CR	00923		#########	#########		HA	23N	24E	20	2	3	3	01/07/1980	01/08/1980
#########	CR	00925	EXP	#########	#########		MO	19N	22E	07	3				
#########	CR	00926		#########	#########		HA	23N	24E	36	1	3	4	01/16/1980	01/16/1980
#########	CR	00927		#########	#########	SAPELLO Q	SM							01/28/1980	01/29/1980
#########	CR	00928	EXP	#########	#########		CO	24N	25E	29	4	2	2		
#########	CR	00928	S-EXP	#########	#########		CO	24N	25E	29	4	2	2		
#########	CR	00929		#########	#########		MO	21N	23E	35	3	3		02/01/1980	02/01/1980
#########	CR	00930		#########	#########	MAXWELL	XX							02/03/1980	02/12/1980
#########	CR	00933		#########	#########	LOMA PARI	XX							02/18/1980	02/18/1980
#########	CR	00934		#########	#########	LOMA PARI	XX							02/18/1980	02/18/1980
#########	CR	00935		#########	#########	COMANCHE	MO							03/06/1980	03/07/1980
#########	CR	00936		#########	#########		CO	28N	26E	33	4			02/17/1980	02/17/1980
#########	CR	00937		#########	#########		CO	27N	26E	04	2			02/18/1980	02/18/1980
#########	CR	00940		#########	#########	MAXWELL	XX							02/21/1980	02/25/1980
#########	CR	00940	EX-1	#########	#########	MAXWELL	XX							02/19/1980	02/19/1980
#########	CR	00940	EX-10	#########	#########	MAXWELL	XX							02/26/1980	02/26/1980
#########	CR	00940	EX-2	#########	#########	MAXWELL	XX							02/19/1980	02/19/1980
#########	CR	00940	EX-3	#########	#########	MAXWELL	XX							02/21/1980	02/21/1980
#########	CR	00940	EX-4	#########	#########	MAXWELL	XX							02/21/1980	02/21/1980
#########	CR	00940	EX-5	#########	#########	MAXWELL	XX							02/21/1980	02/21/1980

#########	CR	00940	EX-6	#########	#########	MAXWELL	XX							02/22/1980	02/22/1980
#########	CR	00940	EX-7	#########	#########	MAXWELL	XX							02/23/1980	02/23/1980
#########	CR	00940	EX-8	#########	#########	MAXWELL	XX							02/23/1980	02/23/1980
#########	CR	00940	EX-9	#########	#########	MAXWELL	XX							02/26/1980	02/26/1980
#########	CR	00941		#########	#########	MAXWELL	XX							02/26/1980	02/26/1980
#########	CR	00944		#########	#########		XX							02/25/1980	02/25/1980
#########	CR	00945		#########	#########	MORA QUA	MO							03/10/1980	03/14/1980
#########	CR	00946		#########	#########		CO	24N	25E	17				05/02/1980	05/02/1980
#########	CR	00947		#########	#########	GASCON Q	MO							03/14/1980	03/17/1980
#########	CR	00948		#########	#########	MORA	MO							05/22/1980	05/23/1980
#########	CR	00949	EXP	#########	#########		CO	24N	15E	12	2				
#########	CR	00950		#########	#########	MORA QUA	MO							04/09/1980	04/15/1980
#########	CR	00951	EXP	#########	#########	MORA	MO								
#########	CR	00952		#########	#########	SAPELLO Q	XX							03/19/1980	03/19/1980
#########	CR	00953		#########	#########	LUCERO QU	XX							04/04/1980	04/08/1980
#########	CR	00954	EXP	#########	#########	JOHN SCOU	XX								
#########	CR	00955		#########	#########		SM	17N	23E	03	1	2		07/18/1980	07/21/1980
#########	CR	00956	EXP	#########	#########		CO	23N	21E	04	3	3			
#########	CR	00957	EXP	#########	#########	MAXWELL	CO								
#########	CR	00959		#########	#########	SAPELLO Q	SM							04/15/1980	04/15/1980
#########	CR	00960		#########	#########	SAPELLO Q	SM							04/18/1980	04/18/1980
#########	CR	00961		#########	#########	MAXWELL (	CO							05/15/1980	05/15/1980
#########	CR	00962		#########	#########	MAXWELL (	CO							05/16/1980	05/16/1980
#########	CR	00963		#########	#########	COMANCHE	MO							04/25/1980	04/28/1980
#########	CR	00964	EXP	#########	#########	MORA	MO								
#########	CR	00965		#########	#########	MORA QUA	XX							05/07/1980	05/08/1980
#########	CR	00966		#########	#########	MORA QUA	XX							05/08/1980	05/09/1980
#########	CR	00970		#########	#########	MAXWELL	CO	26N	15E	35				10/30/2002	10/31/2002
#########	CR	00972		#########	#########	LUCERO QU	MO							05/27/1980	05/29/1980
#########	CR	00974	EXP	#########	#########		MO	21N	22E	08	2				
#########	CR	00975	EXP	#########	#########		MO	21N	21E	12	1				
#########	CR	00976		#########	#########	COLFAX	CO							05/08/1979	05/08/1979
#########	CR	00979		#########	#########	MORA	XX							06/08/1980	06/17/1980
#########	CR	00980		#########	#########	MORA	MO							08/08/1980	08/12/1980
#########	CR	00981		#########	#########	MORA	SM							05/30/1980	06/08/1980
#########	CR	00982		#########	#########	COMANCHE	MO							06/17/1980	06/24/1980
#########	CR	00983		#########	#########	MORA N.M.	MO							06/23/1980	06/24/1980
#########	CR	00984	EXP	#########	#########	MORA N.M.	MO								
#########	CR	00985		#########	#########	OCATE QU	XX							08/18/1980	08/18/1980
#########	CR	00986		#########	#########	COMANCHE PEAK QUADRANGLE								06/09/1980	06/15/1980
#########	CR	00987		#########	#########	GUADALUP	XX							07/03/1980	07/15/1980
#########	CR	00988		#########	#########	MAXWELL	CO	26N	16E	30	1			06/09/1980	06/10/1980
#########	CR	00989		#########	#########	ROSCIADA	SM							06/25/1980	06/26/1980
#########	CR	00990		#########	#########		CO	24N	16E	19	3	3	2	10/03/1980	10/03/1980
#########	CR	00998		#########	#########	SAPELLO Q	XX							08/01/1980	08/02/1980
#########	CR	00999		#########	#########		CO	25N	24E	15	4	4		07/18/1980	07/19/1980
#########	CR	01000		#########	#########		CO	25N	24E	27	1	3		07/17/1980	07/17/1980
#########	CR	01004		#########	#########	LUCERO QU	XX							07/30/1980	07/31/1980
#########	CR	01008		#########	#########	MAXWELL	CO							07/10/1980	07/10/1980
#########	CR	01010		#########	#########		CO	31N	24E	14				07/16/1980	07/16/1980
#########	CR	01012		#########	#########		CO	31N	26E	07	1	1	4	06/22/1981	06/25/1981
#########	CR	01013		#########	#########		CO	28N	24E	02	4	1		09/08/1980	09/12/1980
#########	CR	01015		#########	#########		CO	25N	24E	15	4	4		07/21/1980	07/21/1980
#########	CR	01016		#########	#########	MAXWELL	XX							08/01/1980	08/01/1980
#########	CR	01017		#########	#########		CO	24N	16E	19				10/02/1980	10/02/1980
#########	CR	01020		#########	#########	MAXWELL	CO	26N	15E	35	2	4	4		12/31/1950
#########	CR	01020	A	#########	#########	MAXWELL	CO								
#########	CR	01020	B	#########	#########	MAXWELL	CO								
#########	CR	01023		#########	#########	GUADALUP	MO							08/07/1980	08/12/1980
#########	CR	01024		#########	#########	OSHA MOU	CO							09/11/1980	09/14/1980
#########	CR	01025	EXP	#########	#########	MAXWELL	XX								
#########	CR	01026	EXP	#########	#########	MAXWELL	XX								
#########	CR	01027		#########	#########	COMANCHE	XX							08/25/1980	09/03/1980
#########	CR	01029		#########	#########	JOHN SCOU	XX							01/14/1981	01/19/1981
#########	CR	01030		#########	#########	JOHN SCOU	XX							08/24/1981	08/25/1981
#########	CR	01030	EX-1	#########	#########	JOHN SCOU	XX							08/31/1981	08/14/1981
#########	CR	01030	EX-2	#########	#########	JOHN SCOU	XX							08/17/1981	08/18/1981
#########	CR	01030	EX-5	#########	#########	JOHN SCOU	XX							08/26/1981	08/27/1981
#########	CR	01030	S-1	#########	#########	JOHN SCOU	XX							08/13/1981	08/14/1981
#########	CR	01030	S-2	#########	#########	JOHN SCOU	XX							08/19/1981	08/21/1981
#########	CR	01031		#########	#########	SAPELLO Q	SM							09/26/1980	09/29/1980
#########	CR	01032		#########	#########	OCATE QU	MO							10/29/1980	10/31/1980
#########	CR	01033	EXP	#########	#########	MAXWELL	CO	31N	24E	32	2				
#########	CR	01034		#########	#########	SAPELLO Q	SM							08/25/1980	08/28/1980

########	CR	01036		########	########	BEAUBIEN	CO							08/31/1980	08/31/1980
########	CR	01036	REPAR EXP	########	########	BEAUBIEN	CO								
########	CR	01037	EXP	########	########	MAXWELL	CO								
########	CR	01039		########	########	MAXWELL	CO	27N	17E	22				12/03/1980	12/03/1980
########	CR	01040		########	########	UTE PARK	XX							09/03/1980	09/03/1980
########	CR	01041	EXP	########	########	MAXWELL	XX								
########	CR	01041	S-EXP	########	########	MAXWELL	CO								
########	CR	01043		########	########	SAPELLO C	SM							10/11/1980	10/12/1980
########	CR	01044		########	########		CO	25N	24E	25	2	2		11/12/1980	11/12/1980
########	CR	01045		########	########	SAPELLO C	SM							09/01/1980	09/30/1980
########	CR	01046		########	########	MAXWELL	CO							10/20/1981	10/21/1981
########	CR	01047		########	########	MAXWELL	CO							12/03/1980	12/04/1980
########	CR	01048		########	########	COMANCI	MO							09/22/1980	09/24/1980
########	CR	01050		########	########		MO	21N	23E	06	3	4		10/22/1980	11/01/1980
########	CR	01051		########	########	HOLMAN C	MO							10/23/1980	10/31/1980
########	CR	01052		########	########	MAXWELL	XX	30N	24E	03	1			09/23/1980	09/23/1980
########	CR	01052	#2	########	########	MAXWELL	XX							09/23/1980	09/23/1980
########	CR	01052	#3	########	########	MAXWELL	XX							09/23/1980	09/23/1980
########	CR	01053		########	########		MO	20N	24E	08	4	3		12/17/1980	01/16/1981
########	CR	01054		########	########		MO	20N	24E	20	4	2		02/13/1981	03/19/1981
########	CR	01057		########	########	SAPELLO N	XX							10/29/1980	10/29/1980
########	CR	01058		########	########		CO	31N	24E	14				11/30/1981	12/02/1981
########	CR	01058	2	########	########		CO	31N	24E	14				11/14/1980	11/17/1980
########	CR	01060		########	########	ROCIADA C	XX							10/31/1980	10/31/1980
########	CR	01061		########	########		MO	22N	24E	07	3	1		01/02/1981	01/03/1981
########	CR	01062		########	########	CHACON C	MO							11/04/1980	11/05/1980
########	CR	01063		########	########	HOLMAN C	MO							10/28/1980	11/04/1980
########	CR	01064		########	########		MO	19N	22E	25	3	1		08/04/1981	08/05/1981
########	CR	01065		########	########	COMANCHE	MO							04/17/1981	04/21/1981
########	CR	01066		########	########	OJO FELIZ	MO							12/03/1980	12/15/1980
########	CR	01067	EXP	########	########	LAS VEGAS	XX								
########	CR	01068		########	########	COMANCHE	XX							12/08/1980	12/09/1980
########	CR	01069		########	########	ROCIADA C	XX							11/10/1980	11/12/1980
########	CR	01070		########	########	HOLMAN C	MO							11/13/1980	11/14/1980
########	CR	01071		########	########	MORA QUA	MO							11/18/1980	11/19/1980
########	CR	01072		########	########	MORA QUA	MO							11/14/1980	11/17/1980
########	CR	01073		########	########	CHACON C	MO							11/06/1980	11/12/1980
########	CR	01074		########	########	COMANCHE	MO							12/15/1980	12/18/1980
########	CR	01075		########	########	MORA QUA	MO							12/10/1980	12/11/1980
########	CR	01076		########	########		XX	30N	24E	35	1	1		12/02/1980	12/03/1980
########	CR	01077		########	########		XX	30N	24E	35	1	1		12/03/1980	12/04/1980
########	CR	01078		########	########		CO	31N	24E	14	4			02/22/1982	02/22/1982
########	CR	01080		########	########		MO							12/19/1980	12/22/1980
########	CR	01081		########	########		CO	24N	16E	20	2	1	4	02/02/1981	02/02/1981
########	CR	01082		########	########		XX	21N	23E	05	3			06/02/1981	06/18/1981
########	CR	01083	CLW	########	########		CO	24N	16E	07	4	1	1	02/13/1997	02/13/1997
########	CR	01084	EXP	########	########		CO	24N	16E	09	3	4	3		
########	CR	01085		########	########	MORA QUA	MO							03/26/1981	04/02/1981
########	CR	01086		########	########		MO	21N	24E	29	4	1		04/03/1981	04/04/1980
########	CR	01087		########	########	SAPELLO C	XX							01/14/1981	01/14/1981
########	CR	01088		########	########		MO	21N	23E	31	4	4		04/02/1981	05/25/1981
########	CR	01089		########	########	MAXWELL	XX							04/22/1981	04/23/1981
########	CR	01090		########	########		CO	24N	16E	16	4	3		02/05/1981	02/06/1981
########	CR	01091		########	########		CO	24N	16E	18	4	2		02/04/1981	02/04/1981
########	CR	01092		########	########	SAPELLO C	XX							05/04/1981	05/04/1981
########	CR	01093		########	########		CO	25N	16E	31	3	3	4	05/04/1981	05/05/1981
########	CR	01094		########	########		CO	31N	26E	17	3	2		06/15/1981	06/20/1981
########	CR	01095	EXP	########	########	LAS VEGAS	XX								
########	CR	01097	EXP	########	########	MORA QUA	MO								
########	CR	01098		########	########	HOLMAN C	MO							02/18/1981	02/20/1981
########	CR	01099		########	########	COMANCHE	MO							02/20/1981	02/24/1981
########	CR	01100	EXP	########	########		CO	24N	22E	33	4	3			
########	CR	01101		########	########	MORA	MO							03/23/1981	03/23/1981
########	CR	01102		########	########		SM							03/25/1981	03/26/1981
########	CR	01103		########	########		MO							02/25/1981	03/02/1981
########	CR	01104		########	########		CO	24N	25E	15	4	4	3	03/17/1981	03/17/1981
########	CR	01105		########	########		XX	30N	25E	33	4	4			
########	CR	01106		########	########	MORA	XX							03/21/1981	03/21/1981
########	CR	01107		########	########	MORA	XX							03/25/1981	03/25/1981
########	CR	01108		########	########	MORA	XX								
########	CR	01109		########	########	MORA	XX								
########	CR	01110		########	########	MORA	XX								
########	CR	01111		########	########	MORA	XX							03/24/1981	03/24/1981
########	CR	01112		########	########	MORA	MO								

#########	CR	01115		#########	#########	MAXWELL	CO							05/23/1981	05/23/1981
#########	CR	01116		#########	#########	MAXWELL	CO								
#########	CR	01117		#########	#########	MORA	MO							06/03/1981	06/09/1980
#########	CR	01118		#########	#########		XX							05/14/1981	06/03/1981
#########	CR	01119		#########	#########	MAXWELL	XX								
#########	CR	01120		#########	#########		XX	19N	26E	06	3	3	2		
#########	CR	01121		#########	#########		XX	30N	25E	36	1	2	2	04/13/1981	04/13/1981
#########	CR	01122		#########	#########		CO	24N	16E	07				05/05/1981	05/06/1981
#########	CR	01123		#########	#########		MO							04/02/1981	04/15/1981
#########	CR	01127		#########	#########	MAXWELL	CO							09/08/1981	09/09/1981
#########	CR	01128		#########	#########	BEAUBIEN /	XX							04/28/1981	04/30/1981
#########	CR	01130		#########	#########	HOLMAN Q	MO							04/15/1981	04/16/1981
#########	CR	01131		#########	#########	MORA	XX							12/25/1979	11/30/1981
#########	CR	01132		#########	#########	MORA QUA	MO							04/21/1981	04/22/1981
#########	CR	01133		#########	#########	MAXWELL	CO	26N	15E	01	2	1	3	07/31/1981	08/01/1981
#########	CR	01134	EXP	#########	#########		CO	24N	16E	21					
#########	CR	01135		#########	#########		CO	24N	16E	21				05/13/1981	05/19/1981
#########	CR	01137		#########	#########	MORA QUA	XX							05/13/1981	05/13/1981
#########	CR	01138		#########	#########	GUADALUP	MO							10/01/1981	10/05/1981
#########	CR	01139		#########	#########	MAXWELL L	XX							05/08/1981	05/08/1981
#########	CR	01140		#########	#########	MAXWELL	XX	31N	24E	17	4	3		09/26/1981	09/26/1981
#########	CR	01141		#########	#########	MORA QUA	MO							04/30/1981	05/01/1981
#########	CR	01142		#########	#########	MORA QUA	MO							05/01/1981	05/04/1981
#########	CR	01143		#########	#########	MORA QUA	MO							04/29/1981	04/30/1981
#########	CR	01145		#########	#########	GASCON Q	XX							06/17/1981	06/18/1981
#########	CR	01146		#########	#########	ROCIADA Q	XX							06/07/1981	06/07/1981
#########	CR	01147		#########	#########	GASCON Q	XX							06/07/1981	06/10/1981
#########	CR	01149		#########	#########	MORA QUA	MO							05/12/1981	05/13/1981
#########	CR	01151		#########	#########	BEAUBIEN	CO	27N	17E	23	1	3		03/20/2003	03/20/2003
#########	CR	01152		#########	#########	LOMA PARD	XX							06/06/1981	06/06/1981
#########	CR	01153		#########	#########	GUADALUP	MO							10/08/1981	10/12/1981
#########	CR	01155		#########	#########	MAXWELL	CO	27N	17E	22				06/11/1981	06/17/1981
#########	CR	01156		#########	#########	GASCON Q	XX							06/15/1981	06/18/1981
#########	CR	01160	-S EXP	#########	#########		SM	19N	14E	19	2	4	4		
#########	CR	01160	EXP	#########	#########		SM	19N	14E	18	4	4	4		
#########	CR	01161		#########	#########	SAPELLO Q	XX							06/19/1981	06/22/1981
#########	CR	01162		#########	#########	MAXWELL	CO							09/07/1981	09/08/1981
#########	CR	01164		#########	#########	LAS VEGAS	XX							06/20/1981	06/20/1981
#########	CR	01168	EXP	#########	#########	MORA	SM								
#########	CR	01170		#########	#########	MAXWELL	CO							07/28/1981	07/30/1981
#########	CR	01171		#########	#########		XX	20N	22E	10	3	2	4	07/17/1981	07/21/1981
#########	CR	01173	DCL	#########	#########	MORA	MO								12/31/1963
#########	CR	01176		#########	#########		CO	24N	16E	07	1	4			
#########	CR	01177		#########	#########		MO							08/19/1981	08/21/1981
#########	CR	01178		#########	#########		XX	20N	24E	35	4	2			
#########	CR	01180		#########	#########	BEAUBIEN /	CO							10/15/2003	10/15/2003
#########	CR	01181		#########	#########	MAXWELL	CO							09/03/1981	09/04/1981
#########	CR	01182		#########	#########		MO	18N	24E	08	2	2	2	09/21/1981	09/24/1981
#########	CR	01183		#########	#########		CO	28N	25E	02	1	4	1	07/21/1981	07/25/1981
#########	CR	01185		#########	#########		MO							08/14/1981	08/17/1981
#########	CR	01187		#########	#########		MO							09/21/1981	09/22/1981
#########	CR	01188		#########	#########	MAXWELL	CO	25N	15E	02				09/01/1981	09/02/1981
#########	CR	01190		#########	#########		XX							10/01/1981	10/01/1981
#########	CR	01191		#########	#########		XX							09/30/1981	09/30/1981
#########	CR	01192		#########	#########		XX							10/15/1981	10/23/1981
#########	CR	01194		#########	#########	MAXWELL	CO	31N	24E	32	2				
#########	CR	01195		#########	#########	MAXWELL	CO	31N	24E	29	4			10/19/1981	10/19/1981
#########	CR	01196		#########	#########	MAXWELL	CO	31N	24E	29	4			10/19/1981	10/19/1981
#########	CR	01197		#########	#########		SM							10/23/1981	10/26/1981
#########	CR	01198		#########	#########	MORA	SM								
#########	CR	01206	EXP	#########	#########	GUADALUP	MO								
#########	CR	01207		#########	#########	GUADALUP	MO							10/12/1981	10/15/1981
#########	CR	01208		#########	#########	GUADALUP	MO							10/20/1981	10/22/1981
#########	CR	01209		#########	#########	SAPELLO Q	XX							10/29/1981	10/30/1981
#########	CR	01210		#########	#########	GUADALUP	MO							10/15/1981	10/20/1981
#########	CR	01211	EXP	#########	#########		XX	23N	22E	15	2	3			
#########	CR	01212		#########	#########	MORA QUA	MO							10/22/1981	10/23/1981
#########	CR	01212	REPAR	#########	#########	MORA QUA	MO							11/12/1981	11/17/1981
#########	CR	01214	EXP	#########	#########	JOHN SCOU	XX								
#########	CR	01215		#########	#########	SAPELLO Q	SM							11/02/1981	11/02/1981
#########	CR	01216		#########	#########		XX	18N	25E	28	3	2		11/12/1981	11/12/1981
#########	CR	01217		#########	#########		CO	31N	24E	12	1	4		11/11/1981	11/11/1981
#########	CR	01217	-S EXP	#########	#########		CO	31N	24E	12	1	2			
#########	CR	01219		#########	#########	MAXWELL	CO	26N	16E	07	3	3	2	11/11/1981	11/14/1981

##########	CR	01220		########	########	MAXWELL	CO	26N	16E	07	3	3	2	01/14/2000	01/18/2000
##########	CR	01221		########	########	MAXWELL	CO	26N	16E	07	3	3	2	11/16/1981	11/20/1981
##########	CR	01222		########	########	MORA QUA	MO							11/17/1981	11/23/1981
##########	CR	01227		########	########	MORA QUA	MO							12/17/1981	12/18/1981
##########	CR	01228	EXP	########	########	MAXWELL	XX								
##########	CR	01229		########	########		CO	24N	16E	07	1			08/13/1979	08/22/1979
##########	CR	01230		########	########	MAXWELL	XX							01/15/1982	01/16/1982
##########	CR	01231		########	########		HA	23N	25E	31	4	4	2	01/22/1982	01/25/1982
##########	CR	01232		########	########		CO	24N	24E	27	4	4	4	01/21/1982	01/22/1982
##########	CR	01233		########	########	GUADALUP	MO							01/25/1982	01/27/1982
##########	CR	01235		########	########	LUCERO QU	MO							02/16/1982	02/16/1982
##########	CR	01236		########	########		CO	26N	24E	15	3	3		04/27/1982	04/27/1982
##########	CR	01237		########	########		MO							06/15/1982	06/17/1982
##########	CR	01237	2	########	########	MORA QUA	MO							03/02/1982	03/02/1982
##########	CR	01238		########	########	MORA QUA	MO							02/26/1982	03/02/1982
##########	CR	01239		########	########		CO	24N	16E	25	1	2	4	03/01/1982	03/01/1982
##########	CR	01240	EXP	########	########	SAPELLO C	SM								
##########	CR	01241		########	########	SAPELLO C	SM							03/10/1982	03/15/1982
##########	CR	01242		########	########	JOHN SCOU	MO								12/31/1950
##########	CR	01245		########	########		MO	19N	21E	05	4	1		06/06/1982	07/20/1982
##########	CR	01247	EXP	########	########		CO	24N	22E	32	4	4	2		
##########	CR	01248	EXP	########	########		CO	23N	22E	05	4	4	4		
##########	CR	01251		########	########	GASCON Q	MO							04/02/1982	04/06/1982
##########	CR	01252		########	########		SM	18N	22E	32	3	3	1	04/13/1982	04/14/1982
##########	CR	01255		########	########	GUADALUP	MO							04/15/1982	04/23/1982
##########	CR	01255	(1)	########	########		MO							07/21/1983	08/01/1983
##########	CR	01255	(1) REPAR	########	########	GUADALUP	MO							04/17/1984	05/31/1984
##########	CR	01256	EXP	########	########		CO	23N	22E	18	4	3	3		
##########	CR	01259	EXP	########	########	LAS VEGAS	SM								
##########	CR	01260	EXP	########	########	MORA	SM								
##########	CR	01261	EXP	########	########	MORA	SM								
##########	CR	01262	EXP	########	########	MORA	SM								
##########	CR	01263	EXP	########	########	MORA	XX								
##########	CR	01264	EXP	########	########	MORA	XX								
##########	CR	01265	EXP	########	########	MORA	XX								
##########	CR	01267		########	########	GUADALUP	MO							04/23/1982	04/27/1982
##########	CR	01271		########	########	LAS VEGAS	XX							05/07/1982	05/07/1982
##########	CR	01272		########	########	LAKE ISABE	XX							05/08/1982	05/18/1982
##########	CR	01276		########	########		SM							05/18/1982	05/18/1982
##########	CR	01278		########	########	MAXWELL	XX								
##########	CR	01280		########	########		MO							06/03/1982	06/03/1982
##########	CR	01282		########	########		XX							08/23/1982	08/24/1982
##########	CR	01283		########	########	MORA	CH								
##########	CR	01284		########	########	MORA	CH								
##########	CR	01285		########	########	MORA	CH								
##########	CR	01286		########	########	MORA	CH								
##########	CR	01287		########	########	MORA	CH								
##########	CR	01288		########	########	MORA	CH								
##########	CR	01289		########	########	MORA	CH								
##########	CR	01290		########	########	MORA	CH								
##########	CR	01291		########	########	MORA	CH								
##########	CR	01292		########	########	MORA	CH								
##########	CR	01293		########	########	MORA	CH								
##########	CR	01294		########	########	MORA	CH								
##########	CR	01295		########	########	MORA	CH								
##########	CR	01296		########	########	MORA	CH								
##########	CR	01297		########	########	MORA	CH								
##########	CR	01298		########	########		CH								
##########	CR	01299		########	########	MORA	CH								
##########	CR	01300		########	########	MORA	CH								
##########	CR	01301	DCL	########	########	MORA	CH								
##########	CR	01302	DCL	########	########	MORA	CH								
##########	CR	01303	DCL	########	########	MORA	CH								
##########	CR	01304	DCL	########	########	MORA	CH								
##########	CR	01305	DCL	########	########	MORA	CH								
##########	CR	01306	DCL	########	########	MORA	CH								
##########	CR	01307	DCL	########	########	MORA	CH								
##########	CR	01308	DCL	########	########	MORA	CH								
##########	CR	01309	DCL	########	########	MORA	CH								
##########	CR	01310		########	########	MORA QUA	XX							06/16/1982	06/16/1982
##########	CR	01311		########	########	LOMA PARD	XX							08/16/1982	08/16/1982
##########	CR	01312		########	########		CO	25N	16E	31				07/08/1982	07/13/1982
##########	CR	01316		########	########	MORA QUA	MO							06/22/1982	06/23/1982
##########	CR	01317	EXP	########	########		CO	24N	16E	20	2				

########	CR	01318		########	########		SM							06/18/1982	06/21/1982
########	CR	01318	(2)	########	########	ROCIADA C	SM							02/25/1983	03/01/1983
########	CR	01319	EXP	########	########		MO	22N	22E	33	2				
########	CR	01320	EXP	########	########		CO	23N	23E	05	1				
########	CR	01321		########	########	SAPELLO C	SM							06/30/1982	07/01/1982
########	CR	01322	EXP	########	########		CO	23N	21E	14	2				
########	CR	01323		########	########		MO							07/15/1982	07/20/1982
########	CR	01326		########	########	MORA	MO	21N	20E	04	3	4	4	07/21/1982	08/13/1982
########	CR	01327		########	########	MORA	MO	21N	19E	12	4	4	4	07/18/1982	08/05/1982
########	CR	01328	EXP	########	########	MORA	MO	21N	20E	11	2	4	3		
########	CR	01329	EXP	########	########	MORA	MO	22N	20E	27	1	1	1		
########	CR	01330		########	########	MORA	MO	22N	19E	36	2	3		07/15/1982	07/30/1982
########	CR	01331		########	########	MORA	MO	21N	19E	03	1	1		07/07/1982	07/25/1982
########	CR	01332		########	########	ROCIADA C	SM							07/15/1982	07/16/1982
########	CR	01334	EXP	########	########	MAXWELL	CO								
########	CR	01335		########	########	TOOTH OF	CO							07/26/1982	09/10/1982
########	CR	01337	EXP	########	########		TA	24N	16E	33					
########	CR	01339		########	########	OJO FELIZ	MO							09/20/1982	09/24/1982
########	CR	01340		########	########		MO	19N	21E	03	4	1	1	06/06/1983	06/17/1983
########	CR	01342		########	########	RAINSVILLE	XX							08/17/1982	08/17/1982
########	CR	01345		########	########		CO	29N	26E	30	1	2		08/31/1982	09/01/1982
########	CR	01355	EXP	########	########		CO	24N	25E	22	2				
########	CR	01356		########	########		CO	27N	24E	12	3	3		08/26/1982	08/28/1982
########	CR	01359		########	########	RAINSVILLE	MO							09/16/1982	09/20/1982
########	CR	01360		########	########	GUADALUP	MO							06/27/1983	06/30/1983
########	CR	01361	EXP	########	########	LAKE ISABE	XX								
########	CR	01362		########	########	LASALLA O	XX							09/09/1982	09/09/1982
########	CR	01364		########	########		CO	25N	16E	31				09/15/1982	09/16/1982
########	CR	01365		########	########		CO	25N	16E	31				09/17/1982	09/21/1982
########	CR	01366		########	########	SAPELLO C	MO							09/28/1982	11/02/1982
########	CR	01368		########	########	ROCIADA C	XM							09/24/1982	09/28/1982
########	CR	01369		########	########	GUADALUP	MO							11/02/1982	11/04/1982
########	CR	01370		########	########	GUADALUP	MO							11/04/1982	11/11/1982
########	CR	01372		########	########	BEAUBIEN	CO							09/30/1982	10/18/1982
########	CR	01375		########	########		SM	17N	22E	14	2	3	2	09/06/1982	09/07/1982
########	CR	01377		########	########		CO	28N	24E	21	2	2		12/06/1982	12/07/1982
########	CR	01378		########	########		SM							12/20/1982	12/22/1982
########	CR	01381		########	########	MORA	MO								
########	CR	01382		########	########	MORA	MO								
########	CR	01383		########	########		MO							12/07/1982	12/08/1982
########	CR	01384		########	########		MO							12/01/1982	12/07/1982
########	CR	01386		########	########		CO	23N	25E	10	3	3		01/11/1983	01/13/1983
########	CR	01391		########	########	MORA	MO								
########	CR	01392		########	########		CO	24N	16E	07	3	2	2	08/12/1983	08/12/1983
########	CR	01393		########	########		XX							06/28/1983	06/30/1983
########	CR	01394		########	########		CO	24N	18E	32	3	3	2	04/01/1983	04/01/1983
########	CR	01395		########	########		SM							08/08/1983	08/09/1983
########	CR	01396		########	########		MO							04/23/1983	04/23/1983
########	CR	01398		########	########		MO							06/03/1983	06/07/1983
########	CR	01399		########	########		MO							06/10/1983	06/15/1983
########	CR	01400		########	########		XX	27N	24E	11	2	3	2	05/30/1983	05/31/1983
########	CR	01401		########	########		CO	24N	16E	19	2	1	1	05/23/1983	05/23/1983
########	CR	01403		########	########		CO	28N	24E	13	2	3	1	05/27/1983	05/27/1983
########	CR	01405		########	########	MORA QUA	XX							05/28/1983	06/03/1983
########	CR	01406		########	########	OCATE, NE	XX							06/02/1983	06/02/1983
########	CR	01407		########	########	LUCERO QU	MO							06/10/1983	06/10/1983
########	CR	01408		########	########	LUCERO QU	MO							06/07/1983	06/09/1983
########	CR	01409		########	########	SAPELLO C	SM							06/02/1983	06/04/1983
########	CR	01410		########	########	UTE PARK (	CO	27N	17E	23				06/27/1983	06/27/1983
########	CR	01411		########	########		HA	22N	25E	28	2	3	4	06/23/1983	06/25/1983
########	CR	01413		########	########		HA	22N	25E	33	1	1	2	07/02/1983	07/02/1983
########	CR	01414		########	########		HA	21N	25E	02	2	3		06/06/1983	06/10/1983
########	CR	01415		########	########	CHERRY VA	SM							06/20/1983	06/20/1983
########	CR	01416		########	########	MAXWELL	XX							06/28/1983	06/28/1983
########	CR	01417		########	########	COMANCHE	MO							06/29/1983	06/30/1983
########	CR	01418		########	########	COMANCHE	MO							06/29/1983	06/30/1983
########	CR	01420		########	########	HOLMAN Q	XX							07/15/1983	07/15/1983
########	CR	01421		########	########	MORA QUA	MO							08/09/1983	08/16/1983
########	CR	01426	EXP	########	########	GASCON Q	MO								
########	CR	01427		########	########	MAXWELL	CO							07/18/1983	07/19/1983
########	CR	01428		########	########	LUCERO QU	MO							08/02/1983	08/08/1983
########	CR	01433		########	########	OCATE QUA	XX							08/05/1983	08/05/1983
########	CR	01434		########	########	GASCON Q	MO							08/17/1983	08/19/1983
########	CR	01436		########	########	OJO FELIZ	MO							03/01/1984	03/12/1984

#########	CR	01437		#########	#########	HOLMAN O	XX							08/11/1983	08/16/1983
#########	CR	01438		#########	#########	GUADALUP	XX							10/25/1983	10/26/1983
#########	CR	01439	REPAR	#########	#########	PALO FLEC	CO							07/13/1984	07/14/1984
#########	CR	01441	EXP	#########	#########	MORA	MO								
#########	CR	01442	EXP	#########	#########	MORA	XX								
#########	CR	01444	EXP	#########	#########	COMANCHE	MO								
#########	CR	01445		#########	#########	LUCERO QU	MO							09/21/1983	09/22/1983
#########	CR	01446		#########	#########	MAXWELL	CO	31N	24E	22				09/26/1983	09/26/1983
#########	CR	01447		#########	#########	MORA QUA	MO							09/22/1983	09/23/1983
#########	CR	01448		#########	#########	SAPELLO N	XX							09/07/1983	09/08/1983
#########	CR	01449		#########	#########		CO	24N	16E	27	4	4		10/04/1983	10/11/1983
#########	CR	01451		#########	#########		CO	25N	15E	15	4	4	2	09/12/1983	09/13/1983
#########	CR	01451	CLW EXP	#########	#########		CO	25N	15E	15	4	4	2		
#########	CR	01454		#########	#########	MAXWELL	CO								11/30/1983
#########	CR	01459		#########	#########	MAXWELL	CO	27N	15E	24	3			09/28/1983	10/01/1993
#########	CR	01460		#########	#########	MORA	XX							11/28/1983	11/29/1983
#########	CR	01462		#########	#########	COMANCHE	MO							10/21/1983	10/25/1983
#########	CR	01464		#########	#########		CO	25N	16E	31				10/18/1983	10/25/1983
#########	CR	01465		#########	#########		CO	25N	16E	31				10/27/1983	11/02/1983
#########	CR	01470		#########	#########	MORA	XX								07/31/1984
#########	CR	01471		#########	#########	SAPELLO C	SM							10/24/1983	10/24/1983
#########	CR	01472		#########	#########	MORA	MO							12/07/1983	12/07/1983
#########	CR	01477		#########	#########		MO							11/03/1983	11/13/1983
#########	CR	01478		#########	#########		CO	24N	16E	07	1	4		06/06/2001	06/07/2001
#########	CR	01479		#########	#########	MAXWELL	XX							11/04/1983	11/04/1983
#########	CR	01485		#########	#########		XX							12/10/1983	12/10/1983
#########	CR	01486		#########	#########		XX							12/08/1983	12/08/1983
#########	CR	01490		#########	#########	BEAUBIEN	XX								
#########	CR	01491		#########	#########		MO	20N	24E	16	1	2	2		
#########	CR	01492		#########	#########		MO	20N	24E	12	4	1	4	03/10/1984	03/12/1984
#########	CR	01493		#########	#########		MO	20N	23E	27	2	3	1	04/18/1984	04/23/1984
#########	CR	01494		#########	#########		XX							03/07/1984	03/07/1984
#########	CR	01496	EX	#########	#########		XX								
#########	CR	01498		#########	#########		XX							07/24/1984	07/25/1984
#########	CR	01499		#########	#########		MO							02/29/1984	03/01/1984
#########	CR	01500		#########	#########		MO							02/27/1984	02/28/1984
#########	CR	01501		#########	#########	MORA	SM							06/20/1984	07/01/1984
#########	CR	01503		#########	#########	BEAUBIEN	CO								
#########	CR	01504		#########	#########		MO							03/08/1984	03/09/1984
#########	CR	01505		#########	#########		MO							04/12/1980	04/17/1984
#########	CR	01506		#########	#########		CO	31N	24E	11	4				
#########	CR	01507		#########	#########		MO	20N	24E	09	3	3	1	03/24/1984	03/26/1984
#########	CR	01508		#########	#########		XX							04/25/1984	04/25/1984
#########	CR	01509		#########	#########		CO	23N	24E	08	2	1	3	04/26/1984	04/27/1984
#########	CR	01509	OLD	#########	#########		CO	23N	24E	08	2	1	3		
#########	CR	01510		#########	#########		MO							08/10/1984	08/29/1984
#########	CR	01511		#########	#########		MO							06/20/1984	06/22/1984
#########	CR	01514		#########	#########		SM							05/18/1984	05/21/1984
#########	CR	01516		#########	#########		CO	24N	16E	33	2			06/11/1984	06/11/1984
#########	CR	01517		#########	#########		MO							05/31/1984	06/12/1984
#########	CR	01518		#########	#########		SM							05/17/1984	06/19/1984
#########	CR	01519		#########	#########		MO	20N	23E	01	4	4		05/24/1984	05/25/1984
#########	CR	01520		#########	#########		MO								
#########	CR	01521		#########	#########		MO							06/18/1984	06/19/1984
#########	CR	01522		#########	#########		MO	22N	19E	02	2	2	4	06/04/1984	06/12/1984
#########	CR	01523		#########	#########		MO	22N	19E	01	1	1	3		
#########	CR	01524		#########	#########		MO							06/13/1984	06/18/1984
#########	CR	01532		#########	#########	LUCERO QU	MO							07/17/1984	07/23/1984
#########	CR	01533		#########	#########	GUADALUP	MO							07/26/1984	08/06/1984
#########	CR	01534		#########	#########	RAINSVILLE	XX							06/21/1984	06/21/1984
#########	CR	01535		#########	#########	MORA QUA	MO							07/13/1984	07/19/1984
#########	CR	01536		#########	#########	OCATE QUA	MO							07/27/1984	08/06/1984
#########	CR	01537		#########	#########		MO	20N	24E	17	3	3	2	05/28/1984	05/29/1984
#########	CR	01539		#########	#########		MO	20N	24E	06	4	2		07/03/1984	07/03/1984
#########	CR	01543		#########	#########	BEAUBIEN	XX								07/31/1984
#########	CR	01545		#########	#########	MORA QUA	MO							07/23/1984	07/26/1984
#########	CR	01547		#########	#########	COMANCHE	MO							07/19/1984	07/20/1984
#########	CR	01548		#########	#########	COMANCHE	MO							11/30/1984	12/04/1984
#########	CR	01549		#########	#########	MAXWELL	CO							08/01/1984	08/03/1984
#########	CR	01551		#########	#########	MORA QUA	MO							08/29/1984	09/04/1984
#########	CR	01552		#########	#########		CO	31N	25E	29	2	3		10/16/1984	10/19/1984
#########	CR	01553	EXP	#########	#########	MORA	SM								
#########	CR	01554	EXP	#########	#########	MORA	SM								
#########	CR	01555		#########	#########	COMANCHE	MO							07/26/1984	07/27/1984

#########	CR	01556		#########	#########	MAXWELL	CO							07/23/1984	07/24/1984
#########	CR	01557		#########	#########	MAXWELL	CO							08/21/1984	09/24/1984
#########	CR	01558		#########	#########	BEAUBIEN	CO	26N	16E	18				08/31/1984	09/26/1984
#########	CR	01559		#########	#########	SAPELLO C	SM							08/10/1984	08/10/1984
#########	CR	01560		#########	#########	CHACON Q	MO							08/09/1984	08/10/1984
#########	CR	01561		#########	#########	MORA QUA	MO							09/05/1984	09/12/1984
#########	CR	01562		#########	#########	GUADALUP	MO							08/09/1984	08/09/1984
#########	CR	01563		#########	#########	MAXWELL	CO	27N	15E	23					08/31/1984
#########	CR	01564		#########	#########	MAXWELL	CO							08/29/1984	09/06/1984
#########	CR	01565		#########	#########		CO	31N	24E	35	4	2		08/30/1984	08/30/1984
#########	CR	01566		#########	#########		CO	31N	24E	35	4	2		08/28/1984	08/28/1984
#########	CR	01567		#########	#########	VALLE VIDA	CO							08/13/1984	08/15/1984
#########	CR	01568	EXP	#########	#########	BEAUBIEN	XX								
#########	CR	01569	EXP	#########	#########	BEAUBIEN	XX								
#########	CR	01570		#########	#########	MORA	XX							08/13/1984	08/14/1984
#########	CR	01571		#########	#########	HOLMAN Q	MO							08/29/1984	08/29/1984
#########	CR	01573		#########	#########	GUADALUP	MO							09/27/1984	10/01/1984
#########	CR	01575		#########	#########	GUADALUP	MO							04/23/1985	05/10/1985
#########	CR	01577	EXPL	#########	#########	MAXWELL	XX								
#########	CR	01578		#########	#########	MAXWELL	XX							05/06/1985	05/07/1985
#########	CR	01579		#########	#########	MAXWELL	CO								09/30/1984
#########	CR	01580		#########	#########	ROCIADA Q	SM							12/10/1984	12/10/1984
#########	CR	01581		#########	#########	SAPELLO C	SM							11/27/1984	11/28/1984
#########	CR	01582		#########	#########	SAPELLO C	SM							09/12/1984	09/21/1984
#########	CR	01583		#########	#########	MORA QUA	MO							09/25/1984	09/25/1984
#########	CR	01585		#########	#########	MORA	MO	21N	16E	08					09/30/1984
#########	CR	01586		#########	#########	MAXWELL	XX								10/31/1984
#########	CR	01587		#########	#########	MORA	MO	21N	16E	08					09/30/1984
#########	CR	01588		#########	#########	GUADALUP	MO							09/26/1984	09/26/1984
#########	CR	01589		#########	#########	MAXWELL	XX							09/28/1984	09/30/1984
#########	CR	01590		#########	#########	GASCON Q	XX							10/04/1984	10/04/1984
#########	CR	01591		#########	#########	HOLMAN Q	MO							11/28/1984	11/30/1984
#########	CR	01592		#########	#########	ROCIADA C	SM	18N	14E	10	2	2	3	05/14/1985	05/15/1985
#########	CR	01593	EXP	#########	#########		XX	31N	25E	29	1	1			
#########	CR	01594	EXP	#########	#########	MAXWELL	XX								
#########	CR	01597	EXP	#########	#########	MAXWELL	CO								
#########	CR	01599	EXP	#########	#########		CO	24N	16E	07	1	2	3		
#########	CR	01600		#########	#########		CO	24N	16E	07	1	4	1		11/30/1984
#########	CR	01602		#########	#########	MORA QUA	XX							10/29/1984	10/29/1984
#########	CR	01603	EXP	#########	#########	MORA QUA	XX								
#########	CR	01604		#########	#########	MORA QUA	MO							11/23/1984	11/23/1984
#########	CR	01606		#########	#########	SAPELLO C	SM							12/11/1984	12/12/1984
#########	CR	01607		#########	#########	MORA QUA	MO							11/23/1984	11/23/1984
#########	CR	01608		#########	#########	HOLMAN Q	XX							12/27/1984	12/28/1984
#########	CR	01612	EXP	#########	#########	PALO FLEC	CO								
#########	CR	01614		#########	#########	MORA QUA	MO							02/25/1985	02/26/1985
#########	CR	01615		#########	#########	MORA QUA	MO							03/07/1985	03/08/1985
#########	CR	01616		#########	#########	ROCIADA C	SM							03/11/1985	03/12/1985
#########	CR	01618	EXP	#########	#########	MAXWELL	XX								
#########	CR	01620		#########	#########	COMANCHE	XX							05/13/1986	05/14/1986
#########	CR	01622	DCL	#########	#########	MORA	MO								11/04/1965
#########	CR	01623		#########	#########	GUADALUP	MO							04/23/1985	04/23/1985
#########	CR	01624		#########	#########	GUADALUP	MO							08/26/1985	08/29/1985
#########	CR	01625		#########	#########		XX	23N	21E	14	1	2		05/21/1985	05/21/1985
#########	CR	01626		#########	#########		CO	23N	22E	08	1	3	3	05/20/1985	05/20/1985
#########	CR	01627		#########	#########	GUADALUP	MO							04/22/1985	04/22/1985
#########	CR	01628	EX	#########	#########		XX							04/08/1985	04/17/1985
#########	CR	01628	EXPL	#########	#########	MAXWELL	CO								04/30/1950
#########	CR	01628	PROPOSED	#########	#########	MAXWELL	CO							04/08/1985	04/17/1985
#########	CR	01629		#########	#########	MAXWELL	CO								04/30/1950
#########	CR	01629	PROPOSED	#########	#########	MAXWELL	CO							04/17/1985	04/17/1985
#########	CR	01630		#########	#########	MAXWELL	CO	25N	15E	01	2	2	1	12/26/1984	01/12/1985
#########	CR	01632		#########	#########	HOLMAN Q	MO							05/13/1985	06/12/1985
#########	CR	01632	CLW	#########	#########	HOLMAN Q	MO							05/20/1986	05/20/1986
#########	CR	01633		#########	#########	HOLMAN Q	XX							10/17/1985	10/18/1985
#########	CR	01634		#########	#########	OCATE QU	XX							05/16/1985	05/25/1985
#########	CR	01636		#########	#########	LAKE ISABE	XX							05/28/1985	05/28/1985
#########	CR	01637		#########	#########	LAS VEGAS	XX							05/22/1985	05/23/1985
#########	CR	01638		#########	#########	LAS VEGAS	SM	18N	16E	36	3	3		05/24/1985	05/25/1985
#########	CR	01639		#########	#########	SAPELLO C	XX							05/29/1985	05/29/1985
#########	CR	01640		#########	#########	CANON LAS	MO	19N	24E	09	1	3	2	06/10/1985	06/10/1985
#########	CR	01644		#########	#########	MORA QUA	MO							06/12/1985	06/14/1985
#########	CR	01645		#########	#########	MORA QUA	MO							05/23/1985	05/23/1985
#########	CR	01646	EXP	#########	#########	CANON AN	XX								

#########	CR	01647		#########	#########	MAXWELL I	CO	27N	17E	23				06/13/1985	06/13/1985
#########	CR	01648		#########	#########		MO	23N	18E	07	2	2		07/15/1985	07/15/1985
#########	CR	01652		#########	#########	SAPELLO C	SM							06/24/1985	06/25/1985
#########	CR	01654		#########	#########	ROCIADA C	XX							06/21/1985	06/21/1985
#########	CR	01655		#########	#########	LUCERO QU	MO							08/23/1985	08/26/1985
#########	CR	01656		#########	#########	SAPELLO C	XX							09/18/1985	09/18/1985
#########	CR	01657		#########	#########	ROCIADA C	SM	18N	14E	10	2	2	1	07/22/1985	07/23/1985
#########	CR	01660		#########	#########	ROCIADA C	XX							10/22/1985	10/28/1985
#########	CR	01661		#########	#########	MAXWELL E	CO	26N	16E	07				06/11/1985	06/12/1985
#########	CR	01663		#########	#########	SAPELLO C	XX							07/08/1985	07/08/1985
#########	CR	01665	DCL	#########	#########	MORA	MO	20N	20E	24	2	2			12/31/1950
#########	CR	01667		#########	#########	GUADALUP	MO							09/09/1985	09/11/1985
#########	CR	01668		#########	#########	GUADALUP	MO							08/30/1985	09/06/1985
#########	CR	01669	EXP	#########	#########	COMANCHE	XX								
#########	CR	01670	EXP	#########	#########	SAPELLO C	XX								
#########	CR	01671		#########	#########	SAPELLO C	SM							09/27/1985	09/30/1985
#########	CR	01672		#########	#########	GASCON Q	MO							09/26/1985	09/27/1985
#########	CR	01674		#########	#########	MORA QUA	MO							10/01/1985	10/03/1985
#########	CR	01675		#########	#########	MORA QUA	MO							10/29/1985	11/05/1985
#########	CR	01679	EXP	#########	#########	SAPELLO C	XX								
#########	CR	01681		#########	#########	HOLMAN Q	MO							10/02/1985	10/04/1985
#########	CR	01683		#########	#########	GUADALUP	MO							09/11/1985	09/23/1985
#########	CR	01684		#########	#########		MO	18N	21E	01	3	4		01/10/1986	04/09/1986
#########	CR	01687		#########	#########	MORA QUA	MO							10/18/1985	10/22/1985
#########	CR	01690		#########	#########	GUADALUP	MO							11/04/1985	11/11/1985
#########	CR	01691		#########	#########	SAPELLO C	SM							04/09/1986	04/09/1986
#########	CR	01693	EXP	#########	#########	MORA QUA	XX								
#########	CR	01694		#########	#########		MO	19N	21E	15	1	4	2	07/19/1985	07/22/1985
#########	CR	01695		#########	#########		MO							11/20/1985	12/02/1985
#########	CR	01696		#########	#########	LUCERO QU	MO							10/09/1985	10/11/1985
#########	CR	01699		#########	#########	GUADALUP	MO							01/23/1986	01/24/1986
#########	CR	01700		#########	#########		CO	30N	25E	24	2	2	1	02/28/1986	04/30/1986
#########	CR	01702	CLW	#########	#########		HA	22N	25E	32	2	3	1	02/03/1986	02/06/1986
#########	CR	01702	DCL	#########	#########		HA	22N	25E	32	2	3	1		12/31/1934
#########	CR	01703	DCL	#########	#########		HA	22N	25E	32	2	1	3		12/31/1934
#########	CR	01704	DCL	#########	#########		HA	22N	25E	32	2	1	3		12/31/1950
#########	CR	01705	DCL	#########	#########		HA	22N	25E	31	3	4	1		
#########	CR	01709	CLW	#########	#########		HA	22N	25E	24	3	3		01/16/1986	01/17/1986
#########	CR	01709	DCL	#########	#########		HA	22N	25E	24	3	3			
#########	CR	01710	EXPL	#########	#########	ASH MOUN	XX							02/28/1900	02/28/1900
#########	CR	01711		#########	#########	MAXWELL	XX							03/01/1986	03/01/1983
#########	CR	01712		#########	#########	MAXWELL	XX							03/03/1986	03/03/1986
#########	CR	01713		#########	#########	MAXWELL (	XX							03/04/1986	03/04/1986
#########	CR	01714		#########	#########	LUCERO QU	XX							07/14/1986	07/15/1986
#########	CR	01715		#########	#########	HOLMAN Q	XX							03/09/1986	03/11/1986
#########	CR	01716		#########	#########	RAINSVILLE	MO							03/10/1986	03/11/1986
#########	CR	01717	REPAR	#########	#########	HOLMAN Q	MO							03/10/1986	03/11/1986
#########	CR	01718		#########	#########	GASCON Q	MO							03/12/1986	03/13/1986
#########	CR	01719		#########	#########	LOMA PARD	XX							04/14/1986	04/15/1986
#########	CR	01720		#########	#########	MORA QUA	MO							03/20/1986	03/21/1986
#########	CR	01721		#########	#########	LAKE ISABE	XX							05/08/1986	05/09/1986
#########	CR	01722		#########	#########	LUCERO QU	MO							04/21/1986	04/22/1986
#########	CR	01725		#########	#########	SAPELLO C	SM							04/28/1986	04/29/1986
#########	CR	01726		#########	#########		CO	31N	24E	12	1	3		05/07/1986	05/07/1986
#########	CR	01728	CLW	#########	#########		HA	21N	24E	01	4	3	3	04/16/1986	04/17/1986
#########	CR	01728	DCL	#########	#########		HA	21N	24E	01	4	3	3		
#########	CR	01729		#########	#########	SAPELLO C	SM							05/16/1986	05/16/1986
#########	CR	01730		#########	#########	GUADALUP	MO							05/13/1986	05/13/1986
#########	CR	01732		#########	#########	SAPELLO C	SM							05/15/1986	05/15/1986
#########	CR	01733		#########	#########	GUADALUP	MO							05/14/1986	05/14/1986
#########	CR	01734		#########	#########		HA	22N	24E	15	4	4	4	06/03/1986	06/04/1986
#########	CR	01736		#########	#########	GASCON Q	MO							05/12/1986	05/12/1986
#########	CR	01737		#########	#########		HA	21N	25E	35	4			06/03/1986	06/04/1986
#########	CR	01737	CLW EXP	#########	#########		XX	21N	25E	35	4				
#########	CR	01737	DCL	#########	#########		HA	21N	25E	35	4				
#########	CR	01738		#########	#########		SM							06/18/1986	06/19/1986
#########	CR	01739		#########	#########	MORA	XX							03/17/1986	03/25/1986
#########	CR	01739	DCL	#########	#########	MORA	XX								12/31/1965
#########	CR	01740	EXP	#########	#########		HA	23N	25E	10	1	4	2		
#########	CR	01744		#########	#########	GUADALUP	MO							07/17/1986	07/21/1986
#########	CR	01745		#########	#########	GUADALUP	MO							07/01/1986	07/07/1986
#########	CR	01746		#########	#########		CO	24N	25E	34	4	4	4	01/05/1987	01/06/1987
#########	CR	01747		#########	#########		MO							07/15/1986	07/16/1986
#########	CR	01748		#########	#########	SAPELLO C	SM							05/13/1986	05/16/1986

#########	CR	01748	EX	##########	#########	SAPELLO C	SM							05/08/1986	05/13/1986
#########	CR	01749		##########	#########	SAPELLO C	SM							07/21/1986	07/24/1986
#########	CR	01750		##########	#########	SAPELLO C	SM							07/18/1986	07/21/1986
#########	CR	01751		##########	#########		SM							07/16/1986	07/18/1986
#########	CR	01754		##########	#########	MORA QUA	MO							06/06/1986	06/20/1986
#########	CR	01756		##########	#########	SAPELLO C	SM							07/15/1986	07/16/1986
#########	CR	01757	EXP	##########	#########		CO	31N	24E	14	3	1	3		
#########	CR	01758		##########	#########		SM							08/01/1986	08/06/1986
#########	CR	01759		##########	#########	SAPELLO C	SM							07/28/1986	08/01/1986
#########	CR	01760		##########	#########	OCATE QUA	MO							08/05/1986	08/05/1986
#########	CR	01762	EXP	##########	#########		CO	29N	24E	26	3	2	4		
#########	CR	01764		##########	#########	MORA QUA	XX							08/17/1986	08/17/1986
#########	CR	01765	EXP	##########	#########		MO	23N	23E	34	1	2			
#########	CR	01766		##########	#########	SAPELLO C	SM							10/03/1986	10/09/1986
#########	CR	01767		##########	#########	MORA QUA	XX							08/06/1986	09/12/1986
#########	CR	01768	EXP	##########	#########	MORA	XX								
#########	CR	01769	EXP	##########	#########	MORA QUA	MO								
#########	CR	01770		##########	#########	MORA QUA	MO							09/11/1986	09/12/1986
#########	CR	01771	EXP	##########	#########		CO	24N	16E	07					
#########	CR	01772	EXP	##########	#########		CO	23N	21E	13	1	2			
#########	CR	01773		##########	#########		CO	24N	24E	28	1	4	3	09/10/1986	09/12/1986
#########	CR	01773	DCL	##########	#########		CO	24N	24E	28	1	4	3		
#########	CR	01774		##########	#########		SM	18N	14E	11	1	2	1		04/30/1981
#########	CR	01775	EXP	##########	#########	MORA	MO								
#########	CR	01776		##########	#########	MORA	MO							08/29/1986	09/05/1986
#########	CR	01779		##########	#########		XX							09/16/1986	09/16/1986
#########	CR	01780		##########	#########		XX							10/16/1986	10/16/1986
#########	CR	01781		##########	#########		CO	24N	16E	07					
#########	CR	01782		##########	#########		SM							09/29/1986	10/02/1986
#########	CR	01784		##########	#########		MO								
#########	CR	01785		##########	#########		XX							11/04/1986	11/06/1986
#########	CR	01786		##########	#########		CO	23N	24E	11	1	2	2	12/11/1987	12/13/1987
#########	CR	01787		##########	#########		MO							12/02/1986	12/04/1986
#########	CR	01788		##########	#########		MO							11/13/1986	11/14/1986
#########	CR	01791		##########	#########		HA	21N	25E	02	3	2			
#########	CR	01792		##########	#########		MO							12/30/1986	01/21/1987
#########	CR	01794		##########	#########		CO	23N	25E	09	4	4			
#########	CR	01795		##########	#########	BEAUBIEN	XX								
#########	CR	01796		##########	#########		MO							03/19/1987	03/20/1987
#########	CR	01797		##########	#########		MO							03/23/1987	03/25/1987
#########	CR	01798		##########	#########	MIRANDA	XX								
#########	CR	01799		##########	#########	MIRANDA	XX								
#########	CR	01800		##########	#########	MIRANDA	XX								
#########	CR	01802		##########	#########	GUADALUP	MO								
#########	CR	01803		##########	#########	MORA	XX								
#########	CR	01809		##########	#########	MORA	MO								
#########	CR	01811		##########	#########		MO	22N	23E	12	4	3		06/24/1987	06/25/1987
#########	CR	01812		##########	#########	BEAUBIEN	CO								
#########	CR	01814		##########	#########	MORA	MO								
#########	CR	01815		##########	#########	MORA	MO							09/11/1987	09/13/1987
#########	CR	01817		##########	#########		MO							06/12/1987	06/12/1987
#########	CR	01819		##########	#########	ONAVA QUA	DRANGLE							08/26/1987	08/29/1987
#########	CR	01820		##########	#########	ROCIADA C	SM							06/22/1987	06/22/1987
#########	CR	01825		##########	#########	MORA, OP T	XX								
#########	CR	01826		##########	#########	SAPELLO C	SM							07/31/1987	08/03/1987
#########	CR	01827		##########	#########	LAKE ISABE	XX							08/20/1987	08/25/1987
#########	CR	01829		##########	#########	LAKE ISABE	SM							07/29/1987	07/31/1987
#########	CR	01832		##########	#########	RAINSVILLE	MO							08/10/1987	08/11/1987
#########	CR	01834		##########	#########	COMANCHE	MO							08/13/1987	08/18/1987
#########	CR	01835		##########	#########	LAKE ISABE	SM							09/29/1987	09/29/1987
#########	CR	01839		##########	#########	HOLMAN Q	XX							08/17/1987	08/17/1987
#########	CR	01847		##########	#########	MORA	XX							08/31/1987	08/31/1987
#########	CR	01848	EXP	##########	#########	MORA, OCA	XX								
#########	CR	01850		##########	#########	MO	MO	20N	14E	25	2	2	2	09/16/1987	09/17/1987
#########	CR	01851		##########	#########	MORA GRA	MO							09/12/1987	09/14/1987
#########	CR	01852	DCL	##########	#########		CO	24N	20E	33	3	4	1		12/31/1953
#########	CR	01852	REPAR	##########	#########		CO	24N	20E	33	3	3	4	09/16/1987	09/22/1987
#########	CR	01854		##########	#########	COMANCHE	CO							10/16/1987	10/23/1987
#########	CR	01855	EXP	##########	#########		XX	18N	15E	17	2	3	1		
#########	CR	01857		##########	#########	LAS VEGAS	SM							10/01/1987	10/01/1987
#########	CR	01861		##########	#########	MORA	MO	19N	15E	22				12/04/1987	12/06/1987
#########	CR	01864	EXP	##########	#########		CO	24N	16E	17	3	3			
#########	CR	01867		##########	#########	HOLMAN Q	MO							04/12/1988	05/16/1988
#########	CR	01869	EXP	##########	#########	COMANCHE	XX								

#########	CR	01874	EXP	#########	#########	SAPELLO C	XX								
#########	CR	01875		#########	#########	MORA QUA	MO	20N	15E	02				12/10/1987	12/11/1987
#########	CR	01875	CLW	#########	#########	MORA QUA	XX							08/05/1988	08/08/1988
#########	CR	01876		#########	#########	SAPELLO C	XX							11/30/1987	12/15/1987
#########	CR	01877		#########	#########	MORA QUA	MO							02/15/1988	02/17/1988
#########	CR	01878		#########	#########	SAPELLO C	XX							11/26/1987	12/28/1987
#########	CR	01879		#########	#########	GUADALUP	MO							02/04/1988	02/08/1988
#########	CR	01880		#########	#########	SAPELLO C	SM							02/23/1988	02/24/1988
#########	CR	01882		#########	#########	MORA QUA	MO							03/01/1988	03/01/1988
#########	CR	01883		#########	#########	MORA QUA	MO							03/07/1988	03/07/1988
#########	CR	01884		#########	#########	HOLMAN QI	MO							03/14/1988	03/14/1988
#########	CR	01886		#########	#########	LUCERO QU	MO							03/10/1988	03/11/1988
#########	CR	01887	WELL #1	#########	#########	SAPELLO C	SM							03/29/1988	03/30/1988
#########	CR	01887	WELL #2	#########	#########	SAPELLO C	SM							03/31/1988	03/31/1988
#########	CR	01889		#########	#########	LUCERO QU	MO							04/04/1988	04/05/1988
#########	CR	01890		#########	#########	MAXWELL	CO							05/29/1998	06/01/1998
#########	CR	01891	EXP	#########	#########	TOOTH OF	CO								
#########	CR	01892	EXP	#########	#########	MIRANDA	CO								
#########	CR	01893	EXP	#########	#########	BALDY MOU	CO								
#########	CR	01894		#########	#########	UTE PARK (	CO							12/05/1988	12/06/1988
#########	CR	01895		#########	#########	BEAUBIEN (	CO							12/15/1988	12/17/1988
#########	CR	01896		#########	#########	TOOTH OF	CO							12/12/1988	12/13/1988
#########	CR	01897		#########	#########	MORA QUA	MO							04/11/1988	04/11/1988
#########	CR	01898		#########	#########		HA	21N	25E	02	1	4	3	06/01/1988	06/02/1988
#########	CR	01903	EXP	#########	#########	LOMA PARD	XX								
#########	CR	01904		#########	#########	GUADALUP	MO							06/01/1988	06/01/1988
#########	CR	01905	EXP	#########	#########		CO	24N	16E	33	2	2	1		
#########	CR	01907		#########	#########	SAPELLO C	SM							06/08/1988	06/09/1988
#########	CR	01908		#########	#########	GUADALUP	MO							06/02/1988	06/06/1988
#########	CR	01909		#########	#########	BEAUBIEN (	CO	25N	15E	02				04/20/1989	04/20/1989
#########	CR	01910		#########	#########		CO	24N	16E	07	2	3	3	11/01/1988	11/01/1988
#########	CR	01911	DCL	#########	#########	SAPELLO C	SM								
#########	CR	01911	REPAR	#########	#########	SAPELLO C	SM							05/26/1988	05/27/1988
#########	CR	01912		#########	#########	SAPELLO C	SM							05/27/1988	05/31/1988
#########	CR	01912	CLW	#########	#########	SAPELLO C	SM							05/31/1988	06/01/1988
#########	CR	01913		#########	#########	OCATE QU/	MO							06/06/1988	06/07/1988
#########	CR	01915		#########	#########	SAPELLO C	XX							06/30/1988	06/30/1988
#########	CR	01916	DCL	#########	#########	MORA	MO								12/31/1971
#########	CR	01919		#########	#########		CO	26N	15E	12				07/26/1988	07/26/1988
#########	CR	01920		#########	#########	MORA SAP	SM	18N	15E	04				07/14/1988	07/19/1988
#########	CR	01922		#########	#########	GUADALUP	MO							07/28/1988	08/03/1988
#########	CR	01924		#########	#########		CO	24N	16E	07	1	1	1	07/20/1988	07/22/1988
#########	CR	01926	EXP	#########	#########	MIAMI QUA	CO								
#########	CR	01940		#########	#########		CO	24N	16E	07	1	4	4	06/23/2004	06/23/2004
#########	CR	01941		#########	#########	CHACON QI	MO							08/08/1988	08/09/1988
#########	CR	01942	DCL	#########	#########		SM	19N	14E	22	2	1	3		
#########	CR	01944	EXP	#########	#########	MORA	SM	18N	15E	04					
#########	CR	01945	EXP	#########	#########		CO								
#########	CR	01947		#########	#########	COMANCHE	MO							10/03/1988	10/04/1988
#########	CR	01950		#########	#########	SAPELLO C	SM							10/19/1988	10/31/1988
#########	CR	01952		#########	#########		CO	24N	16E	20	2	1	4	11/22/1988	11/23/1988
#########	CR	01953		#########	#########	YANKEE, N	XX							11/16/1988	11/16/1988
#########	CR	01954		#########	#########	LOMA PARD	MO							11/18/1988	11/21/1988
#########	CR	01955		#########	#########	ROCIADA C	SM							11/23/1988	11/28/1988
#########	CR	01956		#########	#########	ROCIADA C	MO							11/29/1988	12/01/1988
#########	CR	01957	EXP	#########	#########	BEAUBIEN (	XX								
#########	CR	01958		#########	#########	MORA QUA	MO							12/15/1988	12/16/1988
#########	CR	01959		#########	#########	SAPELLO C	SM							12/05/2003	12/08/2003
#########	CR	01969		#########	#########	MORA	MO							04/27/1989	04/27/1989
#########	CR	01971	DCL	#########	#########		CO	23N	22E	25	1	1	4	12/31/1970	
#########	CR	01971	REPAR	#########	#########		CO	23N	22E	25	1	1	4	05/08/1989	05/10/1989
#########	CR	01972		#########	#########	MORA	MO							09/08/1989	09/11/1989
#########	CR	01972	WELL #2	#########	#########	MORA	MO							09/11/1989	09/11/1989
#########	CR	01973		#########	#########	SAPELLO C	SM							12/31/1975	12/31/1975
#########	CR	01973	REPAR	#########	#########	SAPELLO C	SM							04/14/1989	04/15/1989
#########	CR	01974		#########	#########	MORA QUA	MO							04/17/1989	04/19/1989
#########	CR	01975		#########	#########		CO	31N	24E	11	4			07/21/1989	07/21/1989
#########	CR	01976		#########	#########	SAPELLO C	MO							05/05/1989	05/08/1989
#########	CR	01978	CLW	#########	#########		SM							06/19/1992	06/29/1992
#########	CR	01978	REPAR-EXP	#########	#########	MONTEZUN	SM	18N	16E	31	2	1			
#########	CR	01980		#########	#########	SAPELLO C	XX							05/30/1989	05/31/1989
#########	CR	01981		#########	#########	ROCIADA C	XX							05/26/1989	05/29/1989
#########	CR	01982		#########	#########	EAGLE NES	CO							05/18/1989	05/19/1989
#########	CR	01983		#########	#########	EAGLE NES	CO							05/30/1989	06/01/1989

#########	CR	01985		#########	#########	GUADALUP	MO							06/07/1989	06/09/1989
#########	CR	01986		#########	#########	BEAUBIEN	CO							04/08/2003	04/10/2003
#########	CR	01987		#########	#########	EAGLE NES	CO							05/26/1989	05/26/1989
#########	CR	01988		#########	#########	LUCERO QU	MO							05/31/1989	05/31/1989
#########	CR	01989	DCL	#########	#########		MO	19N	21E	14	3	3	3	12/31/1946	
#########	CR	01989	REPAR	#########	#########		MO	19N	21E	14	3	3	3	08/02/1900	08/15/1900
#########	CR	01990		#########	#########	LUCERO QU	XX							07/17/1989	07/19/1989
#########	CR	01991		#########	#########	EAGLE NES	CO							06/01/1989	06/02/1989
#########	CR	01992		#########	#########	COMANCHE	MO							06/28/1989	06/30/1989
#########	CR	01993		#########	#########		MO	23N	18E	05	2	2	4	07/05/1989	07/11/1989
#########	CR	01994		#########	#########	MORA QUA	MO							06/29/1989	07/06/1989
#########	CR	02000		#########	#########	GASCON Q	MO							07/11/1989	07/14/1989
#########	CR	02001		#########	#########	GUADALUP	MO							10/03/1989	10/06/1989
#########	CR	02002		#########	#########		CO	24N	16E	17	3	3		11/17/1990	11/18/1990
#########	CR	02003		#########	#########	COMANCHE	MO							07/05/1989	07/07/1989
#########	CR	02004		#########	#########	SAPELLO C	MO							07/14/1989	07/14/1989
#########	CR	02005		#########	#########		CO	24N	16E	33	2	2	1	08/24/1989	07/23/1990
#########	CR	02008		#########	#########	MIRANDA	XX							07/28/1989	08/01/1989
#########	CR	02009		#########	#########	TOOTH OF	XX							07/25/1989	07/28/1989
#########	CR	02011		#########	#########	UTE PARK	XX	27N	17E	22				08/01/1989	08/01/1989
#########	CR	02013		#########	#########	COMANCHE	MO							08/03/1989	08/04/1989
#########	CR	02014		#########	#########	GASCON Q	XX							11/16/1989	11/17/1989
#########	CR	02015		#########	#########	CHACON Q	MO							08/09/1989	08/14/1989
#########	CR	02016		#########	#########	COLMOR U	MO							10/22/1974	11/10/1974
#########	CR	02018		#########	#########	LUCERO QU	MO							01/16/1990	01/18/1990
#########	CR	02019		#########	#########	MORA LANI	CO	24N	16E	35	2	1		08/23/1989	08/25/1989
#########	CR	02020	EXP	#########	#########	GUADALUP	MO								
#########	CR	02021		#########	#########	COMANCHE	MO	17N	16E	22				09/18/1989	09/24/1989
#########	CR	02023		#########	#########	UTE PARK	CO							09/13/1989	09/14/1989
#########	CR	02024		#########	#########	ROCIADA Q	XX							10/11/1989	10/13/1989
#########	CR	02025		#########	#########	GUADALUP	MO							09/26/1989	10/02/1989
#########	CR	02026		#########	#########	UTE PARK	CO							10/31/1989	10/31/1989
#########	CR	02027		#########	#########		CO	23N	21E	14	2	1	3	12/04/1989	12/05/1989
#########	CR	02028		#########	#########	MAXWELL	CO	27N	17E	22	4	2	3	09/18/1989	09/19/1989
#########	CR	02029		#########	#########	HOLMAN Q	MO							09/20/1989	09/21/1989
#########	CR	02030		#########	#########	GASCON Q	MO							09/21/1989	09/22/1989
#########	CR	02031		#########	#########	GASCON Q	XX							11/23/1989	11/28/1989
#########	CR	02032		#########	#########	MAXWELL	CO							09/20/1989	09/21/1989
#########	CR	02033		#########	#########	SAPELLO C	SM							11/15/1989	11/17/1989
#########	CR	02034		#########	#########	SAPELLO C	SM							10/10/1989	10/11/1989
#########	CR	02037		#########	#########	MAXWELL	CO	27N	17E	23				08/21/1990	08/22/1990
#########	CR	02038		#########	#########	WATROUS	XX							01/17/1990	01/18/1990
#########	CR	02039		#########	#########	LAKE ISABE	XX							03/26/1990	03/29/1990
#########	CR	02040		#########	#########	MORA	XX							10/17/1989	10/19/1989
#########	CR	02040	-CLW	#########	#########	MORA	XX							02/09/1990	02/12/1990
#########	CR	02040	CLW	#########	#########	MORA	MO							02/09/1990	02/12/1990
#########	CR	02041		#########	#########		MO	23N	18E	05	1	1		10/21/1989	10/22/1989
#########	CR	02043		#########	#########	MAXWELL (	CO							10/10/1900	10/11/1900
#########	CR	02043	EXP	#########	#########	MAXWELL (	CO	31N	24E	14	&		1		
#########	CR	02044	EXP	#########	#########	PALO FLAC	CO								
#########	CR	02046	EXP	#########	#########		SM	18N	15E	18	4	2	2		
#########	CR	02047		#########	#########	GASCON Q	MO							11/30/1989	12/04/1989
#########	CR	02049		#########	#########	MAXWELL U	XX	31N	24E	10				12/26/1989	12/27/1989
#########	CR	02050	EXP	#########	#########		XX								
#########	CR	02051		#########	#########	GUADALUP	MO							02/12/1990	02/14/1990
#########	CR	02052		#########	#########	GUADALUP	MO							03/12/1990	03/16/1990
#########	CR	02053		#########	#########	SAPELLO C	SM							03/19/1990	03/20/1990
#########	CR	02054		#########	#########	SAPELLO C	SM							03/20/1990	03/26/1990
#########	CR	02055		#########	#########	MORA QUA	MO							04/06/1990	04/12/1990
#########	CR	02056		#########	#########	GUADALUP	MO							04/30/1990	05/11/1990
#########	CR	02057	EXP	#########	#########	MORA QUA	MO								
#########	CR	02058		#########	#########		CO	23N	25E	06	3	1	3	04/03/1990	04/03/1990
#########	CR	02059		#########	#########	LAS VEGAS	SM							07/18/1983	07/18/1983
#########	CR	02059	2	#########	#########	LAS VEGAS	SM							07/19/1983	07/19/1983
#########	CR	02061		#########	#########	HOLMAN Q	MO							04/13/1990	04/16/1990
#########	CR	02062		#########	#########	OCATE QUA	XX	23N	18E	18	4	4	4	04/10/1990	04/17/1990
#########	CR	02063	EXP	#########	#########	MORA	MO								
#########	CR	02064	EXP	#########	#########	OSHA MT. (	CO								
#########	CR	02065		#########	#########		MO	21N	22E	13	4	2	2	05/24/1990	05/24/1990
#########	CR	02066	EXP	#########	#########	LUCERO QU	MO								
#########	CR	02067		#########	#########	GUADALUP	MO							05/14/1990	05/23/1990
#########	CR	02069	EXP	#########	#########		HA	19N	25E	33	3	3	1		
#########	CR	02070		#########	#########	LUCERO QU	MO							09/07/1990	09/14/1990
#########	CR	02071		#########	#########	MORA QUA	MO							08/06/1990	08/15/1990

#########	CR	02072		#########	#########	SAPELLO Q	SM							07/31/1990	08/01/1990
#########	CR	02073		#########	#########	GUADALUP	MO							05/23/1990	06/07/1990
#########	CR	02074		#########	#########	BEAUBIEN	XX							08/24/1990	08/27/1990
#########	CR	02075	EXPL	#########	#########	MORA	XX							06/30/1990	07/01/1990
#########	CR	02076	EXPL	#########	#########	MORA	XX							07/01/1990	07/03/1990
#########	CR	02077	EXPL	#########	#########	MORA	XX								
#########	CR	02078	EXPL	#########	#########	MORA	XX							07/04/1990	07/05/1990
#########	CR	02079	EXPL	#########	#########	MORA	XX							07/03/1990	07/04/1990
#########	CR	02080	EXPL	#########	#########	MORA	XX								
#########	CR	02081		#########	#########	MORA	XX							07/21/1990	07/24/1990
#########	CR	02082		#########	#########	HOLMAN QI	XX							09/28/1990	09/28/1990
#########	CR	02083		#########	#########	HOLMAN QI	MO							08/15/1990	08/17/1990
#########	CR	02084		#########	#########	GUADALUP	MO							08/24/1990	09/07/1990
#########	CR	02085		#########	#########	UTE QUAD	CO							08/27/1990	08/27/1990
#########	CR	02086		#########	#########	HOLMAN QI	MO							08/17/1990	08/20/1990
#########	CR	02089		#########	#########	RAINSVILLE	MO							08/01/1990	08/02/1990
#########	CR	02090		#########	#########	SAPELLO Q	SM							08/13/1990	08/14/1990
#########	CR	02092		#########	#########	ROCIADA Q	SM	18N	14E	03	1	4	4	08/02/1990	08/09/1990
#########	CR	02094		#########	#########	MORA	MO	20N	15E	11				08/11/1990	08/12/1990
#########	CR	02095	DCL	#########	#########	MORA	MO							01/31/1964	
#########	CR	02096	EXP	#########	#########	OCATE QU	XX								
#########	CR	02097	EXP	#########	#########	OCATE QU	XX								
#########	CR	02098		#########	#########	MORA QUA	MO							08/14/1990	08/20/1990
#########	CR	02099	EXP	#########	#########		CO	30N	25E	07	3	3			
#########	CR	02100	EXP	#########	#########	MAXWELL	CO								
#########	CR	02101		#########	#########	LAKE ISABE	SM							08/01/1990	08/02/1990
#########	CR	02102		#########	#########	RAINSVILLE	MO							10/18/2002	10/25/2002
#########	CR	02103		#########	#########	HOLMAN QI	MO							09/14/1990	10/01/1990
#########	CR	02104	EXP	#########	#########	MAXWELL	XX								
#########	CR	02106		#########	#########	ROCIADA Q	SM							04/30/1991	05/01/1991
#########	CR	02107		#########	#########	MORA	MO							09/02/1990	09/04/1990
#########	CR	02108		#########	#########	LUCERO QU	MO							08/21/1990	08/23/1990
#########	CR	02109		#########	#########	UTE PARK (	XX							12/17/1990	12/17/1990
#########	CR	02110		#########	#########	UTE PARK (	XX							10/24/1990	11/05/1990
#########	CR	02111		#########	#########	TOUCH-ME	CO							11/07/1990	11/08/1990
#########	CR	02113	-CLW	#########	#########	MORA GRA	MO							01/16/1992	01/19/1992
#########	CR	02113	-DCL	#########	#########	MORA LAN	MO								
#########	CR	02113	-REPAR EX	#########	#########	MORA	MO								
#########	CR	02114		#########	#########	ROCIADA Q	SM							12/28/1990	01/02/1991
#########	CR	02115		#########	#########	MORA QUA	MO							10/09/1990	10/12/1990
#########	CR	02115	CLW	#########	#########	MORA QUA	MO							10/25/1990	10/29/1990
#########	CR	02116	EXP	#########	#########	MORA LAN	XX								
#########	CR	02118		#########	#########	MORA GRA	XX							09/06/1990	09/07/1990
#########	CR	02120		#########	#########	MAXWELL I	XX							08/31/1990	09/04/1990
#########	CR	02121		#########	#########	MAXWELL	CO							11/20/1990	11/20/1990
#########	CR	02123		#########	#########	CHERRY V	MO							09/25/1990	09/25/1990
#########	CR	02126		#########	#########	LOMA PAR	MO							09/25/1990	09/26/1990
#########	CR	02129	DCL	#########	#########	LUCERO QU	MO							12/31/1960	
#########	CR	02130	DCL	#########	#########	LUCERO QU	MO							12/31/1958	
#########	CR	02131		#########	#########		HA	22N	24E	23	2	2	2	10/20/1900	10/20/1990
#########	CR	02132		#########	#########	MORA QUA	MO							10/29/1990	10/30/1990
#########	CR	02134		#########	#########		SM	18N	23E	29	2	4	3	12/04/1990	06/15/1991
#########	CR	02135	DCL	#########	#########		HA	22N	24E	23	2	2	2		
#########	CR	02136	EXP	#########	#########	MORA	XX								
#########	CR	02137		#########	#########	SAPELLO Q	SM							11/15/1990	11/15/1990
#########	CR	02140	EXP	#########	#########		HA	22N	24E	23	2	2	2		
#########	CR	02141		#########	#########	SAPELLO QUADRANGLE								11/30/1990	12/03/1990
#########	CR	02142		#########	#########	SAPELLO Q	SM							12/21/1990	12/27/1990
#########	CR	02143		#########	#########	SAPELLO QUADRANGLE								11/26/1990	11/28/1990
#########	CR	02145		#########	#########	CANON LAS	XX							12/19/1990	12/20/1990
#########	CR	02146		#########	#########	HOLMAN Q	XX	21N	15E	08				06/01/1991	06/03/1991
#########	CR	02147	EXP	#########	#########	MORA	XX								
#########	CR	02148		#########	#########	LUCERO QU	MO							01/21/1991	01/28/1991
#########	CR	02148	CLW	#########	#########	LUCERO QU	MO							02/20/1991	02/22/1991
#########	CR	02149		#########	#########	HOLMAN QI	MO							01/28/1991	01/29/1991
#########	CR	02150	EXP	#########	#########	MORA QUA	MO								
#########	CR	02151		#########	#########	LUCERO QU	MO							02/11/1991	02/15/1991
#########	CR	02152		#########	#########	SAPELLO Q	SM							02/12/1991	02/12/1991
#########	CR	02154		#########	#########	CHACON QI	MO							02/22/1991	02/28/1991
#########	CR	02155	DCL	#########	#########		HA	22N	24E	13	4	4	4		
#########	CR	02156		#########	#########	HOLMAN QI	MO							03/19/1991	03/20/1991
#########	CR	02157		#########	#########	BEAUBIEN	XX							03/20/1991	03/22/1991
#########	CR	02158		#########	#########		MO								
#########	CR	02159		#########	#########	SAPELLO Q	SM							03/22/1991	03/25/1991

########	CR	02160	EXP	########	########	GASCON Q	MO								
########	CR	02161		########	########	MAXWELL	CO	26N	16E	07				04/22/1991	04/22/1991
########	CR	02162		########	########	BEAVER CA	HA	26N	25E	35	1	2		04/08/1991	04/09/1991
########	CR	02163		########	########	MORA	SM	18N	15E	25				05/30/1991	06/12/1991
########	CR	02164		########	########	CHACON Q	MO							06/24/1990	06/28/1990
########	CR	02166		########	########	SAPELLO C	SM							05/02/1991	05/03/1991
########	CR	02167		########	########	MORA QUA	XX							04/26/1991	04/29/1991
########	CR	02168		########	########	MAXWELL	CO	27N	16E	26	1	1	1		
########	CR	02169		########	########	MAXWELL	CO	27N	17E	27	3	1	3		
########	CR	02170		########	########	SAPELLO C	SM							05/01/1991	05/02/1991
########	CR	02171	DCL	########	########		HA	21N	25E	27	4	3		12/31/1960	
########	CR	02172	DCL	########	########		HA	21N	25E	21	3	3		12/31/1916	12/31/1980
########	CR	02173	DCL	########	########		HA	21N	25E	20	2	2		12/31/1970	
########	CR	02174	DCL	########	########		HA	21N	25E	21	4	4		12/31/1960	
########	CR	02175	DCL	########	########		HA	21N	25E	29	4	4		12/31/1960	
########	CR	02176	-DCL	########	########		CO	26N	24E	02	1	2	4	12/31/1970	
########	CR	02176	-REPAR	########	########		CO	26N	24E	02	1	2	4	01/29/1992	01/31/1992
########	CR	02177		########	########	WATROUS	MO							05/15/1991	05/15/1991
########	CR	02178	EXP	########	########		CO							05/18/1992	05/18/1992
########	CR	02179		########	########	MORA QUA	MO							05/16/1991	05/21/1991
########	CR	02180		########	########	SAPELLO C	SM							07/09/1991	07/09/1991
########	CR	02181		########	########	SAPELLO C	SM							05/29/1991	05/29/1991
########	CR	02182		########	########	SAPELLO C	SM							05/31/1991	05/31/1991
########	CR	02183		########	########	CANON CO	XX							07/24/1991	07/26/1991
########	CR	02184		########	########	MONTEZUN	SM							07/01/1991	07/07/1991
########	CR	02184	CLW	########	########	MONTEZUN	XX							04/14/1992	04/15/1992
########	CR	02186		########	########	SAPELLO C	SM							05/29/1991	05/30/1991
########	CR	02187	EXP	########	########	GARCIA PE	CO								
########	CR	02188		########	########		CO	24N	16E	06	3	2	2	07/30/1991	07/31/1991
########	CR	02189		########	########	GUADALUP	MO							10/09/1991	10/15/1991
########	CR	02190		########	########	WATROUS	MO							07/10/1991	07/11/1991
########	CR	02191		########	########	SAPELLO C	SM							07/05/1991	07/05/1991
########	CR	02192	EXP	########	########	EAGLE NES	CO								
########	CR	02193		########	########	PALO FLEC	CO							09/05/1991	09/11/1991
########	CR	02194		########	########	MORA QUA	MO								
########	CR	02195		########	########	MORA QUA	XX							07/05/1991	07/06/1991
########	CR	02196		########	########	SAPELLO C	SM							08/15/1991	08/15/1991
########	CR	02199		########	########	COMANCHE	XX							10/03/1991	10/04/1991
########	CR	02200		########	########	MAXWELL I	XX							10/18/1991	10/22/1991
########	CR	02201		########	########	GUADALUP	MO							10/15/1991	10/21/1991
########	CR	02203		########	########	MIAMI QUA	CO							09/17/1991	09/19/1991
########	CR	02204		########	########	LUCERO QU	MO							09/15/1991	09/17/1991
########	CR	02205		########	########	HACON QU	XX							10/11/1991	10/14/1991
########	CR	02206		########	########	UTE PARK (	CO							12/19/1991	12/19/1991
########	CR	02207		########	########	MAXWELL (	CO							09/16/1991	09/20/1991
########	CR	02208		########	########	OCATE QU	XX							10/14/1991	10/16/1991
########	CR	02209	EXP	########	########	EAGLE NES	XX								
########	CR	02210	EXP	########	########		CO	24N	16E	18	3				
########	CR	02211	EXP	########	########	OSHA MT. (	XX								
########	CR	02214		########	########	CHACON Q	XX							10/05/1991	10/07/1991
########	CR	02215		########	########	MORA QUA	MO							09/26/1991	10/03/1991
########	CR	02216		########	########	MORA QUA	MO							09/25/1991	10/04/1991
########	CR	02217		########	########	SAPELLO C	SM							11/22/1991	11/22/1991
########	CR	02219		########	########	MORA QUA	XX							10/03/1991	10/07/1991
########	CR	02220		########	########	HOLMAN Q	MO							10/08/1991	10/09/1991
########	CR	02221		########	########	ROCIADA C	SM							11/19/1991	11/21/1991
########	CR	02222		########	########		MO	18N	22E	09	3	3	3	10/13/1991	10/14/1991
########	CR	02223		########	########		CO	24N	15E	12	2			10/09/1991	10/09/1991
########	CR	02224		########	########	ROCIADA C	XX							10/16/1991	10/17/1991
########	CR	02225	EXP	########	########	MORA GRA	XX								
########	CR	02226		########	########		CO	24N	16E	07	3	4	1	01/23/2002	01/24/2002
########	CR	02226	EXP	########	########		XX	24N	16E	07	3	4	1		
########	CR	02227		########	########	MORA QUA	MO	20N	15E	02				11/18/1900	11/20/1900
########	CR	02228	EXP	########	########	GUADALUP	MO								
########	CR	02229		########	########	OCATE QU	MO							12/22/1900	12/27/1900
########	CR	02230	DCL	########	########		CO	24N	25E	23	1	2	4		
########	CR	02232	DCL	########	########		CO	24N	25E	27	2	4	4		
########	CR	02233	DCL	########	########		CO	24N	25E	26	3	2	4		
########	CR	02234		########	########	MORA QUA	MO							01/13/1992	01/17/1992
########	CR	02235	EXP	########	########	MORA LAN	XX								
########	CR	02236		########	########	MAXWELL I	CO	27N	17E	10				01/15/1992	01/16/1992
########	CR	02237	DCL	########	########		HA	21N	25E	02	2	3	4		12/31/1973
########	CR	02237	REPAR	########	########		HA	21N	25E	02	2	3	4		
########	CR	02238	EXP	########	########	LUCERO QU	MO								

#########	CR	02239	DCL	#########	#########		SM	18N	21E	34	2	2	3	12/31/1949	
#########	CR	02240	DCL	#########	#########		MO	18N	21E	15	4	2	3	12/31/1949	
#########	CR	02241	DCL	#########	#########		SM	18N	21E	28	1	1	1	12/31/1949	
#########	CR	02242	DCL	#########	#########		MO	18N	21E	17	2	2	4	12/31/1960	
#########	CR	02243	DCL	#########	#########	FRUTOSA L	SM							12/31/1949	
#########	CR	02245	EXP	#########	#########	GASCON Q	MO								
#########	CR	02246	EXP	#########	#########	TOOTH OF	XX								
#########	CR	02247		#########	#########	MONTEZUN	SM								
#########	CR	02248	EXP	#########	#########	LUCERO QU	MO								
#########	CR	02249	EXP	#########	#########		CO	24N	25E	15	2	1	4		
#########	CR	02250	EXP	#########	#########	GUADALUP	XX								
#########	CR	02251	EXP	#########	#########	OSHA MT C	CO								
#########	CR	02252	EXP	#########	#########	MAXWELL	XX								
#########	CR	02253		#########	#########	COMANCHE	MO							04/24/1992	05/06/1992
#########	CR	02254	EXP	#########	#########		CO								
#########	CR	02255	EXP	#########	#########	SAPELLO C	XX								
#########	CR	02257		#########	#########		MO							05/02/1992	05/11/1992
#########	CR	02258		#########	#########		SM								
#########	CR	02259		#########	#########		MO							06/12/1992	06/15/1992
#########	CR	02261		#########	#########		MO							06/11/1992	06/12/1992
#########	CR	02263		#########	#########		CO								
#########	CR	02264		#########	#########		MO							07/03/1992	07/08/1992
#########	CR	02265		#########	#########		CO							08/04/1992	08/04/1992
#########	CR	02266		#########	#########		LA							07/21/1992	07/21/1992
#########	CR	02269		#########	#########		MO								
#########	CR	02270		#########	#########		MO								
#########	CR	02271		#########	#########		MO							07/20/1992	07/20/1992
#########	CR	02274		#########	#########		TA							06/07/1993	06/09/1993
#########	CR	02292	POD1	#########	#########		SM							06/17/1992	06/18/1992
#########	CR	02303		#########	#########	MAXWELL									
#########	CR	02318		#########	#########		SM								
#########	CR	02326		#########	#########	GUADULAP	MO							08/14/1993	08/17/1993
#########	CR	02327		#########	#########		HA	22N	25E	28	4	3	1		
#########	CR	02328		#########	#########	GOSCON Q	MO							11/13/1992	11/16/1992
#########	CR	02329		#########	#########	COMANCHE	MO							01/20/1993	01/26/1993
#########	CR	02330		#########	#########	MORA QUA	SM							12/31/1992	01/02/1993
#########	CR	02331		#########	#########		CO	24N	16E	07	4	2	4	01/26/1993	01/26/1993
#########	CR	02332		#########	#########		CO	24N	16E	07	4	2	3	01/26/1993	01/27/1993
#########	CR	02333		#########	#########	RAINSVILLE	MO							01/06/1993	01/07/1993
#########	CR	02334		#########	#########	MIAMI NE C	CO								
#########	CR	02335		#########	#########	MIAMI NE C	CO							01/22/1993	01/22/1993
#########	CR	02336		#########	#########	MORA	SM	18N	19E	24	3	3	2		
#########	CR	02337	PLUG	#########	#########	MORA	MO							01/19/1993	01/28/1993
#########	CR	02338		#########	#########	HOLMAN Q	MO							01/27/1993	01/29/1993
#########	CR	02339		#########	#########	SAPELLO C	SM							03/18/1993	03/18/1993
#########	CR	02340		#########	#########	SAPELLO C	SM							10/19/1993	10/21/1993
#########	CR	02341		#########	#########	SPRINGER	CO							02/04/1993	02/04/1993
#########	CR	02343		#########	#########		CO	30N	24E	12	3	2	4		05/31/1930
#########	CR	02347		#########	#########	SAPELLO C	SM							08/09/1993	08/11/1993
#########	CR	02348		#########	#########	SAN MIGUE	SM							04/05/1993	04/06/1993
#########	CR	02349		#########	#########	OSHA MOU	CO							10/20/2003	10/21/2003
#########	CR	02350		#########	#########	GUADALUP	MO							06/09/1993	06/11/1993
#########	CR	02351		#########	#########	SAPELLO C	SM							04/19/1993	04/20/1993
#########	CR	02352		#########	#########	MORA QUA	SF							05/26/1993	05/28/1993
#########	CR	02353		#########	#########	MORA COU	MO							12/01/1993	01/12/1994
#########	CR	02354		#########	#########		CO								
#########	CR	02356		#########	#########		HA	21N	24E	02	4	2		08/10/1993	08/11/1993
#########	CR	02357		#########	#########	MORA	SM							02/02/2005	02/03/2005
#########	CR	02359		#########	#########	COMANCHE	MO							09/17/1993	09/21/1993
#########	CR	02360		#########	#########	LAS VEGAS	SM							08/17/1993	08/20/1993
#########	CR	02361		#########	#########	SAPELLO C	SM							04/28/1993	04/28/1993
#########	CR	02362		#########	#########	MAXWELL	CO							06/03/1993	06/03/1993
#########	CR	02363		#########	#########	MAXWELL	CO							05/28/1993	05/28/1993
#########	CR	02364		#########	#########	GASCON Q	MO							08/04/1993	09/08/1993
#########	CR	02365		#########	#########	ROCIADA	SM							08/03/1993	08/04/1993
#########	CR	02366		#########	#########	SAPELLO C	SM							06/14/1993	06/15/1993
#########	CR	02367		#########	#########	MAXWELL	CO							10/04/1993	10/07/1993
#########	CR	02368		#########	#########	PALO FLAC	CO							08/04/1993	08/04/1993
#########	CR	02369		#########	#########		MO								
#########	CR	02370		#########	#########		MO							09/27/1993	09/29/1993
#########	CR	02371		#########	#########		SM							06/17/1993	06/18/1993
#########	CR	02372		#########	#########		MO							09/22/1993	09/23/1993
#########	CR	02373		#########	#########		MO							10/04/1993	10/05/1993
#########	CR	02374		#########	#########		CO							06/11/1993	06/14/1993

#########	CR	02375		#########	#########	BEAUBIEN	BE								
#########	CR	02376		#########	#########	MORA	MO							06/16/1993	06/17/1993
#########	CR	02377		#########	#########	GUADALUP	MO	22N	16E	16				06/17/1993	06/17/1993
#########	CR	02378		#########	#########	MAXWELL	CO							08/27/1993	08/31/1993
#########	CR	02379		#########	#########	MAXWELL	CO							06/18/1993	06/21/1993
#########	CR	02380		#########	#########	MORA	SM							09/17/1996	09/19/1996
#########	CR	02386		#########	#########	LUCERO QU	MO							07/25/1993	07/30/1993
#########	CR	02387		#########	#########	MIAMI NE T	CO								
#########	CR	02388		#########	#########	MAXWELL	CO							12/31/1991	12/31/1991
#########	CR	02389		#########	#########	MAXWELL	CO								
#########	CR	02391		#########	#########	SAPELLO	SM							08/03/1993	08/04/1993
#########	CR	02392		#########	#########	MAXWELL	CO							09/08/1993	09/10/1993
#########	CR	02393		#########	#########	MAXWELL	CO							09/06/1993	09/07/1993
#########	CR	02394		#########	#########	LAKE ISABE	SM							08/12/1993	08/16/1993
#########	CR	02395		#########	#########	MAXWELL	CO							09/14/1993	09/15/1993
#########	CR	02396		#########	#########	MORA	MO							09/09/1993	09/20/1993
#########	CR	02397		#########	#########	GASCON	MO							09/02/1993	09/03/1993
#########	CR	02398		#########	#########	PALO FLEC	CO							07/07/2003	07/07/2003
#########	CR	02399		#########	#########	PALO FLEC	CO								
#########	CR	02400		#########	#########	MAXWELL	MO							09/30/1993	09/30/1993
#########	CR	02401		#########	#########		MO	20N	21E	28	2	4		11/02/1993	11/02/1993
#########	CR	02402		#########	#########	MAXWELL	CO							09/16/1993	09/17/1993
#########	CR	02403		#########	#########	LUCERO	MO							09/29/1993	10/01/1993
#########	CR	02404		#########	#########	MORA	MO							08/30/1993	09/06/1993
#########	CR	02405		#########	#########	MAXWELL	CO							09/23/1993	09/27/1993
#########	CR	02407		#########	#########		MO	19N	22E	07	3	1		10/14/1993	10/15/1993
#########	CR	02408		#########	#########	MAXWELL	CO	27N	15E	36	4				
#########	CR	02409		#########	#########	MORA QUA	MO							09/23/1993	09/24/1993
#########	CR	02410		#########	#########	MORA	MO							10/01/1993	10/09/1993
#########	CR	02411		#########	#########		CO	31N	24E	11	4	4	3		
#########	CR	02412		#########	#########	GASCON Q	MO							10/08/1993	10/09/1993
#########	CR	02413		#########	#########	LAKE ISABE	SM								
#########	CR	02414		#########	#########		CO	25N	25E	35	2	4	2	09/06/1993	09/06/1993
#########	CR	02415		#########	#########	GASCON	MO							09/29/1993	09/30/1993
#########	CR	02416		#########	#########	SAPELLO	CO								
#########	CR	02417		#########	#########	MAXWELL	CO							09/21/1993	09/22/1993
#########	CR	02418		#########	#########	HOLMAN Q	MO							10/26/1993	10/31/1993
#########	CR	02419		#########	#########	MORA QUA	MO							09/30/1993	10/04/1993
#########	CR	02421		#########	#########	MORA	MO							10/14/1993	10/14/1993
#########	CR	02422		#########	#########		CO	24N	16E	18	1	2	4	10/21/1993	10/22/1993
#########	CR	02423		#########	#########	MAXWELL	CO							01/11/1994	01/21/1994
#########	CR	02424		#########	#########	MORA QUA	MO							10/09/1993	10/11/1993
#########	CR	02425		#########	#########	MAXWELL	CO							11/16/1993	11/18/1993
#########	CR	02426		#########	#########	MORA QUA	MO								
#########	CR	02427		#########	#########	MORA	MO								
#########	CR	02427	CPUR	#########	#########		MO								
#########	CR	02428		#########	#########	ROCIADA C	SM							11/29/1993	11/30/1993
#########	CR	02429		#########	#########	MAXWELL	CO							10/26/1994	10/26/1994
#########	CR	02430		#########	#########	MAXWELL	CO							01/03/1994	01/07/1994
#########	CR	02432		#########	#########	SAPELLO C	MO							11/24/1993	11/24/1993
#########	CR	02434		#########	#########	MAXWELL	CO								
#########	CR	02435		#########	#########	RAINSVILLE	MO							12/06/1993	12/07/1993
#########	CR	02436		#########	#########	ROCIADA C	SM							03/04/1994	03/10/1994
#########	CR	02437		#########	#########	ROCIADA C	SM							11/20/1993	11/21/1993
#########	CR	02438		#########	#########	LUCERO QU	MO							06/08/1994	06/15/1994
#########	CR	02439		#########	#########	MORA QUA	MO							12/09/1993	12/10/1993
#########	CR	02440		#########	#########		MO	20N	22E	05	3	2	3	12/20/1993	12/20/1993
#########	CR	02441		#########	#########		MO	21N	22E	33	3	3	3	12/21/1993	12/21/1993
#########	CR	02442		#########	#########		MO	21N	22E	33	1	1	1		
#########	CR	02443		#########	#########	MORA COU	MO								
#########	CR	02444		#########	#########	OCATE QU	MO							04/06/1993	04/08/1993
#########	CR	02445		#########	#########	ROCIADA	SM							12/13/1993	12/14/1993
#########	CR	02446		#########	#########	GASCON Q	SM								
#########	CR	02447		#########	#########	MORA	MO							01/13/1994	01/14/1994
#########	CR	02449		#########	#########	CHACON Q	MO							03/18/1994	03/21/1994
#########	CR	02450		#########	#########		MO	20N	21E	04	3	3	3	01/07/1994	01/07/1994
#########	CR	02452		#########	#########		MO							02/07/1994	02/15/1994
#########	CR	02453		#########	#########		MO							10/29/1994	10/30/1994
#########	CR	02454		#########	#########	MAXWELL	CO								
#########	CR	02455		#########	#########	COMANCHE	MO							01/28/1994	02/01/1994
#########	CR	02456		#########	#########		MO							03/28/1994	03/31/1994
#########	CR	02457		#########	#########	LUCERO QU	MO							02/14/1993	02/18/1993
#########	CR	02458		#########	#########	GUADALUP	MO							02/04/1994	02/11/1994
#########	CR	02459		#########	#########		HA	21N	24E	01	4	1	2	02/16/1994	02/16/1994

#########	CR	02460		#########	#########	OJO FELIZ	MO							06/02/1994	06/03/1994
#########	CR	02461		#########	#########	COMANCHE	MO							05/02/1994	05/07/1994
#########	CR	02462		#########	#########	COMANCHE	MO							03/28/1994	04/05/1994
#########	CR	02463		#########	#########	LOMA PAR	MO							04/05/1994	04/08/1994
#########	CR	02464		#########	#########	MORA QUA	MO							03/24/1994	03/25/1994
#########	CR	02465		#########	#########		HA	21N	24E	01	2	2	2	05/13/1994	05/13/1994
#########	CR	02466		#########	#########	COMANCHE	MO							04/14/1994	04/20/1994
#########	CR	02467		#########	#########	EAGLE NES	CO								
#########	CR	02469		#########	#########	MORA	MO							04/15/1994	04/22/1994
#########	CR	02470		#########	#########		CO	24N	16E	22	2	2		09/26/1994	09/28/1994
#########	CR	02471		#########	#########	RAINSVILLE	MO							08/12/1994	08/15/1994
#########	CR	02472		#########	#########	EAGLE NES	CO							10/27/1994	11/01/1994
#########	CR	02473		#########	#########		CO	24N	16E	22	4	2	4	09/22/1994	09/24/1994
#########	CR	02474		#########	#########	MAXWELL	CO							04/27/1995	04/28/1995
#########	CR	02475		#########	#########	MORA QUA	MO							06/06/1994	06/08/1994
#########	CR	02476		#########	#########	AGUA FRIA	CO							10/17/1994	10/19/1994
#########	CR	02477		#########	#########	SAPELLO C	SM							08/24/1979	08/24/1979
#########	CR	02478		#########	#########	SAPELLO C	SM								12/31/1969
#########	CR	02479		#########	#########	SAPELLO C	SM							08/16/1991	08/19/1991
#########	CR	02480		#########	#########	SAPELLO C	MO								
#########	CR	02481		#########	#########	MAXWELL (	CO	31N	24E	09					
#########	CR	02482		#########	#########	SAPELLO C	SM							05/17/1994	05/18/1994
#########	CR	02483		#########	#########	MORA	MO							05/22/1994	05/26/1994
#########	CR	02485		#########	#########	MORA	MO								
#########	CR	02487		#########	#########		CO								
#########	CR	02488		#########	#########		CO								
#########	CR	02489		#########	#########	SAPELLO C	SM								
#########	CR	02490		#########	#########	HOLMAN Q	MO							08/25/1994	08/25/1994
#########	CR	02491		#########	#########	SAPELLO C	SM								
#########	CR	02492		#########	#########	SAPELLO C	SM							04/10/1994	04/11/1994
#########	CR	02495		#########	#########	MORA QUA	MO							08/08/1994	08/09/1994
#########	CR	02496		#########	#########	MORA QUA	MO								
#########	CR	02497		#########	#########	ROCIADA C	MO								
#########	CR	02498		#########	#########	MORA QUA	MO							08/01/1994	08/05/1994
#########	CR	02499		#########	#########	FRUTOSS U	SM	18N	21E	33	1	2	4	08/09/1994	08/23/1994
#########	CR	02500		#########	#########	MORA	MO	19N	15E	26	4	4	2	07/05/1994	07/05/1994
#########	CR	02501		#########	#########	MORA QUA	MO	20N	15E	05					
#########	CR	02502		#########	#########	MAXWELL	CO	31N	31E	10				08/23/1994	08/25/1994
#########	CR	02503		#########	#########	MAXWELL I	CO								
#########	CR	02504		#########	#########	MORA QUA	MO							07/19/1994	07/22/1994
#########	CR	02505		#########	#########		MO	19N	21E	05	3	2	3		
#########	CR	02506		#########	#########	MORA QUA	MO							08/23/1994	08/24/1994
#########	CR	02507		#########	#########	MAXWELL	CO							08/04/1995	08/04/1995
#########	CR	02508		#########	#########	ROCIADA C	SM							05/05/1994	05/11/1994
#########	CR	02509		#########	#########	MORA QUA	MO							08/09/1994	08/10/1994
#########	CR	02510		#########	#########	COMANCHE	MO							08/10/1994	08/11/1994
#########	CR	02511		#########	#########	UTE PARK (	MO								
#########	CR	02512		#########	#########	BEAUBIEN	CO	26N	16E	07				09/15/1994	09/16/1994
#########	CR	02513		#########	#########		MO	20N	22E	33	4	2		11/07/1994	11/07/1994
#########	CR	02514		#########	#########	RATON NM	CO	31N	24E	19	1				
#########	CR	02516		#########	#########	SAPELLO C	SM							09/12/1994	09/13/1994
#########	CR	02517		#########	#########	RATON QU	CO								
#########	CR	02518		#########	#########	MAXWELL I	CO								
#########	CR	02519		#########	#########	MAXWELL I	CO	31N	24E	11	1	1		08/18/1994	08/22/1994
#########	CR	02520		#########	#########	GUADALUP	MO								
#########	CR	02521		#########	#########	GASCON Q	MO								
#########	CR	02522		#########	#########	COMANCHE	MO								
#########	CR	02523		#########	#########	GASCON Q	MO								
#########	CR	02524		#########	#########	HOLMAN Q	MO								
#########	CR	02525		#########	#########	ROCIADA C	SM							11/09/1994	11/09/1994
#########	CR	02528		#########	#########	GUADALUP	MO								
#########	CR	02529		#########	#########	CHACON Q	MO							09/07/1994	09/08/1994
#########	CR	02529	CLW	#########	#########		MO							08/29/1994	09/07/1994
#########	CR	02530		#########	#########	PALO FLEC	CO							09/20/1994	09/21/1994
#########	CR	02531		#########	#########	GUADALUP	MO								
#########	CR	02532		#########	#########	PALO FLEC	CO	26N	16E	19					
#########	CR	02534		#########	#########	MAXWELL I	CO							09/02/1994	09/06/1994
#########	CR	02535		#########	#########	PALO FLEC	CO								
#########	CR	02536		#########	#########	PALO FLEC	CO							09/07/1994	09/08/1994
#########	CR	02537		#########	#########	PALO FLEC	CO							09/08/1994	09/12/1994
#########	CR	02538		#########	#########	MORA	SM							09/23/1994	09/23/1994
#########	CR	02539		#########	#########	HOLMAN Q	MO							09/26/1994	09/28/1994
#########	CR	02540		#########	#########	MAXWELL I	CO							10/20/1994	10/24/1994
#########	CR	02541		#########	#########	GUADALUP	MO								

########	CR	02542		########	########	MORA	SM							05/26/1995	05/28/1995
########	CR	02543		########	########	SAPELLO C	SM							11/09/1994	11/10/1994
########	CR	02544		########	########	PALO FLEC	CO							09/12/1994	09/13/1994
########	CR	02545		########	########	SAPELLO C	SM								
########	CR	02546		########	########	MORA	SM							11/04/1994	11/06/1994
########	CR	02547		########	########	MORA	SM							09/30/1994	10/01/1994
########	CR	02548		########	########	GASCON Q	MO								
########	CR	02549		########	########	HOLMAN Q	MO								
########	CR	02550		########	########	GASCON Q	MO								
########	CR	02552		########	########	MORA QUA	MO							11/01/1994	11/02/1994
########	CR	02553		########	########	WATROUS	MO							10/21/1994	10/24/1994
########	CR	02554		########	########	ROCIADA C	SM							11/10/1994	11/10/1994
########	CR	02555		########	########	MAXWELL	CO							10/24/1994	10/25/1994
########	CR	02555	CLW	########	########	MAXWELL	CO							10/24/1994	10/25/1994
########	CR	02556		########	########	MAXWELL	CO							10/28/1994	10/29/1997
########	CR	02556	CLW	########	########	MAXWELL	CO								
########	CR	02557		########	########	MORA	MO							02/18/1995	02/25/1995
########	CR	02558		########	########	CHACON Q	MO							11/12/1994	11/12/1994
########	CR	02559		########	########	BEAUBIEN	CO							04/17/1995	04/26/1995
########	CR	02560		########	########	MAXWELL (	CO							05/03/1995	05/03/1995
########	CR	02561		########	########	SAN MIGUE	SM							01/11/1995	01/17/1995
########	CR	02562		########	########	SAN MIGUE	SM							01/20/1995	01/20/1995
########	CR	02563		########	########	MORA LANI	MO							02/27/1995	02/28/1995
########	CR	02564		########	########		SM							01/25/1995	01/31/1995
########	CR	02565		########	########	SAN MIGUE	SM							01/24/1995	01/25/1995
########	CR	02566		########	########	MORA LANI	MO							03/09/1995	03/13/1995
########	CR	02567		########	########	MORA GRA	MO							02/02/1995	02/02/1995
########	CR	02568		########	########	MAXWELL I	CO							04/28/1995	04/28/1995
########	CR	02569		########	########	LAS VEGAS	SM							03/28/1995	03/28/1995
########	CR	02570		########	########	MORA LANI	MO							07/08/1995	07/09/1995
########	CR	02571		########	########		CO							04/14/1995	04/17/1995
########	CR	02572		########	########	MORA LANI	MO							05/21/1995	05/25/1995
########	CR	02573		########	########	MAXWELL	CO	25N	15E	02					
########	CR	02574		########	########	MORA LANI	MO							12/19/1998	12/24/1998
########	CR	02575		########	########	MAXWELL I	CO							04/06/1995	04/06/1995
########	CR	02576		########	########		SM								
########	CR	02577		########	########		SM							08/22/1995	09/01/1995
########	CR	02578		########	########	MAXWELL	CO							04/13/1995	04/13/1995
########	CR	02579		########	########	MORA	MO								
########	CR	02580		########	########		MO	18N	22E	06	4	4	4		
########	CR	02581		########	########	MORA	MO							05/30/1995	06/03/1995
########	CR	02582		########	########		SM							05/01/1995	05/01/1995
########	CR	02583		########	########	MAXWELL	CO							05/18/1995	05/17/1995
########	CR	02584		########	########	MORA LANI	MO							05/25/2004	05/25/2004
########	CR	02585		########	########		MO							05/08/1995	05/11/1995
########	CR	02586		########	########	MORA	MO							06/20/1995	06/25/1995
########	CR	02587		########	########		CO							07/06/1995	07/07/1995
########	CR	02589		########	########		MO							05/22/1995	06/02/1995
########	CR	02591		########	########	BEAUBIEN	CO							06/19/1995	06/19/1995
########	CR	02592		########	########	PRINCIPAL	MO							05/25/1995	05/26/1995
########	CR	02593		########	########	MORA LANI	CO							07/02/1996	07/05/1996
########	CR	02594		########	########	MAXWELL I	CO							09/14/1995	09/18/1995
########	CR	02595		########	########		CO							05/17/1995	05/17/1995
########	CR	02596		########	########		MO							05/17/1995	05/17/1995
########	CR	02597		########	########	MAXWELL	CO							09/01/1995	09/07/1995
########	CR	02598		########	########	MO	MO							05/31/1972	10/19/1972
########	CR	02599		########	########	MORA GRA	MO							05/08/1996	05/17/1996
########	CR	02600		########	########	MAXWELL (	CO							06/05/1995	06/13/1995
########	CR	02601		########	########		SM	17N	24E	07	2	2	4	02/29/1996	02/29/1996
########	CR	02603		########	########		MO							08/14/1995	08/15/1995
########	CR	02605		########	########	MAXWELL (	CO							05/10/1995	05/10/1995
########	CR	02606		########	########	SAN MIGUE	SM							06/15/1995	06/21/1995
########	CR	02608		########	########	MAXWELL	CO							06/16/1995	06/16/1995
########	CR	02610		########	########	MORA	MO							07/03/1995	07/03/1995
########	CR	02611		########	########	MAXWELL	CO							10/23/1995	10/23/1995
########	CR	02612		########	########		SM							07/10/1995	07/11/1995
########	CR	02613		########	########		SM								
########	CR	02618		########	########	RATON NE	CO							08/04/1995	08/04/1995
########	CR	02619		########	########	MAXWELL (	MO								
########	CR	02620		########	########	MORA GRA	MO							07/03/1995	07/03/1995
########	CR	02624		########	########	SAN MIGUE	SM							03/25/1996	04/16/1996
########	CR	02625		########	########	SAN MIGUE	SM							02/21/1996	02/29/1996
########	CR	02626		########	########	MAXWELL	CO							09/22/1995	09/28/1995
########	CR	02627		########	########	MAXWELL (	CO								

#########	CR	02629		#########	#########	MORA COU	MO							09/18/1995	09/21/1995
#########	CR	02630		#########	#########	MORA COU	MO							10/02/1995	10/04/1995
#########	CR	02631		#########	#########	MORA COU	MO								
#########	CR	02632		#########	#########	MORA COU	MO							09/26/1995	09/29/1995
#########	CR	02635		#########	#########	SAN MIGUE	SM							02/29/1996	03/18/1996
#########	CR	02636		#########	#########	MAXWELL (	CO							07/18/1996	07/20/1996
#########	CR	02637		#########	#########	MAXWELL	CO							06/03/1996	06/04/1996
#########	CR	02638		#########	#########	MAXWELL (	CO							12/12/1995	12/16/1995
#########	CR	02640		#########	#########	MAXWELL	CO	24N	16E	26	3	1		03/06/1996	03/07/1996
#########	CR	02641		#########	#########	MAXWELL (	CO							03/15/1996	03/15/1996
#########	CR	02642		#########	#########	MAXWELL (	CO							07/27/1996	07/29/1995
#########	CR	02643		#########	#########	MORA	MO							04/01/1996	04/04/1996
#########	CR	02644		#########	#########	MAXWELL (	CO							08/03/1998	08/06/1998
#########	CR	02645		#########	#########		MO							09/05/1995	09/15/1995
#########	CR	02646		#########	#########	MORA GRA	MO								
#########	CR	02647		#########	#########	MORA GRA	MO							10/15/1995	11/05/1995
#########	CR	02648		#########	#########		CO							08/22/1995	08/23/1995
#########	CR	02649		#########	#########	MAXWELL (	CO								
#########	CR	02651		#########	#########	MAXWELL	CO							06/17/1998	06/18/1998
#########	CR	02652		#########	#########	MAXWELL (	CO							08/28/1995	08/28/1995
#########	CR	02655	CLW	#########	#########	OCATE QU	MO								
#########	CR	02657		#########	#########	MORA LAN	SM							12/11/1995	12/13/1995
#########	CR	02658		#########	#########	MORA GRA	MO								
#########	CR	02659		#########	#########	MAXWELL (	CO								
#########	CR	02660		#########	#########	MAXWELL (	CO							09/12/1995	09/12/1995
#########	CR	02661		#########	#########	MORA LAN	CO							06/12/1996	06/14/1996
#########	CR	02666		#########	#########	MORA	SM							10/19/1995	10/19/1995
#########	CR	02667		#########	#########		MO							12/11/1995	12/11/1995
#########	CR	02668		#########	#########	BEAUBIEN	CO							12/21/1995	12/23/1995
#########	CR	02669		#########	#########		CO								
#########	CR	02670		#########	#########	MAXWELL (	CO							04/30/1996	04/30/1996
#########	CR	02671		#########	#########	MAXWELL (	CO							05/01/1996	05/01/1996
#########	CR	02672		#########	#########	OCATE QU	MO							09/23/1995	09/23/1995
#########	CR	02673		#########	#########	MAXWELL (	CO							05/16/1995	05/16/1995
#########	CR	02674		#########	#########		CO							11/18/1995	11/18/1995
#########	CR	02675		#########	#########		SM							12/21/1995	12/21/1995
#########	CR	02676		#########	#########	MORA	SM							04/01/1996	04/02/1996
#########	CR	02677		#########	#########		CO								
#########	CR	02678		#########	#########	MAXWELL (	CO								
#########	CR	02679		#########	#########	MORA GRA	MO							09/22/1995	09/29/1995
#########	CR	02680		#########	#########	MORA	MO								12/31/1941
#########	CR	02681		#########	#########	MORA	MO								12/31/1964
#########	CR	02682		#########	#########	MORA	MO								12/31/1934
#########	CR	02683		#########	#########	MORA	MO								12/31/1962
#########	CR	02684		#########	#########	MORA	MO								12/31/1961
#########	CR	02685		#########	#########	MORA	MO								
#########	CR	02686		#########	#########	MORA	MO								
#########	CR	02687		#########	#########	MORA	MO								12/31/1934
#########	CR	02688		#########	#########	MORA	MO								12/31/1934
#########	CR	02689		#########	#########	MORA	MO								
#########	CR	02690		#########	#########	MORA	MO								
#########	CR	02691		#########	#########	MORA	MO								12/31/1934
#########	CR	02692		#########	#########	MORA	MO								12/31/1941
#########	CR	02693		#########	#########	MORA	MO								12/31/1934
#########	CR	02694		#########	#########	MORA	MO								12/31/1934
#########	CR	02695		#########	#########	MORA	MO								12/31/1934
#########	CR	02696		#########	#########	MORA	MO								12/31/1934
#########	CR	02697		#########	#########	MORA	MO								
#########	CR	02698		#########	#########	MORA	MO								
#########	CR	02699		#########	#########	MORA	MO								12/31/1934
#########	CR	02700		#########	#########	MORA	MO								12/31/1934
#########	CR	02701		#########	#########	MORA	MO								12/31/1934
#########	CR	02702		#########	#########	MORA	MO								12/31/1934
#########	CR	02703		#########	#########	MORA	MO								
#########	CR	02704		#########	#########	MORA	MO								
#########	CR	02705		#########	#########	MORA	MO								
#########	CR	02706		#########	#########	MORA	MO								
#########	CR	02709		#########	#########	MORA	MO								
#########	CR	02710		#########	#########	MORA	MO								
#########	CR	02711		#########	#########	MORA	MO								
#########	CR	02712		#########	#########	MORA	MO								
#########	CR	02713		#########	#########	MORA	MO								12/31/1963
#########	CR	02714		#########	#########		MO								
#########	CR	02716		#########	#########	MORA	MO								

########	CR	02717		########	########	MORA	MO								
########	CR	02718		########	########	MAXWELL (	CO							06/28/1996	06/28/1996
########	CR	02719		########	########	MAXWELL (	CO							10/20/1995	10/21/1995
########	CR	02720		########	########	MAXWELL I	CO								
########	CR	02721		########	########		CO							12/07/1995	12/08/1995
########	CR	02722		########	########	NT	SM							02/12/1996	02/16/1996
########	CR	02723		########	########	MORA GRA	MO							08/06/1996	08/06/1996
########	CR	02724		########	########	MORA GRA	MO							02/26/1996	03/06/1996
########	CR	02725		########	########		SM							02/12/1999	02/17/1999
########	CR	02726		########	########	MORA	SM							02/07/1996	02/07/1996
########	CR	02727		########	########	MAXWELL I	CO							01/30/1996	01/31/1996
########	CR	02728		########	########	MAXWELL I	CO								
########	CR	02729		########	########		CO							12/12/1995	12/13/1995
########	CR	02731		########	########	MAXWELL (	CO								
########	CR	02732		########	########		HA	22N	24E	04	1	1	1	03/18/1996	03/19/1996
########	CR	02733		########	########	MAXWELL (	CO								
########	CR	02734		########	########	MAXWELL (	MO							01/05/1996	01/05/1996
########	CR	02735		########	########	MORA GRA	MO							02/01/1996	02/02/1996
########	CR	02736		########	########	MAXWELL (	CO							12/21/1995	12/21/1995
########	CR	02737		########	########	LAS VEGAS	SM							02/06/1996	02/06/1996
########	CR	02738		########	########		SM							03/13/1996	03/13/1996
########	CR	02739		########	########	MAXWELL (	CO							01/24/1996	01/25/1996
########	CR	02740		########	########		SM							01/10/1996	01/10/1996
########	CR	02742		########	########	MORA LAN	MO							11/11/1996	11/12/1996
########	CR	02743		########	########		SM							05/01/1996	05/08/1996
########	CR	02744		########	########		SM							04/22/1996	04/23/1996
########	CR	02745		########	########	MORA	MO							04/22/1996	04/22/1996
########	CR	02746		########	########	LAS VEGAS	SM							02/09/1996	02/13/1996
########	CR	02747		########	########	MORA	SM							02/12/1996	02/12/1996
########	CR	02748		########	########	MORA	MO								
########	CR	02750		########	########	ROCIADA C	MO							03/29/1996	03/30/1996
########	CR	02751		########	########	LAS VEGAS	SM								
########	CR	02752		########	########	LAS VEGAS	SM							07/24/1980	07/29/1980
########	CR	02753		########	########		SM							11/13/1996	11/13/1996
########	CR	02754		########	########		SM							03/18/1996	03/25/1996
########	CR	02755		########	########		MO							07/26/1996	07/29/1996
########	CR	02756		########	########		MO							07/25/1996	07/25/1996
########	CR	02757		########	########		SM							04/16/1996	04/22/1996
########	CR	02758		########	########		SM							04/18/1996	04/18/1996
########	CR	02759		########	########	MORA	MO	22N	16E	28				04/06/1996	04/14/1996
########	CR	02760		########	########	MORA	MO							08/28/1996	08/29/1996
########	CR	02761		########	########		SM							04/05/1996	04/06/1996
########	CR	02762		########	########	MAXWELL	CO							12/29/1996	12/30/1996
########	CR	02763		########	########		MO							03/28/1996	04/03/1996
########	CR	02764		########	########		HA	20N	25E	25				04/13/1996	04/14/1996
########	CR	02765		########	########	MAXWELL	CO							09/27/1996	09/30/1996
########	CR	02766		########	########		CO								
########	CR	02767		########	########	MAXWELL	CO							04/18/1996	04/19/1996
########	CR	02768		########	########		MO							05/30/1996	05/30/1996
########	CR	02769		########	########		MO								
########	CR	02770		########	########	MAXWELL	CO							06/08/1996	06/11/1996
########	CR	02771		########	########		SM	19N	24E	14				08/30/1996	09/04/1996
########	CR	02772		########	########	MAXWELL	CO								
########	CR	02774		########	########	MORA QUA	MO								
########	CR	02775		########	########	MORA LAN	MO							07/11/1996	07/12/1996
########	CR	02776		########	########	SAPELLO C	SM							04/19/1996	04/22/1996
########	CR	02777		########	########	MORA GUA	MO							07/24/1996	07/29/1996
########	CR	02778		########	########	ROCIADA C	SM							09/13/1996	09/18/1996
########	CR	02779		########	########	MAXWELL	CO	25N	15E	23				07/25/1996	07/25/1996
########	CR	02780		########	########		MO							10/02/1996	10/03/1996
########	CR	02781		########	########	MAXWELL	CO							07/09/1996	07/15/1996
########	CR	02782		########	########		MO							07/06/1996	07/07/1996
########	CR	02783		########	########	ROCIADA C	SM							06/04/1996	06/05/1996
########	CR	02784		########	########	COMANCHE	MO							10/17/1996	10/25/1996
########	CR	02785		########	########	OCATE QU	MO							06/06/1996	06/10/1996
########	CR	02786		########	########	MORA	MO								
########	CR	02787		########	########	SAPELLO C	SM							09/11/1996	09/11/1996
########	CR	02788		########	########	SAPELLO C	SM							05/31/1996	06/03/1996
########	CR	02789		########	########	MORA	MO								
########	CR	02790		########	########	ROCIADA C	SM								
########	CR	02792		########	########	SAPELLO C	SM							08/19/1996	08/19/1996
########	CR	02793		########	########	MORA	MO								
########	CR	02795		########	########		MO								
########	CR	02796		########	########	MO	MO							07/29/1997	07/31/1997

#########	CR	02797		#########	#########		MO							12/05/1996	12/06/1996
#########	CR	02798		#########	#########		MO							07/25/1996	07/25/1996
#########	CR	02799		#########	#########		SM								
#########	CR	02800		#########	#########		SM	19N	24E	14					
#########	CR	02801		#########	#########	MAXWELL	CO							06/11/1996	06/11/1996
#########	CR	02802		#########	#########		CO							06/17/1996	07/04/1996
#########	CR	02803		#########	#########		MO								
#########	CR	02804		#########	#########		MO							08/02/1996	08/05/1996
#########	CR	02805		#########	#########		CO							06/12/1996	06/13/1996
#########	CR	02806		#########	#########		SM							12/19/1996	12/19/1996
#########	CR	02807		#########	#########		MO								
#########	CR	02808		#########	#########		MO								
#########	CR	02809		#########	#########		MO								
#########	CR	02810		#########	#########	MAXWELL	CO							07/29/1996	07/30/1996
#########	CR	02811		#########	#########	MAXWELL	CO							06/06/1996	06/06/1996
#########	CR	02812		#########	#########		MO								
#########	CR	02813		#########	#########		SM								
#########	CR	02814		#########	#########		MO							07/17/1996	07/18/1996
#########	CR	02815	CLW	#########	#########	MORA	MO							07/20/1996	07/20/1996
#########	CR	02816		#########	#########	MAXWELL	CO								
#########	CR	02817		#########	#########	MORA	MO							06/22/1996	06/25/1996
#########	CR	02818		#########	#########		MO							07/06/1996	07/09/1996
#########	CR	02819		#########	#########		MO							07/19/1996	08/08/1996
#########	CR	02820		#########	#########		MO								
#########	CR	02822		#########	#########	MAXWELL	CO							07/31/1996	08/01/1996
#########	CR	02823		#########	#########		SM								
#########	CR	02824		#########	#########		SM							10/11/1996	10/14/1996
#########	CR	02825		#########	#########		MO							02/03/1997	02/03/1997
#########	CR	02826		#########	#########		CO							07/26/1996	07/26/1996
#########	CR	02827		#########	#########	MAXWELL	CO							08/01/1996	08/01/1996
#########	CR	02828		#########	#########		MO							10/01/1996	10/01/1996
#########	CR	02829		#########	#########	MORA	MO								
#########	CR	02830		#########	#########	MAXWELL	CO							08/19/1997	08/21/1997
#########	CR	02831		#########	#########	MO	MO							03/11/1997	03/13/1997
#########	CR	02832		#########	#########	MORA LAN	CO							06/26/1996	06/27/1996
#########	CR	02833		#########	#########		CO							09/18/1996	09/19/1996
#########	CR	02834		#########	#########		SM								
#########	CR	02835		#########	#########		CO								
#########	CR	02836		#########	#########		SM							03/21/1997	03/21/1997
#########	CR	02837		#########	#########	MAXWELL	CO								
#########	CR	02838		#########	#########		CO							06/27/1996	07/01/1996
#########	CR	02839		#########	#########		MO								
#########	CR	02840		#########	#########		SM							11/19/1996	11/20/1996
#########	CR	02841		#########	#########		CO							09/12/1997	09/17/1997
#########	CR	02842		#########	#########		MO							07/30/1996	08/01/1996
#########	CR	02843		#########	#########		MO								
#########	CR	02844		#########	#########		MO							11/04/1996	11/07/1996
#########	CR	02845		#########	#########		MO							08/11/1997	08/14/1997
#########	CR	02847		#########	#########		MO								
#########	CR	02848		#########	#########		MO								
#########	CR	02849		#########	#########		SM								
#########	CR	02850		#########	#########	MORA	SM								
#########	CR	02851		#########	#########		SM								
#########	CR	02852		#########	#########		SM								
#########	CR	02855		#########	#########	MORA	MO							08/07/1996	08/08/1996
#########	CR	02856		#########	#########		MO							08/26/1996	08/27/1996
#########	CR	02858		#########	#########		MO							09/16/1996	09/18/1996
#########	CR	02859		#########	#########		SM							10/04/1996	10/07/1996
#########	CR	02860		#########	#########		SM							08/20/1996	08/21/1996
#########	CR	02861		#########	#########		MO								
#########	CR	02862		#########	#########		MO							08/19/1997	08/21/1997
#########	CR	02863		#########	#########		MO								
#########	CR	02864		#########	#########		MO								
#########	CR	02865		#########	#########	MAXWELL	CO	24N	16E	28	2	2	1	12/18/1996	12/20/1996
#########	CR	02866		#########	#########	MAXWELL	CO							09/25/1996	09/26/1996
#########	CR	02867		#########	#########		MO							09/24/1996	09/24/1996
#########	CR	02868		#########	#########		MO							02/04/1997	02/04/1997
#########	CR	02869		#########	#########		MO								
#########	CR	02870		#########	#########		SM							10/15/1996	10/15/1996
#########	CR	02871		#########	#########		MO								
#########	CR	02872		#########	#########		SM								
#########	CR	02873		#########	#########		CO	24N	31E	32	4			11/09/1996	11/09/1996
#########	CR	02874		#########	#########	MORA	MO							08/19/1997	08/21/1997
#########	CR	02875		#########	#########		SM								

#########	CR	02876		#########	#########	MO	MO								
#########	CR	02877		#########	#########		CO							06/14/1997	06/28/1997
#########	CR	02878		#########	#########	MO	MO							11/01/1996	11/01/1996
#########	CR	02879		#########	#########	MO	MO								
#########	CR	02880		#########	#########	MO	MO								
#########	CR	02881		#########	#########		MO								
#########	CR	02882		#########	#########		MO								
#########	CR	02883		#########	#########		MO							08/29/1997	09/09/1997
#########	CR	02884		#########	#########		MO							08/29/1996	08/30/1996
#########	CR	02885		#########	#########		MO								
#########	CR	02886		#########	#########		SM							09/09/1996	09/10/1996
#########	CR	02887		#########	#########		CO	24N	15E	12	4	2	1	05/06/1998	05/06/1998
#########	CR	02888		#########	#########		MO								
#########	CR	02889		#########	#########		MO								
#########	CR	02890		#########	#########		MO								
#########	CR	02891		#########	#########		MO							09/26/1996	09/26/1996
#########	CR	02893		#########	#########		MO							10/04/1998	10/09/1998
#########	CR	02894		#########	#########		CO	24N	31E	16				09/23/1996	09/24/1996
#########	CR	02895		#########	#########		MO							04/10/1997	04/15/1997
#########	CR	02896		#########	#########		MO							09/04/1996	09/18/1996
#########	CR	02897		#########	#########		MO								
#########	CR	02898		#########	#########		MO								
#########	CR	02899		#########	#########		MO							11/11/1996	11/12/1996
#########	CR	02900		#########	#########		CO							10/30/1996	10/30/1996
#########	CR	02902		#########	#########	MO	MO							11/05/1996	11/08/1996
#########	CR	02903		#########	#########		MO							10/11/1996	10/14/1996
#########	CR	02904		#########	#########		MO							06/30/2004	06/30/2004
#########	CR	02905		#########	#########		SM								
#########	CR	02906		#########	#########		MO							09/30/1996	10/01/1996
#########	CR	02907		#########	#########	MAXWELL	CO							10/28/1996	10/28/1996
#########	CR	02909		#########	#########	MAXWELL	CO							05/21/1997	05/21/1997
#########	CR	02910		#########	#########		MO							11/11/1996	11/12/1996
#########	CR	02911		#########	#########		CO							12/02/1996	12/03/1996
#########	CR	02912		#########	#########		MO								
#########	CR	02913		#########	#########		MO								
#########	CR	02915		#########	#########		MO							08/07/1997	08/08/1997
#########	CR	02916		#########	#########		CO							11/25/1996	03/17/1997
#########	CR	02917		#########	#########		MO							12/12/1996	12/13/1996
#########	CR	02918		#########	#########		CO							08/25/1997	08/27/1997
#########	CR	02919		#########	#########		CO	24N	16E	28	1	2	2	12/16/1996	12/18/1996
#########	CR	02920		#########	#########		CO	25N	24E	15	2			11/04/1996	11/05/1996
#########	CR	02921		#########	#########	MAXWELL	CO							10/03/1997	10/06/1997
#########	CR	02922		#########	#########		CO								
#########	CR	02923		#########	#########		CO							09/10/1997	09/10/1997
#########	CR	02924		#########	#########		MO							04/30/1997	05/01/1997
#########	CR	02925		#########	#########		MO							04/22/1997	04/29/1997
#########	CR	02926		#########	#########		MO							12/03/1996	12/06/1996
#########	CR	02927		#########	#########		SM							02/11/1997	02/11/1997
#########	CR	02928		#########	#########		MO								
#########	CR	02929		#########	#########		MO							02/05/1997	02/05/1997
#########	CR	02930	CLW	#########	#########	MORA	MO	21N	15E	16				08/12/1999	08/18/1999
#########	CR	02931		#########	#########	MORA LANI	MO							10/05/1997	10/07/1997
#########	CR	02932		#########	#########		CO							01/20/1997	01/21/1997
#########	CR	02933		#########	#########		MO							08/12/1997	08/13/1997
#########	CR	02934		#########	#########		MO								
#########	CR	02935		#########	#########	MO	MO								
#########	CR	02937		#########	#########	MO	MO								
#########	CR	02938		#########	#########		MO								
#########	CR	02939		#########	#########	MAXWELL	CO							12/22/1996	12/22/1996
#########	CR	02940		#########	#########	LAS VEGAS	SM							03/21/1997	03/24/1997
#########	CR	02941		#########	#########	MORA	MO								
#########	CR	02942		#########	#########	MORA	MO								
#########	CR	02943		#########	#########	MAXWELL	CO							05/15/1997	05/16/1997
#########	CR	02944		#########	#########	BEAUBEN N	CO								
#########	CR	02945		#########	#########	GUADALUP	MO								
#########	CR	02946		#########	#########	GUADALUP	MO							05/12/1997	05/14/1997
#########	CR	02947		#########	#########	MORA QUA	MO							02/13/1997	02/17/1997
#########	CR	02948		#########	#########	SAPELLO C	SM								
#########	CR	02949		#########	#########	MORA QUA	MO							04/18/1997	04/21/1997
#########	CR	02950		#########	#########	SAPELLO C	SM							02/24/1997	02/24/1997
#########	CR	02952		#########	#########	MORA	MO							03/08/1997	03/19/1997
#########	CR	02953		#########	#########	E	CO								
#########	CR	02955		#########	#########	HOLMAN C	MO							03/13/1997	03/13/1997
#########	CR	02956		#########	#########	COMANCHE	MO							06/16/1997	06/17/1997

#########	CR	02957		#########	#########	MAXWELL	CO							08/28/1997	08/29/1997
#########	CR	02958		#########	#########	ANGEL FIR	CO								
#########	CR	02959		#########	#########		CO	24N	16E	23	3	3	2	04/07/1997	04/08/1997
#########	CR	02960		#########	#########	LAS VEGAS	SM								
#########	CR	02961		#########	#########	MIAMI NM (	CO							04/01/1997	04/01/1997
#########	CR	02964		#########	#########	MAXWELL	CO							04/09/1997	04/11/1997
#########	CR	02965		#########	#########	MAXWELL	CO								
#########	CR	02966		#########	#########	COMANCHE	MO							05/21/1997	05/27/1997
#########	CR	02967		#########	#########	MORA	MO								
#########	CR	02968		#########	#########	MORA	MO							03/29/1997	04/04/1997
#########	CR	02969		#########	#########	MORA	SM								
#########	CR	02970		#########	#########	SAPELLO C	SM								
#########	CR	02971		#########	#########	SAPELLO C	SM								
#########	CR	02972		#########	#########		SM							03/31/1997	04/01/1997
#########	CR	02973		#########	#########	ROCIADA C	SM							06/20/1997	06/23/1997
#########	CR	02974		#########	#########		CO	24N	16E	07	2	4	2	05/20/1997	05/20/1997
#########	CR	02975		#########	#########		CO	31N	24E	14	3	1	2	07/07/1997	07/07/1997
#########	CR	02976		#########	#########	COLFAX NM	CO							04/27/1997	04/27/1997
#########	CR	02977		#########	#########	COLFAX NM	CO							04/27/1997	04/27/1997
#########	CR	02978		#########	#########	MIAMI NM (	CO							04/27/1997	04/27/1997
#########	CR	02979		#########	#########	MORA	MO							04/16/1997	04/17/1997
#########	CR	02980		#########	#########	SAPELLO C	SM							05/12/1997	05/12/1997
#########	CR	02981		#########	#########	MORA	MO							09/15/1997	09/19/1997
#########	CR	02982		#########	#########	BEAUBIEN (	CO							05/08/1997	05/14/1997
#########	CR	02983		#########	#########	MORA	MO							08/02/1997	08/02/1997
#########	CR	02984		#########	#########	MORA	MO							08/05/1997	08/12/1997
#########	CR	02986		#########	#########	SAPELLO C	SM							06/01/1997	06/10/1997
#########	CR	02987		#########	#########	EAGLE TAIL	CO	28N	24E	04	2	4	4	05/09/1997	05/13/1997
#########	CR	02988		#########	#########	BEAUBIEN (	CO							09/19/1997	09/24/1997
#########	CR	02989		#########	#########		CO	27N	25E	36	3	3	3	08/14/1997	08/15/1997
#########	CR	02989	CLW	#########	#########		CO	27N	25E	36	3	3	3		
#########	CR	02990		#########	#########	BEAUBIEN (	CO							05/15/1997	05/19/1997
#########	CR	02991		#########	#########		SM							06/16/1997	06/16/1997
#########	CR	02992		#########	#########	BEAUBIEN (	CO	25N	15E	13	2	2	2	11/07/1997	11/07/1997
#########	CR	02993		#########	#########	CHACON Q	MO							05/15/1997	05/15/1997
#########	CR	02994		#########	#########		MO								
#########	CR	02995		#########	#########		SM							06/23/1997	07/01/1997
#########	CR	02996		#########	#########	MAXWELL	CO								
#########	CR	02997		#########	#########	MAXWELL	CO							09/10/1997	10/28/1997
#########	CR	02998		#########	#########	MAXWELL U	CO							06/29/1998	06/30/1998
#########	CR	02999		#########	#########	MAXWELL	CO								
#########	CR	03000		#########	#########	MAXWELL	CO								
#########	CR	03001		#########	#########	GUADALUP	MO							08/22/1997	08/25/1997
#########	CR	03002		#########	#########		SM							07/03/1997	07/08/1997
#########	CR	03003		#########	#########		SM							07/10/1997	07/11/1997
#########	CR	03004		#########	#########		MO							06/17/1997	06/20/1997
#########	CR	03005		#########	#########		SM							07/02/1997	07/03/1997
#########	CR	03006		#########	#########		SM							07/08/1997	07/09/1997
#########	CR	03007		#########	#########	MAXWELL	CO							06/09/1997	06/14/1997
#########	CR	03008		#########	#########		MO								
#########	CR	03012		#########	#########	MORA	MO								
#########	CR	03014		#########	#########	MAXWELL	CO								
#########	CR	03015		#########	#########	MAXWELL	CO							06/23/1997	06/27/1997
#########	CR	03016		#########	#########		CO							07/01/1997	07/03/1997
#########	CR	03017		#########	#########		MO							09/12/1997	09/15/1997
#########	CR	03018		#########	#########		MO							08/25/1997	08/28/1997
#########	CR	03019		#########	#########	MORA QUA	MO								
#########	CR	03020		#########	#########	MAXWELL	CO							10/24/1997	11/06/1997
#########	CR	03021		#########	#########	MAXWELL	CO							11/21/1997	11/21/1997
#########	CR	03022		#########	#########		SM							08/20/1997	09/05/1997
#########	CR	03023		#########	#########	MAXWELL	CO							01/06/1998	01/07/1998
#########	CR	03024		#########	#########	MORA LAN	SM							10/16/1997	10/16/1997
#########	CR	03025		#########	#########		CO	24N	16E	18	3			11/07/1997	11/07/1997
#########	CR	03026		#########	#########	COMANCHE	MO							08/28/1997	09/08/1997
#########	CR	03027		#########	#########		MO							09/11/1997	09/11/1997
#########	CR	03028		#########	#########	MAXWELL	CO							07/18/1997	07/22/1997
#########	CR	03029		#########	#########	MAXWELL	CO							11/17/1997	11/17/1997
#########	CR	03030		#########	#########		HA	22N	25E	28	4	3			
#########	CR	03031		#########	#########		HA	22N	25E	28	4	3	1		
#########	CR	03032		#########	#########		HA	22N	25E	21	3	1			
#########	CR	03033		#########	#########		HA	22N	25E	18	4	4			
#########	CR	03034		#########	#########	MORA	MO								
#########	CR	03035		#########	#########		MO							09/09/1998	09/10/1998
#########	CR	03036		#########	#########	SAPELLO C	MO								

########	CR	03037		########	########	MAXWELL	CO							06/10/1998	06/11/1998
########	CR	03038		########	########		CO								
########	CR	03039		########	########	OSHA MOU	CO							07/28/1998	07/28/1998
########	CR	03040		########	########	MORA QUA	MO							03/04/2005	03/08/2005
########	CR	03042		########	########	MO	MO								
########	CR	03043		########	########	MORA	MO								
########	CR	03044		########	########	MORA	MO							07/24/1997	07/25/1997
########	CR	03045		########	########		MO							09/04/1997	09/05/1997
########	CR	03046		########	########	MORA	MO								
########	CR	03048		########	########		MO								
########	CR	03049		########	########		MO	21N	21E	34	1	3	1		
########	CR	03050		########	########		MO	23N	18E	32	4	2	2		
########	CR	03051		########	########	LAS VEGAS	SM								
########	CR	03052		########	########	MAXWELL	CO							09/03/1997	09/11/1997
########	CR	03053		########	########	MORA	MO							10/09/1997	10/23/1997
########	CR	03054		########	########		MO	21N	21E	33	4	3	4		
########	CR	03055		########	########	MORA	MO							08/28/1997	09/01/1997
########	CR	03057		########	########	MORA	MO							08/17/1997	08/19/1997
########	CR	03058		########	########	MORA	MO							10/23/1997	10/24/1997
########	CR	03060		########	########	MORA LAN	MO								
########	CR	03061		########	########	MAXWELL	CO							10/10/1997	10/10/1997
########	CR	03062		########	########	MAXWELL	CO							05/09/1998	05/13/1998
########	CR	03063		########	########	LAS VEGAS	SM							12/15/1997	12/18/1997
########	CR	03064		########	########	MAXWEL L	CO							11/21/1997	11/21/1997
########	CR	03065		########	########	MAXWELL	CO							06/03/1998	06/04/1998
########	CR	03066		########	########	MAXWELL	CO							09/15/1997	09/16/1997
########	CR	03067		########	########	MAXWELL	CO							09/16/1997	09/17/1997
########	CR	03068		########	########		MO							09/02/1997	09/03/1997
########	CR	03069		########	########	MAXWELL	CO							10/07/1997	10/08/1997
########	CR	03070		########	########	MAXWELL	CO							06/04/1998	06/09/1998
########	CR	03071		########	########	MAXWELL	CO								
########	CR	03072		########	########	MAXWELL	CO							10/27/1997	10/27/1997
########	CR	03075		########	########	MAXWELL	CO							10/08/1997	10/10/1997
########	CR	03076		########	########		CO	31N	24E	14	3	1	1	10/15/1997	10/16/1997
########	CR	03077		########	########	MAXWELL	CO							10/09/1997	10/10/1997
########	CR	03078		########	########	MAXWELL	CO								
########	CR	03079		########	########	MAXWELL	CO								
########	CR	03080		########	########		MO							12/08/1997	12/15/1997
########	CR	03081		########	########		SM							11/03/1997	11/04/1997
########	CR	03082		########	########	MORA	MO								
########	CR	03083		########	########		SM							01/21/1998	01/21/1998
########	CR	03085		########	########	MAXWELL	CO							08/03/1998	08/04/1998
########	CR	03086		########	########	MORA								12/31/1964	12/31/1964
########	CR	03087		########	########	MAXWELL	CO							11/18/1997	11/18/1997
########	CR	03088		########	########	MORA	MO							02/11/1998	02/11/1998
########	CR	03089		########	########	MORA	SM							11/11/1997	11/12/1997
########	CR	03090		########	########	MAXWELL	CO								
########	CR	03091		########	########	MAXWELL	CO							11/17/1997	11/18/1997
########	CR	03092		########	########	MAXWELL	CO							07/17/1998	07/20/1998
########	CR	03093		########	########	MAXWELL	CO							11/19/1997	11/19/1997
########	CR	03094		########	########	MORA	SM							12/07/1997	12/08/1997
########	CR	03095		########	########	MAXWELL	CO							06/24/1998	06/25/1998
########	CR	03096		########	########	MAXWELL	CO							06/12/1998	06/12/1998
########	CR	03097		########	########		MO							10/27/1997	10/28/1997
########	CR	03099		########	########	MORA	MO							11/04/1997	11/05/1997
########	CR	03100		########	########	MORA	MO							10/24/1997	10/30/1997
########	CR	03100	POD2	########	########	MORA LAND									
########	CR	03101		########	########	MORA	MO								
########	CR	03102		########	########		CO							09/17/1997	09/17/1997
########	CR	03103		########	########		CO							09/18/1997	09/18/1997
########	CR	03104		########	########		CO							09/17/1997	09/17/1997
########	CR	03105		########	########	MORA	MO							12/29/1997	12/30/1997
########	CR	03106		########	########		MO							11/06/1997	11/07/1997
########	CR	03107		########	########	MAXWELL	CO	27N	17E	23				04/15/1998	04/15/1998
########	CR	03108		########	########	MORA	MO							11/11/1997	11/11/1997
########	CR	03109		########	########	MAXWELL	CO							10/10/1997	10/10/1997
########	CR	03110		########	########	MAXWELL	CO								
########	CR	03111		########	########	MORA	MO							12/17/1997	12/18/1997
########	CR	03112		########	########	MAXWELL	CO							11/15/1997	11/18/1997
########	CR	03113		########	########		SM							12/19/1997	12/22/1997
########	CR	03114		########	########	MAXWELL	CO							12/16/1997	12/17/1997
########	CR	03115		########	########	MAXWELL	CO							07/02/1998	07/06/1998
########	CR	03117		########	########		MO							12/30/1997	12/31/1997
########	CR	03118		########	########		CO	28N	26E	15	2	3		01/08/1998	01/09/1998

##########|	CR	03119		#########	#########		MO							02/02/1998	02/04/1998
##########|	CR	03120		#########	#########		MO								
##########|	CR	03122		#########	#########	MORA	MO								
##########|	CR	03123		#########	#########	MORA	MO							02/19/1998	02/20/1998
##########|	CR	03124		#########	#########	MORA	MO							01/23/1998	01/26/1998
##########|	CR	03125		#########	#########	MORA	MO							02/05/1998	02/06/1998
##########|	CR	03126		#########	#########		MO	21N	23E	31	4	1		02/20/1998	02/23/1998
##########|	CR	03128		#########	#########	MAXWELL	CO							07/11/1998	07/11/1998
##########|	CR	03129		#########	#########		CO	24N	16E	18	4	2	4	03/11/1998	03/13/1998
##########|	CR	03130		#########	#########	MORA	SM								
##########|	CR	03131		#########	#########		MO							02/12/1998	02/17/1998
##########|	CR	03132		#########	#########	MORA	MO							02/08/1999	02/10/1999
##########|	CR	03133		#########	#########	MORA	SM								
##########|	CR	03134		#########	#########		HA	19N	24E	12	2	2		03/04/1998	03/05/1998
##########|	CR	03135		#########	#########		SM								
##########|	CR	03136		#########	#########		CO	24N	16E	07	4	1	4	02/19/1998	02/19/1998
##########|	CR	03137		#########	#########	MORA	MO							03/15/1998	04/15/1998
##########|	CR	03138		#########	#########		SM							02/18/1998	02/18/1998
##########|	CR	03139		#########	#########		SM							06/17/1998	06/17/1998
##########|	CR	03140		#########	#########		MO							04/11/1998	04/14/1998
##########|	CR	03141		#########	#########	MORA	MO								
##########|	CR	03142		#########	#########	MORA	MO							12/02/1998	12/02/1998
##########|	CR	03143		#########	#########		MO								
##########|	CR	03144		#########	#########	MAXWELL	CO							04/30/1998	05/01/1998
##########|	CR	03145		#########	#########	MAXWELL	CO							04/20/1998	04/20/1998
##########|	CR	03146		#########	#########		MO							04/09/1998	04/09/1998
##########|	CR	03147		#########	#########		HA	19N	25E	06	1	3		05/13/1998	05/15/1998
##########|	CR	03148		#########	#########		MO								
##########|	CR	03149		#########	#########	MORA	MO								
##########|	CR	03150		#########	#########	MORA	MO								
##########|	CR	03152		#########	#########	MAXWELL	CO							03/30/1998	03/30/1998
##########|	CR	03153		#########	#########	MAXWELL	CO							03/26/1998	03/26/1998
##########|	CR	03154		#########	#########	MAXWELL	CO							04/06/1998	04/07/1998
##########|	CR	03155		#########	#########		CO	24N	15E	01	4	3	4	06/16/1998	06/16/1998
##########|	CR	03156		#########	#########	MORA	MO							06/19/1998	06/24/1998
##########|	CR	03157		#########	#########	MAXWELL	CO	27N	17E	22				01/04/1999	01/06/1999
##########|	CR	03158		#########	#########		CO								
##########|	CR	03160		#########	#########	MAXWELL	CO							10/05/1998	10/07/1998
##########|	CR	03162		#########	#########	MORA LAN	MO							08/22/1998	08/29/1998
##########|	CR	03163		#########	#########	MORA	MO								
##########|	CR	03164		#########	#########	MORA	MO							05/29/1998	05/29/1998
##########|	CR	03165		#########	#########	MAXWELL	CO	27N	16E	09				07/29/1998	07/30/1998
##########|	CR	03167		#########	#########	MORA	MO							05/28/1998	05/28/1998
##########|	CR	03168		#########	#########	MORA	MO							07/31/1998	07/31/1998
##########|	CR	03169		#########	#########	MORA	MO								
##########|	CR	03170		#########	#########	MAXWELL	CO								
##########|	CR	03171		#########	#########	MAXWELL	CO							05/19/1998	05/22/1998
##########|	CR	03172		#########	#########	MAXWELL	CO							05/13/1998	05/15/1998
##########|	CR	03173		#########	#########		CO	31N	24E	36	2	3	2	06/14/1998	06/14/1998
##########|	CR	03174		#########	#########	MORA	MO							10/08/1998	10/09/1998
##########|	CR	03175		#########	#########	MORA	MO							05/22/1998	05/27/1998
##########|	CR	03176		#########	#########		CO	24N	16E	28	2	1	3	06/18/1998	06/18/1998
##########|	CR	03177		#########	#########	MAXWELL	CO								
##########|	CR	03178		#########	#########	MORA LAN	MO							11/17/1998	11/18/1998
##########|	CR	03179		#########	#########	MAXWELL	CO							06/19/1998	06/23/1998
##########|	CR	03180		#########	#########	MORA	MO							06/05/1998	06/05/1998
##########|	CR	03181		#########	#########	MAXWELL	CO							11/26/1998	12/14/1998
##########|	CR	03182		#########	#########	MAXWELL	CO							06/16/1998	06/19/1998
##########|	CR	03183		#########	#########		CO								
##########|	CR	03184		#########	#########		CO	24N	24E	02	2	2	1	06/09/1998	06/10/1998
##########|	CR	03185		#########	#########	MAXWELL	CO							05/25/1998	05/29/1998
##########|	CR	03186		#########	#########		CO	24N	25E	07	2	3	4	06/11/1998	06/11/1998
##########|	CR	03187		#########	#########	MORA	MO							08/27/1998	08/29/1998
##########|	CR	03188		#########	#########		CO	24N	24E	07	3	3	3	06/18/1998	06/20/1998
##########|	CR	03189		#########	#########	MORA	MO								
##########|	CR	03190		#########	#########	MORA	CO								
##########|	CR	03192		#########	#########	MORA	MO							08/01/1998	08/06/1998
##########|	CR	03193		#########	#########	MAXWELL	CO								
##########|	CR	03194		#########	#########		SM							06/22/1998	06/22/1998
##########|	CR	03195		#########	#########	MORA	MO							09/04/1998	09/04/1998
##########|	CR	03196		#########	#########	MORA	MO							09/17/1998	09/17/1998
##########|	CR	03197		#########	#########		CO	24N	17E	30	2	1	1	08/03/1998	08/03/1998
##########|	CR	03198		#########	#########	MAXWELL	CO							09/24/1998	09/25/1998
##########|	CR	03199		#########	#########	MAXWELL	CO							09/18/1998	09/23/1998

#########	CR	03200		#########	#########	MAXWELL	CO							08/13/1998	08/21/1998
#########	CR	03201		#########	#########	MORA	MO								10/31/1968
#########	CR	03201	S	#########	#########	MORA	MO							03/26/1999	03/27/1999
#########	CR	03202		#########	#########	MORA	SM							09/03/1998	09/03/1998
#########	CR	03203		#########	#########	MORA	MO							10/03/1998	10/03/1998
#########	CR	03204		#########	#########	MORA	MO							10/04/1998	10/04/1998
#########	CR	03205		#########	#########	MORA	MO							08/07/1998	08/12/1998
#########	CR	03206		#########	#########	MORA	MO							09/16/1998	09/16/1998
#########	CR	03207		#########	#########	MAXWELL	CO							07/25/1998	07/27/1998
#########	CR	03209		#########	#########		MO								
#########	CR	03210		#########	#########		CO	28N	27E	30	3	3	4	11/30/1998	12/02/1998
#########	CR	03211		#########	#########		CO	28N	26E	31	1	1	4	09/10/1998	09/21/1998
#########	CR	03212		#########	#########		CO	28N	26E	31	4	2	4	11/24/1998	11/27/1998
#########	CR	03213		#########	#########		CO	28N	27E	30	3	1	2	09/21/1998	09/23/1998
#########	CR	03214		#########	#########	MORA	MO							09/17/1998	09/18/1998
#########	CR	03215		#########	#########	MAXWELL	CO								
#########	CR	03216		#########	#########	MAXWELL	CO								
#########	CR	03217		#########	#########	MAXWELL	CO							08/17/1998	08/18/1998
#########	CR	03218		#########	#########	MORA LANI	MO							11/10/1998	11/10/1998
#########	CR	03219		#########	#########	MAXWELL	CO							08/19/1998	08/19/1998
#########	CR	03220		#########	#########	MORA	MO							10/09/1998	10/14/1998
#########	CR	03221		#########	#########	MAXWELL	CO							12/29/1998	12/29/1998
#########	CR	03222		#########	#########	MORA	MO							10/14/1998	10/15/1998
#########	CR	03223		#########	#########	MAXWELL	CO							03/15/1999	03/23/1999
#########	CR	03224		#########	#########	MAXWELL	CO							09/04/1998	09/08/1998
#########	CR	03225		#########	#########	MAXWELL	CO							09/08/1998	09/09/1998
#########	CR	03226		#########	#########	MAXWELL	CO							08/31/1998	09/01/1998
#########	CR	03227		#########	#########	MAXWELL	CO								
#########	CR	03229		#########	#########		MO							10/05/1998	10/05/1998
#########	CR	03230		#########	#########		MO							11/03/1998	11/05/1998
#########	CR	03231		#########	#########	MORA	MO							09/08/1998	09/08/1998
#########	CR	03232		#########	#########	MORA	MO								
#########	CR	03233		#########	#########	MORA	MO							06/11/1999	06/11/1999
#########	CR	03234		#########	#########	MORA	MO							03/03/1999	03/05/1999
#########	CR	03235		#########	#########	MORA	MO							09/11/1998	09/11/1998
#########	CR	03236		#########	#########	MAXWELL	CO	24N	16E	26	3	1	3	01/06/1999	01/06/1999
#########	CR	03237		#########	#########	MAXWELL	CO							06/17/1999	06/22/1999
#########	CR	03238	EXPL	#########	#########	MAXWELL	CO							11/05/1998	11/07/1998
#########	CR	03239		#########	#########	MORA	MO							12/30/1998	12/31/1998
#########	CR	03240		#########	#########	MORA	MO							01/12/1999	01/14/1999
#########	CR	03241		#########	#########		MO								
#########	CR	03242		#########	#########		SM							01/04/1999	01/04/1999
#########	CR	03243		#########	#########		MO							10/30/1998	10/31/1998
#########	CR	03244		#########	#########		CO							11/05/1998	11/07/1998
#########	CR	03245	EXPL	#########	#########	MAXWELL	CO							11/03/1998	11/05/1998
#########	CR	03246	EXPL	#########	#########	MAXWELL	CO							10/20/1998	10/30/1998
#########	CR	03247	EXPL	#########	#########	MAXWELL	CO							10/11/1998	10/19/1998
#########	CR	03248		#########	#########	MORA	MO							12/04/1998	12/11/1998
#########	CR	03249		#########	#########	MORA	MO	23N	16E	35	1	1		03/03/2005	03/13/2005
#########	CR	03250		#########	#########	MORA	MO							11/08/1998	11/09/1998
#########	CR	03251		#########	#########	MAXWELL	CO							06/09/1999	06/14/1999
#########	CR	03253		#########	#########	MORA	MO							01/19/1999	01/22/1999
#########	CR	03254		#########	#########		CO	31N	25E	06	4	3	1	11/26/1998	01/04/1999
#########	CR	03256		#########	#########	MORA	CO							11/20/1998	11/25/1998
#########	CR	03257		#########	#########		CO							11/26/1998	11/29/1998
#########	CR	03258		#########	#########	MAXWELL	CO							10/12/1999	10/15/1999
#########	CR	03260		#########	#########	MORA LANI	MO								
#########	CR	03262		#########	#########		SM							02/23/1999	02/23/1999
#########	CR	03263		#########	#########	MORA	MO							04/05/2000	04/05/2000
#########	CR	03264		#########	#########		HA	19N	23E	02	2	2		03/04/1999	03/04/1999
#########	CR	03265		#########	#########	MAXWELL	CO	24N	15E	12				05/06/1999	05/07/1999
#########	CR	03266		#########	#########	MORA	MO							12/11/1998	12/11/1998
#########	CR	03267		#########	#########	MORA	MO							04/01/1999	04/07/1999
#########	CR	03268		#########	#########	MORA	MO							01/29/1999	02/02/1999
#########	CR	03269		#########	#########		MO							01/06/1999	01/07/1999
#########	CR	03270		#########	#########	MORA LANI	SM							01/08/1999	01/11/1999
#########	CR	03271		#########	#########		SM							01/21/1999	01/25/1999
#########	CR	03272		#########	#########	MAXWELL	CO							09/01/2000	09/11/2000
#########	CR	03273		#########	#########	MAXWELL	CO							02/12/1999	02/12/1999
#########	CR	03274		#########	#########		CO	24N	25E	08	1	2	3	03/05/1999	03/06/1999
#########	CR	03275		#########	#########	MORA	MO							02/02/1999	02/10/1999
#########	CR	03276		#########	#########	MAXWELL	CO							11/01/2002	11/01/2002
#########	CR	03277		#########	#########	MORA	MO							02/10/1999	02/15/1999
#########	CR	03278		#########	#########		SM							02/22/1999	03/02/1999

#########	CR	03279		#########	#########	MORA	MO							03/02/1999	03/02/1999
#########	CR	03280		#########	#########	MAXWELL	CO							02/20/1999	02/20/1999
#########	CR	03281		#########	#########	MORA LANI	MO								
#########	CR	03282		#########	#########	MORA LANI	MO								
#########	CR	03283		#########	#########	MAXWELL	CO							12/14/1998	12/19/1998
#########	CR	03284		#########	#########		MO	21N	23E	31	4	1	4	03/08/1999	03/10/1999
#########	CR	03285		#########	#########	MORA	MO							03/30/1999	03/30/1999
#########	CR	03286		#########	#########	MORA LANI	MO							02/24/1999	02/26/1999
#########	CR	03287		#########	#########		HA	22N	24E	22	2	2	2	02/19/1999	02/19/1999
#########	CR	03288		#########	#########	MAXWELL	CO								
#########	CR	03289		#########	#########		SM							06/07/1999	06/09/1999
#########	CR	03290		#########	#########		SM							06/03/1999	06/04/1999
#########	CR	03291		#########	#########		SM							03/31/1999	03/31/1999
#########	CR	03292		#########	#########	MORA	MO							04/03/1999	04/08/1999
#########	CR	03293		#########	#########	MORA	MO	20N	23E	09	1	4	4	04/05/1999	04/05/1999
#########	CR	03294		#########	#########	MORA	MO							03/08/1999	03/10/1999
#########	CR	03295		#########	#########	MORA	MO								
#########	CR	03296		#########	#########	MORA	MO							06/07/1999	06/09/1999
#########	CR	03297		#########	#########	MAXWELL	CO							04/20/1999	04/21/1999
#########	CR	03298		#########	#########	MAXWELL	CO							04/15/1999	04/16/1999
#########	CR	03299		#########	#########	MORA	MO							03/24/1999	03/31/1999
#########	CR	03300		#########	#########	MAXWELL	CO							09/22/1999	09/30/1999
#########	CR	03301		#########	#########	MAXWELL	CO							07/12/1999	07/16/1999
#########	CR	03302		#########	#########	MORA	MO							09/09/1999	09/10/1999
#########	CR	03303		#########	#########		MO	21N	21E	33	4	1		03/23/1999	03/25/1999
#########	CR	03304		#########	#########	MORA	MO							04/22/1999	04/26/1999
#########	CR	03305		#########	#########		SM								
#########	CR	03306		#########	#########	MORA	MO							04/29/1999	05/07/1999
#########	CR	03307		#########	#########	MORA	MO							04/29/1999	05/04/1999
#########	CR	03308		#########	#########	MORA	MO							04/20/1999	04/23/1999
#########	CR	03309		#########	#########	MORA	MO							04/08/1999	04/08/1999
#########	CR	03310		#########	#########	MORA	MO							04/27/1999	04/29/1999
#########	CR	03312		#########	#########	MORA	MO								
#########	CR	03313		#########	#########		CO	23N	21E	12	2	1	1	05/10/1999	05/11/1999
#########	CR	03314		#########	#########	MORA	MO								
#########	CR	03315		#########	#########	MAXWELL	CO							05/06/1999	05/06/1999
#########	CR	03316		#########	#########	MORA	MO								
#########	CR	03317		#########	#########	MORA	MO								
#########	CR	03318		#########	#########	MORA	MO							05/24/1999	05/28/1999
#########	CR	03319		#########	#########	MAXWELL	CO							05/05/1999	05/06/1999
#########	CR	03320		#########	#########	MAXWELL	CO							08/04/1999	09/09/1999
#########	CR	03321		#########	#########		SM							06/15/1999	06/21/1999
#########	CR	03322		#########	#########	MORA	MO							09/13/1999	09/15/1999
#########	CR	03324		#########	#########		HA	19N	25E	01	4	4			
#########	CR	03325		#########	#########		CO								
#########	CR	03326		#########	#########	MAXWELL	CO							11/17/1999	12/01/1999
#########	CR	03327		#########	#########	MORA	CO							08/16/1999	08/21/1999
#########	CR	03328		#########	#########	MORA	MO							08/07/1999	09/06/1999
#########	CR	03329		#########	#########	MAXWELL	CO							01/19/2000	01/19/2000
#########	CR	03330		#########	#########	MAXWELL	CO								
#########	CR	03331		#########	#########	MAXWELL	CO							07/25/1999	07/28/1999
#########	CR	03332		#########	#########	MORA	MO							09/29/1999	10/04/1999
#########	CR	03333		#########	#########	MORA	MO							08/10/1999	08/20/1999
#########	CR	03334		#########	#########	MORA	MO							09/15/1999	09/21/1999
#########	CR	03335		#########	#########	MORA	MO							02/21/2000	02/23/2000
#########	CR	03336		#########	#########		CO	24N	16E	28	2	1	2	06/28/1999	06/28/1999
#########	CR	03337		#########	#########	MORA	MO							09/03/1999	09/08/1999
#########	CR	03338		#########	#########	MORA	MO								
#########	CR	03339		#########	#########	MORA LANI	MO							04/04/2000	04/05/2000
#########	CR	03340		#########	#########	NON GRAN	CO	24N	16E	11	1	2	2	08/10/2006	08/20/2006
#########	CR	03341		#########	#########	MAXWELL	CO							05/21/1999	05/22/1999
#########	CR	03343		#########	#########	MAXWELL	CO							05/27/1999	05/31/1999
#########	CR	03343	S	#########	#########	MAXWELL I	CO							04/23/2002	04/24/2002
#########	CR	03344		#########	#########	MORA	CO								
#########	CR	03345		#########	#########	MORA	MO								
#########	CR	03346		#########	#########	MORA LANI	MO							04/26/2001	05/01/2001
#########	CR	03347		#########	#########	MORA	CO							08/10/1999	09/10/1999
#########	CR	03348		#########	#########	MORA LANI	MO								
#########	CR	03349		#########	#########	MORA	MO							10/06/1999	10/18/1999
#########	CR	03350		#########	#########	MAXWELL (	CO							06/17/1999	06/25/1999
#########	CR	03351		#########	#########	MORA	MO							07/13/1999	07/29/1999
#########	CR	03352		#########	#########	MAXWELL	CO							06/28/1999	07/07/1999
#########	CR	03353		#########	#########	MAXWELL	CO								
#########	CR	03354		#########	#########	MAXWELL	CO							10/07/1999	10/08/1999

########	CR	03355		########	########	MORA	MO								
########	CR	03356		########	########	MORA LANI	MO								
########	CR	03357		########	########	MORA	CO							07/07/1999	07/14/1999
########	CR	03358		########	########	MORA	SM							02/22/2000	03/01/2000
########	CR	03359		########	########	MORA	CO							01/17/2000	01/17/2000
########	CR	03360		########	########	MAXWELL L	CO							12/30/1999	12/31/1999
########	CR	03361		########	########	MAXWELL	CO							08/31/1999	09/01/1999
########	CR	03362		########	########	MAXWELL	CO							01/25/2000	01/26/2000
########	CR	03363		########	########	MAXWELL	CO							10/04/1999	10/04/1999
########	CR	03364		########	########	MORA	MO							02/15/2000	02/21/2000
########	CR	03365		########	########	MORA	MO								
########	CR	03366		########	########	MORA	MO								
########	CR	03367		########	########		MO							08/19/1999	08/20/1999
########	CR	03368		########	########	MORA	CO								
########	CR	03369		########	########	MORA	CO							10/10/2000	10/17/2000
########	CR	03370		########	########		CO	24N	26E	17	2	1	4	10/04/1999	10/15/1999
########	CR	03371		########	########	MORA	MO								06/30/1939
########	CR	03372		########	########	MORA	MO							12/21/1999	12/29/1999
########	CR	03373		########	########	MORA	MO							10/16/1999	10/23/1999
########	CR	03374		########	########	MAXWELL	CO							07/23/1999	07/24/1999
########	CR	03375		########	########	MAXWELL	CO							07/22/1999	07/23/1999
########	CR	03376		########	########	MORA	MO							11/03/1999	11/08/1999
########	CR	03377		########	########	MAXWELL	CO							08/23/1999	08/23/1999
########	CR	03379		########	########	MORA	MO							12/09/1999	12/23/1999
########	CR	03380		########	########	MAXWELL (	CO							10/15/1999	10/21/1999
########	CR	03381		########	########	MAXWELL	CO							09/23/1999	09/24/1999
########	CR	03382		########	########	MORA	MO							11/17/1999	11/18/1999
########	CR	03383		########	########	MAXWELL	CO								
########	CR	03384		########	########	MORA	MO								12/02/1969
########	CR	03386		########	########	MORA LANI	MO							01/05/2000	01/13/2000
########	CR	03387		########	########	MORA	CO	24N	16E	35				06/01/2000	06/02/2000
########	CR	03388		########	########	MORA	MO							10/09/1999	10/14/1999
########	CR	03389		########	########	MAXWELL	CO							01/26/2000	01/31/2000
########	CR	03390		########	########	MAXWELL	CO							11/04/1999	11/08/1999
########	CR	03391		########	########	MORA LANI	MO							02/01/2000	02/03/2000
########	CR	03392		########	########	MAXWELL	CO							05/17/2000	05/18/2000
########	CR	03393		########	########	MAXWELL	CO							01/20/2000	01/24/2000
########	CR	03394		########	########	MORA	MO							10/27/1999	11/02/1999
########	CR	03395		########	########	MAXWELL	CO							10/22/1999	11/03/1999
########	CR	03396		########	########	BEAUBIEN	CO							10/17/1999	10/25/1999
########	CR	03397		########	########	MORA	MO							10/21/2003	10/22/2003
########	CR	03399		########	########	MAXWELL	CO								
########	CR	03400		########	########	MORA	MO							12/06/1999	12/10/1999
########	CR	03401		########	########	MORA	MO							10/06/1999	10/22/1999
########	CR	03402		########	########	MAXWELL	CO							08/14/2000	08/16/2000
########	CR	03403		########	########		SM							11/04/1999	11/05/1999
########	CR	03404		########	########	BEAUBIEN	CO							11/03/1999	02/04/2000
########	CR	03405		########	########	MAXWELL	CO							11/10/1999	11/15/1999
########	CR	03406		########	########	MAXWELL	CO							11/02/1999	11/03/1999
########	CR	03407		########	########		SM							12/01/1999	12/01/1999
########	CR	03408		########	########	MAXWELL	CO							11/01/1999	11/02/1999
########	CR	03409		########	########	MORA	MO							11/12/1999	11/15/1999
########	CR	03410		########	########	MAXWELL	CO							12/21/1999	12/28/1999
########	CR	03411		########	########		CO	24N	15E	12	2	2	3	12/29/1999	12/30/1999
########	CR	03412		########	########	LAS VEGAS	SM							11/16/1999	11/17/1999
########	CR	03413		########	########	MORA	MO							04/25/2000	04/27/2000
########	CR	03414		########	########	MORA	MO							04/10/2000	04/25/2000
########	CR	03415		########	########		CO	31N	26E	17	1	2	1		12/31/1965
########	CR	03416		########	########		SM							11/09/1999	11/16/1999
########	CR	03417		########	########	MORA	MO							12/01/1999	12/02/1999
########	CR	03418		########	########	MORA	MO							11/22/1999	11/24/1999
########	CR	03419		########	########	MAXWELL	CO							08/02/2000	08/08/2000
########	CR	03420		########	########	MORA	MO							12/30/1999	12/31/1999
########	CR	03421		########	########		MO							01/04/2000	01/05/2000
########	CR	03422		########	########	MAXWELL	CO							01/25/2000	01/28/2000
########	CR	03423		########	########	MORA	MO							12/08/1999	12/10/1999
########	CR	03423	POD2	########	########	MORA LANI	MO								
########	CR	03424		########	########	MORA	MO							01/19/2000	01/21/2000
########	CR	03425		########	########	MORA	MO							12/14/1999	12/16/1999
########	CR	03427		########	########	MAXWELL	CO							12/27/1999	12/27/1999
########	CR	03428		########	########	MORA	MO								
########	CR	03429		########	########	MORA	MO								
########	CR	03431		########	########	MORA	MO							01/12/2000	01/14/2000
########	CR	03432		########	########	MORA	MO							03/18/2004	03/20/2004

#########	CR	03433		#########	#########		MO	20N	23E	12	1	2	1	02/01/2000	02/02/2000
#########	CR	03434		#########	#########	MORA	MO								
#########	CR	03435		#########	#########		MO	20N	23E	05	2	2	1	03/08/2000	03/14/2000
#########	CR	03436		#########	#########	MAXWELL	CO							05/23/2000	05/24/2000
#########	CR	03437		#########	#########	MORA	SM							03/04/2000	03/08/2000
#########	CR	03438		#########	#########	MORA	MO							03/13/2000	03/14/2000
#########	CR	03439		#########	#########		MO	20N	24E	35	4	3	4	07/21/2000	07/21/2000
#########	CR	03440		#########	#########		MO	20N	24E	17	2	3	1	02/07/2000	02/08/2000
#########	CR	03441		#########	#########	MORA	MO							02/25/2000	03/02/2000
#########	CR	03442		#########	#########	MORA	MO							04/25/2000	05/05/2000
#########	CR	03443		#########	#########		SM							03/10/2000	03/10/2000
#########	CR	03444		#########	#########	MORA	MO							08/21/2000	08/22/2000
#########	CR	03445		#########	#########	MAXWELL	CO							02/15/2000	02/16/2000
#########	CR	03446		#########	#########	MAXWELL	CO							02/22/2000	02/22/2000
#########	CR	03447		#########	#########	MORA	MO								
#########	CR	03448		#########	#########	MORA	MO							06/09/2000	06/12/2000
#########	CR	03449		#########	#########		SM								
#########	CR	03450		#########	#########	BEAUBIEN	CO							04/25/2000	04/27/2000
#########	CR	03452		#########	#########	MORA	MO								18001231
#########	CR	03453		#########	#########	MORA	MO							03/13/2000	03/15/2000
#########	CR	03454		#########	#########	MAXWELL	CO								
#########	CR	03455		#########	#########	MAXWELL	CO							04/10/2000	04/19/2000
#########	CR	03456		#########	#########	MAXWELL	CO							03/27/2000	03/29/2000
#########	CR	03457		#########	#########	MAXWELL	CO							03/10/2000	03/10/2000
#########	CR	03458		#########	#########	MORA	MO							03/27/2000	03/28/2000
#########	CR	03459		#########	#########	MORA	MO								
#########	CR	03460		#########	#########	MAXWELL	CO							05/30/2000	05/30/2000
#########	CR	03461		#########	#########	MAXWELL	CO							05/18/2000	05/19/2000
#########	CR	03462		#########	#########	MORA	MO								12/31/1953
#########	CR	03463		#########	#########	MORA	CO								02/25/2000
#########	CR	03464		#########	#########	MORA	MO								
#########	CR	03465		#########	#########	MORA	MO								12/31/1956
#########	CR	03466		#########	#########	MORA	MO								12/31/1959
#########	CR	03467		#########	#########	MORA	MO							09/25/2000	10/03/2000
#########	CR	03468		#########	#########	MORA	MO							06/07/2000	06/08/2000
#########	CR	03469		#########	#########	MORA	MO							04/08/2000	04/08/2000
#########	CR	03470		#########	#########		MO	20N	24E	35	4	3	4	07/20/2000	07/20/2000
#########	CR	03471		#########	#########		SM								
#########	CR	03472		#########	#########		SM							07/28/2000	07/31/2000
#########	CR	03473		#########	#########		CO	27N	24E	28	2	2	2	02/27/2001	02/28/2001
#########	CR	03474		#########	#########	MORA	MO							08/15/2000	08/15/2000
#########	CR	03475		#########	#########	MAXWELL	CO							06/01/2000	06/02/2000
#########	CR	03476		#########	#########	MORA	MO							05/09/2000	05/16/2000
#########	CR	03477		#########	#########		CO	31N	24E	22	4	2	1	01/09/2001	01/12/2001
#########	CR	03478		#########	#########	MORA	MO							05/03/2000	05/09/2000
#########	CR	03479		#########	#########	MAXWELL	CO								
#########	CR	03480		#########	#########	MORA	MO							06/12/2000	06/14/2000
#########	CR	03481		#########	#########	MAXWELL	CO							05/12/2000	05/15/2000
#########	CR	03483		#########	#########	MORA	MO							10/20/2000	10/27/2000
#########	CR	03484		#########	#########	MORA	MO							08/09/2004	08/10/2004
#########	CR	03485		#########	#########	MAXWELL	CO							05/24/2000	05/25/2000
#########	CR	03486		#########	#########	MORA	MO							10/05/2001	10/05/2001
#########	CR	03487		#########	#########	MORA	MO								
#########	CR	03488		#########	#########	MORA LAN	SM								
#########	CR	03489		#########	#########	MORA	SM								
#########	CR	03490		#########	#########		CO							06/06/2000	06/07/2000
#########	CR	03491		#########	#########		CO							06/29/2000	06/29/2000
#########	CR	03492		#########	#########	MORA	MO							06/13/2000	06/15/2000
#########	CR	03493		#########	#########		CO								
#########	CR	03494		#########	#########	MORA	MO								
#########	CR	03495		#########	#########	MORA	MO							08/03/2000	08/04/2000
#########	CR	03496		#########	#########	MAXWELL	CO							08/11/2000	08/11/2000
#########	CR	03497		#########	#########	MAXWELL	CO							06/12/2001	06/13/2001
#########	CR	03498		#########	#########	MAXWELL	CO							08/10/2000	08/12/2000
#########	CR	03499		#########	#########	MORA	MO							05/03/2001	05/08/2001
#########	CR	03500		#########	#########	MAXWELL	CO							07/31/2000	07/31/2000
#########	CR	03501		#########	#########		SM							08/10/2000	08/11/2000
#########	CR	03502		#########	#########		SM							07/25/2000	07/27/2000
#########	CR	03503		#########	#########	MAXWELL	CO								
#########	CR	03504		#########	#########	MAXWELL	CO								
#########	CR	03505		#########	#########	MAXWELL	CO								
#########	CR	03506		#########	#########	MAXWELL	CO							06/21/2000	06/22/2000
#########	CR	03507		#########	#########	MAXWELL	CO							07/17/2000	07/17/2000
#########	CR	03508		#########	#########	MAXWELL	CO							07/14/2000	07/14/2000

#########	CR	03509		#########	#########	MAXWELL	CO							06/27/2000	06/28/2000
#########	CR	03510		#########	#########	MAXWELL	CO								
#########	CR	03511		#########	#########	MAXWELL	CO							06/19/2000	06/20/2000
#########	CR	03512		#########	#########	MAXWELL	CO								
#########	CR	03513		#########	#########		SM	19N	14E	19	4	2	4		
#########	CR	03514		#########	#########	MORA	MO							07/21/2000	07/24/2000
#########	CR	03515		#########	#########	MORA	MO							08/02/2000	08/03/2000
#########	CR	03517		#########	#########	MAXWELL	CO							07/18/2000	07/18/2000
#########	CR	03518		#########	#########	MORA	CO							09/18/2000	09/29/2000
#########	CR	03519		#########	#########	MAXWELL	CO							07/05/2000	07/06/2000
#########	CR	03520		#########	#########	MORA	MO							07/10/2000	07/14/2000
#########	CR	03521		#########	#########	MORA	MO							07/15/2000	07/19/2000
#########	CR	03522		#########	#########	MORA	MO							09/19/2000	09/22/2000
#########	CR	03523		#########	#########	MORA	CO							08/09/2000	08/09/2000
#########	CR	03524		#########	#########	MAXWELL	CO							08/09/2000	08/12/2000
#########	CR	03525		#########	#########	BEAUBIEN	CO							09/15/2000	09/15/2000
#########	CR	03526		#########	#########	MORA	MO							08/28/2000	08/30/2000
#########	CR	03527		#########	#########	MORA	MO							08/30/2000	09/06/2000
#########	CR	03528		#########	#########	MAXWELL	CO							07/19/2000	07/19/2000
#########	CR	03529		#########	#########	MAXWELL	CO								
#########	CR	03530		#########	#########	MAXWELL	CO							12/20/2000	12/20/2000
#########	CR	03531		#########	#########	MORA	MO							09/20/2000	10/13/2000
#########	CR	03532		#########	#########	MORA	SM							08/08/2000	08/08/2000
#########	CR	03533		#########	#########	LAS VEGAS	SM							09/18/2000	09/22/2000
#########	CR	03534		#########	#########	MAXWELL	CO							08/18/2000	08/18/2000
#########	CR	03535		#########	#########	MAXWELL	CO							09/18/2000	10/10/2000
#########	CR	03536		#########	#########	MAXWELL	CO							09/14/2000	09/14/2000
#########	CR	03537		#########	#########	MORA	MO							10/22/2000	10/22/2000
#########	CR	03538		#########	#########	MORA	MO								
#########	CR	03539		#########	#########		SM							08/22/2000	08/25/2000
#########	CR	03540		#########	#########	JOHN SCOI	MO								
#########	CR	03541		#########	#########	JOHN SCOI	MO								
#########	CR	03542		#########	#########		SM							10/20/2000	10/24/2000
#########	CR	03543		#########	#########	MAXWELL	CO							10/31/2000	11/07/2000
#########	CR	03544		#########	#########	MORA	SM								12/31/1900
#########	CR	03545		#########	#########	MORA	MO							09/21/2000	10/02/2000
#########	CR	03546		#########	#########		CO	31N	24E	14	1	2	4	01/15/2001	01/15/2001
#########	CR	03547		#########	#########		SM								
#########	CR	03548		#########	#########		SM							11/21/2000	11/21/2000
#########	CR	03549		#########	#########		SM							10/30/2000	10/31/2000
#########	CR	03550		#########	#########	MAXWELL	CO							10/24/2000	10/30/2000
#########	CR	03551		#########	#########	MAXWELL	CO								
#########	CR	03552		#########	#########	MAXWELL	CO							01/23/2001	01/23/2001
#########	CR	03553		#########	#########	MAXWELL	CO							07/10/2001	07/16/2001
#########	CR	03555		#########	#########	MAXWELL	CO							12/06/2000	12/07/2000
#########	CR	03556		#########	#########		SM								
#########	CR	03557		#########	#########	MORA	MO							11/30/2007	12/04/2007
#########	CR	03558		#########	#########		MO							10/04/2000	10/07/2000
#########	CR	03559		#########	#########	MORA	MO							11/27/2000	12/01/2000
#########	CR	03560		#########	#########	MORA	MO							08/15/2001	08/18/2001
#########	CR	03561		#########	#########	MORA	CO								
#########	CR	03562		#########	#########	MORA	MO							10/10/2000	10/10/2000
#########	CR	03563		#########	#########	MORA	MO							12/04/2000	12/05/2000
#########	CR	03564		#########	#########	MAXWELL	CO							05/30/2001	05/31/2001
#########	CR	03565		#########	#########	MORA	MO							05/13/2001	05/15/2001
#########	CR	03566		#########	#########	MAXWELL	CO							11/16/2000	11/17/2000
#########	CR	03567		#########	#########	MAXWELL	CO								
#########	CR	03568		#########	#########	MAXWELL	CO							12/04/2000	12/05/2000
#########	CR	03569		#########	#########	MAXWELL	CO							11/16/2000	11/17/2000
#########	CR	03570		#########	#########	MORA	MO								
#########	CR	03571		#########	#########	MORA	MO								
#########	CR	03572		#########	#########	MORA	MO								
#########	CR	03573		#########	#########	BEAUBIEN	CO							11/29/2000	12/01/2000
#########	CR	03574		#########	#########	MORA	MO								
#########	CR	03575		#########	#########		SM							11/14/2000	11/15/2000
#########	CR	03576		#########	#########		SM								
#########	CR	03577		#########	#########	MORA	MO							12/04/2000	12/08/2000
#########	CR	03578		#########	#########	MAXWELL	CO								
#########	CR	03580		#########	#########	MAXWELL	CO							05/23/2001	05/23/2001
#########	CR	03581		#########	#########	MORA	CO							12/18/2000	12/20/2000
#########	CR	03582		#########	#########		MO							05/31/2001	06/04/2001
#########	CR	03584		#########	#########	BEAUBIEN	CO							01/05/2001	01/07/2001
#########	CR	03585		#########	#########	MAXWELL	CO							05/31/2001	05/31/2001
#########	CR	03586		#########	#########	MAXWELL	CO							05/30/2001	05/30/2001

#########	CR	03587		#########	#########	MORA	MO							04/23/2001	04/26/2001
#########	CR	03588		#########	#########	MORA	MO							05/16/2001	05/19/2001
#########	CR	03589		#########	#########	MORA	MO							03/07/2001	03/29/2001
#########	CR	03590		#########	#########	MORA	MO								
#########	CR	03591		#########	#########	MORA	MO								
#########	CR	03592		#########	#########	MAXWELL I	CO							01/04/2001	01/05/2001
#########	CR	03593		#########	#########	MAXWELL	CO								
#########	CR	03594		#########	#########	MAXWELL	CO							09/02/2002	09/05/2002
#########	CR	03595		#########	#########	MAXWELL	CO							02/07/2001	02/08/2001
#########	CR	03596		#########	#########	MORA	MO							03/07/2001	03/12/2001
#########	CR	03597		#########	#########	MORA	MO							01/15/2001	01/24/2001
#########	CR	03598		#########	#########		SM							08/22/2001	08/23/2001
#########	CR	03599		#########	#########	MAXWELL	CO							09/15/2003	09/15/2003
#########	CR	03600		#########	#########	MORA	MO							03/01/2001	03/02/2001
#########	CR	03601		#########	#########	MORA	MO							03/12/2001	03/22/2001
#########	CR	03602		#########	#########		CO	24N	16E	07	2	4	2	06/07/2001	06/11/2001
#########	CR	03603		#########	#########	MAXWELL	CO							04/26/2001	04/27/2001
#########	CR	03604		#########	#########		CO	28N	26E	06	3	2	1	03/08/2001	03/09/2001
#########	CR	03605		#########	#########	BEAUBIEN	CO							05/24/2001	05/24/2001
#########	CR	03606		#########	#########		SM							04/02/2001	04/02/2001
#########	CR	03607		#########	#########	MORA	MO							08/06/2001	08/07/2001
#########	CR	03608		#########	#########		SM							06/11/2001	06/15/2001
#########	CR	03609		#########	#########									04/02/2001	04/19/2001
#########	CR	03610		#########	#########	MAXWELL	CO							11/02/2001	11/05/2001
#########	CR	03611		#########	#########	MORA	MO							05/02/2001	05/04/2001
#########	CR	03612		#########	#########	MORA LAN	MO							04/26/2001	04/30/2001
#########	CR	03613		#########	#########		CO							07/17/2001	08/01/2001
#########	CR	03614		#########	#########		SM								
#########	CR	03615		#########	#########	MORA	MO								
#########	CR	03616		#########	#########		SM							04/10/2001	04/11/2001
#########	CR	03617		#########	#########		SM								
#########	CR	03618		#########	#########		CO	24N	17E	30	1	4	1	08/16/2001	08/17/2001
#########	CR	03619		#########	#########		CO	24N	17E	30	1	4	1	08/14/2001	08/15/2001
#########	CR	03620		#########	#########	MORA	SM							01/23/2002	01/24/2002
#########	CR	03621		#########	#########	MORA	MO								
#########	CR	03622		#########	#########	MORA	MO								
#########	CR	03623		#########	#########	MAXWELL	CO								
#########	CR	03624		#########	#########	MORA	SM							05/03/2001	05/07/2001
#########	CR	03625		#########	#########		SM								
#########	CR	03626		#########	#########	MAXWELL	CO							05/05/2001	05/05/2001
#########	CR	03627		#########	#########	MORA	MO							04/18/2001	04/19/2001
#########	CR	03628		#########	#########	MAXWELL	CO							05/03/2001	05/03/2001
#########	CR	03629		#########	#########	MAXWELL	CO								
#########	CR	03630		#########	#########	MAXWELL	CO							05/18/2001	05/18/2001
#########	CR	03631		#########	#########	MORA	MO							07/12/2001	07/16/2001
#########	CR	03632		#########	#########	MORA	MO								
#########	CR	03633		#########	#########	MORA	MO							06/13/2001	06/14/2001
#########	CR	03634		#########	#########	MORA	MO							11/29/2001	12/05/2001
#########	CR	03635		#########	#########	MORA	MO							06/04/2001	06/08/2001
#########	CR	03636		#########	#########	MORA	MO								
#########	CR	03637		#########	#########	MORA	MO							06/26/2001	07/02/2001
#########	CR	03638		#########	#########	MORA	MO								
#########	CR	03639		#########	#########	MORA	MO							07/02/2001	07/11/2001
#########	CR	03640		#########	#########	MORA	MO							07/16/2001	07/23/2001
#########	CR	03641		#########	#########	MORA	MO							07/27/2001	08/01/2001
#########	CR	03642		#########	#########	MORA	MO								
#########	CR	03643		#########	#########	MAXWELL (	CO							06/12/2001	06/12/2001
#########	CR	03644		#########	#########	MAXWELL	CO							07/07/2001	07/08/2001
#########	CR	03645		#########	#########	MAXWELL	CO							12/11/2001	12/11/2001
#########	CR	03646		#########	#########		SM							07/18/2001	07/18/2001
#########	CR	03647		#########	#########		SM							08/28/2001	08/30/2001
#########	CR	03648		#########	#########		MO	21N	21E	34	1	3	1		
#########	CR	03649		#########	#########		CO	25N	25E	19	3	3	1		
#########	CR	03650		#########	#########	MORA	MO							06/23/2002	06/25/2002
#########	CR	03651		#########	#########		CO	24N	16E	07	3	4	4	07/02/2001	07/02/2001
#########	CR	03652		#########	#########		SM								
#########	CR	03654		#########	#########	LAS VEGAS	SM								12/31/1950
#########	CR	03655		#########	#########	MORA	SM							08/07/2001	08/10/2001
#########	CR	03656		#########	#########	MAXWELL	CO							05/06/2005	05/12/2005
#########	CR	03657		#########	#########	MAXWELL	CO								12/31/1946
#########	CR	03658		#########	#########	MORA	CO							08/01/2001	08/13/2001
#########	CR	03659		#########	#########		SM							09/27/2001	10/15/2001
#########	CR	03661		#########	#########	MORA	CO							11/20/2001	12/04/2001
#########	CR	03662		#########	#########	MORA	MO								06/22/1972

#########	CR	03663		#########	#########	MAXWELL	CO							04/18/2002	04/18/2002
#########	CR	03664		#########	#########	MAXWELL	CO							04/19/2002	04/23/2002
#########	CR	03665		#########	#########	MORA	MO							06/24/2002	06/27/2002
#########	CR	03666		#########	#########	MORA	CO								
#########	CR	03667		#########	#########	MORA	MO							07/18/2001	08/02/2001
#########	CR	03668		#########	#########		SM							08/24/2001	08/28/2001
#########	CR	03669		#########	#########	MAXWELL	CO							08/28/2003	09/02/2003
#########	CR	03670		#########	#########	MAXWELL	CO							08/07/2001	08/09/2001
#########	CR	03671		#########	#########	MAXWELL	CO							08/08/2001	08/09/2001
#########	CR	03672		#########	#########	MAXWELL	CO							08/19/2001	08/22/2001
#########	CR	03673		#########	#########	MORA	MO							09/05/2001	09/06/2001
#########	CR	03674		#########	#########	MORA	MO								
#########	CR	03675		#########	#########	MORA	MO							08/14/2001	08/22/2001
#########	CR	03676		#########	#########		CO	32N	25E	31	3	3	4	06/10/2004	06/10/2004
#########	CR	03677		#########	#########	MAXWELL	CO							05/15/2002	05/15/2002
#########	CR	03678		#########	#########	MORA	MO							08/02/2001	08/06/2001
#########	CR	03679		#########	#########	MORA	MO							09/26/2001	10/03/2001
#########	CR	03680		#########	#########	MORA LAND									06/30/1958
#########	CR	03680	EXPL	#########	#########	MORA LANI	MO							10/10/2001	10/15/2001
#########	CR	03681		#########	#########	MORA LAND									12/31/1956
#########	CR	03682		#########	#########	MORA	SM							10/25/2001	10/30/2001
#########	CR	03683		#########	#########		CO	24N	16E	07	3	1	1	11/01/2001	11/01/2001
#########	CR	03684		#########	#########	MAXWELL	CO	25N	15E	02	2	1	1		
#########	CR	03685		#########	#########	MAXWELL	CO								
#########	CR	03686		#########	#########		CO	24N	16E	18	3	3	4		
#########	CR	03687		#########	#########	MAXWELL	CO							10/28/2001	10/29/2001
#########	CR	03689		#########	#########	MORA	SM							11/10/2001	11/11/2001
#########	CR	03690		#########	#########	BEAUBIEN	CO								
#########	CR	03691		#########	#########		MO	20N	22E	24	2	1	2		
#########	CR	03692		#########	#########	MORA	MO							10/09/2001	10/11/2001
#########	CR	03693		#########	#########	MORA	MO								
#########	CR	03694		#########	#########	MAXWELL	CO							12/11/2001	12/18/2001
#########	CR	03695		#########	#########		CO	24N	15E	12	2	2	4	10/02/2001	10/02/2001
#########	CR	03696		#########	#########	MORA	SM							01/31/2002	02/01/2002
#########	CR	03697		#########	#########	MAXWELL	CO							09/28/2001	10/01/2001
#########	CR	03698		#########	#########	MAXWELL	CO							10/08/2001	10/08/2001
#########	CR	03699		#########	#########	MAXWELL	CO								
#########	CR	03700		#########	#########	MAXWELL	CO							01/01/2001	10/04/2001
#########	CR	03701		#########	#########		MO								
#########	CR	03702		#########	#########	MORA	MO							11/05/2001	11/07/2001
#########	CR	03703		#########	#########	MORA	MO								12/13/1938
#########	CR	03704		#########	#########	MORA	CO							11/14/2001	11/20/2001
#########	CR	03705		#########	#########	MORA	MO							07/26/2004	08/12/2004
#########	CR	03706		#########	#########		CO	24N	15E	01	3	2	2	12/19/2001	12/20/2001
#########	CR	03707		#########	#########	MORA	MO								
#########	CR	03709		#########	#########		CO	22N	20E	05	1	3	4		12/31/1900
#########	CR	03710		#########	#########		CO	23N	20E	28	1	3	1		12/31/1936
#########	CR	03711		#########	#########		CO	23N	20E	08	2	2	3		12/31/1905
#########	CR	03712		#########	#########		CO	24N	21E	31	3	3	3		12/31/1924
#########	CR	03713		#########	#########		CO	23N	20E	02	2	4			12/31/1936
#########	CR	03714		#########	#########		CO	23N	20E	03	1	4	3		18991231
#########	CR	03715		#########	#########		CO	23N	20E	10	2	3	3		18731231
#########	CR	03716		#########	#########		CO	23N	20E	10	2	4	3		12/31/1950
#########	CR	03717		#########	#########		CO	23N	20E	15	1	2	4		12/31/1916
#########	CR	03718		#########	#########		CO	23N	20E	13	1	4	1		12/31/1936
#########	CR	03719		#########	#########		CO	23N	21E	19	1	3	2		12/31/1904
#########	CR	03720		#########	#########	MORA	MO							07/25/2003	07/30/2003
#########	CR	03721		#########	#########	MAXWELL	CO								
#########	CR	03722		#########	#########	MAXWELL	CO							11/12/2001	11/13/2001
#########	CR	03723		#########	#########	MAXWELL	CO								
#########	CR	03724		#########	#########	LAS VEGAS	SM							01/15/2002	01/18/2002
#########	CR	03725		#########	#########	MORA	MO							12/07/2001	12/10/2001
#########	CR	03726		#########	#########	MORA	MO							03/08/2002	03/18/2002
#########	CR	03727		#########	#########	MORA	MO							01/02/2002	01/08/2002
#########	CR	03728		#########	#########	MORA	MO							01/28/2002	02/05/2002
#########	CR	03729		#########	#########	MORA	MO							11/21/2001	11/28/2001
#########	CR	03730		#########	#########	MORA	MO							12/17/2001	12/20/2001
#########	CR	03731		#########	#########		HA	21N	25E	24	3	4			
#########	CR	03732		#########	#########		HA	21N	25E	24	3	4			
#########	CR	03733		#########	#########	MORA	MO								
#########	CR	03734		#########	#########	MORA	MO							11/15/2002	11/18/2002
#########	CR	03735		#########	#########	MORA	MO							11/19/2002	11/21/2002
#########	CR	03736		#########	#########	MAXWELL	CO								12/31/1982
#########	CR	03737		#########	#########		HA	21N	25E	18	1	4	3	02/19/2002	02/21/2002

#########	CR	03738		#########	#########		MO							02/12/2002	02/18/2002
#########	CR	03739		#########	#########		SM							02/01/2002	02/04/2002
#########	CR	03740		#########	#########		SM							02/04/2002	02/07/2002
#########	CR	03741		#########	#########	MORA	MO							08/26/2004	10/04/2004
#########	CR	03742		#########	#########	MORA	MO							04/11/2002	04/17/2002
#########	CR	03743		#########	#########	MORA	SM							03/14/2002	03/18/2002
#########	CR	03744		#########	#########	MORA	SM							03/18/2002	03/20/2002
#########	CR	03745		#########	#########	MAXWELL	CO							01/09/2002	01/16/2002
#########	CR	03746		#########	#########	MORA	MO							05/23/2002	05/28/2002
#########	CR	03747		#########	#########	MORA	MO							02/18/2002	02/19/2002
#########	CR	03748		#########	#########	MORA	MO							03/14/2002	03/15/2002
#########	CR	03749		#########	#########	MORA LANE	MO							03/11/2002	03/14/2002
#########	CR	03750		#########	#########	MAWELL	CO								
#########	CR	03751		#########	#########	MAXWELL	CO							03/11/2002	03/13/2002
#########	CR	03752		#########	#########	MORA LANE	SM	18N	11E	17				02/26/2002	02/28/2002
#########	CR	03753		#########	#########	MORA LANE	MO								
#########	CR	03754		#########	#########		MO	20N	24E	20	4	1	1		
#########	CR	03755		#########	#########	MORA	MO							07/25/2002	07/29/2002
#########	CR	03756		#########	#########		SM							03/27/2002	03/27/2002
#########	CR	03757		#########	#########		SM								
#########	CR	03758		#########	#########		MO							03/22/2002	03/26/2002
#########	CR	03759		#########	#########	MORA	MO							10/03/2002	10/03/2002
#########	CR	03760		#########	#########	MORA	MO							11/17/2003	11/21/2003
#########	CR	03761		#########	#########	MORA	MO							01/27/2003	01/29/2003
#########	CR	03762		#########	#########	MORA	MO							04/22/2002	06/03/2002
#########	CR	03763		#########	#########		MO								
#########	CR	03764		#########	#########		CO	24N	17E	30	1	1	1	10/07/2002	10/07/2002
#########	CR	03765		#########	#########	MAXWELL	CO								
#########	CR	03766		#########	#########	MORA	SM								
#########	CR	03767		#########	#########	MORA	MO							04/08/2002	04/12/2002
#########	CR	03768		#########	#########		MO							04/12/2002	04/15/2002
#########	CR	03769		#########	#########		MO							04/01/2002	04/01/2002
#########	CR	03770		#########	#########		MO							04/09/2002	04/11/2002
#########	CR	03771		#########	#########		MO								
#########	CR	03772		#########	#########		MO							04/15/2002	04/19/2002
#########	CR	03773		#########	#########	MORA LANE	MO								
#########	CR	03774		#########	#########		MO							05/14/2002	05/16/2002
#########	CR	03775		#########	#########		MO							05/16/2002	05/21/2002
#########	CR	03776		#########	#########	MORA LANE	SM								
#########	CR	03777		#########	#########		SM								
#########	CR	03778		#########	#########	MAXWELL	CO							05/07/2002	05/08/2002
#########	CR	03780		#########	#########	BEAUBIEN	CO							05/13/2002	05/13/2002
#########	CR	03781		#########	#########		MO							11/05/2003	11/05/2003
#########	CR	03782		#########	#########	MORA LANE	MO	22N	15E	27				08/19/2002	08/26/2002
#########	CR	03783		#########	#########	MAXWELL	CO							06/05/2002	06/07/2002
#########	CR	03784		#########	#########		MO							11/03/2003	11/03/2003
#########	CR	03785		#########	#########		MO							05/28/2002	05/29/2002
#########	CR	03786		#########	#########		MO							05/21/2002	05/30/2002
#########	CR	03787		#########	#########	MAXWELL	CO							09/03/2002	09/04/2002
#########	CR	03789		#########	#########	MORA	MO							11/03/2003	11/06/2003
#########	CR	03790		#########	#########	MAXWELL	CO								
#########	CR	03791		#########	#########		SM							07/22/2002	07/22/2002
#########	CR	03792		#########	#########	MORA LANE	MO							09/23/2002	10/03/2002
#########	CR	03793		#########	#########		CO	24N	16E	09	1	4	3	07/09/2002	07/10/2002
#########	CR	03794		#########	#########		MO								
#########	CR	03795		#########	#########		CO								
#########	CR	03796		#########	#########	MAXWELL	CO							08/19/2002	08/19/2002
#########	CR	03797		#########	#########	MAXWELL	CO							07/16/2002	07/18/2002
#########	CR	03798		#########	#########	MORA	MO								
#########	CR	03799		#########	#########	MORA	MO							09/17/2002	09/18/2002
#########	CR	03800		#########	#########	MORA	MO								
#########	CR	03801		#########	#########	MORA LANE	MO								
#########	CR	03802		#########	#########		MO	23N	26E	14	1	3	4		
#########	CR	03803		#########	#########	MORA	SM							04/02/2003	04/04/2003
#########	CR	03804		#########	#########	MORA	MO							06/24/2002	06/24/2002
#########	CR	03805		#########	#########	MORA	MO								
#########	CR	03806		#########	#########	MORA	MO							10/02/2002	10/02/2002
#########	CR	03807		#########	#########	MAXWELL	CO							08/30/2002	08/30/2002
#########	CR	03808		#########	#########	MORA	SM							07/05/2002	07/09/2002
#########	CR	03809		#########	#########	MORA	MO							05/14/2004	05/14/2004
#########	CR	03810		#########	#########	LAS VEGAS	SM							06/24/2002	06/25/2002
#########	CR	03811		#########	#########	MAXWELL	CO							06/30/2002	06/30/2002
#########	CR	03812		#########	#########	MORA	SM							06/28/2002	07/02/2002
#########	CR	03813		#########	#########	MORA	SM							09/13/2002	09/23/2002

########	CR	03814		########	########	MORA	MO									
########	CR	03815		########	########	MAXWELL	CO								08/18/2003	08/18/2003
########	CR	03816		########	########	BEAUBIEN	CO								05/02/2003	05/02/2003
########	CR	03817		########	########		SM								07/12/2002	07/17/2002
########	CR	03818		########	########		CO								08/23/2003	08/27/2003
########	CR	03819		########	########	MAXWELL	CO								08/09/2002	08/16/2002
########	CR	03820		########	########		SM								03/25/2003	03/26/2003
########	CR	03821		########	########		SM								07/18/2002	07/19/2002
########	CR	03822		########	########	MORA LAND	MO								11/06/2002	11/07/2002
########	CR	03823		########	########		CO								09/10/2002	09/10/2002
########	CR	03824		########	########		HA	21N	25E	06	4	3	4		07/28/2002	07/31/2002
########	CR	03825		########	########	MAXWELL	CO								08/15/2003	08/15/2003
########	CR	03827		########	########	MORA	SM									
########	CR	03828		########	########	MORA										
########	CR	03829		########	########	MORA	MO									
########	CR	03832		########	########	BEAUBIEN	CO								09/10/2002	09/11/2002
########	CR	03833		########	########		MO									
########	CR	03834		########	########	BEAUBIEN	CO								09/16/2002	09/23/2002
########	CR	03835		########	########										08/20/2002	08/23/2002
########	CR	03836		########	########		MO								11/22/2002	12/05/2003
########	CR	03838		########	########		CO									
########	CR	03839		########	########		CO								07/24/2003	07/28/2003
########	CR	03840		########	########		CO								06/17/2003	06/21/2003
########	CR	03841		########	########		CO									
########	CR	03842		########	########		CO									
########	CR	03843		########	########		CO									
########	CR	03844		########	########		CO								07/28/2003	07/31/2003
########	CR	03845		########	########	MAXWELL	CO								09/30/2002	09/30/2002
########	CR	03846		########	########	MAXWELL									08/26/2002	08/26/2002
########	CR	03847		########	########		CO								07/15/2003	07/16/2003
########	CR	03848		########	########		SM								09/05/2002	09/12/2002
########	CR	03849		########	########	MAXWELL	CO									01/19/1949
########	CR	03850		########	########		MO	21N	22E	22	2	2	3		10/29/2002	11/04/2002
########	CR	03851		########	########		CO	24N	17E	30	1	2	1		06/10/2003	06/10/2003
########	CR	03852		########	########	MORA	SM								12/15/2002	02/02/2003
########	CR	03853		########	########	MORA	MO								02/11/2004	02/15/2004
########	CR	03854		########	########	MORA	MO								02/08/2004	02/10/2004
########	CR	03855		########	########		MO								11/18/2002	11/20/2002
########	CR	03856		########	########	BEAUBIEN AND MIRANDA									08/29/2002	08/29/2002
########	CR	03857		########	########		SM								11/29/2002	12/06/2002
########	CR	03858		########	########	BEAUBIEN	CO								11/25/2002	11/25/2002
########	CR	03859		########	########	JOHN SCOU	MO								02/14/2003	02/18/2003
########	CR	03860		########	########		MO								10/04/2002	10/04/2002
########	CR	03861		########	########		MO								02/05/2003	02/13/2003
########	CR	03862		########	########	BEAUBIEN AND MIRANDA									09/23/2002	09/25/2002
########	CR	03863		########	########		CO	24N	16E	18	1	3	1		11/18/2002	11/19/2002
########	CR	03864		########	########		MO								06/16/2003	06/18/2003
########	CR	03865		########	########		MO								05/16/2003	05/27/2003
########	CR	03866		########	########		MO								11/20/2002	11/29/2002
########	CR	03867		########	########	BEAUBIEN	CO									05/10/1970
########	CR	03868		########	########	MORA LAND	MO									
########	CR	03869		########	########	MORA LAND	MO									
########	CR	03870		########	########		MO									
########	CR	03871		########	########		MO								05/16/2003	05/16/2003
########	CR	03872		########	########	MORA	MO									
########	CR	03873		########	########	MORA	MO								10/15/2004	10/15/2004
########	CR	03874		########	########	MORA	MO								05/22/2007	05/22/2007
########	CR	03875		########	########	MORA	MO									
########	CR	03878		########	########	MORA LAND	MO									
########	CR	03879		########	########	BEAUBIEN	CO								07/08/2003	07/08/2003
########	CR	03880		########	########		CO	29N	24E	03	3	3	4		10/01/2002	10/01/2002
########	CR	03881		########	########		MO								12/28/2002	12/28/2002
########	CR	03882		########	########		MO								10/08/2002	10/09/2002
########	CR	03883		########	########	MAXWELL	CO								10/13/2003	
########	CR	03884		########	########		CO	31N	25E	25	4	4	2		06/08/2003	08/14/2003
########	CR	03887		########	########		MO								12/12/2002	12/16/2002
########	CR	03888		########	########		CO									
########	CR	03889		########	########	MORA	MO								05/31/2005	06/01/2005
########	CR	03890		########	########										09/05/2003	09/08/2003
########	CR	03891		########	########		SM								02/05/2003	02/07/2003
########	CR	03892		########	########		MO								02/11/2003	02/12/2003
########	CR	03894		########	########	MORA	MO									12/31/1964
########	CR	03895		########	########	JOHN SCOU	MO									
########	CR	03896		########	########		MO								10/25/2002	10/29/2002

#########	CR	03897		#########	#########	MORA	MO							11/01/2002	11/06/2002
#########	CR	03898		#########	#########		CO	24N	16E	07	3	1	1	08/10/2006	08/10/2006
#########	CR	03900		#########	#########		SM							02/03/2003	02/05/2003
#########	CR	03901		#########	#########	MAXWELL	CO							11/15/2002	01/24/2003
#########	CR	03902		#########	#########	MORA LAN	MO								02/22/1933
#########	CR	03903		#########	#########	MORA	GU							11/25/2002	11/28/2002
#########	CR	03904		#########	#########		SM							01/31/2003	02/04/2003
#########	CR	03905		#########	#########	MORA LAN	MO							03/11/2003	03/12/2003
#########	CR	03906		#########	#########		CO	28N	26E	31	1	1	1	12/12/2002	12/16/2002
#########	CR	03907		#########	#########	MORA								11/22/2002	11/24/2002
#########	CR	03908		#########	#########	BEAUBIEN	CO								
#########	CR	03910		#########	#########	NONE	CO							07/25/2003	07/25/2003
#########	CR	03911		#########	#########	MAXWELL	CO								
#########	CR	03912		#########	#########	MAXWELL	CO							08/07/2003	08/08/2003
#########	CR	03913		#########	#########		CO	31N	26E	27	4	1	4	07/29/2002	08/03/2002
#########	CR	03915		#########	#########	MORA	MO							05/18/2003	06/20/2003
#########	CR	03916		#########	#########	NON GRAN	MO	23N	22E	28					
#########	CR	03918		#########	#########	MAXWELL								07/30/2003	07/31/2003
#########	CR	03919		#########	#########		CO	30N	24E	35	4	1	4	03/06/2003	03/06/2003
#########	CR	03920		#########	#########	MORA	MO							04/04/2003	04/09/2003
#########	CR	03921		#########	#########		CO								
#########	CR	03922		#########	#########		CO							02/18/2003	02/19/2003
#########	CR	03923		#########	#########	MAXWELL	CO							01/02/2003	01/02/2003
#########	CR	03924		#########	#########	BEAUBIEN	CO							10/21/2003	10/24/2003
#########	CR	03925		#########	#########	MAXWELL	CO							04/20/2005	04/29/2005
#########	CR	03926		#########	#########		HA	22N	24E	36	4	4	4	09/05/2004	09/10/2004
#########	CR	03927		#########	#########		HA	21N	25E	18	1	1	4	08/31/2004	09/03/2004
#########	CR	03928		#########	#########	MORA LAN	MO								12/31/1969
#########	CR	03928	EXPL	#########	#########	MORA	MO								
#########	CR	03929		#########	#########	MORA LAN	MO								18411231
#########	CR	03929	EXPL	#########	#########	MORA LAN	MO								
#########	CR	03930		#########	#########		MO							01/31/2003	02/04/2003
#########	CR	03931		#########	#########	MORA LAN	MO								
#########	CR	03932		#########	#########	NONE	CO							06/06/2003	06/06/2003
#########	CR	03934		#########	#########		MO								03/07/1973
#########	CR	03935		#########	#########	MORA LAN	SM							03/28/2003	03/31/2003
#########	CR	03937		#########	#########		CO							07/16/2003	07/16/2003
#########	CR	03939		#########	#########	MAXWELL	CO	26N	15E	01	4	4	4	01/13/2004	01/15/2004
#########	CR	03940		#########	#########	MORA LAN	MO							07/16/2003	07/22/2003
#########	CR	03943		#########	#########	BEAUBIEN	CO							06/02/2003	06/06/2003
#########	CR	03944		#########	#########	BEAUBIEN	CO							06/23/2003	06/27/2003
#########	CR	03945		#########	#########	MAXWELL	CO								
#########	CR	03946		#########	#########		MO							07/11/2003	07/16/2003
#########	CR	03947		#########	#########		SM	18N	24E	25	4	4	4	03/12/2003	03/12/2003
#########	CR	03950		#########	#########	MORA LAN	MO							03/10/2003	03/11/2003
#########	CR	03951		#########	#########	MORA LAN	MO							03/03/2003	03/06/2003
#########	CR	03952		#########	#########	MORA	MO							07/08/2003	07/11/2003
#########	CR	03953		#########	#########	MORA	SM								
#########	CR	03954		#########	#########		MO	19N	22E	05	1	4	2	07/21/2003	07/23/2003
#########	CR	03955		#########	#########		MO	21N	21E	25	1	3	3	11/07/2002	11/07/2002
#########	CR	03956		#########	#########		MO	21N	23E	21	1	1	2	11/05/2002	11/06/2002
#########	CR	03957		#########	#########	MORA	SM							02/24/2003	02/25/2003
#########	CR	03958		#########	#########	MAXWELL	CO	26N	15E	01	4	4	4	01/15/2004	02/01/2004
#########	CR	03959		#########	#########	MORA	MO							03/13/2003	03/18/2003
#########	CR	03960		#########	#########	MORA QUA	MO								
#########	CR	03961		#########	#########	MORA LAN	MO							10/24/2006	11/09/2006
#########	CR	03962		#########	#########	MORA LAND									
#########	CR	03963		#########	#########		MO							05/05/2003	05/15/2003
#########	CR	03964		#########	#########	MAXWELL	CO								
#########	CR	03965		#########	#########	BEAUBIEN	CO							05/05/2003	05/08/2003
#########	CR	03966		#########	#########	BEAUBIEN	CO							07/01/2004	07/06/2004
#########	CR	03967		#########	#########	BEAUBIEN	CO							07/12/2004	07/14/2004
#########	CR	03968		#########	#########	MORA LAN	MO								09/30/1952
#########	CR	03969		#########	#########		MO							12/05/2003	12/08/2003
#########	CR	03970		#########	#########		CO	30N	25E	35	2	1	1	04/24/2003	04/24/2003
#########	CR	03971		#########	#########		MO								
#########	CR	03972		#########	#########	MORA	MO							07/01/2003	07/05/2003
#########	CR	03973		#########	#########		CO							08/01/2003	08/01/2003
#########	CR	03974		#########	#########	MORA	MO								
#########	CR	03975		#########	#########	MORA	MO								
#########	CR	03976		#########	#########		MO							09/18/2003	09/25/2003
#########	CR	03977		#########	#########	BEAUBIEN	CO							08/06/2003	08/06/2003
#########	CR	03978		#########	#########		MO							09/23/2004	10/12/2004
#########	CR	03979		#########	#########	BEAUBIEN	CO								

########	CR	03980		########	########	MORA	SM							07/23/2003	07/28/2003
########	CR	03981		########	########	MAXWELL	CO							04/18/2003	04/18/2003
########	CR	03983		########	########	BEAUBIEN	CO								
########	CR	03984		########	########	MAXWELL	CO	27N	16E	20	2	1	2	07/10/2003	07/11/2003
########	CR	03985		########	########	BEAUBIEN	CO							10/27/2003	10/29/2003
########	CR	03986		########	########	BEAUBIEN	CO								
########	CR	03987		########	########	BEAUBIEN	CO							12/15/2003	12/17/2003
########	CR	03988		########	########	BEAUBIEN	CO								
########	CR	03989		########	########	BEAUBIEN	CO								
########	CR	03990		########	########	MAXWELL	CO							04/28/2003	05/19/2003
########	CR	03991		########	########	MAXWELL	CO								
########	CR	03992		########	########	MORA	MO							07/23/2003	07/24/2003
########	CR	03993		########	########		CO	24N	15E	12	2	4	2	07/01/2003	07/07/2003
########	CR	03994		########	########	MORA	MO							05/15/2003	05/29/2003
########	CR	03995		########	########	MORA LAN	MO							05/29/2003	06/02/2003
########	CR	03996		########	########	MORA LAN	MO							06/03/2003	06/07/2003
########	CR	03997		########	########	BEAUBIEN	CO							06/17/2003	06/17/2003
########	CR	03998		########	########	LAS VEGAS	SM							05/24/2003	05/29/2003
########	CR	03999		########	########	BEAUBIEN	CO								
########	CR	04000		########	########	BEAUBIEN	CO	27N	17E	23				06/18/2003	06/18/2003
########	CR	04001		########	########	MAXWELL	CO								
########	CR	04002		########	########		CO	28N	25E	11	2	4	4	03/17/2004	03/19/2004
########	CR	04003		########	########	BEAUBIEN	CO								12/31/1970
########	CR	04004		########	########	BEAUBIEN	CO								12/31/1970
########	CR	04005		########	########	BEAUBIEN	CO								12/31/1970
########	CR	04006		########	########	BEAUBIEN	CO								12/31/1970
########	CR	04007		########	########	BEAUBIEN	CO								12/31/1970
########	CR	04008		########	########	BEAUBIEN	CO								12/31/1970
########	CR	04009		########	########	BEAUBIEN	CO								12/31/1970
########	CR	04010		########	########	BEAUBIEN	CO								12/31/1970
########	CR	04011		########	########	BEAUBIEN	CO								12/31/1970
########	CR	04012		########	########	BEAUBIEN	CO								12/31/1970
########	CR	04013		########	########	BEAUBIEN	CO							07/09/2003	07/11/2003
########	CR	04014		########	########	BEUBIEN A	CO							07/21/2003	07/24/2003
########	CR	04015		########	########	BEAUBIEN	CO							06/30/2003	07/08/2003
########	CR	04016		########	########	BEAUBIEN	CO							07/16/2003	07/18/2003
########	CR	04017		########	########	BEAUBIEN	CO							07/18/2003	07/21/2003
########	CR	04018		########	########		SM								
########	CR	04018	POD1	########	########	LAS VEGAS	SM								
########	CR	04020		########	########		MO							07/03/2002	07/06/2003
########	CR	04021		########	########	MORA LAN	MO							06/10/2004	06/12/2004
########	CR	04022		########	########	MORA	MO	18N	19E	02				06/30/2003	07/07/2003
########	CR	04023		########	########	MAXWELL	CO							01/06/2004	01/08/2004
########	CR	04024		########	########	MORA	MO							07/15/2003	07/18/2003
########	CR	04025		########	########	MORA	TA								
########	CR	04026		########	########	MORA LAN	MO							07/21/2003	07/23/2003
########	CR	04027		########	########	BEAUBIEN	CO								
########	CR	04028		########	########	BEAUBIEN	CO							08/04/2003	08/08/2003
########	CR	04029		########	########	MORA	MO							05/06/2004	05/06/2004
########	CR	04030		########	########	MORA	MO							07/14/2004	07/26/2004
########	CR	04031		########	########	MORA	MO							03/07/2005	03/08/2005
########	CR	04032		########	########	MORA	MO							08/20/2003	08/26/2003
########	CR	04034		########	########	MORA	MO							09/02/2003	09/03/2003
########	CR	04035		########	########	MORA	MO								
########	CR	04036		########	########	MORA	MO							07/21/2003	07/25/2003
########	CR	04037		########	########	MAXWELL	CO							08/18/2003	08/20/2003
########	CR	04039		########	########		CO							09/09/2003	09/11/2003
########	CR	04040		########	########	BEAUBIEN	CO							08/01/2003	08/02/2003
########	CR	04041		########	########	MORA	MO							08/01/2003	08/02/2003
########	CR	04042		########	########	MORA	CO								
########	CR	04043		########	########	BEAUBIEN	CO							09/17/2004	09/21/2004
########	CR	04044		########	########	NON	CO	24N	15E	13	2	4	4	09/05/2006	09/05/2006
########	CR	04045		########	########	MORA	MO							09/03/2003	09/04/2003
########	CR	04046		########	########	MAXWELL	CO							09/30/2003	09/30/2003
########	CR	04047		########	########	MAXWELL	CO							09/28/2003	09/29/2003
########	CR	04048		########	########		CO							10/01/2003	10/01/2003
########	CR	04049		########	########		CO							12/01/2003	12/03/2003
########	CR	04050		########	########		CO	24N	15E	12	4	1	4	09/03/2003	09/05/2003
########	CR	04051		########	########	BEAUBIEN	CO								
########	CR	04052		########	########	BEAUBIEN	CO								
########	CR	04053		########	########	MORA	MO							09/09/2003	09/16/2003
########	CR	04054		########	########	MORA	MO							09/05/2003	09/19/2003
########	CR	04055		########	########	MORA	SM							08/04/2003	08/19/2003
########	CR	04056		########	########	MORA	SM							09/19/2003	09/23/2003

#########	CR	04058		#########	#########	BEAUBIEN	CO							10/02/2003	10/04/2003
#########	CR	04059		#########	#########	MAXWELL	CO							10/07/2003	10/08/2003
#########	CR	04060		#########	#########	BEAUBIEN	CO							12/23/2003	12/23/2003
#########	CR	04061		#########	#########	GUADLUPIT	MO							11/06/2003	11/11/2003
#########	CR	04062		#########	#########	MAXWELL L	CO							10/06/2003	10/07/2003
#########	CR	04063		#########	#########	MORA	MO							12/18/2003	12/18/2003
#########	CR	04064		#########	#########	MORA LAN	MO							10/02/2003	10/09/2003
#########	CR	04065		#########	#########	BAUBIEN A	CO							05/18/2004	05/20/2004
#########	CR	04067		#########	#########	BEAUBIEN	CO							01/12/2003	11/12/2003
#########	CR	04068		#########	#########	BEAUBIEN	CO							08/10/2004	08/10/2004
#########	CR	04069		#########	#########	MORA	CO								
#########	CR	04070		#########	#########	MORA LAN	MO							09/23/2003	10/01/2003
#########	CR	04071		#########	#########	MORA LAN	MO							04/19/2004	04/26/2004
#########	CR	04072		#########	#########	MORA LAN	MO								
#########	CR	04073		#########	#########	MORA	MO								
#########	CR	04074		#########	#########	MORA	MO								
#########	CR	04075		#########	#########	MORA	MO							10/13/2005	10/14/2005
#########	CR	04076		#########	#########	MORA	SM							12/15/2003	12/16/2003
#########	CR	04077		#########	#########	MORA LAN	MO							02/16/2004	02/17/2004
#########	CR	04078		#########	#########	MORA	SM								
#########	CR	04080		#########	#########	MAXWELL	CO							01/09/2004	01/09/2004
#########	CR	04081		#########	#########	LAS VEGAS	SM							11/24/2003	12/01/2003
#########	CR	04082		#########	#########	MORA	MO							11/18/2003	11/21/2003
#########	CR	04083		#########	#########	BEAUBIEN	CO							10/28/2003	11/01/2003
#########	CR	04084		#########	#########	MORA	MO							07/16/2004	07/21/2004
#########	CR	04085		#########	#########	MORA	MO								
#########	CR	04086		#########	#########	MORA	MO							11/07/2003	11/07/2003
#########	CR	04088		#########	#########	BEAUBIEN	CO							10/31/2003	11/04/2003
#########	CR	04089		#########	#########	BEAUBIEN	CO								
#########	CR	04090		#########	#########	LAS VEGAS	SM							03/15/2004	03/17/2004
#########	CR	04091		#########	#########	MORA	MO							11/10/2003	11/11/2003
#########	CR	04092		#########	#########	MORA LAN	SM							10/05/2005	10/05/2005
#########	CR	04093		#########	#########		CO	24N	15E	12	2	4	2	12/17/2003	12/18/2003
#########	CR	04094		#########	#########	MORA	SM							11/12/2003	11/12/2003
#########	CR	04095		#########	#########	MORA	CO							11/01/2004	11/08/2004
#########	CR	04096		#########	#########	BEAUBIEN	CO							12/10/2003	12/12/2003
#########	CR	04097		#########	#########	BEAUBIEN/	CO							11/18/2003	11/20/2003
#########	CR	04098		#########	#########	NON GRAN	CO							09/10/2004	09/15/2004
#########	CR	04099		#########	#########	MORA	MO							02/18/2004	02/19/2004
#########	CR	04100		#########	#########	MORA	MO	21N	15E	29				02/09/2004	02/09/2004
#########	CR	04101		#########	#########	MORA	SM							02/23/2004	03/05/2004
#########	CR	04102		#########	#########	MORA	MO								
#########	CR	04103		#########	#########	MORA LAN	MO							01/31/2004	02/09/2004
#########	CR	04104		#########	#########	MORA	MO							03/01/2005	03/05/2005
#########	CR	04105		#########	#########		MO							02/26/2005	03/02/2005
#########	CR	04106		#########	#########	MAXWELL	CO								
#########	CR	04107		#########	#########	MAXWELL	CO							09/20/2004	09/21/2004
#########	CR	04108		#########	#########	MAXWELL	CO							10/27/2004	10/29/2004
#########	CR	04109		#########	#########	MAXWELL	CO							07/20/2004	07/21/2004
#########	CR	04110		#########	#########	MAXWELL	CO							10/25/2004	10/26/2004
#########	CR	04111		#########	#########	MAXWELL	CO							07/26/2004	07/27/2004
#########	CR	04112		#########	#########	MAXWELL	CO							07/21/2004	07/24/2004
#########	CR	04113		#########	#########	MAXWELL	CO							07/21/2004	07/22/2004
#########	CR	04114		#########	#########	MAXWELL	CO							07/22/2004	07/23/2004
#########	CR	04115		#########	#########	MAXWELL	CO							07/20/2004	07/21/2004
#########	CR	04116		#########	#########	MORA	MO							10/31/2003	11/04/2003
#########	CR	04117		#########	#########	MORA LAN	MO								
#########	CR	04118		#########	#########	MORA	MO								
#########	CR	04119		#########	#########	MAXWELL	CO							06/03/2004	06/04/2004
#########	CR	04120		#########	#########	NON GRAN	CO	31N	24E	11	4			07/08/2004	07/09/2004
#########	CR	04121		#########	#########	MORA	MO							12/24/2003	12/27/2003
#########	CR	04122		#########	#########	MORA LAN	MO							12/20/2003	12/22/2003
#########	CR	04123		#########	#########	BEAUBIEN	CO							06/22/2004	06/22/2004
#########	CR	04124		#########	#########	MORA	MO							09/21/2007	09/21/2007
#########	CR	04125		#########	#########	MORA	MO								
#########	CR	04126		#########	#########	MORA LAN	MO							05/04/2004	05/04/2004
#########	CR	04127		#########	#########	MORA LAN	MO							05/03/2004	05/03/2004
#########	CR	04128		#########	#########	MORA	MO								
#########	CR	04129		#########	#########	LAS VEGAS	SM								
#########	CR	04130		#########	#########	BEAUBIEN	CO							01/15/2004	01/16/2004
#########	CR	04131		#########	#########		CO	28N	25E	11	4	2	2		
#########	CR	04132		#########	#########	MORA LAN	MO							05/19/2004	05/19/2004
#########	CR	04133		#########	#########	NON-GRAN	CO								
#########	CR	04134		#########	#########	NON-GRAN	CO								

########	CR	04135		########	########	NON-GRAN	CO								
########	CR	04136		########	########	MORA	SM							03/25/2004	03/31/2004
########	CR	04137		########	########	BEAUBIEN	CO	25N	22E	09	3	3			12/31/1950
########	CR	04138		########	########	RAINSVILLE	MO							07/02/2004	07/09/2004
########	CR	04139		########	########	MORA	MO								
########	CR	04140		########	########	MORA	MO							04/26/2004	04/29/2004
########	CR	04141		########	########	MORA LAN	SM								
########	CR	04142		########	########	MORA								02/11/2004	02/16/2004
########	CR	04144		########	########	MORA	SM							02/10/2004	02/10/2004
########	CR	04145		########	########	MORA	MO								
########	CR	04146		########	########	MAXWELL	CO							05/12/2004	05/12/2004
########	CR	04147		########	########	MAXWELL	CO							05/13/2004	05/13/2004
########	CR	04148		########	########	MAXWELL	CO							05/13/2004	05/13/2004
########	CR	04149		########	########	MAXWELL	CO							05/17/2004	05/17/2004
########	CR	04150		########	########	MAXWELL	CO							05/17/2004	05/18/2004
########	CR	04151		########	########	BEAUBIEN	CO							03/23/2005	03/24/2005
########	CR	04152		########	########	MORA	MO								
########	CR	04153		########	########	MORA LAN	MO								
########	CR	04154		########	########	MORA LAN	MO								
########	CR	04155		########	########	MORA	MO							02/09/2004	02/10/2004
########	CR	04156		########	########		MO								
########	CR	04157		########	########	MORA LAN	MO							02/20/2004	02/23/2004
########	CR	04158		########	########	MORA LAN	SM							02/16/2004	02/18/2004
########	CR	04159		########	########	NON GRAN	HA							11/22/2005	02/22/2006
########	CR	04160		########	########	BEAUBIEN	CO	27N	15E	25	1	1		08/23/2005	08/24/2005
########	CR	04161		########	########	MORA	MO								
########	CR	04162		########	########	MORA	MO							08/07/2004	08/09/2004
########	CR	04163		########	########	MORA	MO							04/27/2004	04/30/2004
########	CR	04164		########	########	MORA	MO								
########	CR	04165		########	########	MORA	MO							11/22/2004	11/22/2004
########	CR	04166		########	########	MORA	MO							11/27/2004	11/27/2004
########	CR	04167		########	########	MORA	MO							11/24/2004	11/27/2004
########	CR	04168		########	########	MORA LAN	SM								
########	CR	04169		########	########	MORA LAN	SM							03/22/2004	03/23/2004
########	CR	04170		########	########	MORA LAN	MO							05/17/2004	05/21/2004
########	CR	04170	POD2	########	########	MORA LAND								12/03/2007	12/04/2007
########	CR	04171		########	########	BEAUBIEN	CO							07/05/2004	07/06/2004
########	CR	04172		########	########	JOHN SCOL	MO							03/05/2004	03/10/2004
########	CR	04173		########	########	JOHN SCOL	MO							03/11/2004	03/12/2004
########	CR	04174		########	########	MORA	MO							08/22/2006	08/22/2006
########	CR	04175		########	########	MORA	MO							09/28/2004	09/30/2004
########	CR	04176		########	########	MORA LAN	MO								
########	CR	04177		########	########	MORA LAN	MO								
########	CR	04178		########	########	MORA LAN	MO								
########	CR	04179		########	########	MORA LAN	MO								
########	CR	04180		########	########	MORA LAN	MO							04/13/2004	04/14/2004
########	CR	04181		########	########	MORA	MO							12/10/2004	12/13/2004
########	CR	04182		########	########	MORA LAN	MO							03/23/2004	03/25/2004
########	CR	04184		########	########	MORA	MO								12/31/1964
########	CR	04185		########	########	MORA	MO								12/31/1964
########	CR	04186		########	########	LAS VEGAS	SM								05/31/1964
########	CR	04187		########	########	MAXWELL	CO							03/30/2004	03/30/2004
########	CR	04188		########	########	BEAUBIEN	CO							06/29/2004	07/01/2004
########	CR	04189		########	########	MORA	SM	18N	15E	04	3	1	1	08/23/2004	09/20/2004
########	CR	04190		########	########	MORA	MO							06/15/2004	06/16/2004
########	CR	04191		########	########	LAS VEGAS	SM							03/31/2004	04/02/2004
########	CR	04192		########	########	LAS VEGAS	SM							03/29/2004	03/30/2004
########	CR	04193		########	########	MORA	SM							03/25/2004	03/26/2004
########	CR	04194		########	########	MORA LAN	MO							04/17/2004	04/25/2004
########	CR	04195		########	########	MORA	MO								
########	CR	04196		########	########	MORA	MO								
########	CR	04197		########	########		HA	22N	25E	28	4	4	3	05/11/2004	05/11/2004
########	CR	04198		########	########		HA	22N	25E	08	1	3	3	05/10/2004	05/10/2004
########	CR	04199		########	########	MORA LAN	MO							06/16/2004	06/22/2004
########	CR	04200		########	########	MORA LAN	MO							06/09/2004	06/15/2004
########	CR	04201		########	########	NON GRAN	MO	18N	22E	14	1	1	1	05/19/2004	05/21/2004
########	CR	04203		########	########	MAXWELL	CO								
########	CR	04204		########	########	MORA	MO								
########	CR	04205		########	########	MORA LAN	MO							06/09/2004	06/15/2004
########	CR	04206		########	########		MO							10/04/2004	10/12/2004
########	CR	04207		########	########	MAXWELL	CO							06/09/2004	06/10/2004
########	CR	04208		########	########	GUADALUP	MO							07/05/2004	07/26/2004
########	CR	04209		########	########		CO	30N	25E	35	1	4	1	05/28/2004	05/28/2004
########	CR	04210		########	########	MORA LAN	MO	21N	16E	04				05/24/2004	05/24/2004

#########	CR	04211		#########	#########	BEAUBIEN	CO								07/14/2004	07/16/2004
#########	CR	04212		#########	#########	MORA LAND	MO								07/26/2004	08/05/2004
#########	CR	04213		#########	#########	MORA LAND	MO	22N	16E	28					05/18/2004	05/18/2004
#########	CR	04214		#########	#########	MORA	MO								06/08/2004	06/14/2004
#########	CR	04215		#########	#########	MORA	CO									
#########	CR	04216		#########	#########	MORA	MO								05/20/2004	05/20/2004
#########	CR	04217		#########	#########	MORA	MO	22N	16E	28					11/23/2004	11/23/2004
#########	CR	04219		#########	#########		MO	23N	22E	28	4	1	1		06/02/2004	06/08/2004
#########	CR	04220		#########	#########	BEAUBIEN	CO								06/07/2004	06/09/2004
#########	CR	04221		#########	#########	MORA LAND	MO								06/02/2004	06/05/2004
#########	CR	04225		#########	#########	NON	CO	24N	17E	30	1	4	4		09/15/2007	09/17/2007
#########	CR	04226		#########	#########	MORA LAND	MO	20N	15E	18					11/23/2004	11/23/2004
#########	CR	04227		#########	#########	MORA LAND	SM								07/13/2004	07/14/2004
#########	CR	04228		#########	#########	BEAUBIEN	CO								10/11/2004	10/12/2004
#########	CR	04229		#########	#########	BEAUBIEN	CO								06/23/2004	07/02/2004
#########	CR	04232		#########	#########	MORA	MO								06/22/2004	06/24/2004
#########	CR	04233		#########	#########	MORA	MO									
#########	CR	04234		#########	#########	MORA										
#########	CR	04235		#########	#########	MORA	SM								07/09/2004	07/12/2004
#########	CR	04237		#########	#########	MAXWELL	CO	25N	16E	08	1	1	1		07/08/2004	07/09/2004
#########	CR	04238		#########	#########	MORA	MO	23N	16E	34					08/18/2004	08/26/2004
#########	CR	04239		#########	#########	BEAUBIEN	CO								09/08/2004	09/09/2004
#########	CR	04240		#########	#########	MORA LAND	SM									
#########	CR	04241		#########	#########	MORA	CO									
#########	CR	04242		#########	#########	MORA LAND	MO								08/21/2004	08/26/2004
#########	CR	04243		#########	#########	MORA LAND	MO								07/13/2006	07/18/2006
#########	CR	04244		#########	#########	MORA	MO									
#########	CR	04246		#########	#########	MORA LAND	MO								08/06/2004	08/09/2004
#########	CR	04247		#########	#########		MO								01/20/2005	01/21/2005
#########	CR	04248		#########	#########	MORA	MO								08/10/2004	08/10/2004
#########	CR	04249		#########	#########	COMANCHE	MO								06/06/2005	06/20/2005
#########	CR	04250		#########	#########		CO	24N	23E	27	2	3	2		10/25/2004	10/25/2004
#########	CR	04251		#########	#########	MORA	MO									
#########	CR	04252		#########	#########	NON GRAN	CO	24N	18E	21	4	3	2		11/13/2005	11/15/2005
#########	CR	04253		#########	#########	MORA	MO								09/02/2004	09/07/2004
#########	CR	04254		#########	#########	MORA	MO								08/30/2004	09/01/2004
#########	CR	04256		#########	#########	MORA	MO									
#########	CR	04257		#########	#########	MORA	CO									
#########	CR	04258		#########	#########		CO	30N	24E	03	4	1	1			
#########	CR	04259		#########	#########	MORA	MO								08/19/2004	08/20/2004
#########	CR	04260		#########	#########	MORA	SM								10/25/2005	10/26/2005
#########	CR	04261		#########	#########	MORA	MO								08/12/2004	08/12/2004
#########	CR	04262		#########	#########	BEAUBIEN	CO									
#########	CR	04263		#########	#########	MORA	MO								10/12/2004	10/14/2004
#########	CR	04264		#########	#########	MORA LAND	MO									
#########	CR	04265		#########	#########		CO	24N	16E	33	2	1	1		09/15/2004	09/17/2004
#########	CR	04266		#########	#########	MORA LAND	SM								09/01/2004	09/08/2004
#########	CR	04267		#########	#########	MORA LAND	SM								08/20/2004	09/01/2004
#########	CR	04269		#########	#########	BEAUBIEN	CO									
#########	CR	04270		#########	#########	NON GRAN	CO	24N	16E	33	1	2	3			
#########	CR	04271		#########	#########	MORA LAND	MO								10/19/2004	10/22/2004
#########	CR	04272		#########	#########	MORA LAND GRANT									10/22/2004	10/26/2004
#########	CR	04273		#########	#########	LAS VEGAS	SM								09/01/2004	09/02/2004
#########	CR	04274		#########	#########	NON	CO	24N	16E	05						
#########	CR	04275		#########	#########	BEAUBIEN	CO									12/31/1969
#########	CR	04276		#########	#########	MORA	MO									
#########	CR	04277		#########	#########	MORA	MO									
#########	CR	04278		#########	#########	LAS VEGAS	SM									
#########	CR	04279		#########	#########	MORA	MO									
#########	CR	04280		#########	#########	MORA	SM									
#########	CR	04281		#########	#########	MORA	MO								09/21/2004	09/22/2004
#########	CR	04282		#########	#########	MORA	MO								09/27/2004	09/28/2004
#########	CR	04283		#########	#########	MORA	MO								09/28/2004	09/29/2004
#########	CR	04284		#########	#########	MORA	SM								10/21/2004	10/22/2004
#########	CR	04285		#########	#########	MORA LAND	SM								10/25/2004	10/26/2004
#########	CR	04286		#########	#########											12/31/1969
#########	CR	04287		#########	#########	MORA	SM									
#########	CR	04289		#########	#########	MORA LAND	MO								10/19/2004	10/21/2004
#########	CR	04290		#########	#########	MORA LAND	CO	24N	16E	35						
#########	CR	04291		#########	#########	MORA	MO								10/06/2004	10/11/2004
#########	CR	04292		#########	#########	MORA	MO								10/11/2004	10/13/2004
#########	CR	04293		#########	#########	MORA	MO								10/04/2006	10/18/2006
#########	CR	04294		#########	#########	MORA LAND	MO								09/28/2004	09/28/2004
#########	CR	04295		#########	#########		MO								04/01/2005	04/01/2005

#########	CR	04296		#########	#########	BEAUBIEN	CO							11/24/2004	11/25/2004
#########	CR	04297		#########	#########	MORA	MO							10/25/2004	10/29/2004
#########	CR	04298		#########	#########	MORA	MO							11/05/2004	11/08/2004
#########	CR	04299		#########	#########	MORA	SM	19N	14E	14	4	2	4	10/27/2004	10/27/2004
#########	CR	04300		#########	#########	MORA	MO							08/08/2004	08/12/2004
#########	CR	04301		#########	#########	BEAUBIEN	CO							09/27/2005	09/27/2005
#########	CR	04302		#########	#########	MORA	MO	22N	15E	10					
#########	CR	04303		#########	#########	NON	CO							07/11/2005	07/12/2005
#########	CR	04304		#########	#########	MORA LAN	SM								
#########	CR	04305		#########	#########	LAS VEGAS	SM								
#########	CR	04305	POD1	#########	#########	LAS VEGAS	SM							07/23/2007	08/03/2007
#########	CR	04306		#########	#########	NON GRAN	CO	24N	16E	28	2	1	2	11/02/2005	11/02/2005
#########	CR	04307		#########	#########	MORA	CO							07/01/2005	07/20/2005
#########	CR	04308		#########	#########	MAXWELL I	CO							08/25/2004	08/25/2004
#########	CR	04309		#########	#########	MORA LAN	MO							05/17/2005	05/20/2005
#########	CR	04310		#########	#########	HOLMAN G	MO							12/14/2004	12/14/2004
#########	CR	04311		#########	#########	MORA	MO							09/07/2005	09/08/2005
#########	CR	04312		#########	#########	MORA	MO							11/14/2005	11/14/2005
#########	CR	04313		#########	#########	NON	CO	24N	16E	18	1	2	3		
#########	CR	04314		#########	#########	NON	SM							12/15/2004	12/17/2004
#########	CR	04315		#########	#########	MORA LAN	SM							01/13/2005	01/13/2005
#########	CR	04317		#########	#########	MORA LAN	MO								
#########	CR	04318		#########	#########	MORA LAN	MO								
#########	CR	04319		#########	#########	MORA	MO								
#########	CR	04320		#########	#########	MORA	SM								
#########	CR	04321		#########	#########	MORA LAN	SM								
#########	CR	04322		#########	#########		SM							12/30/2004	01/05/2005
#########	CR	04323		#########	#########	MORA	MO							10/20/2005	10/20/2005
#########	CR	04326		#########	#########	MORA LAN	SM							02/09/2005	02/09/2005
#########	CR	04327		#########	#########	MORA	MO								
#########	CR	04328		#########	#########	MORA	MO								
#########	CR	04329		#########	#########		CO	24N	15E	01	2	3	3	05/25/2005	05/26/2005
#########	CR	04330		#########	#########		CO	24N	15E	01	2	2	3	05/26/2005	05/27/2005
#########	CR	04331		#########	#########	JOHN SCO	MO								
#########	CR	04332		#########	#########	JOHN SCO	MO								
#########	CR	04333		#########	#########	LAS VEGAS	SM								
#########	CR	04334		#########	#########	MORA	SM								
#########	CR	04335		#########	#########		HA	21N	25E	02	3	2	2	06/06/2005	06/06/2005
#########	CR	04336		#########	#########	MORA	MO								
#########	CR	04337		#########	#########	MORA	MO							03/09/2005	03/11/2005
#########	CR	04338		#########	#########	MORA	MO								
#########	CR	04339		#########	#########	MORA	MO								
#########	CR	04341		#########	#########	MORA	MO							05/23/2005	05/26/2005
#########	CR	04344		#########	#########	MORA LAN	MO	22N	16E	26				05/16/2005	05/17/2005
#########	CR	04345		#########	#########	MORA	MO							06/06/2005	06/06/2005
#########	CR	04346		#########	#########	MORA	MO							02/17/2005	02/22/2005
#########	CR	04347		#########	#########	MAXWELL I	CO							05/19/2005	05/19/2005
#########	CR	04348		#########	#########	MAXWELL I	CO							05/19/2005	05/19/2005
#########	CR	04349		#########	#########	MORA	MO								
#########	CR	04349	POD 1	#########	#########	MORA	MO							03/28/2007	03/29/2007
#########	CR	04350		#########	#########	MORA LAND									
#########	CR	04351		#########	#########	MORA LAN	MO								
#########	CR	04352		#########	#########	MORA LAN	MO								
#########	CR	04353		#########	#########	MORA	MO							02/13/2006	02/18/2006
#########	CR	04354		#########	#########	MORA	MO							04/20/2005	04/20/2005
#########	CR	04355		#########	#########	MORA LAN	MO								
#########	CR	04356		#########	#########	MORA LAN	MO								
#########	CR	04357		#########	#########	MORA LAN	MO								
#########	CR	04358		#########	#########	MORA LAN	MO							03/10/2005	03/13/2005
#########	CR	04359		#########	#########	MORA	MO							06/01/2005	06/01/2005
#########	CR	04360		#########	#########	COMANCHE	MO							03/17/2005	03/22/2005
#########	CR	04361		#########	#########	MORA	SM							06/07/2005	06/07/2005
#########	CR	04362		#########	#########	NON GRAN	CO	24N	16E	07	4	1	4	10/03/2005	10/04/2005
#########	CR	04363		#########	#########	BEAUBIEN	CO							05/24/2005	05/25/2005
#########	CR	04364		#########	#########	BEAUBIEN	CO							05/23/2005	05/25/2005
#########	CR	04365		#########	#########	LAS VEGAS	MO							05/09/2005	05/12/2005
#########	CR	04366		#########	#########	MORA	SM							04/27/2005	04/28/2005
#########	CR	04367		#########	#########	MORA	SM							05/04/2005	05/11/2005
#########	CR	04369		#########	#########	BEAUBIEN	CO								
#########	CR	04370		#########	#########	BEAUBIEN	CO								
#########	CR	04371		#########	#########	BEAUBIEN	CO								
#########	CR	04372		#########	#########		SM								
#########	CR	04373		#########	#########		SM								
#########	CR	04374		#########	#########	BEAUBIEN	CO								

########	CR	04375		########	########	NON	CO							07/12/2005	07/20/2005
########	CR	04376		########	########	MORA	MO							10/24/2006	10/28/2006
########	CR	04377		########	########		MO								
########	CR	04378		########	########	NON	CO							07/29/2005	08/01/2005
########	CR	04379		########	########	BEAUBIEN	CO							04/04/2005	04/08/2005
########	CR	04380		########	########	MAXWELL L	CO								
########	CR	04381		########	########	NON	CO							08/02/2005	08/03/2005
########	CR	04382		########	########		SM							04/01/2005	04/04/2005
########	CR	04384		########	########		MO							04/26/2005	04/29/2005
########	CR	04385		########	########		MO								12/31/1904
########	CR	04387		########	########	MORA LAN	MO	25N	16E	36				10/21/2005	04/11/2006
########	CR	04388		########	########	MAXWELL L	CO							04/25/2005	04/26/2005
########	CR	04389		########	########	NON	CO	24N	16E	07				01/06/2006	01/07/2006
########	CR	04390		########	########	MORA	MO							05/02/2005	05/05/2005
########	CR	04391		########	########	MORA LAN	SM							04/28/2005	05/02/2005
########	CR	04392		########	########	MAXWELL L	CO							05/31/2005	06/01/2005
########	CR	04393		########	########	MORA LAN	MO								
########	CR	04394		########	########	MORA	MO							10/17/2005	10/18/2005
########	CR	04395		########	########	MORA	SM							05/11/2005	05/12/2005
########	CR	04396		########	########	MORA	MO							06/13/2006	06/17/2006
########	CR	04397		########	########	MAXWELL-I	CO							06/15/2006	06/21/2006
########	CR	04398		########	########	MAXWELL-I	CO							06/13/2006	06/15/2006
########	CR	04399		########	########	BEAUBIEN	CO							10/17/2006	10/18/2006
########	CR	04400		########	########		MO							05/13/2005	05/13/2005
########	CR	04401		########	########	MORA	MO							08/03/2006	08/03/2006
########	CR	04402		########	########	NON GRAN	CO	24N	16E	28	2	1	4	10/07/2005	10/10/2005
########	CR	04403		########	########		MO							08/03/2005	08/11/2005
########	CR	04404		########	########	BEAUBIEN	CO							08/29/2006	08/30/2006
########	CR	04407		########	########	BEAUBIEN	CO							09/07/2005	09/12/2005
########	CR	04408		########	########	BEAUBIEN & MIRANDA									06/15/1922
########	CR	04409		########	########		MO							07/20/2005	08/11/2005
########	CR	04410		########	########	MORA LAN	SM							06/14/2005	06/14/2005
########	CR	04411		########	########	MORA	MO							08/16/2005	08/17/2005
########	CR	04412		########	########	BEAUBIEN/	CO							09/28/2005	09/28/2005
########	CR	04413		########	########	MORA	MO							06/20/2005	06/20/2005
########	CR	04415		########	########	MORA	MO								
########	CR	04416		########	########	MORA	MO								
########	CR	04417		########	########	MORA	MO							07/08/2005	08/19/2005
########	CR	04418		########	########	MORA	MO								
########	CR	04420		########	########	MORA	SM								
########	CR	04421		########	########	MORA	SM							08/04/2005	08/04/2005
########	CR	04422		########	########	MORA	SM							07/10/2005	07/10/2005
########	CR	04423		########	########	MORA	CO							10/31/2005	11/01/2005
########	CR	04424		########	########	BEAUBIEN	CO							07/06/2006	07/06/2006
########	CR	04425		########	########	MORA	MO							11/03/2005	11/04/2005
########	CR	04426		########	########	MORA	CO							07/18/2006	08/18/2006
########	CR	04427		########	########		CO	24N	15E	01	1	3	4	07/22/2005	08/21/2005
########	CR	04428		########	########		MO	19N	12E	23	3	2	3		
########	CR	04429		########	########		MO	19N	12E	14	4	2	3		
########	CR	04430		########	########	MORA LAN	SM							10/06/2005	10/06/2005
########	CR	04431		########	########	BEAUBIEN	CO								
########	CR	04432		########	########	BEAUBIEN/	CO							08/29/2005	09/01/2005
########	CR	04433		########	########	MORA	MO							08/28/2005	09/10/2005
########	CR	04434		########	########	MORA LAN	CO							10/24/2006	11/03/2006
########	CR	04435		########	########		CO	24N	16E	19	4	3	2	07/18/2006	07/19/2006
########	CR	04436		########	########	NON	CO	30N	24E	15	4	2	1	08/07/2005	08/11/2005
########	CR	04437		########	########	MORA	MO								
########	CR	04438		########	########	MORA LAN	MO	19N	16E	17					
########	CR	04439		########	########		SM							08/16/2005	08/18/2005
########	CR	04440		########	########	MORA	MO							05/15/2007	05/22/2007
########	CR	04441		########	########	MORA LAN	CO								
########	CR	04442		########	########	MORA	MO							09/14/2005	09/21/2005
########	CR	04443		########	########		MO							10/17/2005	10/19/2005
########	CR	04443	POD 2	########	########		MO							11/15/2006	11/20/2006
########	CR	04444		########	########	MORA	MO								
########	CR	04445		########	########	MORA LAN	MO							09/12/2005	09/13/2005
########	CR	04446		########	########	MORA LAN	MO								
########	CR	04447		########	########	MAXWELL L	CO							11/01/2005	11/01/2005
########	CR	04448		########	########	MAXWELL L	CO							10/28/2005	10/28/2005
########	CR	04449		########	########	MAXWELL L	CO							10/27/2005	10/28/2005
########	CR	04450		########	########		MO							10/12/2005	10/14/2005
########	CR	04451		########	########	NON	CO							11/16/2005	11/19/2005
########	CR	04452		########	########	BEAUBIEN	CO							09/21/2005	09/23/2005
########	CR	04453		########	########	MORA	SM							09/22/2005	09/23/2005

########	CR	04454		########	########	MORA LANI	CO							09/09/2006	09/10/2006
########	CR	04455		########	########	MORA	CO							10/12/2006	10/16/2006
########	CR	04456		########	########	NON GRAN	CO	24N	16E	32	2	3	3	08/05/2006	08/07/2006
########	CR	04457		########	########		MO								
########	CR	04458		########	########	MORA	MO							08/02/2006	08/04/2006
########	CR	04459		########	########	MORA	MO								
########	CR	04460		########	########	NON GRAN	CO	24N	16E	31	2	4	4		
########	CR	04461		########	########	NON GRAN	CO	24N	16E	28	3	4	3		
########	CR	04462		########	########	MORA LANI	MO								
########	CR	04463		########	########	BEAUBIEN	CO							08/16/2006	08/17/2006
########	CR	04464		########	########	MORA LANI	SM							09/27/2005	09/27/2005
########	CR	04465		########	########	MORA LANI	SM								
########	CR	04466		########	########	BEAUBIEN	CO							07/13/2006	07/14/2006
########	CR	04467		########	########		CO	24N	15E	24	2	2	2	12/01/2005	12/01/2005
########	CR	04469		########	########	MORA	CO							09/26/2006	09/30/2006
########	CR	04470		########	########	MORA LANI	MO							07/10/2006	07/11/2006
########	CR	04471		########	########	MORA LANI	MO							07/12/2006	07/12/2006
########	CR	04472		########	########	MORA LANI	MO							10/15/2005	08/07/2006
########	CR	04473		########	########	MORA	SM								
########	CR	04473	POD 1	########	########	MORA	MO							05/10/2007	05/11/2007
########	CR	04474		########	########		MO							10/21/2005	10/24/2005
########	CR	04475		########	########	MORA LANI	MO							08/20/2007	08/21/2007
########	CR	04476		########	########		CO	24N	16E	28	2	1	4	10/23/2006	10/23/2006
########	CR	04477		########	########	BEAUBIEN	CO							11/07/2005	11/07/2005
########	CR	04478		########	########	MORA LANI	MO							11/17/2005	11/17/2005
########	CR	04479		########	########	MORA LANI	MO							07/02/2007	07/02/2007
########	CR	04480		########	########		MO							01/05/2006	01/19/2006
########	CR	04481		########	########	BEAUBIEN	CO								
########	CR	04482		########	########	BEAUBIEN	CO							12/13/2005	12/17/2005
########	CR	04483		########	########		MO								
########	CR	04484		########	########		MO							11/28/2005	11/30/2005
########	CR	04486		########	########		MO								
########	CR	04487		########	########	GUADALUP	MO								11/16/1972
########	CR	04489		########	########	BEAUBIEN	CO								
########	CR	04490		########	########	LAS VEGAS	SM							02/03/2006	02/06/2006
########	CR	04491		########	########		MO							05/21/2006	05/29/2006
########	CR	04492		########	########	NON	MO	19N	21E	16	4	1	4	02/15/2006	02/15/2006
########	CR	04493		########	########		MO							03/09/2006	03/16/2006
########	CR	04494		########	########		CO	24N	23E	19	4	1	2	03/27/2006	03/29/2006
########	CR	04496		########	########	MORA LANI	SM								
########	CR	04497		########	########	MORA	MO	21N	16E	29	1	3	3		
########	CR	04498		########	########	MORA LANI	SM							06/15/2006	06/21/2006
########	CR	04499		########	########	MORA	CO								
########	CR	04499	POD1	########	########	MORA LANI	CO								
########	CR	04500		########	########	MORA LANI	MO								
########	CR	04501		########	########	BEAUBIEN	CO							06/07/2006	06/08/2006
########	CR	04502		########	########	MORA	MO							10/02/2006	10/03/2006
########	CR	04503		########	########		SM	17N	25E	22	1	3	1	02/26/2006	02/26/2006
########	CR	04504		########	########		SM	17N	25E	20	4	2	3		
########	CR	04505		########	########	MORA LANI	MO							08/04/2006	08/04/2006
########	CR	04506		########	########	MORA	MO							03/13/2006	03/14/2006
########	CR	04507		########	########	LAS VEGAS	SM								
########	CR	04508		########	########	MORA	MO								
########	CR	04509		########	########		SM	17N	24E	07	2	4	1	04/06/2006	04/07/2006
########	CR	04510		########	########		SM	17N	25E	20	1	2	1	04/07/2006	04/10/2006
########	CR	04511		########	########	MORA	MO							10/12/2006	10/19/2006
########	CR	04512		########	########	NON GRAN	GU	11N	23E	26	4	4	2	03/06/2006	03/11/2006
########	CR	04513		########	########	MORA	MO								
########	CR	04514		########	########	NON	SM	12N	24E	26	2	1	1	04/18/2006	04/24/2006
########	CR	04515		########	########	MAXWELL	CO							02/27/2007	02/27/2007
########	CR	04516		########	########	BEAUBIEN	CO							07/31/2006	07/31/2006
########	CR	04517		########	########	BEAUBIEN	CO							11/21/2006	11/22/2006
########	CR	04518		########	########		SM							05/23/2006	05/24/2006
########	CR	04519		########	########		MO								
########	CR	04520		########	########		CO	30N	25E	35	1	4	1	03/29/2006	03/29/2006
########	CR	04521		########	########	MORA	MO								
########	CR	04522		########	########	MORA	MO							08/09/2006	08/09/2006
########	CR	04524		########	########	MORA	MO							05/17/2006	05/29/2006
########	CR	04525		########	########		MO							08/07/2006	08/07/2006
########	CR	04526		########	########		HA	21N	25E	24	4	3	3		02/15/1950
########	CR	04528		########	########		HA	21N	25E	24	4	3	3		02/15/2050
########	CR	04529		########	########		HA	21N	25E	25	3	3	4		02/15/1950
########	CR	04531		########	########		MO								
########	CR	04531	POD1	########	########	MORA	MO								

#########	CR	04532		#########	#########	LAS VEGAS	SM	23N	17E	14					
#########	CR	04533		#########	#########		CO	26N	27E	21	3	2	4		
#########	CR	04534		#########	#########		CO	26N	27E	28	1	2	1		
#########	CR	04535		#########	#########	NON GRAN	SM	15N	21E	30	3	1	4	04/24/2006	04/28/2006
#########	CR	04538		#########	#########	MORA	MO							07/12/2006	07/31/2006
#########	CR	04539		#########	#########	NON	SM	14N	24E	25				03/19/2007	03/19/2007
#########	CR	04540		#########	#########	MORA	MO								
#########	CR	04541		#########	#########	BEAUBIEN	CO								
#########	CR	04542		#########	#########		CO								
#########	CR	04543		#########	#########		MO	21N	23E	22	4	1	3	05/24/2006	05/27/2006
#########	CR	04544		#########	#########		MO	21N	23E	28	4	4	1		
#########	CR	04545		#########	#########		MO	21N	23E	34	3	1	1	05/22/2006	05/24/2006
#########	CR	04546		#########	#########		CO	31N	25E	14	1	1	1	06/28/2006	06/29/2006
#########	CR	04547		#########	#########	MORA	MO								
#########	CR	04549		#########	#########	MORA LAN	CO							10/22/2006	10/26/2006
#########	CR	04550		#########	#########	MORA	MO								
#########	CR	04551		#########	#########		CO	24N	16E	22	3	3	3	07/26/2006	07/27/2006
#########	CR	04552	POD1	#########	#########	BEAUBIEN	CO								
#########	CR	04552	POD2	#########	#########	BEAUBIEN	CO							11/14/2006	11/16/2006
#########	CR	04555	POD1	#########	#########	MAXWELL	CO							05/30/2006	06/06/2006
#########	CR	04556		#########	#########		SM							07/05/2006	07/07/2006
#########	CR	04557		#########	#########	MORA	SM							06/26/2006	06/27/2006
#########	CR	04558		#########	#########		SM	13N	23E	20	3	2	2	05/25/2005	05/27/2005
#########	CR	04559		#########	#########	NON	MO							05/29/2006	05/30/2006
#########	CR	04560		#########	#########		GU	10N	24E	01	1	1	3		
#########	CR	04561		#########	#########	MORA	MO							07/17/2006	07/18/2006
#########	CR	04562		#########	#########	MAXWELL I	CO								
#########	CR	04563		#########	#########	MAXWELL I	CO							07/26/2006	07/27/2006
#########	CR	04564		#########	#########	MAXWELL I	CO							07/28/2006	07/31/2006
#########	CR	04565		#########	#########	MAXWELL I	CO							12/10/2006	12/11/2006
#########	CR	04566		#########	#########	MORA LAN	MO							12/17/2007	12/19/2007
#########	CR	04567		#########	#########	BEAUBIEN	CO							09/28/2006	10/02/2006
#########	CR	04568		#########	#########		CO	24N	20E	31	1	2	1	06/30/2006	06/30/2006
#########	CR	04569		#########	#########		MO	23N	19E	22	4	1	1	07/19/2006	07/19/2006
#########	CR	04574		#########	#########	MORA	MO							08/01/2006	08/01/2006
#########	CR	04575		#########	#########		CO	24N	16E	25	1	3	4	08/30/2006	09/19/2006
#########	CR	04576		#########	#########	BEAUBIEN	CO							08/07/2006	08/09/2006
#########	CR	04577		#########	#########		CO	23N	20E	29	4	4	2	06/29/2006	06/29/2006
#########	CR	04578		#########	#########		CO	23N	20E	06	2	3	2	07/01/2006	07/01/2006
#########	CR	04579		#########	#########		CO	23N	19E	16	1	4	4	07/21/2006	07/22/2006
#########	CR	04580		#########	#########	MORA	SM							07/19/2006	07/21/2006
#########	CR	04581		#########	#########	MORA	SM							10/23/2006	10/24/2006
#########	CR	04582	POD1	#########	#########		CO	24N	16E	28	1			08/05/2006	08/07/2006
#########	CR	04585	POD1	#########	#########		CO	24N	16E	28	1				
#########	CR	04586	POD1	#########	#########		CO	24N	16E	28	1				
#########	CR	04587	POD1	#########	#########		CO	24N	16E	28	1				
#########	CR	04588		#########	#########		CO	24N	15E	12	2	2	4	04/17/2007	04/17/2007
#########	CR	04589		#########	#########	BEAUBIEN	CO							05/04/2007	05/06/2007
#########	CR	04590		#########	#########		SM							06/12/2006	06/26/2006
#########	CR	04591		#########	#########	NON	GU	10N	24E	15	3	2	1	05/29/2006	06/05/2006
#########	CR	04592		#########	#########	NON	SM							06/24/2006	06/24/2006
#########	CR	04593		#########	#########	MORA	MO							10/23/2006	10/23/2006
#########	CR	04594		#########	#########		MO							05/17/2007	05/23/2007
#########	CR	04595		#########	#########	NON	CO							07/24/2006	07/25/2006
#########	CR	04596		#########	#########	BEAUBIEN	CO							08/31/2006	09/01/2006
#########	CR	04597		#########	#########	BEAUBIEN	CO							08/29/2006	08/29/2006
#########	CR	04598		#########	#########	BEAUBIEN	CO								
#########	CR	04599		#########	#########		CO	23N	19E	11	4	3	1		
#########	CR	04600		#########	#########		CO	23N	20E	19	4	4	4		
#########	CR	04601		#########	#########		CO	23N	20E	07	4	2	2	07/03/2006	07/03/2006
#########	CR	04602		#########	#########	NON	CO							07/18/2006	07/19/2006
#########	CR	04603		#########	#########	MORA	MO							07/03/2007	07/03/2007
#########	CR	04605		#########	#########	BEAUBIEN	CO							08/02/2006	08/09/2006
#########	CR	04606		#########	#########	BEAUBIEN/	CO							08/23/2006	08/29/2006
#########	CR	04607		#########	#########		MO	23N	21E	20	3	2	1		
#########	CR	04608		#########	#########	NON	SM	14N	24E	31	2	1	1		
#########	CR	04609		#########	#########	NON	SM	14N	24E	29	3	1	3		
#########	CR	04610		#########	#########	NON	SM	15N	23E	12	3	1	2		
#########	CR	04611		#########	#########	MORA	MO							07/25/2007	07/25/2007
#########	CR	04612		#########	#########	BEAUBIEN	CO							07/27/2006	07/28/2006
#########	CR	04613		#########	#########	NON	CO	31N	27E	13				08/03/2006	08/05/2006
#########	CR	04615		#########	#########	NON	CO							09/27/2006	09/27/2006
#########	CR	04617		#########	#########	MORA	MO								
#########	CR	04618		#########	#########	NON	SM							10/18/2006	10/19/2006

#########	CR	04620		#########	#########	BEAUBIEN	CO							09/20/2006	09/21/2006
#########	CR	04621		#########	#########	BEAUBIEN	CO							09/28/2006	09/28/2006
#########	CR	04622		#########	#########	BEAUBIEN	CO							09/01/2006	09/01/2006
#########	CR	04623		#########	#########	BEAUBIEN	CO							09/13/2006	09/15/2006
#########	CR	04624		#########	#########	BEAUBIEN	CO							09/05/2006	09/08/2006
#########	CR	04625		#########	#########	MORA LAND	MO								
#########	CR	04626		#########	#########	BEAUBIEN	CO							06/28/2007	06/28/2007
#########	CR	04627		#########	#########	MORA	MO							01/16/2007	01/18/2007
#########	CR	04628		#########	#########	BEAUBIEN	CO								
#########	CR	04629	POD1	#########	#########		CO	24N	16E	18	2				
#########	CR	04630		#########	#########	NON	SM	17N	23E	17	1	1	3		
#########	CR	04631	POD1	#########	#########	LAS VEGAS									
#########	CR	04632		#########	#########	MORA LAN	SM							10/06/2006	10/11/2006
#########	CR	04633		#########	#########	BEAUBIEN	CO							11/03/2006	11/03/2006
#########	CR	04634		#########	#########	MORA	MO							08/30/2006	08/30/2006
#########	CR	04635		#########	#########	MORA	SM								
#########	CR	04636		#########	#########	MORA LAND	CO							04/03/2007	04/07/2007
#########	CR	04637		#########	#########	MORA	MO								
#########	CR	04638		#########	#########		SM							02/05/2007	02/07/2007
#########	CR	04639		#########	#########		SM							02/09/2007	02/14/2007
#########	CR	04640		#########	#########		SM								
#########	CR	04641		#########	#########		SM							02/15/2007	02/21/2007
#########	CR	04642		#########	#########	MORA	MO								
#########	CR	04643		#########	#########	JOHN SCOL	MO								
#########	CR	04644		#########	#########	NON	SM								
#########	CR	04645		#########	#########	MORA LAND	MO								
#########	CR	04646		#########	#########	NON	SM								
#########	CR	04647		#########	#########	BEAUBIEN	CO								
#########	CR	04648		#########	#########	NON	CO							05/26/2007	06/01/2007
#########	CR	04650		#########	#########	MORA	CO								
#########	CR	04651		#########	#########	MAXWELL	CO							01/09/2007	01/10/2007
#########	CR	04652		#########	#########	NON	MO								
#########	CR	04653		#########	#########	BEAUBIEN	CO								
#########	CR	04654		#########	#########	NON	MO								
#########	CR	04655		#########	#########	BEAUBIEN	CO								
#########	CR	04656		#########	#########	BEAUBIEN	CO								
#########	CR	04657		#########	#########	BEAUBIEN	CO							09/25/2006	09/25/2006
#########	CR	04658		#########	#########	BEABIEN A	CO							10/16/2006	10/17/2006
#########	CR	04659		#########	#########	BEAUBIEN	MO							08/17/2007	08/17/2007
#########	CR	04660		#########	#########	NON	SM								
#########	CR	04661		#########	#########	MORA	SM							10/12/2006	10/13/2006
#########	CR	04662		#########	#########	MORA	MO							11/28/2006	11/30/2006
#########	CR	04665		#########	#########	BEAUBIEN	CO							11/13/2006	11/16/2006
#########	CR	04666		#########	#########		MO							10/18/2006	10/18/2006
#########	CR	04667		#########	#########	MORA	CO							10/30/2006	11/09/2006
#########	CR	04668		#########	#########	MORA	SM							10/27/2006	11/01/2006
#########	CR	04669		#########	#########	NON	MO							01/03/2007	01/05/2007
#########	CR	04670		#########	#########	NON	SM	14N	21E	06					
#########	CR	04671		#########	#########	BEAUBIEN	CO							10/11/2006	10/12/2006
#########	CR	04672		#########	#########	BEAUBIEN/	CO							06/29/2007	06/29/2007
#########	CR	04673		#########	#########	BEAUBIEN	CO							10/23/2006	10/23/2006
#########	CR	04674		#########	#########	BEAUBIEN	CO							10/19/2006	10/20/2006
#########	CR	04675		#########	#########	BEAUBIEN	CO								
#########	CR	04676		#########	#########	BEAUBIEN	CO							10/16/2006	10/17/2006
#########	CR	04677		#########	#########	BEAUBIEN	CO							07/09/2007	07/16/2007
#########	CR	04678	POD1	#########	#########		SM	16N	22E	21					
#########	CR	04679	POD1	#########	#########		SM	16N	22E	21					
#########	CR	04680	POD1	#########	#########		SM	16N	22E	15					
#########	CR	04681	POD1	#########	#########		SM	16N	22E	14					
#########	CR	04682	POD1	#########	#########		SM	16N	22E	14					
#########	CR	04683	POD1	#########	#########		SM	16N	22E	14					
#########	CR	04684	POD1	#########	#########		SM	16N	22E	14					
#########	CR	04685	POD1	#########	#########		SM	16N	22E	11					
#########	CR	04686	POD1	#########	#########		SM	16N	22E	12					
#########	CR	04687	POD1	#########	#########		SM	16N	22E	13					
#########	CR	04688	POD1	#########	#########		SM	16N	23E	18					
#########	CR	04689	POD1	#########	#########		SM	16N	23E	07					
#########	CR	04690	POD1	#########	#########		SM	16N	23E	07					
#########	CR	04691	POD1	#########	#########		SM	16N	23E	05					
#########	CR	04692	POD1	#########	#########		SM	16N	23E	05					
#########	CR	04693	POD1	#########	#########		SM	16N	23E	06					
#########	CR	04694		#########	#########	NON	SM								
#########	CR	04695		#########	#########	NON	SM							02/09/2007	02/12/2007
#########	CR	04696		#########	#########	BEAUBIEN-MIRANDA (MAXWELL)								11/15/2006	11/15/2006

#########	CR	04696	POD2	#########	#########	BEAUBIEN-	CO							11/15/2006	11/15/2006
#########	CR	04697	POD2	#########	#########	BEAUBIEN-	CO							11/14/2006	11/14/2006
#########	CR	04698		#########	#########	MORA LANI	SM								
#########	CR	04699		#########	#########	NON	CO							04/26/2007	04/26/2007
#########	CR	04701	POD1	#########	#########	NON	CO								
#########	CR	04702	POD1	#########	#########		SM							04/18/2007	04/19/2007
#########	CR	04703		#########	#########	MORA LANI	MO							11/22/2006	11/28/2006
#########	CR	04704	POD 1	#########	#########	BEAUBIEN	CO							11/21/2007	11/27/2007
#########	CR	04707	POD1	#########	#########										
#########	CR	04708	POD1	#########	#########	MORA LANI	SM							03/20/2007	03/21/2007
#########	CR	04709	POD1	#########	#########	BEAUBIEN	CO							06/23/2007	06/24/2007
#########	CR	04710		#########	#########	MORA LANI	CO								
#########	CR	04711		#########	#########	MORA	CO								
#########	CR	04712	POD1	#########	#########	NON	CO							02/05/2007	02/07/2007
#########	CR	04715	POD1	#########	#########	NON	SM							02/13/2007	02/17/2007
#########	CR	04716	POD1	#########	#########	NON	SM							02/16/2007	02/21/2007
#########	CR	04717	POD1	#########	#########		MO								
#########	CR	04718	POD1	#########	#########	NON	CO								
#########	CR	04719	POD1	#########	#########	NON	CO							08/11/2007	08/16/2007
#########	CR	04720	POD1	#########	#########	PRESTON	GU	09N	24E	04	3	2	2	01/06/2007	01/22/2007
#########	CR	04720	POD2	#########	#########	PRESTON BECK								12/13/2007	12/15/2007
#########	CR	04721	POD 1	#########	#########	LAS VEGAS	SM							02/13/2007	02/14/2007
#########	CR	04722	POD1	#########	#########		MO	20N	21E	02	3	3	2		
#########	CR	04723	POD1	#########	#########		MO	21N	21E	35	3	4	1		
#########	CR	04725	POD1	#########	#########		MO	20N	21E	12	4	3	2		
#########	CR	04726	POD1	#########	#########	MORA LANI	SM	19N	14E	23	4	4	2	03/22/2007	03/27/2007
#########	CR	04727	POD1	#########	#########	NON	SM	16N	24E	19	1	2	4	02/20/2007	03/25/2007
#########	CR	04728	POD1	#########	#########	NON	SM	16N	24E	08	1	3	4	03/25/2007	04/01/2007
#########	CR	04729	POD 1	#########	#########	NON								07/19/2007	07/19/2007
#########	CR	04730	POD1	#########	#########	PABLO MO	SM	13N	25E	01	2	4	4		
#########	CR	04731	POD1	#########	#########	NON	SM	14N	24E	19	2	3	3	04/04/2007	04/05/2007
#########	CR	04732	POD 1	#########	#########	BEAUBIEN	CO							09/17/2007	09/20/2007
#########	CR	04733	POD1	#########	#########	NON	SM	14N	23E	29	3	1	3	03/27/2007	04/03/2007
#########	CR	04734	POD1	#########	#########	NORA LANI	SM							04/09/2007	04/09/2007
#########	CR	04735	POD1	#########	#########	NON	SM	15N	22E	20	1	2	3		
#########	CR	04736	POD1	#########	#########	LAS VEGAS	SM							03/22/2007	03/22/2007
#########	CR	04737	POD1	#########	#########	MORA LANI	SM								
#########	CR	04738	POD1	#########	#########	NON	SM	18N	14E	11	1	1	4	04/20/2007	04/28/2007
#########	CR	04739	POD1	#########	#########	NON	MO	20N	24E	08	4	1	1	03/23/2007	03/30/2007
#########	CR	04740	POD1	#########	#########	MORA LANI	MO							03/29/2007	03/30/2007
#########	CR	04741	POD1	#########	#########	MORA LANI	MO							04/20/2007	04/23/2007
#########	CR	04742	POD1	#########	#########	BEAUBIEN	CO								
#########	CR	04743	POD1	#########	#########	MORA	MO							04/24/2007	04/24/2007
#########	CR	04744	POD1	#########	#########	NON	MO	23N	19E	20	4	2	1	02/14/2008	02/19/2008
#########	CR	04745	POD1	#########	#########	MORA	MO								
#########	CR	04746	POD 1	#########	#########	MORA	MO								
#########	CR	04747	POD 1	#########	#########	MORA	MO								
#########	CR	04748	POD1	#########	#########	MORA LANI	MO	22N	19E	06	4	3	3	02/28/2008	03/05/2008
#########	CR	04749	POD1	#########	#########	MORA	MO							08/01/2007	08/10/2007
#########	CR	04750	POD 1	#########	#########	MORA	MO							08/10/2007	08/13/2007
#########	CR	04751	POD1	#########	#########	BEAUBIEN/	CO								
#########	CR	04752	POD1	#########	#########	BEAUBIEN/	CO								
#########	CR	04753	POD1	#########	#########	NON	MO								
#########	CR	04754	POD1	#########	#########	BEAUBIEN/	CO							08/08/2007	08/08/2007
#########	CR	04755	POD1	#########	#########	NON	MO	22N	19E	06	1	2	4	02/20/2008	02/28/2008
#########	CR	04756	POD1	#########	#########	BEAUBIEN	MO								
#########	CR	04757	POD1	#########	#########	BEAUBIEN	MO								
#########	CR	04758	POD1	#########	#########	NON	MO	23N	19E	20	3	3	4	02/04/2008	02/08/2008
#########	CR	04759	POD1	#########	#########	MORA	MO							04/30/2007	05/01/2007
#########	CR	04760	POD1	#########	#########	MORA	SM								
#########	CR	04761	POD1	#########	#########	NON	CO							03/12/2008	03/13/2008
#########	CR	04762	POD1	#########	#########	NON	SM	14N	23E	34	1	2	2	04/11/2007	04/13/2007
#########	CR	04763	POD1	#########	#########	LAS VEGAS	SM							04/24/2007	05/23/2007
#########	CR	04764	POD1	#########	#########	MORA	MO							08/28/2007	09/03/2007
#########	CR	04765	POD1	#########	#########	MORA	MO								
#########	CR	04766	POD1	#########	#########	MORA LANI	MO							04/18/2007	04/19/2007
#########	CR	04767	POD1	#########	#########	MORA	MO							05/07/2007	05/09/2007
#########	CR	04768	POD1	#########	#########	MORA	MO								
#########	CR	04770	POD1	#########	#########	LAS VEGAS	SM								
#########	CR	04771	POD1	#########	#########	NON	SM	15N	23E	26				05/05/2008	05/06/2008
#########	CR	04772	POD1	#########	#########	BEAUBIEN	CO								
#########	CR	04773	POD1	#########	#########	NON	CO	24N	16E	19	3	1	3	08/15/2007	08/15/2007
#########	CR	04774	POD1	#########	#########	MORA LANI	MO							05/07/2007	05/08/2007
#########	CR	04775	POD1	#########	#########	MORA	MO							05/14/2007	05/16/2007

#########	CR	04776	POD1	#########	#########	MORA LAND								05/25/2007	05/30/2007
#########	CR	04777	POD1	#########	#########	NON	CO								
#########	CR	04778	POD1	#########	#########	NON	SM								
#########	CR	04779	POD1	#########	#########	NON	MO	21N	23E	24	2	1	4	07/02/2007	07/03/2007
#########	CR	04780	POD1	#########	#########	NON	MO	21N	23E	24	1	2	4	10/12/2007	10/16/2007
#########	CR	04781	POD1	#########	#########	NON									
#########	CR	04782	POD1	#########	#########	NON	MO	21N	21E	34				07/12/2007	07/17/2007
#########	CR	04783	POD1	#########	#########	NON	CO							07/01/2007	07/02/2007
#########	CR	04784	POD1	#########	#########	NON	CO							12/14/2007	12/17/2007
#########	CR	04785	POD1	#########	#########	MORA LAN	MO								
#########	CR	04786	POD1	#########	#########	LAS VEGAS	SM	18N	16E	35				07/06/2007	07/10/2007
#########	CR	04787	POD1	#########	#########	BEAUBIEN	CO							09/21/2007	
#########	CR	04788	POD1	#########	#########	NON	CO	24N	16E	33	2	2	2	06/05/2007	06/06/2007
#########	CR	04789	POD1	#########	#########	NON	HA							07/26/2007	07/27/2007
#########	CR	04790	POD1	#########	#########	NON	SM								
#########	CR	04791	POD1	#########	#########	NON	SM								
#########	CR	04792	POD1	#########	#########	NON	SM								
#########	CR	04793	POD1	#########	#########	MORA LAN	MO								
#########	CR	04794	POD1	#########	#########	MORA	MO							08/23/2007	08/23/2007
#########	CR	04795	POD1	#########	#########	MORA LAN	MO								
#########	CR	04796	POD1	#########	#########	NON	CO								
#########	CR	04798	POD1	#########	#########	MORA	MO							07/18/2007	07/18/2007
#########	CR	04799	POD1	#########	#########	BEAUBIEN	CO								
#########	CR	04800	POD1	#########	#########	NON	CO							10/20/2007	10/23/2007
#########	CR	04801	POD1	#########	#########	BEAUBIEN	CO							07/03/2007	07/03/2007
#########	CR	04802	POD1	#########	#########	MORA	MO								
#########	CR	04804	POD1	#########	#########	BEAUBIEN	CO							10/11/2007	10/12/2007
#########	CR	04807	POD1	#########	#########	LAS VEGAS	SM							07/23/2007	07/25/2007
#########	CR	04808	POD1	#########	#########	NON	CO								
#########	CR	04809	POD1	#########	#########		MO	20N	22E	31	2	3	2		12/31/1970
#########	CR	04810	POD1	#########	#########		MO	19N	21E	01	3	4	2		12/31/1908
#########	CR	04811	POD1	#########	#########		MO	19N	22E	07	3	3	2		12/31/1920
#########	CR	04812	POD1	#########	#########		MO	19N	22E	19	2	4	4		12/31/1914
#########	CR	04813	POD1	#########	#########		MO	19N	22E	09	3	2	1		18941231
#########	CR	04814	POD1	#########	#########		MO	19N	22E	09	2	3	3		12/31/1912
#########	CR	04815	POD1	#########	#########		MO	19N	22E	03	3	2	3		12/31/1900
#########	CR	04816	POD1	#########	#########	MORA LAN	MO							07/20/2007	08/02/2007
#########	CR	04817	POD1	#########	#########	NON	HA							04/14/2008	04/16/2008
#########	CR	04818	POD1	#########	#########	MORA LAN	MO							08/17/2007	08/21/2007
#########	CR	04819	POD1	#########	#########	MORA LAN	MO								
#########	CR	04820	POD1	#########	#########	MORA LAN	MO							07/27/2007	07/27/2007
#########	CR	04821	POD1	#########	#########	MORA LAN	MO							08/02/2007	08/02/2007
#########	CR	04823	POD1	#########	#########	NON	MO								
#########	CR	04824	POD1	#########	#########	BEAUBIEN	CO							08/06/2007	08/07/2007
#########	CR	04826	POD1	#########	#########	BEAUBIEN AND MIRANDA								12/20/2007	12/20/2007
#########	CR	04827	POD1	#########	#########	MORA	MO								
#########	CR	04828	POD1	#########	#########	BEAUBIEN	CO							12/03/2007	12/05/2007
#########	CR	04829	POD1	#########	#########	BEAUBIEN	CO								
#########	CR	04830	POD1	#########	#########	BEAUBIEN	CO							12/06/2007	12/07/2007
#########	CR	04831	POD1	#########	#########	BEAUBIEN	CO								
#########	CR	04833	POD1	#########	#########	BEAUBIEN	CO							10/01/2007	10/02/2007
#########	CR	04834	POD1	#########	#########	BEAUBIEN AND MIRANDA									
#########	CR	04835	POD 1	#########	#########	NON GRAN	CO	24N	22E	31	3	1	4		
#########	CR	04836	POD1	#########	#########	BEAUBIEN	CO								
#########	CR	04837	POD1	#########	#########	BEAUBIEN	CO	26N	15E	13					
#########	CR	04838	POD1	#########	#########	MORA	MO							07/11/2007	07/13/2007
#########	CR	04839	POD1	#########	#########	MORA LAN	CO								
#########	CR	04840	POD1	#########	#########	MORA LAN	SM							08/22/2007	08/24/2007
#########	CR	04841	POD1	#########	#########	BEAUBIEN	CO							12/20/2007	12/20/2007
#########	CR	04843	POD1	#########	#########	MORA LAN	MO							09/10/2007	09/13/2007
#########	CR	04844	POD1	#########	#########	NON	CO	31N	24E	14	3	1	2	10/01/2007	10/01/2007
#########	CR	04845	POD1	#########	#########	MORA LAN	MO							08/28/2007	08/29/2007
#########	CR	04846	POD1	#########	#########	MORA LAN	MO							04/30/2008	04/30/2008
#########	CR	04847	POD1	#########	#########	MORA								12/19/2007	01/04/2008
#########	CR	04848	POD1	#########	#########	NON	MO								
#########	CR	04849	POD1	#########	#########	MORA	SM							09/04/2007	09/06/2007
#########	CR	04850	POD1	#########	#########	MORA								09/13/2007	09/19/2007
#########	CR	04851	POD1	#########	#########	NON	SM	15N	21E	02	1	2	4		
#########	CR	04852	POD1	#########	#########	NON									
#########	CR	04853	POD1	#########	#########	MORA	MO							12/20/2007	01/04/2008
#########	CR	04854	POD1	#########	#########	MORA LAN	SM							11/29/2007	11/30/2007
#########	CR	04855	POD1	#########	#########	BEAUBIEN	CO								
#########	CR	04856	POD1	#########	#########	BEAUBIEN AND MIRANDA									
#########	CR	04857	POD1	#########	#########	BEAUBIEN	CO								

#########	CR	04859	POD1	#########	#########	BEAUBIEN AND MIRANDA									
#########	CR	04860	POD1	#########	#########	BEAUBIEN AND MIRANDA									
#########	CR	04861	POD1	#########	#########	BEAUBIEN AND MIRANDA								10/17/2007	10/20/2007
#########	CR	04862	POD1	#########	#########	BEAUBIEN	CO							10/30/2007	10/30/2007
#########	CR	04863	POD1	#########	#########	MORA LAND									
#########	CR	04864	POD1	#########	#########	MORA LAN	MO							12/05/2007	12/14/2007
#########	CR	04865	POD1	#########	#########	BRAUBIEN AND MIRANDA LAND								09/28/2007	09/28/2007
#########	CR	04866	POD1	#########	#########	NON								09/28/2007	10/01/2007
#########	CR	04867	POD1	#########	#########	LAS VEGAS	SM								
#########	CR	04868	POD1	#########	#########	BEAUBIEN AND MIRANDA									
#########	CR	04869	POD1	#########	#########	LAS VEGAS LAND								10/22/2007	10/23/2007
#########	CR	04870	POD1	#########	#########	NON	CO	27N	26E	17				10/17/2007	02/08/2008
#########	CR	04871	POD1	#########	#########	MORA	MO								
#########	CR	04872	POD1	#########	#########	MORA LAND								10/25/2007	10/25/2007
#########	CR	04873	POD1	#########	#########	MORA LAND									
#########	CR	04874	POD1	#########	#########	MORA LAND									
#########	CR	04875	POD1	#########	#########	BEAUBIEN	CO							11/20/2007	11/20/2007
#########	CR	04876	POD1	#########	#########	MORA	MO								
#########	CR	04877	POD1	#########	#########		SM							03/28/2008	04/02/2008
#########	CR	04878	POD1	#########	#########		SM	13N	23E	26	3	3			
#########	CR	04879	POD1	#########	#########	NON	CO								
#########	CR	04880	POD1	#########	#########	BEAUBIEN	CO								
#########	CR	04881	POD1	#########	#########	BEAUBIEN/	CO								
#########	CR	04882	POD1	#########	#########	MORA	MO							04/03/2008	04/04/2008
#########	CR	04883	POD1	#########	#########										
#########	CR	04884	POD1	#########	#########										
#########	CR	04887		#########	#########		MO								
#########	CR	04889		#########	#########		MO								
#########	CR	04890		#########	#########		MO								
#########	CR	04892		#########	#########		MO								
#########	CR	04892	POD2	#########	#########		MO								
#########	CR	04892	POD3	#########	#########		MO								
#########	CR	04892	POD4	#########	#########		MO								
#########	CR	04894	POD1	#########	#########	MORA	MO	22N	16E	28					
#########	CR	04895	POD1	#########	#########	MORA									
#########	CR	04897	POD1	#########	#########		SM							03/26/2008	03/27/2008
#########	CR	04898	POD1	#########	#########	NON	SM							04/09/2008	04/11/2008
#########	CR	04899	POD1	#########	#########		CO								
#########	CR	04900	POD1	#########	#########	NON	CO								
#########	CR	04901	POD1	#########	#########	NON	MO								
#########	CR	04902	POD1	#########	#########	NON	CO								
#########	CR	04903	POD1	#########	#########	NON	GU	11N	25E	27				04/01/2008	04/10/2008
#########	CR	04904	POD1	#########	#########	BEAUBIEN	CO								
#########	CR	04905	POD1	#########	#########	NON	SM							04/04/2008	04/04/2008
#########	CR	04906	POD1	#########	#########	NON	SM							04/12/2008	04/16/2008
#########	CR	04907	POD1	#########	#########	NON	MO	20N	21E	05				04/01/2008	04/02/2008
#########	CR	04908	POD1	#########	#########	MORA	MO								
#########	CR	04909	POD1	#########	#########	NON	HA	21N	25E	06					
#########	CR	04910	POD1	#########	#########	BEAUBIEN	CO								
#########	CR	04911	POD1	#########	#########	MORA LAN	MO								
#########	CR	04912	POD1	#########	#########	NA	MO								
#########	CR	04913	POD1	#########	#########	NON	MO								
#########	CR	04914	POD1	#########	#########									04/21/2008	04/21/2008
#########	CR	04915	POD1	#########	#########	BEAUBIEN	CO								
#########	CR	04916	POD1	#########	#########	MORA	MO								
#########	CR	04917	POD1	#########	#########	BEAUBIEN	CO								
#########	CR	04918	POD1	#########	#########	BEAUBIEN	CO								
#########	CR	04919	POD1	#########	#########	MORA	CO								
#########	CR	04920	POD1	#########	#########	MORA	MO								
#########	CR	04921	POD1	#########	#########	MORA	MO								
#########	CR	04922	POD1	#########	#########	MORA	MO								
#########	CR	04923	POD1	#########	#########	NON	HA							05/02/2008	
#########	CR	04924	POD1	#########	#########	NON	HA							05/05/2008	05/06/2008
#########	CR	04925	POD1	#########	#########	NON	CO								
#########	CR	04926	POD1	#########	#########	NON	CO								
#########	CR	04927	POD1	#########	#########	NON	CO								
#########	CR	04928	POD1	#########	#########	MORA	MO								
#########	CR	04929	POD1	#########	#########	MORA LAN	SM								
#########	CR	04930	POD1	#########	#########	NON	CO	29N	24E	25	3	4	3		
#########	CR	04931	POD1	#########	#########	MORA LAN	MO								
#########	CR	23900		#########	#########	MAXWELL	CO							09/02/1993	09/03/1993
#########	CR	26040		#########	#########	MORA	MO							06/22/1995	06/26/1995
#########	CR	29900		#########	#########	BEAUBIEN	CO								
#########	CT	00001		#########	#########		UN	29N	29E	13	3	4	3	02/01/2006	02/01/2006

########	CT	00002		########	########		UN	28N	31E	01	4	4	4	02/02/2006	02/02/2006
########	CT	00003		########	########	NON	UN	25N	34E	12	1	3	2	02/25/2006	02/25/2006
########	CT	00004		########	########	NON	UN	25N	35E	01	3	1	1		
########	CT	00005		########	########	NON	UN	25N	35E	01	3	1	2	03/06/2006	04/15/2006
########	CT	00006		########	########		UN	21N	35E	09	2	2	2	01/30/2006	01/30/2006
########	CT	00007		########	########		UN	22N	35E	27	4	4	4		06/23/2005
########	CT	00008		########	########		UN	19N	37E	19	3	4	3		12/23/2005
########	CT	00009		########	########		UN	27N	31E	19	3	3	3	05/02/2006	05/06/2006
########	CT	00010		########	########		UN	23N	35E	10	4	3	3		
########	CT	00011		########	########		UN	29N	28E	16	3	1	2	03/02/2006	03/02/2006
########	CT	00012		########	########	NON	UN	30N	29E	31				02/16/2006	02/17/2006
########	CT	00013	POD1	########	########		UN	26N	36E	17	2				
########	CT	00014		########	########		UN	26N	36E	08	1				
########	CT	00015		########	########		UN	26N	36E	17	2				
########	CT	00016		########	########		UN	26N	36E	17	1				
########	CT	00017		########	########		UN	25N	34E	21	1	1	1	05/03/2006	05/28/2006
########	CT	00018	POD1	########	########		UN	23N	35E	16	2	1	2		
########	CT	00018	POD2	########	########		UN	23N	35E	16	1	2	1		
########	CT	00019	POD1	########	########		UN							09/28/2005	09/30/2005
########	CT	00019	POD10	########	########		UN								
########	CT	00019	POD2	########	########		UN								
########	CT	00019	POD3	########	########		UN							09/29/2005	10/05/2005
########	CT	00019	POD4	########	########		UN								
########	CT	00019	POD5	########	########		UN								
########	CT	00019	POD6	########	########		UN								
########	CT	00019	POD7	########	########		UN								
########	CT	00019	POD8	########	########		UN								
########	CT	00019	POD9	########	########		UN								
########	CT	00020	POD1	########	########		CO	29N	26E	12	1	4	1		06/02/1980
########	CT	00021	POD1	########	########		UN	23N	35E	27					
########	CT	00021	POD2	########	########		UN	23N	35E	27					
########	CT	00021	POD3	########	########		UN	23N	35E	27					
########	CT	00021	POD4	########	########		UN	23N	35E	27					
########	CT	00021	POD5	########	########		UN	23N	35E	27					
########	CT	00021	POD6	########	########		UN	23N	35E	27					
########	CT	00021	POD7	########	########		UN	23N	35E	27					
########	CT	00022		########	########	NON	UN							03/19/2007	03/19/2007
########	CT	00023		########	########	NON	UN							03/07/2007	03/15/2007
########	CT	00024	POD1	########	########		UN	26N	36E	24				12/22/1964	12/29/1964
########	CT	00025	POD1	########	########		UN	27N	37E	18	4	4	4		
########	CT	00026	POD1	########	########		UN	27N	36E	13	1			02/14/1969	02/20/1969
########	CT	00027	POD1	########	########		UN	27N	37E	17	4	1	1	12/16/1968	12/31/1968
########	CT	00028	POD1	########	########		UN	27N	37E	17	1	3	4		05/15/1978
########	CT	00029	POD1	########	########		UN	27N	37E	08	4	4	3		05/15/1978
########	CT	00030	POD1	########	########		UN	27N	37E	18	1	3	1	11/20/1968	11/22/1968
########	CT	00031	POD1	########	########		UN	27N	36E	13	3	3	2	02/02/1969	02/06/1969
########	CT	00032	POD1	########	########		UN	23N	35E	17	4	2			
########	CT	00033	POD1	########	########		UN	23N	35E	08	3	1			
########	CT	00035	POD1	########	########		UN	20N	34E	06	3	4	4		
########	CT	00036	POD1	########	########		UN	20N	34E	06	3	4	4		
########	CT	00037	POD1	########	########		UN	20N	34E	06	3	4	4		
########	CT	00038	POD1	########	########		UN	20N	34E	06	4	3	3		
########	CT	00039	POD1	########	########		UN	20N	34E	06	4	3	3		
########	CT	00040	POD1	########	########		UN	20N	34E	07	3	4	3		
########	CT	00041	POD1	########	########		UN	20N	34E	07	3	4	3		
########	CT	00042	POD1	########	########		UN	20N	34E	07	2	1	1		
########	CT	00043	POD1	########	########		UN	20N	34E	31	2	3	1		
########	CT	00044	POD1	########	########		UN	20N	34E	28	2	2	4		
########	CT	00045	POD1	########	########		UN	20N	34E	15	1	4	1		
########	CT	00046	POD1	########	########		UN	20N	35E	33	2	2	4		
########	CT	00047	POD1	########	########		HA	19N	33E	36	4	1	1		
########	CT	00048	POD1	########	########		QU	17N	34E	03	1	3	3		
########	CT	00049	POD1	########	########		UN	20N	35E	36	2	1	1		
########	CT	00050	POD1	########	########		UN	19N	35E	02	1	4	4		
########	CT	00051	POD1	########	########		UN	19N	34E	30	2	3	4		
########	CT	00052	POD1	########	########		UN	18N	34E	35	3	2	2		
########	CT	00053	POD1	########	########		UN	18N	34E	34	4	2	2		
########	CT	00054	POD1	########	########		UN	18N	34E	34	1	3	1		
########	CT	00055	POD1	########	########		UN	31N	30E	21	1	4			
########	CT	00057	POD1	########	########		UN	32N	33E	26	3	3		04/25/1955	05/23/1955
########	CT	00057	POD2	########	########		UN	32N	33E	26	3	3		06/26/1963	07/24/1963
########	CT	00058	POD1	########	########		UN	22N	36E	23	4				
########	CT	00059	POD1	########	########		UN	22N	36E	26	1				
########	CT	00060	POD1	########	########		UN	26N	37E	05	3	4		03/03/1972	03/03/1972

#########	CT	00061	POD1	#########	#########		UN	26N	37E	05	4	1		03/21/1963	03/26/1963
#########	CT	00062	POD1	#########	#########		UN	29N	33E	28	1	2	3		12/31/1941
#########	CT	00063	POD1	#########	#########		UN	18N	34E	27	3	4	1		
#########	CT	00064	POD1	#########	#########		UN	29N	32E	07	2	3	2		
#########	CT	00065	POD1	#########	#########		UN	18N	34E	27	2	1	4		
#########	CT	00066	POD1	#########	#########		UN	18N	34E	25	3	3	1		
#########	CT	00067	POD1	#########	#########		UN	29N	33E	21	4	2	2		12/31/1919
#########	CT	00068	POD1	#########	#########		UN	18N	34E	15	4	2	2		
#########	CT	00070	POD1	#########	#########		UN	18N	34E	15	4	2	2		
#########	CT	00071	POD1	#########	#########		UN	20N	36E	30	3	3	4		
#########	CT	00073	POD1	#########	#########		UN	20N	35E	35	2	4	1		
#########	CT	00074	POD1	#########	#########		UN	19N	35E	03	3	4	3		
#########	CT	00075	POD1	#########	#########		UN	20N	36E	31	1	1	2		
#########	CT	00076	POD1	#########	#########		UN	28N	33E	11	2	1	3		12/31/1947
#########	CT	00077	POD1	#########	#########		UN	17N	35E	08	1	1	1		
#########	CT	00078	POD1	#########	#########		UN	20N	36E	31	1	1	2		
#########	CT	00079	POD1	#########	#########		UN	29N	33E	29	3	1	2		12/31/1929
#########	CT	00080	POD1	#########	#########		UN	29N	33E	21	2	4	4		12/31/1990
#########	CT	00081	POD1	#########	#########		UN	29N	34E	31	1	3	3		12/31/1992
#########	CT	00082	POD1	#########	#########		UN	23N	35E	19	4	3			
#########	CT	00083	POD1	#########	#########		UN	23N	34E	24	4	4			
#########	CT	00084	POD1	#########	#########		UN	23N	34E	20	3	3			
#########	CT	00085	POD1	#########	#########		UN	23N	34E	21	2	2			
#########	CT	00086	POD1	#########	#########		UN	23N	35E	31	2	2			
#########	CT	00087	POD1	#########	#########		UN	23N	35E	30	4	4			
#########	CT	00088	POD1	#########	#########		UN	21N	36E	05	4	2	2		
#########	CT	00089	POD1	#########	#########		UN	23N	34E	11	3	3			
#########	CT	00090	POD1	#########	#########		UN	23N	34E	11	1	2			
#########	CT	00091	POD1	#########	#########		UN	27N	33E	28	4	3			
#########	CT	00092	POD1	#########	#########		UN	23N	35E	07	1	1			
#########	CT	00093	POD1	#########	#########		UN	23N	34E	13	1	1			
#########	CT	00094	POD1	#########	#########		UN	23N	34E	11	2	1			
#########	CT	00095	POD1	#########	#########		UN	29N	32E	19	1	1	2		12/31/1948
#########	CT	00096	POD1	#########	#########		UN	23N	34E	15	3	2			
#########	CT	00097	POD1	#########	#########		UN	26N	30E	26	1	1	1		
#########	CT	00098	POD1	#########	#########		UN	24N	31E	12	2	3	3		12/31/1949
#########	CT	00099	POD1	#########	#########		UN	24N	31E	10	4	4	3		12/31/1949
#########	CT	00100	POD1	#########	#########		UN	24N	31E	05	3	3	3		12/31/1949
#########	CT	00101	POD1	#########	#########		UN	24N	31E	08	2	1	2		12/31/1949
#########	CT	00102	POD1	#########	#########		UN	24N	32E	17	2	3	3		12/31/1949
#########	CT	00103	POD1	#########	#########		UN	23N	34E	10	1	2	1		
#########	CT	00104	POD1	#########	#########		UN	21N	34E	35	3				
#########	CT	00105	POD1	#########	#########		UN	23N	35E	18	2	4			
#########	CT	00106	POD1	#########	#########		UN	22N	33E	22	1	1	1		
#########	CT	00107	POD1	#########	#########		UN	22N	33E	28	1	3	1		
#########	CT	00108	POD1	#########	#########		UN	22N	33E	28	3	1	1		
#########	CT	00109	POD1	#########	#########		UN	22N	33E	22	1	1	1		
#########	CT	00110	POD1	#########	#########		UN	27N	33E	25	3	2	2		03/31/1992
#########	CT	00111	POD1	#########	#########		UN	22N	33E	29	4	2	2		
#########	CT	00112	POD1	#########	#########		UN	22N	33E	29	4	3	4		
#########	CT	00113	POD1	#########	#########		UN	23N	34E	13	2	2			
#########	CT	00114	POD1	#########	#########		UN	23N	34E	01	2	1			
#########	CT	00115	POD1	#########	#########		UN	22N	33E	16	2	4	4		
#########	CT	00116	POD1	#########	#########		UN	23N	34E	09	4	2			
#########	CT	00117	POD1	#########	#########		UN	22N	33E	30	4	3	3		
#########	CT	00118	POD1	#########	#########		UN	23N	34E	04	2	3			
#########	CT	00119	POD1	#########	#########		UN	23N	35E	07	2	2			
#########	CT	00120	POD1	#########	#########		UN	23N	32E	28	4	4	2		
#########	CT	00121	POD1	#########	#########		UN	22N	33E	08	3	2	2		
#########	CT	00122	POD1	#########	#########		UN	26N	35E	27	3	4			
#########	CT	00123	POD1	#########	#########		UN	22N	33E	30	3	2	2		
#########	CT	00124	POD1	#########	#########		UN	22N	33E	20	3	1	3		
#########	CT	00125	POD1	#########	#########		UN	22N	33E	17	2	4	4		
#########	CT	00126	POD1	#########	#########		UN	22N	31E	09	1	4	2		
#########	CT	00127	POD1	#########	#########		UN	29N	32E	18	2	3	4		12/31/1948
#########	CT	00128	POD1	#########	#########		UN	21N	34E	34					
#########	CT	00129	POD1	#########	#########		UN	22N	33E	08	2				
#########	CT	00130	POD1	#########	#########		UN	23N	32E	27	4	1	1		
#########	CT	00131	POD1	#########	#########		UN	27N	35E	05	1	4	4		
#########	CT	00132	POD1	#########	#########		UN	22N	31E	03	2	1	4		
#########	CT	00133	POD1	#########	#########		UN	27N	35E	08	2	3	1		
#########	CT	00134	POD1	#########	#########		UN	20N	34E	25	2				
#########	CT	00135	POD1	#########	#########		UN	23N	31E	29	4	1	3		
#########	CT	00136	POD1	#########	#########		UN	27N	35E	17	1	4	1		

#########	CT	00137	POD1	#########	#########		UN	23N	32E	34	2	3	3		
#########	CT	00138	POD1	#########	#########		UN	22N	31E	22	2	2	3		
#########	CT	00139	POD1	#########	#########		UN	27N	35E	17	2	2	3		
#########	CT	00140	POD1	#########	#########		UN	29N	33E	19	3	3	3		12/31/1942
#########	CT	00141	POD1	#########	#########		UN	24N	33E	16	2	1	1		12/31/1978
#########	CT	00142	POD1	#########	#########		UN	30N	32E	34	1	4	4		12/31/1944
#########	CT	00143	POD1	#########	#########		UN	27N	35E	17	1	4	2		
#########	CT	00144	POD1	#########	#########		UN	27N	35E	20	3	1	1		
#########	CT	00145	POD1	#########	#########		UN	27N	34E	23	4	1	3		
#########	CT	00146	POD1	#########	#########		UN	22N	31E	09	2	2	2		
#########	CT	00147	POD1	#########	#########		UN	22N	31E	10	3	2	1		
#########	CT	00148	POD1	#########	#########		UN	22N	33E	35	1	3	1		
#########	CT	00149	POD1	#########	#########		UN	22N	33E	23	1	4	4		
#########	CT	00150	POD1	#########	#########		UN	29N	32E	22	1	3	2		12/31/1950
#########	CT	00151	POD1	#########	#########		UN	22N	33E	14	3	1	1		
#########	CT	00153	POD1	#########	#########		UN	22N	33E	35	1	3	1		
#########	CT	00154	POD1	#########	#########		UN	27N	34E	30	3	2			
#########	CT	00155	POD1	#########	#########		UN	25N	31E	30	3	2	2		
#########	CT	00156	POD1	#########	#########		UN	22N	34E	30	3	4	4		
#########	CT	00157	POD1	#########	#########		UN	27N	32E	36	1	4			
#########	CT	00158	POD1	#########	#########		UN	24N	31E	05					
#########	CT	00159	POD1	#########	#########		UN	25N	32E	12	2	2	2		
#########	CT	00160	POD1	#########	#########		UN	24N	32E	04					
#########	CT	00161	POD1	#########	#########		UN	27N	34E	16	1	2			
#########	CT	00162	POD1	#########	#########		UN	24N	32E	08	4	1	4		
#########	CT	00163	POD1	#########	#########		UN	24N	30E	12	2	1	2		
#########	CT	00164	POD1	#########	#########		UN	24N	31E	06					
#########	CT	00165	POD1	#########	#########		UN	27N	33E	36	2	3			
#########	CT	00166	POD1	#########	#########		UN	25N	32E	15	3	4	3		
#########	CT	00167	POD1	#########	#########		UN	24N	33E	17	3	4	4		12/31/1939
#########	CT	00168	POD1	#########	#########		UN	27N	33E	28	4	4			
#########	CT	00169	POD1	#########	#########		UN	27N	36E	34	4	3	4		
#########	CT	00170	POD1	#########	#########		UN	27N	37E	20	2	1	1		
#########	CT	00171	POD1	#########	#########		UN	24N	31E	09	3	4	4		
#########	CT	00172	POD1	#########	#########		UN	29N	36E	35	1	2	2		
#########	CT	00173	POD1	#########	#########		UN	25N	31E	33	4	3	3		
#########	CT	00174	POD1	#########	#########		UN	24N	31E	04					
#########	CT	00175	POD1	#########	#########		UN	27N	36E	36	2	3	3		
#########	CT	00176	POD1	#########	#########		UN	24N	31E	13	2	2	2		
#########	CT	00177	POD1	#########	#########		UN	27N	36E	02	4	4	2		
#########	CT	00178	POD1	#########	#########		UN	24N	31E	25	1	3	2		
#########	CT	00179	POD1	#########	#########		UN	27N	37E	19	4	4	1		
#########	CT	00180	POD1	#########	#########		UN	25N	30E	25	3	3	3		
#########	CT	00181	POD1	#########	#########		UN	25N	30E	24	2	2	2		
#########	CT	00182	POD1	#########	#########		UN	24N	31E	15	1	3	3		
#########	CT	00183	POD1	#########	#########		UN	27N	37E	30	1	2	4		
#########	CT	00184	POD1	#########	#########		UN	24N	31E	09	2	1	1		
#########	CT	00185	POD1	#########	#########		UN	25N	32E	23	3	2	2		
#########	CT	00186	POD1	#########	#########		UN	30N	32E	34	2	3	3		12/31/1944
#########	CT	00188	POD1	#########	#########		UN	24N	31E	03					
#########	CT	00189	POD1	#########	#########		UN	24N	31E	04					
#########	CT	00190	POD1	#########	#########		UN	25N	32E	14	2	2	2		
#########	CT	00191	POD1	#########	#########		UN	25N	32E	04	3	4	2		
#########	CT	00192	POD1	#########	#########		UN	24N	33E	35	4	1	3		12/31/1955
#########	CT	00193	POD1	#########	#########		UN	25N	32E	09	4	2	2		
#########	CT	00194	POD1	#########	#########		UN	25N	32E	15	1	4	4		
#########	CT	00195	POD1	#########	#########		UN	25N	32E	24	4	1	1		
#########	CT	00196	POD1	#########	#########		UN	24N	33E	30	3	2	2		12/31/1929
#########	CT	00197	POD1	#########	#########		UN	24N	33E	34	3	3	4		12/31/1939
#########	CT	00198	POD1	#########	#########		UN	24N	33E	05	1	4	1		12/31/1952
#########	CT	00199	POD1	#########	#########		UN	29N	32E	09	2	1	4		12/31/1942
#########	CT	00200	POD1	#########	#########		UN	29N	32E	18	2	3	4		12/31/1980
#########	CT	00201	POD1	#########	#########		UN	27N	28E	09	3	3	4		12/31/1940
#########	CT	00202	POD1	#########	#########		UN	27N	37E	31	2	2	2		
#########	CT	00203	POD1	#########	#########		UN	27N	37E	19	1	1	2		
#########	CT	00204	POD1	#########	#########		UN	27N	36E	12	3	3	1		
#########	CT	00205	POD1	#########	#########		UN	25N	33E	07	3	2	2		
#########	CT	00206	POD1	#########	#########		UN	25N	33E	17	2	3	1		
#########	CT	00207	POD1	#########	#########		UN	25N	33E	20	4	4	1		
#########	CT	00208	POD1	#########	#########		UN	25N	33E	09	1	4	4		
#########	CT	00209	POD1	#########	#########		UN	25N	33E	18	4	3	2		
#########	CT	00210	POD1	#########	#########		UN	27N	32E	11	2	4	4		
#########	CT	00212	POD1	#########	#########		UN	24N	31E	35	3	1	3		
#########	CT	00213	POD1	#########	#########		UN	26N	35E	16	4	3	1		

#########	CT	00214	POD1	#########	#########		UN	29N	30E	12	3	4	4		
#########	CT	00215	POD1	#########	#########		UN	24N	32E	14	3	3	3		
#########	CT	00216	POD1	#########	#########		UN	24N	33E	20	4	2	2		07/20/1960
#########	CT	00217	POD1	#########	#########		UN	24N	33E	25	1	4	4		
#########	CT	00218	POD1	#########	#########		UN	29N	30E	24	4	1	1		
#########	CT	00219	POD1	#########	#########		UN	29N	30E	36	1	1	4		
#########	CT	00220	POD1	#########	#########		UN	29N	31E	30	2	2	3		
#########	CT	00221	POD1	#########	#########		UN	26N	35E	16	4	4	1		
#########	CT	00222	POD1	#########	#########		UN	24N	33E	20	4	4	1		12/31/1925
#########	CT	00223	POD1	#########	#########		UN	29N	30E	34	2	1	2		
#########	CT	00224	POD1	#########	#########		UN	29N	30E	21	4	4	2		
#########	CT	00225	POD1	#########	#########		UN	29N	30E	29	4	4	4		
#########	CT	00226	POD1	#########	#########		UN	28N	30E	10	2	3	1		
#########	CT	00227	POD1	#########	#########		UN	28N	30E	15	3	1	3		
#########	CT	00228	POD1	#########	#########		UN	18N	30E	22	2	2	2		
#########	CT	00229	POD1	#########	#########		UN	28N	30E	25	3	1	2		
#########	CT	00230	POD1	#########	#########		UN	28N	30E	16	3	4	4		
#########	CT	00231	POD1	#########	#########		UN	28N	30E	13	3	4	3		
#########	CT	00232	POD1	#########	#########		UN	28N	30E	12	1	3	2		
#########	CT	00233	POD1	#########	#########		UN	29N	30E	17	3	4	4		
#########	CT	00234	POD1	#########	#########		UN	29N	30E	19	2	2	4		
#########	CT	00235	POD1	#########	#########		UN	24N	31E	21	1	2	4		
#########	CT	00236	POD1	#########	#########		UN	23N	34E	22	4	3	4		
#########	CT	00237	POD1	#########	#########		UN	24N	31E	21	2	4	4		
#########	CT	00238	POD1	#########	#########		UN	24N	35E	36	1	1	3		
#########	CT	00239	POD1	#########	#########		UN	22N	35E	32	3	4	2		
#########	CT	00240	POD1	#########	#########		UN	24N	31E	16	4	3	1		
#########	CT	00241	POD1	#########	#########		UN	22N	35E	31	1	1	1		
#########	CT	00242	POD1	#########	#########		UN	24N	31E	22	1	1	1		
#########	CT	00243	POD1	#########	#########		UN	21N	35E	06	3	2	2		
#########	CT	00244	POD1	#########	#########		UN	24N	31E	22	1	3	1		
#########	CT	00245	POD1	#########	#########		UN	24N	31E	21	2	2	2		
#########	CT	00246	POD1	#########	#########		UN	28N	33E	13	1	1	2		
#########	CT	00247	POD1	#########	#########		UN	21N	35E	06	4	2	1		
#########	CT	00248	POD1	#########	#########		UN	28N	33E	23	1	1	1		
#########	CT	00249	POD1	#########	#########		UN	28N	33E	21	4	4	4		
#########	CT	00250	POD1	#########	#########		UN	21N	35E	04	3	1	1		
#########	CT	00251	POD1	#########	#########		UN	28N	33E	23	3	4	4		
#########	CT	00252	POD1	#########	#########		UN	22N	35E	33	1	2	2		
#########	CT	00253	POD1	#########	#########		UN	28N	33E	24	4	4	1		
#########	CT	00254	POD1	#########	#########		UN	28N	37E	29	4	3	2		
#########	CT	00255	POD1	#########	#########		UN	28N	37E	20	4	3	3		
#########	CT	00256	POD1	#########	#########		UN	29N	36E	35	4	1	3		
#########	CT	00257	POD1	#########	#########		UN	27N	34E	08	3	1	4		
#########	CT	00258		#########	#########		UN	27N	33E	13	1	2	2		
#########	CT	00259	POD1	#########	#########		UN	27N	33E	11	1	2	2		
#########	CT	00260	POD1	#########	#########		UN	27N	33E	09	2	4	1		
#########	CT	00261	POD1	#########	#########		UN	27N	33E	02	2	3	4		
#########	CT	00262	POD1	#########	#########		UN	27N	34E	31	1	3	3		
#########	CT	00263	POD1	#########	#########		UN	28N	33E	35	2	3	1		
#########	CT	00264	POD1	#########	#########		UN	28N	34E	33	2	4	2		
#########	CT	00266	POD1	#########	#########		UN	28N	33E	24	4	4	3		
#########	CT	00267	POD1	#########	#########		UN	24N	33E	08	1	4	4		
#########	CT	00268	POD1	#########	#########		UN	28N	33E	24	4	4	3		
#########	CT	00269	POD1	#########	#########		UN	28N	33E	24	4	4	3		
#########	CT	00270	POD1	#########	#########		UN	22N	35E	33	2	4	4		
#########	CT	00271	POD1	#########	#########		UN	22N	35E	27	3	3	4		
#########	CT	00272	POD1	#########	#########		UN	31N	33E	25	1	4	1		
#########	CT	00273	POD1	#########	#########		UN	31N	33E	26	2	4	4		
#########	CT	00274	POD1	#########	#########		UN	30N	33E	01	2	2	1		
#########	CT	00275	POD1	#########	#########		UN	31N	33E	26	2	4	4		
#########	CT	00276	POD1	#########	#########		UN	31N	33E	26	4	3	1		
#########	CT	00277	POD1	#########	#########		UN	29N	36E	36	3	1	3		
#########	CT	00278	POD1	#########	#########		UN	31N	33E	26	1	1	1		
#########	CT	00279	POD1	#########	#########		UN	31N	33E	25	4	2	4		
#########	CT	00280	POD1	#########	#########		UN	26N	35E	14	4	4	4		
#########	CT	00281	POD1	#########	#########		UN	26N	35E	24	1	4	1		
#########	CT	00282	POD1	#########	#########		UN	26N	36E	07	2	3	1		
#########	CT	00283	POD1	#########	#########		UN	25N	31E	28	3	2	1		
#########	CT	00284	POD1	#########	#########		UN	25N	31E	26	2	4	3		
#########	CT	00285	POD1	#########	#########		UN	24N	31E	02	2	4	4		
#########	CT	00286	POD1	#########	#########		UN	25N	32E	32	2	3	1		
#########	CT	00287	POD1	#########	#########		UN	25N	31E	24	2	3	2		
#########	CT	00288	POD1	#########	#########		UN	25N	32E	17	2	4	1		

#########	CT	00289	POD1	#########	#########		UN	25N	31E	10	4	2	1		
#########	CT	00290	POD1	#########	#########		UN	25N	32E	07	1	4	2		
#########	CT	00291	POD1	#########	#########		UN	25N	32E	05	2	3	4		
#########	CT	00292	POD1	#########	#########		UN	25N	31E	09	4	3	2		
#########	CT	00293	POD1	#########	#########		UN	24N	32E	06					
#########	CT	00294	POD1	#########	#########		UN	25N	31E	15	4	1	1		
#########	CT	00295	POD1	#########	#########		UN	25N	31E	13	1	1	1		
#########	CT	00296	POD1	#########	#########		UN	31N	33E	25	2	3	2		
#########	CT	00297	POD1	#########	#########		UN	25N	31E	14	3	1	4		
#########	CT	00298	POD1	#########	#########		UN	25N	31E	14	3	1	4		
#########	CT	00299	POD1	#########	#########		UN	25N	31E	12	1	4	1		
#########	CT	00300	POD1	#########	#########		UN	25N	32E	07	3	1	3		
#########	CT	00301	POD1	#########	#########		UN	31N	33E	25	1	4	1		
#########	CT	00302	POD1	#########	#########		UN	25N	32E	35	2	3	1		
#########	CT	00303	POD1	#########	#########		UN	25N	31E	09	2	1	2		
#########	CT	00304	POD1	#########	#########		UN	31N	34E	09	3	1	3		
#########	CT	00305	POD1	#########	#########		UN	31N	34E	09	3	3	3		
#########	CT	00306	POD1	#########	#########		UN	23N	36E	20	4	4	1		
#########	CT	00307	POD1	#########	#########		UN	23N	36E	29	1	1	1		
#########	CT	00308	POD1	#########	#########		UN	23N	36E	20	3	4	1		
#########	CT	00309	POD1	#########	#########		UN	31N	34E	17	4	2	1		
#########	CT	00310	POD1	#########	#########		UN	32N	30E	36	4	4	2		
#########	CT	00311	POD1	#########	#########		UN	23N	36E	20	3	1	1		
#########	CT	00312	POD1	#########	#########		UN	32N	31E	29	2	1	4		
#########	CT	00313	POD1	#########	#########		UN	23N	36E	20	1	1	4		
#########	CT	00314	POD1	#########	#########		UN	32N	31E	29	4	3	1		
#########	CT	00315	POD1	#########	#########		UN	32N	31E	30	1	3	3		
#########	CT	00316	POD1	#########	#########		UN	32N	31E	29	4	2	1		
#########	CT	00317	POD1	#########	#########		UN	22N	36E	10	4	1	1		
#########	CT	00318	POD1	#########	#########		UN	22N	36E	10	2	3	2		
#########	CT	00320	POD1	#########	#########		UN	27N	28E	15	2	2	1		
#########	CT	00321	POD1	#########	#########		UN	23N	36E	29	1	2	4		
#########	CT	00322	POD1	#########	#########		UN	26N	36E	07	3	1	4		
#########	CT	00324	POD1	#########	#########		UN	26N	35E	14	4	2	2		
#########	CT	00325	POD1	#########	#########		UN	26N	35E	13	2	3	3		
#########	CT	00326	POD1	#########	#########		UN	26N	36E	19	1	1	2		
#########	CT	00327	POD1	#########	#########		UN	26N	36E	07	3	3	3		
#########	CT	00328	POD1	#########	#########		UN	28N	28E	33	4	3	4		
#########	CT	00329	POD1	#########	#########		UN	28N	28E	32	4	4	3		
#########	CT	00330	POD1	#########	#########		UN	23N	36E	20	4	4	3		
#########	CT	00331	POD1	#########	#########		UN	26N	37E	05	1	2		12/20/1962	01/01/1963
#########	CT	00332	POD1	#########	#########		UN	26N	36E	19	1	3	3		
#########	CT	00333	POD1	#########	#########		UN	26N	35E	24	2	4	3		
#########	CT	00334	POD1	#########	#########		UN	26N	35E	14	1	4	4		
#########	CT	00335	POD1	#########	#########		UN	26N	36E	19	1	4	3		
#########	CT	00336	POD1	#########	#########		UN	26N	35E	14	3	3	1		
#########	CT	00337	POD1	#########	#########		UN	26N	35E	15	3	2	3		
#########	CT	00338	POD1	#########	#########		UN	26N	36E	19	2	1	1		
#########	CT	00339	POD1	#########	#########		UN	26N	35E	24	4	1	1		
#########	CT	00340	POD1	#########	#########		UN	22N	36E	27	1	2	3		
#########	CT	00341	POD1	#########	#########		UN	26N	35E	13	2	1	4		
#########	CT	00342	POD1	#########	#########		UN	22N	36E	27	4	3	3		
#########	CT	00343	POD1	#########	#########		UN	31N	34E	05	2	4	4		
#########	CT	00344	POD1	#########	#########		UN	22N	36E	27	2	2	3		
#########	CT	00345	POD1	#########	#########		UN	22N	36E	27	4	2	2		
#########	CT	00346	POD1	#########	#########		UN	27N	28E	08	3	1	3		
#########	CT	00347	POD1	#########	#########		UN	22N	36E	27	2	4	4		
#########	CT	00348	POD1	#########	#########		UN	18N	36E	02	4	3	3		
#########	CT	00349	POD1	#########	#########		UN	27N	28E	09	2	4	4		
#########	CT	00350	POD1	#########	#########		UN	26N	35E	23	2	2	4		
#########	CT	00351	POD1	#########	#########		UN	18N	36E	11	2	1	3		
#########	CT	00352	POD1	#########	#########		UN	18N	36E	02	4	1	3		
#########	CT	00353	POD1	#########	#########		UN	31N	34E	04	1	3	2		
#########	CT	00354	POD1	#########	#########		UN	31N	34E	04	2	1	1		
#########	CT	00355	POD1	#########	#########		UN	30N	29E	07	1	1	2		
#########	CT	00357	POD1	#########	#########		UN	28N	28E	33	4	3	4		
#########	CT	00358	POD1	#########	#########		UN	28N	28E	33	4	4	3		
#########	CT	00359	POD1	#########	#########		UN	32N	34E	33	4	2	3		
#########	CT	00360	POD1	#########	#########		UN	27N	28E	08	3	1	3		
#########	CT	00361	POD1	#########	#########		UN	30N	28E	12	3	1	2		
#########	CT	00362		#########	#########		UN	27N	28E	09	2	4	4		
#########	CT	00363	POD1	#########	#########		UN	27N	28E	09	3	3	4		
#########	CT	00364	POD1	#########	#########		UN	23N	35E	29	3	1	4		
#########	CT	00365	POD1	#########	#########		UN	23N	33E	30	1	4	3		

#########	CT	00366	POD1	##########	#########		UN	32N	34E	33	2	4	4			
#########	CT	00367	POD1	##########	#########		UN	29N	28E	17	4	3	1			
#########	CT	00368	POD1	##########	#########		UN	29N	28E	02	3	3	1			
#########	CT	00369	POD1	##########	#########		UN	30N	28E	12	3	1	2			
#########	CT	00370	POD1	##########	#########		UN	30N	28E	12	3	1	2			
#########	CT	00371	POD1	##########	#########		UN	30N	29E	27	3	3	2			
#########	CT	00372	POD1	##########	#########		UN	23N	36E	18	2	1	3			
#########	CT	00373	POD1	##########	#########		UN	30N	28E	13	2	3	4			
#########	CT	00374	POD1	##########	#########		UN	30N	29E	22	3	2	3			
#########	CT	00375	POD1	##########	#########		UN	30N	28E	13	1	1	1			
#########	CT	00377	POD1	##########	#########		UN	30N	29E	33	2	2	1			
#########	CT	00378	POD1	##########	#########		UN	23N	32E	24	1	3	3			
#########	CT	00379	POD1	##########	#########		UN	23N	32E	25	3	3	2			
#########	CT	00380	POD1	##########	#########		UN	30N	29E	35	4	2	2			
#########	CT	00381	POD1	##########	#########		UN	23N	35E	20	4	3	3			
#########	CT	00382	POD1	##########	#########		UN	30N	29E	33	3	3	2			
#########	CT	00383	POD1	##########	#########		UN	23N	35E	15	1	1	1			
#########	CT	00384	POD1	##########	#########		UN	23N	35E	29	1	2	2			
#########	CT	00385	POD1	##########	#########		UN	25N	33E	14	1	4	1			
#########	CT	00386	POD1	##########	#########		UN	29N	29E	24	1	1	1			
#########	CT	00387	POD1	##########	#########		UN	25N	33E	23	4	4	2			
#########	CT	00388	POD1	##########	#########		UN	29N	30E	21	2	2	1			
#########	CT	00389	POD1	##########	#########		UN	29N	30E	20	3	1	1			
#########	CT	00390	POD1	##########	#########		UN	22N	36E	12	3	3	3			
#########	CT	00391	POD1	##########	#########		UN	25N	33E	12	3	3	3			
#########	CT	00392	POD1	##########	#########		UN	23N	35E	23	2	4	4			
#########	CT	00393	POD1	##########	#########		UN	25N	33E	23	4	4	2			
#########	CT	00394	POD1	##########	#########		UN	23N	35E	27	2	1	2			
#########	CT	00396	POD1	##########	#########		UN	29N	28E	17	4	3	1			
#########	CT	00397	POD1	##########	#########		UN	23N	35E	21	3	3	1			
#########	CT	00398	POD1	##########	#########		UN	23N	35E	28	1	1	1			
#########	CT	00399	POD1	##########	#########		UN	31N	36E	01	1	4				
#########	CT	00400	POD1	##########	#########		UN	31N	36E	25	3	3				
#########	CT	00401	POD1	##########	#########		UN	25N	33E	13	3	4	4			
#########	CT	00402	POD1	##########	#########		UN	25N	33E	23	3	1	1			
#########	CT	00403	POD1	##########	#########		UN	24N	36E	01						
#########	CT	00404	POD1	##########	#########		UN	29N	28E	21	1	2	4			
#########	CT	00405	POD1	##########	#########		UN	29N	28E	21	1	3	3			
#########	CT	00406	POD1	##########	#########		UN	24N	34E	11	2	2	2			
#########	CT	00407	POD1	##########	#########		UN	29N	28E	20	1	2	1			
#########	CT	00408	POD1	##########	#########		UN	29N	28E	28	1	4	4			
#########	CT	00409	POD1	##########	#########		UN	24N	34E	14	2	4	3			
#########	CT	00410	POD1	##########	#########		UN	29N	28E	13	2	1	2			
#########	CT	00411	POD1	##########	#########		UN	29N	29E	03	1	3	1			
#########	CT	00412	POD1	##########	#########		UN	29N	28E	02	1	1	2			
#########	CT	00413	POD1	##########	#########		UN	29N	28E	02	2	3	4			
#########	CT	00414	POD1	##########	#########		UN	31N	33E	30	3	1	3			
#########	CT	00416	POD1	##########	#########		UN	24N	34E	15	1	3	3			
#########	CT	00417	POD1	##########	#########		UN	30N	32E	13	3	4	4			
#########	CT	00418	POD1	##########	#########		UN	30N	32E	14	2	3	3			
#########	CT	00419	POD1	##########	#########		UN	30N	33E	06	4	2	2			
#########	CT	00420	POD1	##########	#########		UN	24N	34E	09	1	2	1			
#########	CT	00422	POD1	##########	#########		UN	32N	33E	36	2				01/20/1974	06/27/1974
#########	CT	00423	POD1	##########	#########		UN	30N	33E	06	2	1	2			
#########	CT	00424	POD1	##########	#########		UN	31N	33E	30	2	3	3			
#########	CT	00425	POD1	##########	#########		UN	30N	32E	11	3	1	4			
#########	CT	00426	POD1	##########	#########		UN	31N	33E	31	4	4	4			
#########	CT	00427	POD1	##########	#########		UN	31N	33E	33	3	4	2			
#########	CT	00428	POD1	##########	#########		UN	22N	36E	33	3	1	4			
#########	CT	00429	POD1	##########	#########		UN	22N	36E	33	3	2	2			
#########	CT	00430	POD1	##########	#########		UN	22N	36E	33	4	1	1			
#########	CT	00432	POD1	##########	#########		UN	22N	36E	12	2	1	1			
#########	CT	00433	POD1	##########	#########		UN	22N	35E	27	2	2	2			
#########	CT	00434	POD1	##########	#########		UN	22N	35E	22	4	3	1			
#########	CT	00435	POD1	##########	#########		UN	30N	36E	01	1	4				
#########	CT	00436	POD1	##########	#########		UN	24N	32E	34	4	2	2			
#########	CT	00437	POD1	##########	#########		UN	24N	34E	25	1	3	3			
#########	CT	00438	POD1	##########	#########		UN	24N	34E	24	4	4	2			
#########	CT	00439	POD1	##########	#########		UN	30N	30E	36	2	4	2			
#########	CT	00440	POD1	##########	#########		UN	30N	31E	20	4	4	4			
#########	CT	00441	POD1	##########	#########		UN	30N	31E	30	1	3	3			
#########	CT	00442	POD1	##########	#########		UN	30N	30E	24	2	1	4			
#########	CT	00443	POD1	##########	#########		UN	25N	36E	24						
#########	CT	00443	POD2	##########	#########		UN	25N	36E	13						

#########	CT	00444	POD1	#########	#########		UN	30N	31E	31	2	4	2		
#########	CT	00445		#########	#########		UN	22N	32E	11	3	3	3		
#########	CT	00446	POD1	#########	#########		UN	30N	30E	21	1	3	4		
#########	CT	00447		#########	#########		UN	22N	32E	02	4	3	4		
#########	CT	00448	POD1	#########	#########		UN	25N	33E	06	2	1	2		
#########	CT	00449	POD1	#########	#########		UN	30N	30E	26	4	2	2		
#########	CT	00450	POD1	#########	#########		UN	25N	33E	04	3	2	2		
#########	CT	00451	POD1	#########	#########		UN	25N	33E	05	3	3	4		
#########	CT	00452	POD1	#########	#########		UN	30N	30E	27	1	3	4		
#########	CT	00453	POD1	#########	#########		UN	26N	33E	28	4	3	3		
#########	CT	00454	POD1	#########	#########		UN	26N	33E	30	4	4	4		
#########	CT	00455	POD1	#########	#########		UN	26N	33E	32	2	4	4		
#########	CT	00456	POD1	#########	#########		UN	26N	33E	32	4	1	4		
#########	CT	00457	POD1	#########	#########		UN	25N	33E	09	3	2	2		
#########	CT	00458	POD1	#########	#########		UN	25N	33E	03	3	4	4		
#########	CT	00459	POD1	#########	#########		UN	26N	33E	20	3	4	4		
#########	CT	00460	POD1	#########	#########		UN	25N	34E	07	3	3	3		
#########	CT	00461	POD1	#########	#########		UN	25N	34E	06	4	2	4		
#########	CT	00462	POD1	#########	#########		UN	25N	33E	12	1	1	2		
#########	CT	00463	POD1	#########	#########		UN	25N	33E	10	3	3	2		
#########	CT	00464	POD1	#########	#########		UN	29N	37E	30	1	2	1		
#########	CT	00465	POD1	#########	#########		UN	29N	37E	19	4	3	1		
#########	CT	00466	POD1	#########	#########		UN	29N	37E	30	1	1	4		
#########	CT	00467	POD1	#########	#########		UN	24N	32E	33	4	2	4		
#########	CT	00468	POD1	#########	#########		UN	24N	32E	28	4	2	2		
#########	CT	00469	POD1	#########	#########		UN	24N	32E	27	3	1	1		
#########	CT	00470	POD1	#########	#########		UN	24N	32E	34	4	2	2		
#########	CT	00471	POD1	#########	#########		UN	22N	32E	11	3	2	1		
#########	CT	00472	POD1	#########	#########		UN	30N	29E	17	1	2			
#########	CT	00473	POD1	#########	#########		UN	30N	29E	10	2	2			
#########	CT	00474	POD1	#########	#########		UN	30N	29E	10	1	1			
#########	CT	00475	POD1	#########	#########		UN	29N	29E	04	3	4	3		
#########	CT	00476	POD1	#########	#########		UN	30N	29E	17	3	3			
#########	CT	00477	POD1	#########	#########		UN	29N	29E	07	4	1	1		
#########	CT	00478	POD1	#########	#########		UN	30N	29E	15	1	4			
#########	CT	00479	POD1	#########	#########		UN	30N	29E	15	1	3			
#########	CT	00480	POD1	#########	#########		UN	29N	29E	09	3	1	1		
#########	CT	00481	POD1	#########	#########		UN	30N	29E	17	1	2	1		
#########	CT	00482	POD1	#########	#########		UN	30N	29E	28	3	4	4		
#########	CT	00483	POD1	#########	#########		UN	30N	29E	17	4	4	4		
#########	CT	00484	POD1	#########	#########		UN	25N	34E	30	1	3	1		
#########	CT	00485	POD1	#########	#########		UN	25N	34E	29	3	3	1		
#########	CT	00486		#########	#########		UN	22N	32E	12	4	4	1		
#########	CT	00487	POD1	#########	#########		UN	25N	34E	30	2	4	2		
#########	CT	00488	POD1	#########	#########		UN	25N	34E	32	3	3	2		
#########	CT	00489	POD1	#########	#########		UN	22N	36E	26	2	1	1		
#########	CT	00490		#########	#########		UN	22N	32E	14	4	4	1		
#########	CT	00491	POD1	#########	#########		UN	26N	32E	19	1	4	4		
#########	CT	00492	POD1	#########	#########		UN	21N	36E	09	1	3	2		
#########	CT	00494	POD1	#########	#########		UN	26N	31E	14	1	1	4		
#########	CT	00495		#########	#########		UN	22N	32E	11	3	2	3		
#########	CT	00496	POD1	#########	#########		UN	23N	35E	07	1				
#########	CT	00497	POD1	#########	#########		UN	26N	31E	13	1	1	2		
#########	CT	00498	POD1	#########	#########		UN	30N	29E	29	2	3	2		
#########	CT	00499	POD1	#########	#########		UN	30N	29E	15	4	1			
#########	CT	00500	POD1	#########	#########		UN	22N	36E	26	2	4	4		
#########	CT	00501	POD1	#########	#########		UN	32N	35E	27	2	4			
#########	CT	00502		#########	#########		UN	22N	32E	24	2	2	4		
#########	CT	00503	POD1	#########	#########		UN	21N	36E	33	2	1	2		
#########	CT	00504	POD1	#########	#########		UN	26N	31E	23	3	3	4		
#########	CT	00505		#########	#########		UN	22N	32E	14	3	3	2		
#########	CT	00506	POD1	#########	#########		UN	28N	32E	30	3	3	1		
#########	CT	00507	POD1	#########	#########		UN	28N	31E	01	3	3	2		
#########	CT	00508	POD1	#########	#########		UN	28N	32E	30	3	4	1		
#########	CT	00509	POD1	#########	#########		UN	24N	36E	05	4	4	1		
#########	CT	00510	POD1	#########	#########		UN	28N	32E	31	1	1	1		
#########	CT	00511	POD1	#########	#########		UN	23N	36E	36	3	1	3		
#########	CT	00512	POD1	#########	#########		UN	28N	32E	07	3	1	3		
#########	CT	00513	POD1	#########	#########		UN	23N	35E	05	3	4	2		
#########	CT	00514		#########	#########		UN	25N	34E	27	1	2	2		
#########	CT	00515	POD1	#########	#########		UN	22N	35E	27	4	3	4		
#########	CT	00516	POD1	#########	#########		UN	23N	36E	20	4	4	3		
#########	CT	00517	POD1	#########	#########		UN	21N	36E	06	1				
#########	CT	00518	POD1	#########	#########		UN	22N	35E	34	2	2	4		

#########	CT	00519	POD1	#########	#########		UN	22N	35E	26	3	3	3		
#########	CT	00520	POD1	#########	#########		UN	27N	32E	11	2	4	4		
#########	CT	00521	POD1	#########	#########		UN	32N	33E	33	3	2	2		
#########	CT	00522	POD1	#########	#########		UN	22N	35E	27	4	4	4		
#########	CT	00523	POD1	#########	#########		UN	27N	32E	18	3	2	2		
#########	CT	00524	POD1	#########	#########		UN	27N	32E	03	4	4	4		
#########	CT	00525	POD1	#########	#########		UN	27N	32E	02	2	2	2		
#########	CT	00526	POD1	#########	#########		UN	29N	34E	12	1	4	4		
#########	CT	00527	POD1	#########	#########		UN	29N	34E	11	4	4	3		
#########	CT	00528	POD1	#########	#########		UN	24N	32E	31	3	3	1		
#########	CT	00529	POD1	#########	#########		UN	24N	32E	31	4	3	4		
#########	CT	00530		#########	#########		UN	24N	34E	03					
#########	CT	00531		#########	#########		UN	25N	34E	26	4	4	1		
#########	CT	00532	POD1	#########	#########		UN	32N	33E	35	1	1	4		
#########	CT	00533	POD1	#########	#########		UN	21N	36E	33	1	2	2		
#########	CT	00534	POD1	#########	#########		UN	27N	32E	08	2	1	1		
#########	CT	00535		#########	#########		UN	25N	34E	25	1	2	1		
#########	CT	00536	POD1	#########	#########		UN	27N	32E	08	1	4	3		
#########	CT	00537	POD1	#########	#########		UN	31N	33E	05	2	2	4		
#########	CT	00538		#########	#########		UN	25N	34E	28	2	2	1		
#########	CT	00539	POD1	#########	#########		UN	27N	32E	07	1	1	1		
#########	CT	00540	POD1	#########	#########		UN	22N	36E	14	4	3		05/12/1975	06/05/1975
#########	CT	00541	POD1	#########	#########		UN	21N	36E	09	1	3	3		
#########	CT	00542		#########	#########		UN	24N	34E	01	2	4	4		
#########	CT	00543	POD1	#########	#########		UN	22N	36E	26	4	2	2		
#########	CT	00544	POD1	#########	#########		UN	22N	36E	13	3	3		05/15/1975	06/04/1975
#########	CT	00545	POD1	#########	#########		UN	20N	36E	05	4	4	2		
#########	CT	00546	POD1	#########	#########		UN	22N	36E	26	2	4	2		
#########	CT	00547		#########	#########		UN	24N	34E	03	4	4	4		
#########	CT	00548	POD1	#########	#########		UN	26N	30E	33	1	2	1		
#########	CT	00549	POD1	#########	#########		UN	22N	36E	24				05/19/1975	08/04/1975
#########	CT	00550		#########	#########		UN	26N	31E	35	2	2	2		
#########	CT	00551	POD1	#########	#########		UN	22N	32E	26	3	1	4		
#########	CT	00552	POD1	#########	#########		UN	22N	36E	25				05/22/1975	06/04/1975
#########	CT	00553	POD1	#########	#########		UN	22N	32E	35	1	4	4		
#########	CT	00554	POD1	#########	#########		UN	27N	37E	17	1	3	2		
#########	CT	00555	POD1	#########	#########		UN	26N	29E	18	1	1	2		
#########	CT	00556	POD1	#########	#########		UN	29N	28E	30	2	2	2		
#########	CT	00557	POD1	#########	#########		UN	26N	29E	18	1	1	2		
#########	CT	00558	POD1	#########	#########		UN	29N	28E	31	3	4	3		
#########	CT	00559	POD1	#########	#########		UN	29N	28E	33	2	1	1		
#########	CT	00560	POD1	#########	#########		UN	26N	29E	18	1	4	4		
#########	CT	00561	POD1	#########	#########		UN	26N	28E	03	3	1	3		
#########	CT	00562	POD1	#########	#########		UN	26N	28E	09	4	1	2		
#########	CT	00564	POD1	#########	#########		UN	26N	28E	10	3	2	2		
#########	CT	00565	POD1	#########	#########		UN	26N	28E	11	4	4	1		
#########	CT	00566	POD1	#########	#########		UN	26N	28E	13	2	3	1		
#########	CT	00567		#########	#########		UN	25N	31E	05	1	2	2		
#########	CT	00568	POD1	#########	#########		UN	22N	36E	32	2	2		05/07/1977	05/17/1977
#########	CT	00569		#########	#########		UN	25N	30E	02	2	1	2		
#########	CT	00570		#########	#########		UN	26N	30E	20	1	3	1		
#########	CT	00571	POD1	#########	#########		UN	26N	28E	12	2	2	2		
#########	CT	00572	POD1	#########	#########		UN	27N	36E	31	2	4			
#########	CT	00573		#########	#########		UN	25N	31E	07	4	4	2		
#########	CT	00574	POD1	#########	#########		UN	29N	28E	05	2	3	4		
#########	CT	00575	POD1	#########	#########		UN	26N	36E	06	4	4			
#########	CT	00576	POD1	#########	#########		UN	26N	36E	06	2	4			
#########	CT	00577	POD1	#########	#########		UN	27N	35E	36	4	2			
#########	CT	00578	POD1	#########	#########		UN	27N	35E	36	2	1			
#########	CT	00579	POD1	#########	#########		UN	26N	29E	07	1	2	3		
#########	CT	00580	POD1	#########	#########		UN	32N	28E	19	3	2	2		
#########	CT	00581	POD1	#########	#########		UN	24N	36E	04	3	3	3		
#########	CT	00583	POD1	#########	#########		UN	26N	32E	07	4	1	1		
#########	CT	00584	POD1	#########	#########		UN	26N	31E	01	4	3	2		
#########	CT	00585	POD1	#########	#########		UN	24N	36E	04	3	3	3		
#########	CT	00586	POD1	#########	#########		UN	27N	32E	30	2	2	2		
#########	CT	00587	POD1	#########	#########		UN	27N	32E	30	2	2	2		
#########	CT	00588	POD1	#########	#########		UN	27N	31E	24	1	4	2		
#########	CT	00589	POD1	#########	#########		UN	27N	31E	23	3	3	3		
#########	CT	00590	POD1	#########	#########		UN	26N	33E	19					
#########	CT	00591	POD1	#########	#########		UN	27N	30E	34	4	1	1		
#########	CT	00592	POD1	#########	#########		UN	27N	30E	34	4	3	1		
#########	CT	00593	POD1	#########	#########		UN	27N	31E	16	4	4	4		
#########	CT	00594	POD1	#########	#########		UN	27N	30E	27	4	3	1		

#########	CT	00595		#########	#########		UN	26N	30E	24	4	3	2		
#########	CT	00596		#########	#########		UN	26N	30E	34	1	1	3		
#########	CT	00597		#########	#########		UN	26N	31E	28	2	3	3		
#########	CT	00598		#########	#########		UN	26N	31E	30	4	2	2		
#########	CT	00599		#########	#########		UN	26N	30E	22	3	2	4		
#########	CT	00600	POD1	#########	#########		UN	27N	30E	34	4	4	1		
#########	CT	00601	POD1	#########	#########		UN	27N	30E	27	2	2	2		
#########	CT	00602	POD1	#########	#########		UN	26N	32E	03	1	1	1		
#########	CT	00603	POD1	#########	#########		UN	27N	32E	34	1	1	1		
#########	CT	00604	POD1	#########	#########		UN	26N	32E	02	2	3	1		
#########	CT	00605		#########	#########		UN	22N	32E	26	4	3	2		
#########	CT	00607		#########	#########		UN	22N	32E	26	2	3	2		
#########	CT	00608	POD1	#########	#########		UN	27N	37E	08	4	4	3		
#########	CT	00609	POD1	#########	#########		UN	27N	36E	15	4	2	4		
#########	CT	00610	POD1	#########	#########		UN	22N	36E	10	2	4			
#########	CT	00611	POD1	#########	#########		UN	30N	34E	35	2	1	3		
#########	CT	00612	POD1	#########	#########		UN	26N	30E	09	3	3	4		
#########	CT	00613	POD1	#########	#########		UN	25N	33E	23	4	3			
#########	CT	00614	POD1	#########	#########		UN	21N	36E	22	4				
#########	CT	00615	POD1	#########	#########		UN	25N	33E	23	4	3			
#########	CT	00616	POD1	#########	#########		UN	25N	33E	12	3	3			
#########	CT	00617	POD1	#########	#########		UN	25N	33E	13	3	4			
#########	CT	00618	POD1	#########	#########		UN	29N	28E	32	3	3	3		
#########	CT	00619	POD1	#########	#########		UN	28N	28E	07	2	1	2		
#########	CT	00620	POD1	#########	#########		UN	29N	34E	03	2	2	3		
#########	CT	00621	POD1	#########	#########		UN	21N	36E	18	3	2			
#########	CT	00622	POD1	#########	#########		UN	31N	35E	10	4	2			
#########	CT	00623	POD1	#########	#########		UN	25N	35E	02	1				
#########	CT	00624	POD1	#########	#########		UN	21N	35E	13	1	4			
#########	CT	00625	POD1	#########	#########		UN	21N	36E	07	1	3			
#########	CT	00626	POD1	#########	#########		UN	28N	31E	27	3	1			
#########	CT	00627	POD1	#########	#########		UN	27N	32E	04	3	1			
#########	CT	00628		#########	#########		UN	26N	30E	18	4	3	2		
#########	CT	00629	POD1	#########	#########		UN	28N	31E	27	4	2			
#########	CT	00630		#########	#########		UN	26N	30E	14	1	1	1		
#########	CT	00631	POD1	#########	#########		UN	30N	34E	35	2	1	3		
#########	CT	00632	POD1	#########	#########		UN	30N	35E	09	3	3	1		
#########	CT	00633	POD1	#########	#########		UN	30N	35E	05	1	2	4		
#########	CT	00634	POD1	#########	#########		UN	30N	34E	01	2	1	4		
#########	CT	00635		#########	#########		UN	26N	31E	25	4	3	2		
#########	CT	00636	POD1	#########	#########		UN	29N	34E	01	4	3	3		
#########	CT	00637		#########	#########		UN	23N	31E	04	1	2	2		
#########	CT	00638	POD1	#########	#########		UN	30N	35E	31	4	3	3		
#########	CT	00639	POD1	#########	#########		UN	21N	36E	23					
#########	CT	00640	POD1	#########	#########		UN	22N	32E	01	2	1	1		
#########	CT	00641	POD1	#########	#########		UN	22N	32E	31	3	2	1		
#########	CT	00642	POD1	#########	#########		UN	22N	32E	30	1	4	4		
#########	CT	00643	POD1	#########	#########		UN	21N	36E	26					
#########	CT	00644	POD1	#########	#########		UN	22N	32E	01	1	2	2		
#########	CT	00645	POD1	#########	#########		UN	22N	32E	01	1	2	2		
#########	CT	00646	POD1	#########	#########		UN	30N	34E	13	4	1	2		
#########	CT	00647	POD1	#########	#########		UN	30N	34E	14	1	2	2		
#########	CT	00648	POD1	#########	#########		UN	22N	32E	31	1	3	3		
#########	CT	00649	POD1	#########	#########		UN	30N	34E	23	2	2	3		
#########	CT	00650	POD1	#########	#########		UN	30N	34E	26	1	4	4		
#########	CT	00651	POD1	#########	#########		UN	30N	34E	26	4	1	1		
#########	CT	00652	POD1	#########	#########		UN	30N	34E	27	3	3	3		
#########	CT	00653	POD1	#########	#########		UN	22N	33E	06	4	4	4		
#########	CT	00654	POD1	#########	#########		UN	31N	35E	32	2	4	3		
#########	CT	00655	POD1	#########	#########		UN	31N	35E	35	1	2	4		
#########	CT	00656	POD1	#########	#########		UN	31N	35E	29	3	4	4		
#########	CT	00657	POD1	#########	#########		UN	30N	34E	08	4	4	1		
#########	CT	00659	POD1	#########	#########		UN	30N	34E	28	4	4	3		
#########	CT	00660	POD1	#########	#########		UN	30N	34E	19	4	3	1		
#########	CT	00661	POD1	#########	#########		UN	30N	34E	19	1	3	4		
#########	CT	00662	POD1	#########	#########		UN	23N	32E	35	1	1	2		
#########	CT	00663	POD1	#########	#########		UN	30N	34E	03	4	1	4		
#########	CT	00664	POD1	#########	#########		UN	31N	35E	06	4	4	4		
#########	CT	00665	POD1	#########	#########		UN	31N	34E	34	3	2	1		
#########	CT	00666	POD1	#########	#########		UN	23N	32E	35	4	4	4		
#########	CT	00667	POD1	#########	#########		UN	31N	34E	36	1	1	3		
#########	CT	00668	POD1	#########	#########		UN	31N	35E	30	1	3	3		
#########	CT	00669	POD1	#########	#########		UN	31N	34E	27	1	2	1		
#########	CT	00670	POD1	#########	#########		UN	29N	34E	10	2	1	2		

#########	CT	00671	POD1	#########	#########		UN	31N	34E	25	1	2	1		
#########	CT	00672	POD1	#########	#########		UN	31N	34E	24	3	4	2		
#########	CT	00673	POD1	#########	#########		UN	31N	34E	20	4	1	1		
#########	CT	00674	POD1	#########	#########		UN	31N	35E	18	1	3	3		
#########	CT	00675	POD1	#########	#########		UN	22N	33E	06	2	3	3		
#########	CT	00676	POD1	#########	#########		UN	30N	35E	30	2	4	4		
#########	CT	00677	POD1	#########	#########		UN	26N	36E	18	2				
#########	CT	00678	POD1	#########	#########		UN	30N	35E	33	1	3	4		
#########	CT	00679	POD1	#########	#########		UN	23N	33E	31	1	1	2		
#########	CT	00680	POD1	#########	#########		UN	31N	35E	18	1	3	3		
#########	CT	00681	POD1	#########	#########		UN	31N	35E	15	1	3	3		
#########	CT	00682	POD1	#########	#########		UN	22N	34E	18	4	2	2		
#########	CT	00683	POD1	#########	#########		UN	22N	33E	05	3	4	3		
#########	CT	00684	POD1	#########	#########		UN	22N	33E	05	3	3	3		
#########	CT	00685	POD1	#########	#########		UN	31N	34E	05	3	1	2		
#########	CT	00686	POD1	#########	#########		UN	31N	35E	15	1	3	3		
#########	CT	00687	POD1	#########	#########		UN	26N	36E	15	4	3	4		
#########	CT	00688	POD1	#########	#########		UN	23N	33E	31	4	4	1		
#########	CT	00689	POD1	#########	#########		UN	23N	33E	33	1	2	3		
#########	CT	00690	POD1	#########	#########		UN	26N	36E	15	4	1	2		
#########	CT	00691	POD1	#########	#########		UN	22N	36E	10	2	1	1		
#########	CT	00692	POD1	#########	#########		UN	26N	36E	15	4	2	2		
#########	CT	00693	POD1	#########	#########		UN	31N	34E	09	2	1	1		
#########	CT	00694	POD1	#########	#########		UN	28N	36E	09	1	2	3		
#########	CT	00695	POD1	#########	#########		UN	26N	36E	10	4	1	3		
#########	CT	00696	POD1	#########	#########		UN	26N	36E	15	3	3	1		
#########	CT	00697	POD1	#########	#########		UN	28N	36E	07	2	4	3		
#########	CT	00698	POD1	#########	#########		UN	28N	36E	11	3	4	3		
#########	CT	00699	POD1	#########	#########		UN	28N	36E	10	2	1	2		
#########	CT	00700	POD1	#########	#########		UN	28N	36E	06	2	2	3		
#########	CT	00701	POD1	#########	#########		UN	26N	36E	10	3	3	1		
#########	CT	00702	POD1	#########	#########		UN	28N	35E	01	4	1	1		
#########	CT	00703	POD1	#########	#########		UN	29N	35E	35	4	2	2		
#########	CT	00705	POD1	#########	#########		UN	31N	36E	06	4	1		08/15/1964	08/29/1964
#########	CT	00706	POD1	#########	#########		UN	28N	36E	03	1	1	2		
#########	CT	00707	POD1	#########	#########		UN	29N	36E	33	3	1	4		
#########	CT	00708	POD1	#########	#########		UN	26N	36E	10	1	1	1		
#########	CT	00709	POD1	#########	#########		UN	29N	36E	35	1	2	2		
#########	CT	00710	POD1	#########	#########		UN	29N	36E	24	4	2	3		
#########	CT	00711	POD1	#########	#########		UN	29N	36E	13	4	1	3		
#########	CT	00712	POD1	#########	#########		UN	26N	35E	34	1	1	4		
#########	CT	00713	POD1	#########	#########		UN	29N	36E	21	2	4	3		
#########	CT	00714	POD1	#########	#########		UN	27N	36E	25	3	3	2		
#########	CT	00715	POD1	#########	#########		UN	31N	35E	28	3	2	2		
#########	CT	00716	POD1	#########	#########		UN	31N	35E	22	2	3	4		
#########	CT	00717	POD1	#########	#########		UN	26N	35E	34	1	1	4		
#########	CT	00718	POD1	#########	#########		UN	24N	34E	28	2	4	4		
#########	CT	00719	POD1	#########	#########		UN	27N	36E	25	2	3	3		
#########	CT	00720	POD1	#########	#########		UN	31N	31E	15	3	2	3		
#########	CT	00721	POD1	#########	#########		UN	31N	31E	14	3	1	2		
#########	CT	00722	POD1	#########	#########		UN	27N	36E	26	4	3	2		
#########	CT	00723	POD1	#########	#########		UN	31N	32E	31	2	3	3		
#########	CT	00724	POD1	#########	#########		UN	31N	31E	15	2	4	3		
#########	CT	00725	POD1	#########	#########		UN	31N	32E	30	3	2			
#########	CT	00726	POD1	#########	#########		UN	27N	36E	26	3	4	2		
#########	CT	00727	POD1	#########	#########		UN	22N	35E	26	3	3	3		
#########	CT	00728	POD1	#########	#########		UN	30N	32E	05	1	2	2		
#########	CT	00729	POD1	#########	#########		UN	32N	31E	26	3	3	4		
#########	CT	00730	POD1	#########	#########		UN	22N	35E	34	4	4	4		
#########	CT	00731	POD1	#########	#########		UN	31N	31E	03	3	3	1		
#########	CT	00732	POD1	#########	#########		UN	31N	31E	13	2	2	1		
#########	CT	00733	POD1	#########	#########		UN	32N	32E	30	3	2	2		
#########	CT	00734	POD1	#########	#########		UN	31N	32E	28	4	3	3		
#########	CT	00735	POD1	#########	#########		UN	31N	32E	29	2	2	3		
#########	CT	00736	POD1	#########	#########		UN	31N	32E	27	4	2	4		
#########	CT	00737	POD1	#########	#########		UN	30N	32E	05	3	3	1		
#########	CT	00738	POD1	#########	#########		UN	31N	32E	09	1	3	4		
#########	CT	00739	POD1	#########	#########		UN	30N	31E	03	3	1	3		
#########	CT	00740	POD1	#########	#########		UN	30N	31E	11	2	4	2		
#########	CT	00741	POD1	#########	#########		UN	31N	31E	35	1	2	3		
#########	CT	00743	POD1	#########	#########		UN	29N	34E	27	3	2	1		
#########	CT	00744	POD1	#########	#########		UN	22N	35E	26	2	2	2		
#########	CT	00745	POD1	#########	#########		UN	22N	35E	26	1	1	1		
#########	CT	00746	POD1	#########	#########		UN	22N	35E	28	4	4	4		

########	CT	00747	POD1	########	########		UN	29N	28E	33	2	1	1		
########	CT	00748	POD1	########	########		UN	22N	35E	29	4	4	4		
########	CT	00749	POD1	########	########		UN	22N	35E	27	4	4	4		
########	CT	00750	POD1	########	########		UN	29N	34E	27	2	3	2		
########	CT	00751	POD1	########	########		UN	29N	28E	32	3	3	3		
########	CT	00752	POD1	########	########		UN	29N	34E	26	3	2	2		
########	CT	00753	POD1	########	########		UN	29N	28E	31	3	4	3		
########	CT	00754	POD1	########	########		UN	29N	34E	34	4	2	2		
########	CT	00755	POD1	########	########		UN	29N	34E	04	4	2	4		
########	CT	00756	POD1	########	########		UN	29N	28E	30	2	2	2		
########	CT	00757	POD1	########	########		UN	31N	31E	14	3	1	2		
########	CT	00758	POD1	########	########		UN	28N	28E	07	2	1	2		
########	CT	00759	POD1	########	########		UN	31N	31E	15	2	4	3		
########	CT	00760	POD1	########	########		UN	22N	35E	21	2	2	2		
########	CT	00761	POD1	########	########		UN	31N	31E	15	2	4	3		
########	CT	00762	POD1	########	########		UN	22N	35E	28	4	4	4		
########	CT	00763	POD1	########	########		UN	31N	31E	15	3	3	1		
########	CT	00764	POD1	########	########		UN	22N	35E	21	1	1	1		
########	CT	00765	POD1	########	########		UN	31N	31E	13	2	1	2		
########	CT	00766	POD1	########	########		UN	29N	36E	06	4	4	4		
########	CT	00767	POD1	########	########		UN	22N	35E	22	2	2	2		
########	CT	00768	POD1	########	########		UN	29N	36E	06	4	4	4		
########	CT	00769	POD1	########	########		UN	29N	36E	07	1	3	1		
########	CT	00770	POD1	########	########		UN	29N	28E	24	2	2	2		
########	CT	00771	POD1	########	########		UN	30N	36E	31	3	4	3		
########	CT	00772	POD1	########	########		UN	29N	29E	07	4	1	1		
########	CT	00773	POD1	########	########		UN	30N	35E	26	1	1	3		
########	CT	00774	POD1	########	########		UN	29N	29E	07	2	2	2		
########	CT	00775	POD1	########	########		UN	29N	29E	07	1	3	2		
########	CT	00776	POD1	########	########		UN	30N	35E	35	4	4	3		
########	CT	00777	POD1	########	########		UN	30N	35E	35	2	1	4		
########	CT	00778	POD1	########	########		UN	29N	29E	08	3	1	3		
########	CT	00779	POD1	########	########		UN	29N	35E	09	1	1	1		
########	CT	00780	POD1	########	########		UN	29N	29E	17	1	3	1		
########	CT	00781	POD1	########	########		UN	29N	29E	17	1	2	1		
########	CT	00782	POD1	########	########		UN	29N	28E	24	2	2	4		
########	CT	00783	POD1	########	########		UN	29N	29E	17	1	2	2		
########	CT	00784	POD1	########	########		UN	29N	29E	17	1	3	1		
########	CT	00785	POD1	########	########		UN	29N	35E	09	3	1	4		
########	CT	00786	POD1	########	########		UN	29N	35E	10	4	1	1		
########	CT	00787	POD1	########	########		UN	29N	35E	10	4	4	3		
########	CT	00788	POD1	########	########		UN	29N	35E	11	1	1	1		
########	CT	00789	POD1	########	########		UN	29N	35E	11	1	1	1		
########	CT	00790	POD1	########	########		UN	29N	35E	11	1	1	2		
########	CT	00791	POD1	########	########		UN	26N	36E	12	3	1	2	04/14/1965	04/21/1965
########	CT	00792	POD1	########	########		UN	29N	35E	11	2	3	3		
########	CT	00793	POD1	########	########		UN	30N	34E	31	1	3	1		
########	CT	00794	POD1	########	########		UN	29N	29E	18	1	4	2		
########	CT	00795	POD1	########	########		UN	30N	34E	31	1	2	2		
########	CT	00796	POD1	########	########		UN	29N	29E	18	4	2	3		
########	CT	00797	POD1	########	########		UN	30N	34E	31	2	2	4		
########	CT	00798	POD1	########	########		UN	29N	29E	18	2	1	3		
########	CT	00799	POD1	########	########		UN	29N	29E	23	4	4	1		
########	CT	00800	POD1	########	########		UN	30N	34E	32	3	3	1		
########	CT	00801	POD1	########	########		UN	29N	29E	23	3	2	4		
########	CT	00802	POD1	########	########		UN	30N	34E	33	3	1	3		
########	CT	00803	POD1	########	########		UN	30N	34E	33	4	1	3		
########	CT	00804	POD1	########	########		UN	30N	35E	25	4	4	3		
########	CT	00805	POD1	########	########		UN	29N	29E	25	1	1	3		
########	CT	00806	POD1	########	########		UN	30N	33E	35	2	2	2		
########	CT	00807	POD1	########	########		UN	29N	29E	25	1	2	2		
########	CT	00808	POD1	########	########		UN	30N	33E	35	2	2	2		
########	CT	00809	POD1	########	########		UN	29N	29E	25	1	1	2		
########	CT	00810	POD1	########	########		UN	30N	33E	35	2	2	2		
########	CT	00811	POD1	########	########		UN	30N	33E	35	4	4	4		
########	CT	00812	POD1	########	########		UN	30N	33E	35	4	3	3		
########	CT	00813	POD1	########	########		CO	26N	26E	28	4	1	1		
########	CT	00814		########	########		UN	24N	31E	35	3	1	3		
########	CT	00815		########	########		UN	24N	31E	26	4	2	2		
########	CT	00816		########	########		UN	23N	31E	03	1	1	2		
########	CT	00817		########	########		UN	26N	35E	18	3	2	2	10/31/2006	11/07/2006
########	CT	00818	POD1	########	########		CO	25N	26E	04	2	2	1		
########	CT	00819		########	########		UN	24N	31E	33	2	2	2		
########	CT	00820	POD1	########	########		CO	25N	26E	03	4	1	3		

########	CT	00821	POD1	########	########		CO	25N	26E	03	4	4	4		
########	CT	00822	POD1	########	########		CO	25N	26E	08	4	2	2		
########	CT	00823	POD1	########	########		CO	25N	26E	10	2	2	4		
########	CT	00824	POD1	########	########		CO	25N	26E	11	1	1	1		
########	CT	00825		########	########		UN	23N	31E	04	4	3	4		
########	CT	00826		########	########		UN	21N	34E	32	2	1	4		
########	CT	00827		########	########		UN	20N	34E	14	3	4	4		
########	CT	00828		########	########		UN	20N	34E	30	2	2	2		
########	CT	00829		########	########		UN	20N	34E	29	4	1	2		
########	CT	00830		########	########		UN	20N	34E	03	4	1	1		
########	CT	00831		########	########		UN	20N	34E	17	3	4	4		
########	CT	00832	POD1	########	########		UN	26N	36E	09	2	1	4	07/15/1965	07/30/1965
########	CT	00833		########	########		UN	20N	34E	15	2	4	2		
########	CT	00834		########	########		UN	19N	34E	06	1	2	4		
########	CT	00835		########	########		UN	20N	34E	06	3	4	4		
########	CT	00836		########	########		UN	20N	34E	06	3	4	4		
########	CT	00637	POD1	########	########		UN	29N	28E	18	2	2			
########	CT	00838	POD1	########	########		CO	25N	26E	11	1	4	1		
########	CT	00839	POD1	########	########		CO	25N	28E	08	1	2	3		
########	CT	00840	POD1	########	########		CO	26N	26E	33	4	1	3		
########	CT	00841	POD1	########	########		CO	25N	26E	04	4	4	2		
########	CT	00842	POD1	########	########		UN	29N	37E	30	1	1			
########	CT	00843	POD1	########	########		CO	25N	26E	12	3	3	3		
########	CT	00844	POD1	########	########		CO	25N	26E	13	4	1	1		
########	CT	00845	POD1	########	########		CO	25N	26E	11	2	2	3		
########	CT	00846	POD1	########	########		CO	25N	26E	09	3	2	2		
########	CT	00847	POD1	########	########		CO	26N	27E	31	1	4	3		
########	CT	00848	POD1	########	########		CO	25N	26E	13	1	1	1		
########	CT	00849	POD1	########	########		CO				1				
########	CT	00849	POD2	########	########		CO				1				
########	CT	00850	POD1	########	########		CO	26N	27E	30	2	3	2		
########	CT	00851	POD1	########	########		CO	26N	27E	29	4	4	4		
########	CT	00852	POD1	########	########		CO	26N	27E	30	4	3	2		
########	CT	00853	POD1	########	########		CO	26N	27E	31	2	3	2		
########	CT	00854		########	########		UN	29N	34E	22	1	2	2	06/07/2006	06/08/2006
########	CT	00855	POD1	########	########		UN	23N	35E	10	4	3	3		
########	CT	00856	POD1	########	########		UN	27N	37E	06	4	4		10/31/1948	05/31/1950
########	CT	00857	POD1	########	########		CO	29N	28E	07	4	1			
########	CT	00858	POD1	########	########		CO	29N	28E	09	3	2			
########	CT	00859	POD1	########	########		CO	29N	28E	18	2	4			
########	CT	00860	POD1	########	########		UN	23N	36E	13	3	2			
########	CT	00861	POD1	########	########		UN	18N	36E	10	2	1	3		
########	CT	00862	POD1	########	########		UN	18N	36E	11	2	1			
########	CT	00862	POD2	########	########		UN	18N	36E	02	4	1			
########	CT	00862	POD3	########	########		UN	18N	36E	02	3	3			
########	CT	00862	POD4	########	########		UN	18N	36E	11	1				
########	CT	00863	POD1	########	########		UN	27N	36E	17	4	3			
########	CT	00864	POD1	########	########		UN	26N	36E	09	2	1	4		
########	CT	00865	POD1	########	########		UN	28N	32E	30	3	3	1		
########	CT	00866	POD1	########	########		UN	32N	33E	36	4			07/29/1956	07/31/1965
########	CT	00867	POD1	########	########		UN	32N	34E	31	4	3		06/24/1956	06/24/1956
########	CT	00868	POD1	########	########		UN	32N	33E	36	2			06/25/1956	06/25/1956
########	CT	00869	POD1	########	########		UN	32N	34E	31	4			06/22/1956	06/23/1956
########	CT	00870	POD1	########	########		UN	25N	35E	02	4	4	1		
########	CT	00871	POD1	########	########		UN	30N	26E	25	4	4			
########	CT	00872	POD1	########	########		UN	26N	36E	13					
########	CT	00873	POD1	########	########		UN	23N	35E	32	4			03/24/2006	03/25/2006
########	CT	00874	POD1	########	########		UN	26N	33E	08	3	1	1		
########	CT	00875	POD1	########	########		UN	28N	32E	30					12/31/1969
########	CT	00876	POD1	########	########		UN	28N	32E	30					12/31/1969
########	CT	00877		########	########	NON	UN	18N	36E	12	4	2	3	02/28/2007	03/02/2007
########	CT	00878		########	########		UN	18N	36E	25	3	1	1	04/01/2007	04/03/2007
########	CT	00879	POD1	########	########		UN	26N	33E	08	3	1	1		
########	CT	00880		########	########		UN	28N	30E	03	4	3	4	12/18/2006	12/20/2006
########	CT	00882		########	########		UN	22N	35E	02	2				
########	CT	00883	POD1	########	########		UN	23N	35E	10	2	3	4		
########	CT	00884	POD 1	########	########		UN	29N	28E	19	1	4	2	11/16/1998	11/19/1998
########	CT	00885	POD 1	########	########		UN	21N	35E	04	1	4			12/31/1967
########	CT	00886	POD 1	########	########		UN	21N	35E	03	1	3			12/31/1967
########	CT	00887	POD 1	########	########		UN	22N	35E	14	1	4	3		12/31/1967
########	CT	00888	POD 1	########	########		UN	22N	35E	14	4	3	4		12/31/1967
########	CT	00889	POD 1	########	########		UN	22N	35E	14	1	3	1		12/31/1965
########	CT	00890	POD 1	########	########		UN	23N	35E	35	3	4	4		12/31/1977
########	CT	00891		########	########		UN	23N	35E	21	3	1	3	11/11/2006	11/20/2006

#########	CT	00892	POD1	#########	#########		UN	27N	36E	05	3	2			
#########	CT	00893	POD 1	#########	#########		UN	27N	36E	08	2				
#########	CT	00894	POD1	#########	#########		UN	27N	36E	08	2	2		12/01/1979	12/01/1979
#########	CT	00895	POD1	#########	#########		UN	27N	36E	08	2	3	3	06/11/1998	06/11/1998
#########	CT	00896	POD1	#########	#########		UN	21N	36E	03	1				
#########	CT	00897	POD1	#########	#########		UN	21N	36E	03	3	1	1		
#########	CT	00898	POD1	#########	#########		UN	21N	36E	09	2				
#########	CT	00899	POD1	#########	#########		UN	21N	36E	09	4				
#########	CT	00900	POD1	#########	#########		UN	21N	36E	10	3	3	3		
#########	CT	00901	POD1	#########	#########		UN	21N	36E	10	3	3			
#########	CT	00902	POD1	#########	#########		UN	21N	36E	10	3	4			
#########	CT	00903	POD1	#########	#########		UN	23N	35E	26	3	3	4		
#########	CT	00904		#########	#########		UN	27N	33E	25	3	2	2		
#########	CT	00905	POD1	#########	#########		CO	31N	26E	35	3	2			
#########	CT	00906	POD1	#########	#########		CO	31N	26E	34	2	1		01/24/1997	01/24/1997
#########	CT	00907	POD1	#########	#########	NO QUART	UN	30N	28E	12					
#########	CT	00908	POD1	#########	#########		UN	30N	28E	12				06/17/2003	06/18/2003
#########	CT	00909	POD1	#########	#########		UN	24N	32E	30	3	3	1		
#########	CT	00910	POD1	#########	#########		UN	24N	32E	31	1	1	2		
#########	CT	00911	POD1	#########	#########		UN	22N	35E	20	4	4	2		
#########	CT	00912	POD1	#########	#########		UN	22N	35E	27	3	3	3		
#########	CT	00913	POD1	#########	#########		UN	26N	34E	08	2	4	2		
#########	CT	00914		#########	#########		UN	23N	35E	04	3	3	1		
#########	CT	00915	POD1	#########	#########		UN	23N	35E	04	3	1	1		
#########	CT	00916	POD1	#########	#########		UN	24N	35E	32	4	4	4		
#########	CT	00917	POD1	#########	#########		UN	24N	36E	08	2	2	1		
#########	CT	00917	POD2	#########	#########		UN	24N	36E	09	1				
#########	CT	00917	POD3	#########	#########		UN	24N	36E	09	2	3	2		
#########	CT	00918	POD1	#########	#########		UN	24N	36E	10	1	3	1		
#########	CT	00919	POD1	#########	#########		UN	24N	36E	04	3	4	4		
#########	CT	00920	POD1	#########	#########		UN	24N	36E	10	1	3	3		
#########	CT	00921	POD1	#########	#########		UN	24N	36E	05	1	2	1		
#########	CT	00922	POD1	#########	#########		UN	24N	36E	08	1	1	2		
#########	CT	00923	POD1	#########	#########		UN	24N	36E	10	2	2	2		
#########	CT	00924	POD1	#########	#########		UN	24N	36E	06					
#########	CT	00925	POD1	#########	#########		UN	24N	36E	02					
#########	CT	00926	POD1	#########	#########		UN	23N	35E	05	3				
#########	CT	00927		#########	#########		UN								
#########	CT	00928		#########	#########		UN							02/22/2007	02/28/2007
#########	CT	00929	POD1	#########	#########		UN	23N	35E	05	1				
#########	CT	00930	POD1	#########	#########		UN	23N	35E	05	1				
#########	CT	00931	POD1	#########	#########		UN	23N	35E	05	3				
#########	CT	00932	POD1	#########	#########		UN	23N	35E	05	1				
#########	CT	00933	POD1	#########	#########		UN	22N	35E	28	1	3	3		
#########	CT	00934		#########	#########	NON GRAN	UN	28N	36E	10	2	1	2		
#########	CT	00935	POD1	#########	#########		UN	21N	36E	21					
#########	CT	00936	POD1	#########	#########		UN	21N	36E	21					
#########	CT	00937	POD1	#########	#########		UN	21N	36E	16				03/12/1997	03/12/1997
#########	CT	00938	POD1	#########	#########		UN	21N	36E	21					
#########	CT	00939	POD1	#########	#########		UN	22N	36E	30					
#########	CT	00940	POD1	#########	#########		UN	22N	36E	07					
#########	CT	00941	POD1	#########	#########		UN	22N	36E	30					
#########	CT	00942	POD1	#########	#########		UN	22N	36E	17	1	2	1		
#########	CT	00943	POD1	#########	#########		UN	22N	36E	07	3	4	4		
#########	CT	00944	POD1	#########	#########		UN	22N	35E	02	4	2	2		
#########	CT	00945	POD1	#########	#########		UN	23N	35E	35	3	4	4		
#########	CT	00946	POD1	#########	#########		UN	23N	35E	35	3	1	4		
#########	CT	00947	POD1	#########	#########		UN	23N	35E	35	3	1	4		
#########	CT	00953	POD1	#########	#########		UN	23N	34E	04	2	2	2		
#########	CT	00954	POD1	#########	#########		UN	23N	34E	24	1	1	1		
#########	CT	00955		#########	#########	NON GRAN	CO							12/11/2006	12/12/2006
#########	CT	00956	POD1	#########	#########		UN	20N	36E	20	3	1	1		
#########	CT	00957	POD1	#########	#########		UN	20N	36E	19	4	2	2		
#########	CT	00958	POD1	#########	#########		UN	28N	35E	26					
#########	CT	00959	POD1	#########	#########		UN	28N	35E	26					
#########	CT	00960	POD1	#########	#########		UN	28N	35E	26					
#########	CT	00961	POD1	#########	#########		UN	28N	35E	26					
#########	CT	00962	POD1	#########	#########		UN	28N	35E	26					
#########	CT	00963	POD1	#########	#########		UN	28N	35E	26					
#########	CT	00964		#########	#########		UN							12/12/2006	02/03/2007
#########	CT	00965	POD1	#########	#########		UN	25N	30E	09	4	4			
#########	CT	00966	POD1	#########	#########		UN	25N	30E	15	1	2			
#########	CT	00967	POD1	#########	#########		UN	25N	29E	20	2	3			
#########	CT	00968	POD1	#########	#########		UN	25N	29E	33	2	4			

#########	CT	00969	POD1	#########	#########		UN	25N	29E	06	1	3			
#########	CT	00970	POD1	#########	#########		UN	25N	30E	32	4	3			
#########	CT	00971	POD1	#########	#########		UN	25N	30E	32	2				
#########	CT	00972	POD1	#########	#########		UN	25N	30E	10	4	4	4		
#########	CT	00973	POD1	#########	#########		UN	25N	30E	31	1	1	4		
#########	CT	00974	POD1	#########	#########		UN	25N	30E	10	4	4	4		
#########	CT	00975	POD1	#########	#########		UN								
#########	CT	00976	POD1	#########	#########		UN								
#########	CT	00977	POD1	#########	#########		UN								
#########	CT	00978	POD1	#########	#########		UN								
#########	CT	00979	POD1	#########	#########		UN	28N	35E	10	1	1	1		
#########	CT	00980		#########	#########	NON	UN								
#########	CT	00981	POD1	#########	#########		UN	26N	35E	34	2	1	2		
#########	CT	00982	POD1	#########	#########		UN	26N	35E	34	1	4	3		
#########	CT	00983	POD1	#########	#########		UN	26N	35E	34	2	2	1		
#########	CT	00984	POD1	#########	#########		UN	26N	35E	27	4	4	3		
#########	CT	00985	POD1	#########	#########		UN	26N	35E	34	4	2	2		
#########	CT	00986	POD1	#########	#########		UN	26N	35E	35	3	1	3		
#########	CT	00987	POD1	#########	#########		UN	26N	35E	36	1	3	4		
#########	CT	00988	POD1	#########	#########		UN	26N	35E	36	1	4	1		
#########	CT	00989	POD1	#########	#########		UN	26N	35E	36	3	3	2		
#########	CT	00991	POD1	#########	#########		UN	26N	29E	34	3	1	4		
#########	CT	00992	POD1	#########	#########		UN	26N	29E	34	1	2	2		
#########	CT	00993	POD1	#########	#########		UN	25N	29E	03	2	2			
#########	CT	00994	POD1	#########	#########		UN	25N	29E	03	1	2	2		
#########	CT	00995	POD1	#########	#########		UN	29N	28E	19					
#########	CT	00996	POD1	#########	#########		UN	29N	28E	19					
#########	CT	00997	POD1	#########	#########		UN	22N	32E	14	4	4	1		
#########	CT	00998	POD1	#########	#########	NON	UN								
#########	CT	00999	POD1	#########	#########	NON	UN							11/29/2007	12/07/2007
#########	CT	01000		#########	#########	NON	QU	16N	37E	18	4	3	3	04/23/2007	04/23/2007
#########	CT	01001	POD1	#########	#########		UN	23N	36E	24	2	1	4		
#########	CT	01002	POD1	#########	#########		UN	23N	36E	24	1	1	2		
#########	CT	01003	POD1	#########	#########	NON	UN							07/09/2007	07/10/2007
#########	CT	01004	POD1	#########	#########		UN	23N	36E	16					
#########	CT	01005	POD 1	#########	#########		UN	22N	35E	26	4				09/30/1998
#########	CT	01006	POD1	#########	#########		UN	22N	36E	05					
#########	CT	01007	POD1	#########	#########		UN	30N	28E	14	2				
#########	CT	01013	POD1	#########	#########		QU	16N	36E	27	1	4	1		
#########	CT	01015	POD1	#########	#########		UN	29N	28E	11	1	4	4		
#########	CT	01016	POD1	#########	#########		UN	29N	28E	11	1	4	4		
#########	CT	01017	POD1	#########	#########		UN	29N	28E	11	3	2	1		
#########	CT	01018	POD1	#########	#########		UN	29N	30E	33	2	4	4		
#########	CT	01019	POD1	#########	#########		UN	23N	36E	34	3	4	4		
#########	CT	01020	POD1	#########	#########		UN	23N	36E	34	4	1	3		
#########	CT	01021	POD1	#########	#########		UN	23N	36E	34	2	4	3		
#########	CT	01022		#########	#########	NON	UN								
#########	CT	01023	POD1	#########	#########		UN	24N	36E	12	1	1	1		
#########	CT	01024	POD1	#########	#########		UN	24N	36E	12	2	3	2		
#########	CT	01025	POD1	#########	#########		UN	24N	36E	12	1	1	1		
#########	CT	01026	POD1	#########	#########	NON	UN	26N	36E	33	2	3	1		
#########	CT	01027	POD1	#########	#########		UN	26N	35E	32	3	4	4		
#########	CT	01028	POD1	#########	#########		UN	26N	35E	32	4	3	3		
#########	CT	01029	POD1	#########	#########		UN	29N	35E	19	1			09/09/1996	09/09/1996
#########	CT	01031	POD1	#########	#########		UN	21N	36E	11	4				
#########	CT	01032	POD1	#########	#########		UN	21N	26E	12	3	1			
#########	CT	01033		#########	#########	NON	UN	22N	36E	07	4	4	4		
#########	CT	01034	POD1	#########	#########		UN	23N	36E	24					
#########	CT	01035	POD1	#########	#########		UN	23N	36E	03					
#########	CT	01036	POD1	#########	#########		UN	23N	36E	03					
#########	CT	01037	POD1	#########	#########		UN	23N	36E	03					
#########	CT	01038	POD1	#########	#########		UN	23N	36E	03					
#########	CT	01039	POD1	#########	#########		UN	23N	36E	09					
#########	CT	01040	POD1	#########	#########		UN	23N	36E	09					
#########	CT	01041	POD1	#########	#########		UN	23N	36E	09					
#########	CT	01042	POD1	#########	#########		UN	23N	36E	09					
#########	CT	01044	POD1	#########	#########		UN	23N	36E	09					
#########	CT	01045	POD1	#########	#########		UN	23N	36E	10					
#########	CT	01046	POD1	#########	#########		UN	23N	36E	10					
#########	CT	01047	POD1	#########	#########		UN	23N	36E	10					
#########	CT	01048	POD1	#########	#########		UN	23N	36E	23					
#########	CT	01049	POD1	#########	#########		UN	23N	36E	23					
#########	CT	01050	POD1	#########	#########		UN	23N	36E	23					
#########	CT	01051	POD1	#########	#########		UN	23N	36E	13					

########	CT	01052	POD1	########	########		UN	23N	36E	13					
########	CT	01053	POD1	########	########		UN	23N	36E	13					
########	CT	01054	POD1	########	########		UN	23N	36E	13					
########	CT	01055	POD1	########	########		UN	23N	36E	13					
########	CT	01056	POD1	########	########		UN	23N	36E	23					
########	CT	01057	POD1	########	########		UN	23N	36E	24					
########	CT	01058	POD1	########	########		UN	23N	36E	24					
########	CT	01061	POD1	########	########	NON	UN	25N	35E	02	3	3	1	04/24/2007	04/24/2007
########	CT	01063	POD1	########	########		UN	28N	36E	33					
########	CT	01064	POD1	########	########		UN	28N	36E	24					
########	CT	01065	POD1	########	########		UN	28N	36E	27					
########	CT	01066	POD1	########	########		UN	28N	36E	14					
########	CT	01067	POD1	########	########		UN	28N	35E	07					
########	CT	01068	POD1	########	########		UN	28N	35E	11					
########	CT	01069	POD1	########	########		UN	28N	35E	17					
########	CT	01070	POD1	########	########		UN	28N	37E	19					
########	CT	01071	POD1	########	########		UN	28N	36E	28					
########	CT	01072	POD1	########	########		UN	28N	36E	27					
########	CT	01073	POD1	########	########		UN	28N	35E	17					
########	CT	01074	POD1	########	########		UN	28N	35E	17					
########	CT	01075	POD1	########	########		UN	28N	36E	21					
########	CT	01079	POD1	########	########		UN	28N	36E	24					
########	CT	01080	POD1	########	########		UN	28N	36E	23					
########	CT	01081	POD1	########	########		UN	28N	37E	30					
########	CT	01082		########	########		UN	28N	37E	20					
########	CT	01083	POD1	########	########		UN	21N	36E	11	1	3			
########	CT	01084	POD1	########	########	NON	UN								
########	CT	01085	POD1	########	########		UN								
########	CT	01086	POD1	########	########										
########	CT	01087	POD1	########	########										
########	CT	01088	POD1	########	########		UN	27N	36E	21					
########	CT	01089	POD1	########	########		UN	27N	36E	21					
########	CT	01090	POD1	########	########		UN	27N	36E	15					
########	CT	01091	POD1	########	########		UN	27N	37E	18					
########	CT	01092	POD1	########	########										
########	CT	01093	POD1	########	########										
########	CT	01094	POD1	########	########										
########	CT	01095	POD1	########	########										
########	CT	01096	POD1	########	########										
########	CT	01097	POD1	########	########										
########	CT	01098	POD1	########	########										
########	CT	01102	POD1	########	########	NON	UN							06/19/2007	06/19/2007
########	CT	01103	POD1	########	########		UN	26N	37E	05					
########	CT	01104	POD1	########	########		UN	26N	37E	05					
########	CT	01105	POD1	########	########		UN	26N	37E	05					
########	CT	01106	POD1	########	########		UN	26N	37E	08					
########	CT	01108	POD1	########	########		UN	22N	36E	20	3	2	2		
########	CT	01108	POD2	########	########		UN	22N	36E	20	2				
########	CT	01108	POD3	########	########		UN	22N	36E	29	4	1	1		
########	CT	01108	POD4	########	########		UN	22N	36E	17	3	4	4		
########	CT	01108	POD5	########	########		UN	22N	36E	17	3	2	2		
########	CT	01108	POD6	########	########		UN	22N	36E	20	3	3	3		
########	CT	01109	POD1	########	########		UN	26N	36E	02	3	3	4	08/01/2007	08/07/2007
########	CT	01109	POD2	########	########		UN	26N	36E	02	3	3	4	08/01/2007	08/07/2007
########	CT	01110	POD1	########	########		QU	17N	35E	16	1				
########	CT	01110	POD2	########	########		QU	17N	35E	09	3				
########	CT	01110	POD3	########	########		QU	17N	35E	09	3				
########	CT	01110	POD4	########	########		QU	17N	35E	16	3				
########	CT	01110	POD5	########	########		QU	17N	35E	16	1				
########	CT	01110	POD6	########	########		QU	17N	35E	16	2				
########	CT	01110	POD7	########	########		QU	17N	35E	16	1				
########	CT	01111	POD1	########	########		CO								
########	CT	01112	POD1	########	########		CO								
########	CT	01113	POD1	########	########		CO								
########	CT	01114	POD1	########	########	NON	CO							09/21/2007	09/26/2007
########	CT	01115	POD1	########	########		UN	27N	37E	20	2				
########	CT	01116	POD1	########	########		UN	27N	36E	25	1	1	1		
########	CT	01116	POD2	########	########		UN	27N	36E	25	1	1	1		
########	CT	01117	POD1	########	########		UN	22N	35E	03	3	2	2		
########	CT	01118	POD1	########	########		UN	22N	35E	04	2	2	1		
########	CT	01119	POD1	########	########		UN	22N	36E	34	4	1			
########	CT	01119	POD2	########	########		UN	22N	36E	34	2	4			
########	CT	01119	POD3	########	########		UN	22N	36E	34	4	3			
########	CT	01120	POD1	########	########		UN	22N	36E	34	4	4			

########	CT	01121	POD1	########	########	NON	CO	28N	26E	14	4	4	4	06/15/2007	06/15/2007
########	CT	01122	POD1	########	########		UN	21N	36E	14	1	1			
########	CT	01122	POD2	########	########		UN	21N	36E	14	3	3			
########	CT	01122	POD3	########	########		UN	21N	36E	14	3	2			
########	CT	01122	POD4	########	########		UN	21N	36E	14	2	1			
########	CT	01122	POD5	########	########		UN	21N	36E	14	3	4			
########	CT	01123	POD1	########	########		UN	25N	30E	09	3	1			
########	CT	01124	POD1	########	########		UN	21N	36E	03	2	2			
########	CT	01124	POD2	########	########		UN	21N	36E	03	2	1			
########	CT	01125	POD1	########	########		UN	21N	36E	12	2	3			
########	CT	01125	POD2	########	########		UN	21N	36E	12	4				
########	CT	01125	POD3	########	########		UN	21N	36E	12	4	4			
########	CT	01126	POD1	########	########		UN	21N	36E	13	1	4			
########	CT	01126	POD2	########	########		UN	21N	36E	12	3	1			
########	CT	01126	POD3	########	########		UN	21N	36E	12	3	3			
########	CT	01127	POD1	########	########		UN	21N	36E	01	1	1			
########	CT	01127	POD2	########	########		UN	21N	36E	01	2	4			
########	CT	01127	POD3	########	########		UN	21N	36E	01	1				
########	CT	01128	POD1	########	########		UN	26N	36E	31	2	1	2		
########	CT	01129	POD1	########	########		UN	26N	35E	33	4	2	1		
########	CT	01131	POD1	########	########	NON	UN								
########	CT	01132	POD1	########	########		UN								
########	CT	01133	POD1	########	########		UN								
########	CT	01134	POD1	########	########		UN	23N	32E	04	1	3	2		
########	CT	01135		########	########										
########	CT	01136	POD1	########	########	NON	UN								
########	CT	01138	POD1	########	########		UN	24N	36E	04	4	2	4		
########	CT	01139	POD1	########	########		UN	25N	35E	33	4	3	4		
########	CT	01140	POD1	########	########		UN	25N	35E	02	1	4	3		
########	CT	01141	POD1	########	########		UN	29N	29E	10					
########	CT	01143	POD1	########	########		UN	28N	31E	14	2	3	3		
########	CT	01144	POD1	########	########		UN	21N	36E	02	2				
########	CT	01144	POD2	########	########		UN	21N	36E	02	4				
########	CT	01145	POD1	########	########		UN	21N	36E	10	4				
########	CT	01145	POD2	########	########		UN	21N	36E	10	2				
########	CT	01146	POD1	########	########		UN	21N	36E	11	3				
########	CT	01147	POD1	########	########		UN	21N	36E	11	2	4			
########	CT	01148	POD1	########	########		UN	22N	36E	34	3				
########	CT	01149	POD1	########	########		UN	21N	36E	01	3				
########	CT	01150	POD1	########	########		UN	22N	36E	24	1				
########	CT	01151	POD1	########	########		UN	22N	36E	34	3				
########	CT	01152	POD1	########	########		UN	21N	36E	01	3				
########	CT	01153	POD1	########	########		UN	22N	36E	24	3				
########	CT	01153	POD2	########	########		UN	22N	36E	24	2				
########	CT	01153	POD3	########	########		UN	22N	36E	24	3				
########	CT	01154	POD1	########	########		UN	21N	37E	07					
########	CT	01155	POD1	########	########		UN	25N	36E	20	4	2	3		
########	CT	01156	POD1	########	########		UN	25N	36E	21	3	4	1		
########	CT	01157	POD1	########	########		UN	25N	36E	22	3	3	3		
########	CT	01158	POD1	########	########		UN	25N	36E	20	2	3	4		
########	CT	01159	POD1	########	########		UN	25N	36E	22	1	3	2		
########	CT	01160	POD1	########	########		UN	25N	36E	22	3	2	1		
########	CT	01161	POD1	########	########	NON								09/17/2007	09/17/2007
########	CT	01162	POD1	########	########		UN	21N	36E	01	1	4			
########	CT	01164	POD1	########	########		UN	29N	29E	02	3	2	3		
########	CT	01165	POD1	########	########		UN	29N	29E	11	2	4	3		
########	CT	01166	POD1	########	########		UN	29N	29E	02	4	4	3		
########	CT	01167	POD1	########	########		UN	30N	28E	14					
########	CT	01168	POD1	########	########		UN	21N	36E	13	1	2			
########	CT	01169	POD1	########	########		UN	21N	36E	12	1	1			
########	CT	01170	POD1	########	########		UN	21N	36E	12	4	2			
########	CT	01171	POD1	########	########		UN	21N	36E	11	4	3			
########	CT	01172	POD1	########	########		QU	16N	36E	11					
########	CT	01173	POD1	########	########		QU	16N	36E	11					
########	CT	01174	POD1	########	########		QU	16N	36E	11					
########	CT	01175	POD1	########	########		QU	16N	36E	11					
########	CT	01178	POD1	########	########	NON	CO							08/03/2006	08/05/2006
########	CT	01179	POD1	########	########	NON	CO							08/01/2006	08/03/2006
########	CT	01180	POD1	########	########	NON								10/08/2007	10/18/2007
########	CT	01181		########	########		UN	29N	28E	18	4	4		12/31/1938	12/31/1938
########	CT	01182		########	########		UN	29N	28E	17	3			04/15/1950	05/30/1951
########	CT	01183		########	########		UN	22N	36E	32	3	2	2		
########	CT	01184		########	########		UN	29N	28E	18	3			10/01/1948	10/07/1948
########	CT	01185	POD1	########	########	NON									

########	CT	01186	POD1	########	########	NON	UN	24N	35E	15	3	1	1		
########	CT	01187		########	########		UN	29N	28E	11	1	4	4		
########	CT	01189	POD1	########	########		UN	18N	36E	10					
########	CT	01189	POD2	########	########		UN	18N	36E	10					
########	CT	01189	POD3	########	########		UN	18N	36E	10					
########	CT	01190	POD1	########	########		UN	25N	30E	08	2	2			
########	CT	01191	POD1	########	########		UN	26N	30E	31	1	3			
########	CT	01192	POD1	########	########		UN	26N	30E	31	1	1			
########	CT	01193	POD1	########	########		UN	21N	36E	11	3	1			
########	CT	01195	POD1	########	########	NON									
########	CT	01196	POD1	########	########	NON									
########	CT	01197	POD1	########	########		UN	24N	36E	10	3	3	3		
########	CT	01198	POD1	########	########		UN	24N	36E	09	1	1	1		
########	CT	01200	POD1	########	########										
########	CT	01201	POD1	########	########										
########	CT	01202	POD1	########	########										
########	CT	01204	POD1	########	########										
########	CT	01205	POD1	########	########										
########	CT	01206	POD1	########	########										
########	CT	01208	POD1	########	########		UN	26N	35E	27	3	2	3		
########	CT	01208	POD2	########	########		UN	26N	35E	27	3	2	3		
########	CT	01209	POD1	########	########		UN	26N	35E	27	3	4	1		
########	CT	01210	POD1	########	########		UN	26N	35E	34	4	4	1		
########	CT	01211	POD1	########	########		UN	26N	35E	33	4	2			
########	CT	01213	POD1	########	########		UN	30N	33E	19	2	2			
########	CT	01214	POD1	########	########		UN	30N	33E	22	1	2			
########	CT	01215	POD1	########	########		UN	30N	33E	17	1	4			
########	CT	01216	POD1	########	########		UN	30N	33E	17	3	3			
########	CT	01217	POD1	########	########										
########	CT	01218	POD1	########	########		UN	26N	35E	27	4	3			
########	CT	01219	POD1	########	########										
########	CT	01220	POD1	########	########										
########	CT	01221	POD1	########	########										
########	CT	01222	POD1	########	########										
########	CT	01223	POD1	########	########										
########	CT	01224	POD1	########	########										
########	CT	01226	POD1	########	########		UN	19N	36E	25	2	2	2		
########	CT	01227	POD1	########	########		UN	19N	36E	36	2	4	3		
########	CT	01228	POD1	########	########		UN	18N	36E	10	2	2	1		
########	CT	01229	POD1	########	########		UN	19N	37E	31	4	3	1		
########	CT	01230	POD1	########	########		UN	18N	36E	01	2	2	2		
########	CT	01231	POD1	########	########										
########	CT	01232	POD1	########	########										
########	CT	01233	POD1	########	########										
########	CT	01234	POD1	########	########										
########	CT	01235	POD1	########	########										
########	CT	01236	POD1	########	########										
########	CT	01237		########	########		UN	31N	31E	02					11/01/1974
########	CT	01237	POD3	########	########		UN	31N	31E	21	1				11/01/1974
########	CT	01238		########	########		UN	31N	30E	22	2				11/30/1974
########	CT	01239	POD1	########	########	NON	UN							03/25/2008	03/26/2008
########	CT	01240	POD1	########	########	NON	UN								
########	CT	01241	POD1	########	########	NON	UN								
########	CT	01244	POD1	########	########	NON	UN								
########	CT	01245	POD1	########	########		UN								
########	CT	01246	POD1	########	########		UN	27N	34E	12	2				
########	CT	01247	POD1	########	########		UN	28N	36E	26					
########	CT	01248	POD1	########	########										
########	CT	01249	POD1	########	########										
########	CT	01250	POD1	########	########										
########	CT	01251	POD1	########	########										
########	CT	01252	POD1	########	########										
########	CT	01253	POD1	########	########										
########	CT	01254	POD1	########	########										
########	CT	01255	POD1	########	########										
########	CT	01256	POD1	########	########										
########	CT	01257	POD1	########	########										
########	CT	01258	POD1	########	########										
########	CT	01259	POD1	########	########										
########	CT	01260	POD1	########	########										
########	CT	01261	POD1	########	########										
########	CT	01262	POD1	########	########										
########	CT	01263	POD1	########	########										
########	CT	01264	POD1	########	########										

#########	CT	01265	POD1	#########	#########										
#########	CT	01266	POD1	#########	#########										
#########	CT	01267	POD1	#########	#########										
#########	CT	01268	POD1	#########	#########										
#########	CT	01269	POD1	#########	#########										
#########	CT	01270	POD1	#########	#########		UN							03/31/2008	04/02/2008
#########	CT	01271		#########	#########		UN	26N	36E	15	3	3			12/31/1963
#########	CT	01271	POD2	#########	#########		UN	26N	36E	15	4				12/31/1962
#########	CT	01271	POD3	#########	#########		UN	26N	36E	15	4	1			12/31/1963
#########	CT	01271	POD4	#########	#########		UN	26N	36E	15	4	2			12/31/1963
#########	CT	01273	POD1	#########	#########	NON	QU	17N	36E	01					
#########	CT	01274		#########	#########		UN	27N	36E	25	3	3			12/31/1968
#########	CT	01274	POD1	#########	#########		UN	27N	36E	25	2	4			12/31/1968
#########	CT	01274	POD2	#########	#########		UN	27N	36E	24	4				12/31/2003
#########	CT	01274	POD3	#########	#########		UN	27N	36E	24	4				
#########	CT	01274	POD4	#########	#########		UN	27N	36E	25	3	1			12/31/1968
#########	CT	01274	POD5	#########	#########		UN	27N	36E	25	1	3			12/31/1968
#########	CT	01274	POD6	#########	#########		UN	27N	36E	25	3	3			12/31/1968
#########	CT	01274	POD7	#########	#########		UN	27N	36E	26	4				12/31/1968
#########	CT	01274	POD8	#########	#########		UN	27N	36E	26	3	1			12/31/1968
#########	CT	01275	POD1	#########	#########	NON	UN	26N	33E	10					
#########	CT	01277	POD1	#########	#########	NA	UN	22N	35E	32				04/14/2008	04/16/2008
#########	CT	01278	POD1	#########	#########		UN								
#########	CT	01279	POD1	#########	#########		UN								
#########	CT	01280	POD1	#########	#########	NON	UN								
#########	CT	01281	POD1	#########	#########		UN								
#########	CT	01283	POD1	#########	#########		UN	27N	36E	35	1				
#########	CT	01283	POD2	#########	#########		UN	27N	36E	35	3				
#########	CT	01283	POD3	#########	#########		UN	27N	36E	35	3				
#########	CT	01284		#########	#########		UN	26N	36E	15	4				
#########	CT	01285		#########	#########		UN	26N	36E	15	4				
#########	CT	01287		#########	#########		UN	26N	36E	10	2				
#########	CT	01288		#########	#########		UN	27N	36E	26	1	4			
#########	CT	01289		#########	#########		UN	27N	36E	35	2				
#########	CT	01290		#########	#########		UN	26N	36E	10	1	1			
#########	CT	01290	POD2	#########	#########		UN	26N	36E	10					
#########	CT	01290	POD3	#########	#########		UN	26N	36E	10	3				
#########	CT	01291	POD1	#########	#########										
#########	CT	01292	POD1	#########	#########	NON	UN								
#########	CT	01293	POD1	#########	#########	NON	UN								
#########	CT	01296	POD1	#########	#########		UN	25N	35E	36	2				
#########	CT	01296	POD2	#########	#########		UN	25N	35E	36	3	4	4		
#########	CT	01296	POD3	#########	#########		UN	25N	35E	36	4				
#########	CT	01297	POD1	#########	#########		UN	25N	35E	36	4	4	4		
#########	CT	01298	POD1	#########	#########		UN	25N	35E	36	4	4	2		
#########	CT	01299	POD1	#########	#########		UN	24N	36E	01					
#########	CT	01300	POD1	#########	#########		UN	24N	36E	01	1				
#########	CT	01301	POD1	#########	#########		UN	24N	36E	01					
#########	CT	01302	POD1	#########	#########		UN	25N	35E	36	2	3			
#########	E	00001		#########	#########		TO	06N	08E	25	1				08/01/1928
#########	E	00002		#########	#########		TO	06N	08E	04	1	1			
#########	E	00003		#########	#########		TO	05N	08E	10	2	2	4		12/31/1930
#########	E	00003	-S-9	#########	#########		TO	05N	08E	10	2			02/08/1969	02/19/1969
#########	E	00003	-S-10	#########	#########		TO	05N	08E	10	4	4		02/21/1969	02/27/1969
#########	E	00003	-S5 REPAIR	#########	#########		TO	05N	08E	10	3	3	3	08/29/1967	09/05/1967
#########	E	00003	-S8	#########	#########		TO	05N	08E	11	1	3		03/01/1956	04/01/1956
#########	E	00003	7	#########	#########		TO	05N	08E	11	3	3			01/01/1947
#########	E	00003	S	#########	#########		TO	05N	08E	11	2	2			12/31/1949
#########	E	00003	S-14	#########	#########		TO	05N	08E	10	4	4			
#########	E	00003	S-2	#########	#########		TO	05N	08E	02	3	3	3	09/26/1950	09/30/1950
#########	E	00003	S-3	#########	#########		TO	05N	08E	02	3			09/22/1964	09/25/1964
#########	E	00003	S-4	#########	#########		TO	05N	08E	02	3			09/08/1964	09/10/1964
#########	E	00003	S-5	#########	#########		TO	05N	08E	02	4				01/01/1947
#########	E	00003	S-6	#########	#########		TO	05N	08E	02	4				01/01/1947
#########	E	00004		#########	#########		TO	04N	07E	23	3	1	2		12/31/1945
#########	E	00005		#########	#########		TO	03N	07E	04	3	3	3	07/14/1954	08/04/1954
#########	E	00006		#########	#########		TO	07N	08E	16	1	4			02/15/1948
#########	E	00007		#########	#########		TO	04N	08E	25	1				
#########	E	00009		#########	#########		TO	07N	08E	16	2	3	1	04/20/1972	06/01/1949
#########	E	00009	-REPAR	#########	#########		TO	07N	08E	16	2	3		04/20/1972	04/30/1972
#########	E	00009	S	#########	#########		TO	07N	08E	16	2	4	2	09/23/1975	10/08/1975
#########	E	00009	S-2	#########	#########		TO	07N	08E	16	4	2	3	01/27/1976	02/23/1976
#########	E	00009	S-3	#########	#########		TO	07N	08E	16	4	3	4		
#########	E	00010		#########	#########		TO	07N	08E	24	4				03/31/1947

#########	E	00010	A	#########	#########		TO	07N	08E	25	2	1	2	07/01/1962	08/29/1962
#########	E	00010	A-S	#########	#########		TO	07N	08E	25	1			06/02/1976	07/08/1976
#########	E	00010	AA	#########	#########		TO	07N	08E	23	2	2	2	02/15/1973	02/23/1973
#########	E	00011		#########	#########		TO	05N	08E	18	3	1	2		03/31/1947
#########	E	00011	S	#########	#########		TO	05N	08E	18	3	1	1	04/11/1965	05/01/1965
#########	E	00012		#########	#########		TO	05N	08E	18	2	3	3		01/01/1946
#########	E	00012	-REPAIR	#########	#########		TO	05N	08E	18	2	3	3	03/13/1979	03/26/1979
#########	E	00013		#########	#########		SF	10N	09E	18	1	1	3	05/15/2001	05/18/2001
#########	E	00013	B	#########	#########		SF	10N	09E	18	1	1	3		
#########	E	00013	REPAIR	#########	#########		SF	10N	09E	18	1	1	3	02/28/1977	04/15/1977
#########	E	00013	S	#########	#########		SF	10N	09E	18	1	4	3	08/22/1966	11/18/1966
#########	E	00014		#########	#########		TO	08N	08E	09	2	1	1		10/31/1948
#########	E	00014	-REPAIR	#########	#########		TO	08N	08E	09	2	1	1		
#########	E	00014	S	#########	#########		TO	08N	08E	04	3				
#########	E	00014	S-2	#########	#########		TO	08N	08E	04	3				
#########	E	00014	S-3	#########	#########		TO	08N	08E	09	1	2	1	08/11/2003	08/14/2003
#########	E	00015		#########	#########		TO	07N	08E	02	3				
#########	E	00016		#########	#########		SF	11N	09E	19	1	2	1	03/01/1950	09/13/1950
#########	E	00018		#########	#########		TO	06N	08E	11	2	4	3	09/21/1978	11/14/1978
#########	E	00018	S	#########	#########		TO	06N	08E	11	2	4			12/31/1934
#########	E	00018	S-2	#########	#########		TO	06N	08E	11	4	4	1	03/03/1956	03/10/1956
#########	E	00018	S-3	#########	#########		TO	06N	08E	11	3	2		07/22/1977	09/28/1977
#########	E	00018	S-4	#########	#########		TO	06N	08E	11	4	4			07/31/1974
#########	E	00018	S-5	#########	#########		TO	06N	08E	10	4	3	3	03/25/1981	03/26/1981
#########	E	00019		#########	#########		TO	05N	08E	21	4	1	1	04/01/1955	04/30/1955
#########	E	00019	REPAIR	#########	#########		TO	05N	08E	21	4			04/01/1955	04/01/1955
#########	E	00020		#########	#########		TO	07N	08E	09	4	3	1		01/01/1948
#########	E	00020	S	#########	#########		TO	07N	08E	09	4	2		06/20/1964	07/03/1964
#########	E	00021		#########	#########		TO	07N	08E	20	3	3	4		12/31/1947
#########	E	00021	A	#########	#########		TO	07N	08E	29	1	2	1	09/15/1987	09/17/1987
#########	E	00021	B	#########	#########		TO	07N	08E	29	1	4	2	01/18/1993	01/28/1993
#########	E	00021	EXPLORE1	#########	#########		TO	07N	08E	29	1			03/23/1966	04/06/1966
#########	E	00021	EXPLORE2	#########	#########		TO	07N	08E	29	2			02/10/1966	03/20/1966
#########	E	00021	S	#########	#########		TO	07N	08E	29	4	1	4		12/31/1948
#########	E	00022		#########	#########		TO	07N	09E	32	2	1	1	12/31/1949	12/31/1949
#########	E	00022	S	#########	#########		TO	07N	09E	32	2	1	1	03/20/1950	03/20/1950
#########	E	00023	POD1	#########	#########		TO	05N	08E	24	3	1	1		
#########	E	00023	POD2	#########	#########		TO	05N	08E	24	3	1	3		
#########	E	00025		#########	#########		ED	07N	08E	26	1	2	1		12/31/1947
#########	E	00025	S	#########	#########		ED	07N	08E	26	1	2	1	12/31/1950	12/31/1950
#########	E	00025	S-3	#########	#########		TO	07N	08E	24	1			10/15/1951	12/15/1951
#########	E	00025	S-4	#########	#########		TO	07N	08E	24				05/03/1965	05/22/1965
#########	E	00025	S2	#########	#########		TO	07N	08E	26	1	2			04/01/1957
#########	E	00026		#########	#########		TO	08N	08E	28	3	1	1	05/10/1950	05/24/1950
#########	E	00026	S	#########	#########		TO	08N	08E	33	1	1		05/10/1950	05/24/1950
#########	E	00026	S-2	#########	#########		TO	08N	08E	28	4	1	3		12/31/1953
#########	E	00027		#########	#########		TO	08N	09E	17	3	1	1		
#########	E	00028		#########	#########		TO	05N	08E	18	4	2	1		12/31/1945
#########	E	00029		#########	#########		TO	08N	09E	20	3	1	1		
#########	E	00030		#########	#########		TO	08N	09E	20	4	1	1		
#########	E	00031		#########	#########		TO	06N	08E	32	2	1	2		01/01/1947
#########	E	00034		#########	#########		TO	04N	08E	14	2	3	3	03/16/1950	03/24/1950
#########	E	00035		#########	#########		TO	06N	08E	33	1	3	3	01/05/1950	01/28/1950
#########	E	00036		#########	#########		TO	07N	09E	30	2	1	2	08/03/1978	08/14/1978
#########	E	00036	S	#########	#########		TO	07N	09E	30	2	2	2		
#########	E	00037		#########	#########		TO	09N	08E	13	2	2			06/15/1950
#########	E	00039		#########	#########		TO	05N	08E	05	3	4			01/01/1947
#########	E	00039	REPAIR	#########	#########		TO	05N	08E	34				02/01/1966	04/01/1966
#########	E	00040		#########	#########		TO	05N	08E	09	4	1	3	04/13/1948	05/14/1948
#########	E	00040	A	#########	#########		TO	05N	08E	09	3				
#########	E	00040	A ENL	#########	#########		TO	05N	08E	09	3				
#########	E	00041		#########	#########		TO	05N	08E	04	4	3	3	07/12/1949	08/12/1949
#########	E	00042		#########	#########		TO	05N	08E	06	4	1	4	03/20/1965	03/30/1965
#########	E	00042	REPAIR	#########	#########		TO	05N	08E	06	4	1	4	03/20/1965	03/30/1965
#########	E	00043		#########	#########		TO	05N	08E	07	4	1	3	01/01/1947	01/01/1947
#########	E	00043	ENLGD &-S	#########	#########		TO	05N	08E	07	4	4	1	01/12/1950	01/19/1950
#########	E	00044		#########	#########		TO	06N	08E	32	1	1	3	08/16/1949	08/16/1949
#########	E	00045		#########	#########		TO	07N	09E	30	4	1		03/01/1948	04/01/1948
#########	E	00045	-S	#########	#########		TO	07N	09E	30	4	1		03/11/1950	04/07/1950
#########	E	00046		#########	#########		SF	10N	08E	31	4	2	1		
#########	E	00046	REPAIR	#########	#########		SF	10N	08E	31	4	2	1	03/03/1979	03/13/1979
#########	E	00047		#########	#########		TO	09N	08E	35	2	1	4		12/31/1947
#########	E	00047	S	#########	#########		TO	09N	08E	35	2	1	1		
#########	E	00049		#########	#########		TO	08N	08E	34	1	1	1	08/01/1949	10/10/1979

#########	E	00050		#########	#########		TO	08N	09E	30	1	1	1		04/01/1948
#########	E	00050	-S-10	#########	#########		TO	08N	09E	19	3	2			10/01/1979
#########	E	00050	-S-11	#########	#########		TO	08N	09E	18	4			08/01/1980	09/01/1980
#########	E	00050	-S-8	#########	#########		TO	08N	09E	19	2	4	2	08/01/1978	08/27/1978
#########	E	00050	-S-9	#########	#########		TO	08N	09E	22				06/16/1978	06/01/1978
#########	E	00050	S	#########	#########		TO	08N	09E	30	1	2		02/27/1950	03/26/1950
#########	E	00050	S-2	#########	#########		TO	08N	09E	30	1	3	1	02/12/1966	03/12/1966
#########	E	00050	S-3	#########	#########		TO	08N	09E	30	2	1	2		
#########	E	00050	S-4	#########	#########		TO	08N	09E	18	3	1	1	12/30/1994	01/21/1995
#########	E	00050	S-7	#########	#########		TO	08N	09E	30	1	2	2	11/25/1994	12/21/1994
#########	E	00052		#########	#########		TO	06N	08E	32	4	3	3		01/01/1948
#########	E	00053		#########	#########		TO	07N	08E	01	4				12/31/1940
#########	E	00053	E	#########	#########		TO	07N	08E	01	4			10/10/1990	10/10/1990
#########	E	00053	S	#########	#########		TO	07N	08E	01	4	2	1	02/10/1957	03/10/1957
#########	E	00054		#########	#########		TO	07N	09E	05	1	1	1	03/29/1950	04/20/1950
#########	E	00054	-S2	#########	#########		TO	07N	09E	05				09/10/1961	10/07/1961
#########	E	00054	-S3	#########	#########		TO	07N	09E	05	2	1	2	04/14/1983	04/19/1983
#########	E	00054	S	#########	#########		TO	07N	09E	05	2	1	2		
#########	E	00054	S-10	#########	#########		TO	07N	09E	05	4	4	1		
#########	E	00054	S-2	#########	#########		TO	07N	09E	05	2	1	4		
#########	E	00054	S-3	#########	#########		TO	07N	09E	05	1	2			
#########	E	00054	S-4	#########	#########		TO	07N	09E	05	3	1	1		
#########	E	00054	S-5	#########	#########		TO	07N	09E	05	4	1	2	05/25/1960	09/05/1960
#########	E	00054	S-6	#########	#########		TO	07N	09E	05	3	2	3	03/13/1967	03/20/1967
#########	E	00054	S-7	#########	#########		TO	07N	09E	06	2	1	1	02/04/1970	04/06/1970
#########	E	00054	S-8	#########	#########		TO	07N	09E	06	2	4	3		
#########	E	00054	S-9	#########	#########		TO	07N	09E	05	2	2	1		
#########	E	00055		#########	#########		TO	08N	09E	29	3	1	1	02/28/1950	03/12/1950
#########	E	00055	-A	#########	#########		TO	08N	09E	31	1	3		09/03/1975	02/23/1976
#########	E	00055	-AA	#########	#########		TO	08N	09E	31	1	3	1	03/18/1986	03/19/1986
#########	E	00055	-C-A	#########	#########		TO	08N	09E	31				08/24/1990	08/25/1990
#########	E	00055	-S	#########	#########		TO	08N	09E	32	1	1	2	06/07/1952	07/07/1952
#########	E	00055	CA	#########	#########		TO	08N	09E	31					
#########	E	00055	CB	#########	#########		TO	08N	09E	31					
#########	E	00055	E-57E-58-S	#########	#########		TO	08N	09E	31	1	1		06/20/1950	06/25/1950
#########	E	00055	RPR	#########	#########		TO	08N	09E	29	3	1	1	02/25/1997	02/28/1997
#########	E	00055	S	#########	#########		TO	08N	09E	32	1	2	2	06/07/1952	07/07/1952
#########	E	00055	S-3	#########	#########		TO	08N	09E	31	2	4	1		04/01/1974
#########	E	00055	S-4	#########	#########		TO	08N	09E	30	4	1		05/27/1975	07/14/1975
#########	E	00055	S-6	#########	#########		TO	08N	09E	31	2	1		05/04/1983	05/12/1983
#########	E	00056		#########	#########		TO	08N	09E	32	1	1	2	03/02/1950	04/12/1950
#########	E	00056	-A-2-ENLGC	#########	#########		TO	08N	09E	32	1	3	3	08/17/1977	08/19/1977
#########	E	00057		#########	#########		TO	08N	09E	30	4	1	1	02/24/1950	03/01/1950
#########	E	00058		#########	#########		TO	08N	09E	30	3	1	1	09/08/1960	10/03/1960
#########	E	00059		#########	#########		TO	04N	08E	13	3	3	3	12/18/1949	01/01/1950
#########	E	00060		#########	#########		TO	04N	08E	13	4	1	2	11/27/1949	12/07/1949
#########	E	00061		#########	#########		TO	04N	08E	13	2	3	3	12/08/1949	12/17/1949
#########	E	00062		#########	#########		TO	04N	08E	13	1	3	3		02/01/1949
#########	E	00062	EXPL	#########	#########		TO	04N	08E	11	4				
#########	E	00063		#########	#########		TO	04N	08E	24	1	3	3		03/01/1949
#########	E	00065		#########	#########		TO	07N	08E	04	1	2	1	02/01/1950	03/01/1950
#########	E	00065	EXPL-1	#########	#########		TO	07N	08E	04	2				
#########	E	00065	EXPL-2	#########	#########		TO	07N	08E	04	2				
#########	E	00065	S	#########	#########		TO	07N	08E	04	2				
#########	E	00066		#########	#########		TO	07N	08E	12	4	1	1		05/01/1950
#########	E	00067	POD1	#########	#########		TO	07N	08E	35	3	2			
#########	E	00069		#########	#########		SF	11N	09E	31	2			03/15/1950	04/04/1950
#########	E	00069	-COMB-S	#########	#########		SF	10N	09E	05	3			02/01/1966	03/01/1966
#########	E	00069	A	#########	#########		SF	10N	09E	06				11/08/1973	11/10/1973
#########	E	00069	B	#########	#########		SF	10N	09E	07	1				
#########	E	00070		#########	#########		SF	10N	09E	19	4	1	3		03/01/1951
#########	E	00070	-S	#########	#########		SF	10N	09E	19	2	3	2	02/05/1952	03/23/1952
#########	E	00071		#########	#########		TO	05N	08E	17	2	1	2		01/01/1946
#########	E	00071	S	#########	#########		TO	05N	08E	17	2	1	2		
#########	E	00072		#########	#########		TO	05N	08E	17	3	2			12/31/1939
#########	E	00073		#########	#########		TO	05N	08E	17	3	1	1		01/01/1946
#########	E	00073	S	#########	#########		TO	05N	08E	17	3			12/19/1974	01/05/1975
#########	E	00073	S-REPAR	#########	#########		TO	05N	08E	17	3			05/26/1982	06/02/1982
#########	E	00074		#########	#########		TO	09N	08E	27	4	3		02/28/1950	03/27/1950
#########	E	00075		#########	#########		TO	07N	09E	18	2	1	1	04/09/1950	05/16/1950
#########	E	00076		#########	#########		TO	06N	07E	16	3	1			01/01/1948
#########	E	00076	REPAR	#########	#########		TO	06N	07E	16	3	1	1	06/12/1989	06/14/1989
#########	E	00077	POD1	#########	#########		TO	09N	08E	24					
#########	E	00079		#########	#########		TO	07N	08E	23	3	1			01/01/1932

#########	E	02336	POD1	#########	#########		TO	10N	07E	04				04/10/1976	04/16/1976
#########	E	02337	POD1	#########	#########		TO	07N	08E	15				09/22/1975	09/25/1975
#########	E	02338		#########	#########		TO	08N	08E	11	3	1	3	01/01/1975	01/01/1975
#########	E	02338	POD1	#########	#########		TO	08N	08E	11	3	1			
#########	E	02339	POD1	#########	#########		TO	07N	08E	02				09/02/1975	09/11/1975
#########	E	02341		#########	#########		TO	06N	05E	13				09/30/1975	10/01/1975
#########	E	02341	POD1	#########	#########		TO	06N	05E	13				09/30/1975	10/01/1975
#########	E	02342	POD1	#########	#########		TO	09N	07E	18	2			10/16/1975	10/18/1975
#########	E	02343	POD1	#########	#########		TO	09N	08E	23	1			10/02/1975	10/03/1975
#########	E	02344	EXPL 1	#########	#########		TO	08N	09E	20	4	4	3		
#########	E	02344	EXPL2	#########	#########		TO	08N	09E	20	4	4	4		
#########	E	02344	POD1	#########	#########		TO	08N	09E	20	4	4	3		
#########	E	02344	POD2	#########	#########		TO	08N	09E	20	4	4	4		
#########	E	02345	POD1	#########	#########		TO	08N	09E	29	1	3	2		
#########	E	02346	POD1	#########	#########		SF	11N	10E	35	3	2			
#########	E	02350	POD1	#########	#########		TO	06N	06E	20	1	3		10/23/1975	10/23/1975
#########	E	02352	POD1	#########	#########		TO	06N	08E	09	1				
#########	E	02354	POD1	#########	#########		BE	09N	06E	27	4	4		10/20/1975	10/28/1975
#########	E	02354	POD2	#########	#########		BE	09N	06E	27	3	3	3	06/14/1996	06/15/1996
#########	E	02356	POD1	#########	#########		TO	06N	06E	31	4	3	3		
#########	E	02356	POD2	#########	#########		TO	06N	06E	31	4	1	4		
#########	E	02357	POD1	#########	#########		TO	08N	09E	18	2				
#########	E	02358	POD1	#########	#########		SF	11N	07E	23	2				
#########	E	02359	POD1	#########	#########		SF	11N	07E	23	2				
#########	E	02360	POD1	#########	#########		TO	06N	05E	01	2			10/31/1975	11/02/1975
#########	E	02362	POD1	#########	#########		SF	11N	07E	16	4	1	3	11/20/1975	11/24/1975
#########	E	02364	POD1	#########	#########		TO	06N	08E	04	1				
#########	E	02365		#########	#########		SF	10N	08E	21	2			07/03/1980	07/22/1980
#########	E	02367		#########	#########		TO	04N	07E	27	2	1	1	11/01/1970	11/25/1970
#########	E	02370	POD1	#########	#########		TO	06N	08E	14	2			11/25/1975	11/25/1975
#########	E	02370	POD2	#########	#########		TO	06N	08E	14	2	3	3	06/19/1996	06/19/1996
#########	E	02371	POD1	#########	#########		SF	11N	07E	23	2			09/18/1976	09/21/1976
#########	E	02378	POD1	#########	#########		SF	10N	09E	31	4	1	2	12/22/1975	12/22/1975
#########	E	02379	POD1	#########	#########		TO	09N	07E	31					
#########	E	02380	POD1	#########	#########		TO	08N	08E	33	4	4			
#########	E	02382		#########	#########		TO	05N	09E	31	3	3	3	04/30/1976	05/03/1976
#########	E	02382	-EXPLORE	#########	#########		TO	05N	09E	31	3	3	3	01/06/1976	01/08/1976
#########	E	02382	S	#########	#########		TO	05N	09E	31	4	4	4	04/30/1976	04/30/1976
#########	E	02383	POD1	#########	#########		SF	11N	07E	35	2	4			
#########	E	02384	POD1	#########	#########		BE	09N	06E	23	3				
#########	E	02386	POD1	#########	#########		TO	07N	08E	08	2	1	4	01/17/1976	01/19/1976
#########	E	02388	POD1	#########	#########		TO	10N	08E	11	3	3		01/17/1976	01/19/1976
#########	E	02389	POD1	#########	#########		TO	09N	07E	01	1	4	4	02/10/1976	02/12/1976
#########	E	02390	POD1	#########	#########		TO	08N	08E	35	2	1	3	04/13/1976	04/14/1976
#########	E	02391	POD1	#########	#########		SF	11N	07E	23	2				
#########	E	02392	POD1	#########	#########		TO	09N	08E	07	4			01/31/1976	02/03/1976
#########	E	02393	POD1	#########	#########		BE	09N	06E	36	1	3	4		18971231
#########	E	02394	POD1	#########	#########		BE	09N	06E	36	1	1	4		
#########	E	02395	POD1	#########	#########		BE	09N	06E	36	1	4	1		
#########	E	02396		#########	#########		BE	09N	06E	36	1	4	4		
#########	E	02397		#########	#########		TO	05N	08E	24	3			02/28/1976	03/31/1976
#########	E	02398	POD1	#########	#########		TO	05N	08E	23	2	2		03/30/1976	03/30/1976
#########	E	02400	POD1	#########	#########		BE	09N	06E	25	3	3	4		
#########	E	02400	POD2	#########	#########		BE	09N	06E	25	3	4	3		
#########	E	02400	POD3	#########	#########		BE	09N	06E	25	3	3	4	06/09/1980	06/24/1980
#########	E	02401	POD1	#########	#########		SF	10N	08E	01	4	4			
#########	E	02401	POD2	#########	#########		SF	10N	08E	01	4	4		08/29/1986	08/29/1986
#########	E	02402	POD1	#########	#########		SF	11N	07E	35	2	4		07/14/1981	07/15/1981
#########	E	02403		#########	#########		SF	11N	07E	35	2	3	3	01/01/1975	
#########	E	02404	POD1	#########	#########		SF	06N	08E	17	2			03/10/1976	03/13/1976
#########	E	02405		#########	#########		TO	07N	08E	34	2				
#########	E	02405	POD2	#########	#########		TO	07N	08E	34	2				
#########	E	02405	POD3	#########	#########		TO	07N	08E	34	2				
#########	E	02406	POD1	#########	#########		TO	07N	08E	01	2	1			
#########	E	02406	POD2	#########	#########		TO	07N	09E	01	2	1		08/04/1977	08/06/1977
#########	E	02408	POD1	#########	#########		TO	05N	08E	23	2			02/24/1976	03/18/1976
#########	E	02408	POD2	#########	#########		TO	05N	08E	23	2			11/11/1976	11/11/1976
#########	E	02408	POD3	#########	#########		TO	05N	08E	23	4				
#########	E	02409	POD1	#########	#########		BE	09N	06E	36	2			03/03/1976	03/05/1976
#########	E	02410	POD1	#########	#########		TO	07N	08E	23	3	3	2	03/20/1976	04/25/1976
#########	E	02411	POD1	#########	#########		SF	10N	07E	03	3	3	3	03/11/1976	03/16/1976
#########	E	02412		#########	#########		TO	07N	08E	14				03/14/1976	03/14/1976
#########	E	02414	POD1	#########	#########		TO	05N	07E	04	3				
#########	E	02415	POD1	#########	#########		BE	09N	06E	34	2			03/23/1976	03/25/1976

#########	E	02416	POD1	#########	#########		TO	06N	08E	10	2	4				
#########	E	02417	PO1	#########	#########		TO	05N	08E	06	4	1	4			
#########	E	02418	POD1	#########	#########		TO	05N	06E	05					06/05/1976	06/08/1976
#########	E	02419		#########	#########		SF	11N	07E	28	3	3	2			
#########	E	02419	-S	#########	#########		SF	11N	07E	28	3	4	2		06/16/1989	07/05/1989
#########	E	02419	-S2	#########	#########		SF	11N	07E	28	3	2	2		11/03/1977	04/12/1978
#########	E	02419	-S2-TEST	#########	#########		SF	11N	07E	28	3	2	2		01/06/1977	01/07/1977
#########	E	02419	S-2	#########	#########		SF	11N	07E	28	3	2	2		11/03/1977	04/12/1978
#########	E	02419	S-3	#########	#########		SF	11N	07E	28	3	1	2			
#########	E	02420	POD1	#########	#########		TO	07N	08E	22	3				03/29/1976	04/02/1976
#########	E	02422	POD1	#########	#########		TO	06N	07E	25	3	2	2			
#########	E	02423	PO1	#########	#########		SF	10N	08E	01	4	2	2		04/10/1976	04/12/1976
#########	E	02425	POD1	#########	#########		TO	07N	08E	22	4				04/15/1976	04/20/1976
#########	E	02426	POD1	#########	#########		TO	07N	08E	21	4	2				
#########	E	02427	POD1	#########	#########		TO	07N	09E	06	1	1	1		04/10/1976	04/11/1976
#########	E	02427	POD2	#########	#########		TO	07N	09E	06	1	3	1		10/28/2004	10/29/2004
#########	E	02429	POD1	#########	#########		TO	08N	08E	12	4	2	4		04/08/1976	04/13/1976
#########	E	02430	POD1	#########	#########		TO	05N	08E	19					04/15/1976	04/17/1976
#########	E	02431	POD1	#########	#########		TO	06N	08E	01	3	3				
#########	E	02432	POD1	#########	#########		TO	09N	07E	02	2	2			04/16/1976	04/17/1976
#########	E	02434	POD1	#########	#########		TO	05N	07E	15	4					
#########	E	02434	POD2	#########	#########		TO	05N	07E	15	4					
#########	E	02437	POD1	#########	#########		SF	10N	08E	21	1	3			10/22/1976	10/23/1976
#########	E	02438	EXP	#########	#########		TO	08N	08E	28	4	4	2			
#########	E	02440	POD1	#########	#########	MANZANO	TO								05/04/1976	05/04/1976
#########	E	02441	POD1	#########	#########		SF	11N	07E	16	4				07/01/1976	07/02/1976
#########	E	02442	POD1	#########	#########	E1/2 E1/2 O	TO	08N	09E	29	2	2				
#########	E	02443	POD1	#########	#########		TO	07N	08E	14						
#########	E	02444	POD1	#########	#########		TO	09N	09E	19	1				06/23/1976	06/26/1976
#########	E	02445	POD1	#########	#########		TO	10N	10E	07	4	4			06/05/1976	06/11/1976
#########	E	02446		#########	#########		TO	09N	10E	01	4	4				
#########	E	02446	POD1	#########	#########		TO	09N	10E	19	4	4				
#########	E	02447	POD1	#########	#########		TO	06N	08E	03	2	3	1			
#########	E	02448	POD1	#########	#########		TO	06N	09E	08	2	4			08/02/1976	09/09/1976
#########	E	02450	POD1	#########	#########		TO	08N	06E	09	2	2			06/14/1976	06/16/1976
#########	E	02452	POD1	#########	#########		SF	10N	09E	17	2	4			06/02/1976	06/03/1976
#########	E	02453	POD1	#########	#########		TO	07N	06E	23					06/23/1976	06/24/1976
#########	E	02454	POD1	#########	#########		TO	09N	06E	28						
#########	E	02455	POD1	#########	#########		TO	06N	08E	31	4	4			06/05/1976	06/11/1976
#########	E	02456	POD1	#########	#########		TO	07N	09E	08					06/10/1976	06/12/1976
#########	E	02457	POD1	#########	#########		TO	06N	08E	34	4				06/22/1976	06/25/1976
#########	E	02458	POD1	#########	#########		TO	08N	09E	17	2	1				
#########	E	02459	POD1	#########	#########		TO	09N	09E	19					07/07/1976	07/08/1976
#########	E	02460	POD1	#########	#########		BE	10N	07E	24	2	1	2		06/14/1976	06/15/1976
#########	E	02462	POD1	#########	#########		TO	08N	09E	17	2	4			06/17/1976	06/18/1976
#########	E	02463	POD1	#########	#########		BE	09N	06E	22	1	1				
#########	E	02464	POD1	#########	#########		BE	09N	06E	36	4	1	3			
#########	E	02468		#########	#########		TO	07N	09E	08	1	1	1		04/03/1978	04/07/1978
#########	E	02468		#########	#########		SF	10N	08E	34	4	2	1		06/06/1976	06/08/1976
#########	E	02469	POD1	#########	#########		TO	09N	08E	10	3	4			07/06/1976	07/06/1976
#########	E	02470	POD1	#########	#########	NON GRAN	SF	10N	08E	01	4	2	2		04/04/1977	04/04/1977
#########	E	02472	POD1	#########	#########		BE	09N	06E	35					07/15/1976	07/16/1976
#########	E	02473		#########	#########		TO	06N	10E	28	2	2				
#########	E	02474	POD1	#########	#########		SF	10N	08E	12	2	3	3		07/05/1976	07/06/1976
#########	E	02474	POD2	#########	#########		SF	10N	08E	12	2	3	3		06/12/2000	06/12/2000
#########	E	02475	POD1	#########	#########		SF	11N	07E	22	2	2	2		08/10/1976	09/15/1976
#########	E	02476	POD1	#########	#########		TO	07N	08E	08	3	3	2			
#########	E	02478	POD1	#########	#########		TO	07N	09E	05	2	1			12/31/1976	12/31/1976
#########	E	02482	POD1	#########	#########		TO	07N	08E	35					07/01/1976	07/01/1976
#########	E	02483	POD1	#########	#########		BE	09N	06E	33	2	2				
#########	E	02484	POD1	#########	#########		BE	09N	06E	33	2	2			08/10/1976	08/11/1976
#########	E	02486	POD1	#########	#########		BE	10N	07E	35	4				07/19/1976	07/21/1976
#########	E	02487	POD1	#########	#########	EAST 1/2 O	BE	09N	06E	02	2				07/19/1976	07/22/1976
#########	E	02488	POD1	#########	#########	WEST 1/2 C	TO	09N	08E	08					07/19/1976	07/19/1976
#########	E	02489	POD1	#########	#########		TO	09N	08E	17					07/20/1976	07/20/1976
#########	E	02490	POD1	#########	#########		TO	09N	09E	05					12/12/1996	12/12/1996
#########	E	02490	RPR	#########	#########		TO	09N	09E	05	1	1			12/12/1996	12/12/1996
#########	E	02491	POD1	#########	#########	WEST 1/2 C	TO	09N	09E	08					07/21/1976	07/23/1976
#########	E	02492	POD1	#########	#########		SF	12N	08E	35	3	4			08/10/1976	03/10/1977
#########	E	02493	POD1	#########	#########		BE	09N	06E	33					08/18/1976	08/20/1976
#########	E	02494		#########	#########		TO	09N	08E	09	4	4				
#########	E	02495	POD1	#########	#########		SF	10N	07E	06					07/30/1976	08/02/1976
#########	E	02496	POD1	#########	#########		SF	10N	07E	06					08/03/1976	08/07/1976
#########	E	02498		#########	#########		TO	06N	08E	14	2	4			07/25/1977	08/10/1977

#########	E	02499		#########	#########		TO	06N	08E	14	4	3		09/02/1977	10/03/1977
#########	E	02500	POD2	#########	#########		TO	09N	09E	17	1	2	3	09/06/1998	09/06/1998
#########	E	02501	POD1	#########	#########		BE	09N	06E	22					
#########	E	02505	POD1	#########	#########		TO	09N	09E	13	4	4		08/12/1976	08/17/1976
#########	E	02507	POD1	#########	#########		TO	07N	09E	08	1	1	1		
#########	E	02508	POD2	#########	#########		BE	08N	06E	10	2	2	4	11/27/1984	11/29/1984
#########	E	02510	POD1	#########	#########		SF	11N	07E	04	4	3			
#########	E	02511		#########	#########		TO	07N	09E	07	4	1	3	02/18/1978	03/28/1978
#########	E	02511	S	#########	#########		TO	07N	09E	07	3	3		03/08/1982	03/24/1982
#########	E	02512	POD1	#########	#########		BE	09N	06E	35				05/14/1977	07/07/1977
#########	E	02513	S	#########	#########		TO	08N	08E	01	1	3		02/01/1994	03/05/1994
#########	E	02514	POD1	#########	#########		SF	11N	09E	04	3	1		09/14/1976	10/05/1976
#########	E	02517	POD1	#########	#########		TO	06N	08E	34					
#########	E	02518		#########	#########		SF	10N	07E	25	2	1	1		02/14/1981
#########	E	02519	POD1	#########	#########		TO	06N	09E	29	2	1			
#########	E	02520		#########	#########		TO	08N	09E	32	4	2			
#########	E	02520	POD1	#########	#########		TO	08N	09E	32	4	2			
#########	E	02521	POD1	#########	#########		SF	10N	07E	17				10/07/1976	10/15/1976
#########	E	02522		#########	#########		SF	10N	09E	14	1	2		10/09/1973	10/12/1976
#########	E	02522	POD1	#########	#########		SF	10N	09E	14	1	2		10/09/1976	10/12/1976
#########	E	02523	POD1	#########	#########		TO	07N	08E	01				10/05/1976	10/05/1976
#########	E	02524		#########	#########		TO	07N	09E	35	3			04/01/1977	04/28/1977
#########	E	02524	EXP	#########	#########		TO	07N	09E	35	4			04/01/1977	04/28/1977
#########	E	02525	POD1	#########	#########		BE	09N	06E	35				11/09/1976	11/11/1976
#########	E	02526	POD1	#########	#########		BE	09N	06E	24	4			11/22/1976	11/30/1976
#########	E	02527	POD1	#########	#########		BE	09N	06E	33				11/04/1976	11/06/1976
#########	E	02528	POD1	#########	#########		BE	09N	06E	24				12/01/1976	12/09/1976
#########	E	02530	POD1	#########	#########		BE	09N	06E	10	2	1		11/12/1976	11/18/1976
#########	E	02532	POD1	#########	#########		TO	07N	08E	22					
#########	E	02533	POD1	#########	#########		TO	07N	07E	01				10/27/1976	10/29/1976
#########	E	02534	POD1	#########	#########		TO	07N	07E	21				01/19/1977	02/07/1977
#########	E	02535	POD1	#########	#########		TO	05N	08E	24	3	3		12/06/1976	12/07/1976
#########	E	02536	POD1	#########	#########		BE	09N	06E	10	2	2	4	12/27/1976	12/29/1976
#########	E	02537	POD1	#########	#########		SF	10N	07E	12	4	3		12/09/1976	12/14/1976
#########	E	02538	POD1	#########	#########		TO	05N	06E	36	1				
#########	E	02538	POD2	#########	#########		TO	05N	06E	36	2	1	2		
#########	E	02538	POD3	#########	#########		TO	05N	06E	36	2	1	2	03/14/1997	03/14/1997
#########	E	02541	POD1	#########	#########		SF	10N	10E	19				03/05/1977	03/09/1977
#########	E	02541	POD2	#########	#########		SF	10N	10E	19	3	2	4	10/04/1996	10/06/1996
#########	E	02542	EXP1	#########	#########		TO	05N	09E	18	1	1		12/01/1976	12/02/1976
#########	E	02542	EXP2	#########	#########		TO	05N	09E	18	1	4			
#########	E	02542	EXP3	#########	#########		TO	05N	09E	18	1	2		12/02/1976	12/06/1976
#########	E	02542	POD1	#########	#########		TO	05N	09E	18	1	1		12/01/1976	12/02/1976
#########	E	02542	POD2	#########	#########		TO	05N	09E	18	1	2		12/02/1976	12/06/1976
#########	E	02543	POD1	#########	#########		TO	09N	08E	06					
#########	E	02544	POD1	#########	#########		SF	10N	07E	21	4			12/06/1976	12/09/1976
#########	E	02545	POD1	#########	#########		TO	07N	08E	16				12/10/1976	12/21/1976
#########	E	02545	POD2	#########	#########		TO	07N	08E	16				06/22/1982	06/23/1982
#########	E	02546	EXP	#########	#########		TO	07N	08E	16	1	1	3		
#########	E	02546	POD1	#########	#########		TO	07N	08E	16	1	1	3		
#########	E	02547	POD1	#########	#########		SF	11N	07E	35	2	4		12/05/1976	12/07/1976
#########	E	02548	POD1	#########	#########		TO	07N	10E	19	1	1			
#########	E	02552		#########	#########		TO	07N	08E	22	2	4	2	02/15/1979	10/15/1979
#########	E	02553	POD1	#########	#########		TO	07N	08E	01	1	3	3		
#########	E	02554		#########	#########		TO	03N	11E	31					
#########	E	02554	POD1	#########	#########		TO	03N	11E	31					
#########	E	02555	POD1	#########	#########		TO	07N	07E	16					
#########	E	02556	POD1	#########	#########		TO	07N	07E	16	3	3	3	03/28/1977	04/01/1977
#########	E	02558		#########	#########		SF	12N	09E	35	3			08/10/1976	03/01/1977
#########	E	02559	POD1	#########	#########		BE	09N	06E	02	3	4		03/01/1977	03/05/1977
#########	E	02560	POD1	#########	#########		BE	09N	06E	35	1	4			
#########	E	02561	-A	#########	#########		TO	07N	08E	24	2	1		04/22/1981	04/23/1981
#########	E	02562	POD1	#########	#########		BE	09N	06E	34				02/24/1977	02/28/1977
#########	E	02564	POD1	#########	#########		BE	09N	06E	28	3	3	3	03/14/1977	03/16/1977
#########	E	02565	POD1	#########	#########		SF	10N	08E	03				06/03/1977	06/29/1977
#########	E	02565	POD2	#########	#########		SF	10N	08E	03				04/25/1977	06/13/1977
#########	E	02565	POD3	#########	#########		SF	10N	08E	03				06/16/1977	07/11/1977
#########	E	02567	EXPL2	#########	#########		TO	08N	09E	20	4	4	4	09/18/1977	09/18/1977
#########	E	02567	EXPL3	#########	#########		TO	08N	09E	20	4	4			
#########	E	02567	POD1	#########	#########		TO	08N	09E	20	4	4	3		
#########	E	02567	POD2	#########	#########		TO	08N	09E	20	4	4	4	09/18/1977	09/18/1977
#########	E	02567	POD3	#########	#########		TO	08N	09E	20					
#########	E	02568	POD1	#########	#########		TO	08N	09E	31					
#########	E	02569	POD1	#########	#########		TO	07N	07E	13	4				

########	E	02570	POD1	########	########		SF	10N	08E	24	2	1	1		
########	E	02571	POD1	########	########		SF	10N	08E	24	2	1	2		
########	E	02572	POD1	########	########		SF	10N	08E	24	2	2	1		
########	E	02573	POD1	########	########		TO	07N	07E	20					
########	E	02574	POD1	########	########		TO	05N	07E	04	3				
########	E	02576	POD1	########	########		TO	07N	09E	07	4	3	3	08/02/1977	08/04/1977
########	E	02578	POD1	########	########		TO	05N	08E	35	4			04/05/1977	04/05/1977
########	E	02579	POD1	########	########		BE	09N	06E	36	2			05/20/1977	05/21/1977
########	E	02580	POD1	########	########		TO	09N	06E	28				02/14/1977	02/23/1977
########	E	02581	POD1	########	########		TO	09N	09E	04	3	4	1		
########	E	02581	POD2	########	########		TO	09N	09E	04	3	4	1	07/12/1999	07/12/1999
########	E	02582	POD1	########	########		TO	07N	08E	07					
########	E	02584	POD1	########	########		SF	10N	08E	03	1	2		04/16/1977	04/18/1977
########	E	02585		########	########		TO	08N	08E	30	3				
########	E	02586	POD1	########	########		TO	09N	07E	30					
########	E	02589	POD1	########	########		SF	10N	08E	21				05/09/1977	05/11/1977
########	E	02590	POD1	########	########		BE	08N	06E	03	4			06/01/1977	06/03/1977
########	E	02591	POD1	########	########		BE	09N	06E	27	3	3	3	05/31/1977	05/31/1977
########	E	02592		########	########		TO	08N	09E	28	1			03/10/1982	03/27/1982
########	E	02592	S	########	########		VA	08N	09E	28	1	1	2		
########	E	02593	POD1	########	########		TO	06N	08E	12					
########	E	02595	POD1	########	########		BE	08N	06E	14	2	4		04/07/1977	04/13/1977
########	E	02599	POD1	########	########		BE	09N	06E	34	3	3	4	05/16/1977	05/16/1977
########	E	02600	POD1	########	########		SF	10N	07E	08	4	4	4		
########	E	02601	POD1	########	########		TO	07N	10E	06				05/16/1977	05/20/1977
########	E	02605	POD1	########	########		BE	09N	06E	36	2				
########	E	02606	POD1	########	########		TO	08N	09E	20	3	1			
########	E	02607	POD1	########	########		TO	09N	08E	02	2				
########	E	02608	POD1	########	########		SF	09N	06E	28	4				
########	E	02609	POD1	########	########		BE	10N	06E	24	3	4		10/15/1979	10/15/1979
########	E	02611	POD1	########	########		SF	10N	08E	21	1	2	4	08/04/1977	08/06/1977
########	E	02612	POD1	########	########		BE	10N	07E	03	2	2	2		
########	E	02613		########	########		SF	10N	07E	33	4	4	2		01/01/1974
########	E	02613	POD1	########	########		BE	11N	07E	33	4	4	2		
########	E	02614	POD1	########	########		SF	10N	09E	14	4			07/17/1978	08/09/1978
########	E	02615	POD1	########	########		TO	11N	07E	16	4	2	4	07/27/1977	07/28/1977
########	E	02616	POD1	########	########		TO	05N	06E	08	2	1		08/22/1977	08/29/1977
########	E	02618	POD1	########	########		TO	07N	08E	02					
########	E	02619	POD1	########	########		TO	07N	08E	02					
########	E	02620	POD1	########	########		TO	09N	06E	34				08/02/1977	08/03/1977
########	E	02621	POD1	########	########		SF	10N	10E	05	2			07/12/1977	07/13/1977
########	E	02622	POD1	########	########		BE	09N	06E	11	2	2	3	12/20/1979	12/24/1979
########	E	02623	POD1	########	########		TO	09N	08E	24	3	3	3	07/16/1977	07/16/1977
########	E	02624	POD1	########	########		TO	09N	08E	24	3	2	2	07/06/1977	07/06/1977
########	E	02625	POD1	########	########		TO	09N	07E	02	3	2		08/08/1977	08/11/1977
########	E	02626	POD1	########	########		TO	07N	07E	16	4	4		10/03/1977	10/05/1977
########	E	02626	POD2	########	########		TO	07N	07E	16	4	4		11/02/1992	11/02/1992
########	E	02627	POD1	########	########		BE	09N	06E	11	2	2		06/09/1984	06/12/1984
########	E	02628	POD1	########	########		SF	10N	08E	08	1			12/13/1977	12/14/1977
########	E	02629	POD1	########	########		TO	09N	08E	02	3			07/12/1977	07/14/1977
########	E	02630	POD1	########	########		BE	09N	06E	25	3	1		07/15/1977	07/15/1977
########	E	02631	POD1	########	########		XX	08N	08E	33	4	4		07/30/1977	08/01/1977
########	E	02631	POD2	########	########		XX	08N	08E	33	2	4		09/16/1977	09/16/1977
########	E	02631	POD3	########	########		XX	08N	08E	33	4	4	2	09/12/1977	09/12/1977
########	E	02631	POD4	########	########		XX	08N	08E	33	4	4	2	09/12/1977	09/12/1977
########	E	02631	POD5	########	########		XX	08N	08E	33	3	2			
########	E	02631	POD6	########	########		XX	08N	08E	33	4	1			
########	E	02633	POD1	########	########		TO	04N	06E	07				12/01/1977	02/16/1978
########	E	02636	POD1	########	########		TO	09N	07E	29	3	1	2	07/25/1977	07/27/1977
########	E	02637	POD1	########	########		TO	04N	06E	17	3	1		02/16/1978	02/28/1978
########	E	02638	POD1	########	########		TO	08N	08E	36	4	4	3	09/23/1977	09/28/1977
########	E	02639	POD1	########	########		TO	05N	08E	21	3	3		08/04/1977	08/20/1977
########	E	02639	POD2	########	########		TO	05N	08E	21	3	3		09/04/1991	09/18/1991
########	E	02639	X	########	########		TO	05N	08E	21	3	3		09/04/1991	09/18/1991
########	E	02641	POD1	########	########		TO	04N	06E	29	4	1		10/20/1977	10/30/1977
########	E	02643		########	########		TO	08N	08E	36				09/28/1977	09/30/1977
########	E	02643	POD1	########	########		TO	08N	08E	36				09/28/1977	09/30/1977
########	E	02645	POD1	########	########		TO	09N	08E	36	1	1		08/10/1977	08/12/1977
########	E	02646	POD1	########	########		TO	06N	07E	33	2	2		08/22/1977	08/22/1977
########	E	02647	POD2	########	########		TO	09N	09E	08	1	4	4		
########	E	02647	POD3	########	########		TO	09N	09E	08	1	4	4	10/23/2001	10/24/2001
########	E	02648	POD1	########	########		SF	10N	07E	35	2	4	2		
########	E	02649	POD1	########	########		TO	05N	08E	17	2				
########	E	02650	POD1	########	########		TO	05N	08E	28	1	3	1	04/24/1981	05/02/1981

#########	E	02651	POD1	#########	#########		SF	10N	07E	35					
#########	E	02652	POD1	#########	#########		TO	09N	08E	35	2	2		11/14/1977	11/16/1977
#########	E	02653	POD1	#########	#########		TO	09N	07E	16	4	4		11/07/1977	11/10/1977
#########	E	02654	POD1	#########	#########		TO	09N	07E	16	4	2		11/03/1977	11/05/1977
#########	E	02655	POD1	#########	#########		BE	09N	06E	35	3				
#########	E	02656	POD1	#########	#########		BE	08N	06E	10				09/15/1977	09/19/1977
#########	E	02658	POD1	#########	#########		BE	09N	06E	35	1			11/17/1977	11/21/1977
#########	E	02659	POD1	#########	#########		TO	09N	09E	10	1	1	1		
#########	E	02660	POD1	#########	#########		SF	10N	09E	12	3			11/29/1977	12/05/1977
#########	E	02661	POD1	#########	#########		SF	10N	09E	31	2	4		10/01/1977	10/01/1977
#########	E	02663	POD1	#########	#########		BE	09N	06E	28	4			09/28/1977	09/29/1977
#########	E	02664	POD1	#########	#########		BE	09N	06E	36	2			12/19/1977	12/26/1977
#########	E	02665		#########	#########		TO	07N	07E	33	4	3		05/31/1979	06/05/1979
#########	E	02667		#########	#########		SF	10N	07E	26	3			04/19/1978	04/21/1978
#########	E	02667	CLW	#########	#########		SF	10N	07E	27	4	4		05/27/1996	06/01/1996
#########	E	02667	POD1	#########	#########		SF	10N	07E	27	4			04/19/1978	04/21/1978
#########	E	02667	POD2	#########	#########		SF	10N	07E	27	4	4		05/27/1996	06/01/1996
#########	E	02668	POD1	#########	#########		SF	11N	07E	23	1	3	1	10/19/1977	06/04/1979
#########	E	02668	POD2	#########	#########		SF	11N	07E	23	1	3	3	02/17/1981	04/07/1981
#########	E	02670	POD1	#########	#########		SF	10N	07E	31	1	4		11/10/1977	11/11/1977
#########	E	02672	POD2	#########	#########		BE	09N	06E	22	1	3			
#########	E	02706	POD1	#########	#########		TO	08N	09E	17				11/16/1977	11/19/1977
#########	E	02706	POD2	#########	#########		TO	08N	09E	17	2	1	4	03/26/2008	03/27/2008
#########	E	02708	POD1	#########	#########		BE	09N	06E	22				11/26/1977	11/29/1977
#########	E	02709	POD1	#########	#########		TO	07N	08E	23				12/04/1977	12/04/1977
#########	E	02710	POD1	#########	#########		BE	08N	06E	10				12/08/1977	12/10/1977
#########	E	02712	POD1	#########	#########		SF	11N	07E	16	4	3	1	12/15/1977	12/16/1977
#########	E	02713	POD1	#########	#########		BE	09N	06E	04	1				
#########	E	02714	POD1	#########	#########		TO	05N	07E	19	3	1	1	01/16/1978	01/19/1978
#########	E	02715		#########	#########		TO	07N	07E	15	1	4			
#########	E	02716	POD1	#########	#########		BE	09N	06E	23				12/14/1977	12/16/1977
#########	E	02719	POD1	#########	#########		SF	11N	07E	16	4	3	2	01/16/1978	01/17/1978
#########	E	02720	POD1	#########	#########		TO	05N	08E	17	3	2	3		
#########	E	02721	POD1	#########	#########		SF	10N	07E	12	1	4	3	04/14/1978	04/18/1978
#########	E	02722	POD1	#########	#########		SF	10N	07E	04	3	3		02/04/1978	02/07/1978
#########	E	02724	POD1	#########	#########		TO	06N	08E	15	4	4		01/25/1978	01/28/1978
#########	E	02725	POD1	#########	#########		TO	07N	08E	04	1	2		02/24/1978	03/18/1978
#########	E	02726	POD1	#########	#########		TO	09N	07E	30	4	2		07/10/1978	07/11/1978
#########	E	02727	POD1	#########	#########		TO	08N	08E	25	1	2		02/28/1978	02/28/1978
#########	E	02728		#########	#########		TO	08N	08E	24	3	4		07/15/1978	07/17/1978
#########	E	02728	CLW	#########	#########		TO	08N	08E	34	3	4		01/03/1994	01/05/1994
#########	E	02728	POD1	#########	#########		TO	08N	08E	24	3	4		07/15/1978	07/17/1978
#########	E	02728	POD2	#########	#########		TO	08N	08E	34	3	4		01/03/1994	01/05/1994
#########	E	02729	POD1	#########	#########		TO	08N	08E	24	3	4			
#########	E	02730	POD1	#########	#########		TO	08N	08E	24	3	3		07/17/1978	07/20/1978
#########	E	02731	POD1	#########	#########		TO	09N	09E	05	1	4		02/16/1978	02/23/1978
#########	E	02732	POD1	#########	#########		TO	05N	09E	18	2	3		03/01/1978	03/20/1978
#########	E	02733	POD1	#########	#########		TO	07N	08E	11				02/18/1978	02/18/1978
#########	E	02733	POD2	#########	#########		TO	07N	08E	11					
#########	E	02734	POD1	#########	#########		BE	09N	06E	25	1	3	2	02/15/1978	02/17/1978
#########	E	02735		#########	#########		TO	09N	08E	28	1	2	2		
#########	E	02736	POD1	#########	#########		TO	09N	07E	02	2	4		07/12/1978	07/12/1978
#########	E	02738	POD1	#########	#########		TO	07N	06E	25				01/24/1978	01/27/1978
#########	E	02739	POD1	#########	#########		TO	10N	07E	27	4	4		03/15/1978	03/19/1978
#########	E	02740	POD2	#########	#########		SF	10N	07E	27	4	4	4	08/18/2000	08/22/2000
#########	E	02741	POD1	#########	#########		TO	09N	09E	32	1	1		03/25/1978	03/27/1978
#########	E	02742	POD1	#########	#########		TO	09N	08E	08				03/12/1978	03/16/1978
#########	E	02743		#########	#########		TO	09N	08E	27	3	3		03/31/1980	04/04/1980
#########	E	02743	S	#########	#########		TO	09N	08E	27	3	3	1	03/11/2004	03/16/2004
#########	E	02744		#########	#########		TO	09N	08E	28	1	1	1	05/30/2005	05/31/2005
#########	E	02745	POD1	#########	#########		TO	09N	08E	30	2	2	2	07/08/1978	07/09/1978
#########	E	02747	POD1	#########	#########	NON-GRAN	SF	10N	08E	12	2	2		07/03/1978	07/04/1978
#########	E	02748	POD1	#########	#########		BE	09N	06E	35	1	4		03/20/1978	03/20/1978
#########	E	02750	POD1	#########	#########		BE	08N	06E	03	4	1		03/24/1978	03/25/1978
#########	E	02752	POD1	#########	#########		SF	10N	07E	09	4			07/08/1978	07/10/1978
#########	E	02753	POD1	#########	#########		BE	09N	06E	28	3	4	2		
#########	E	02754	POD1	#########	#########		SF	10N	07E	12	4	2	4		
#########	E	02755	POD1	#########	#########		SF	10N	07E	09	4	3		07/05/1978	07/07/1978
#########	E	02756	POD1	#########	#########		SF	10N	07E	04	4	3			
#########	E	02758	POD1	#########	#########		TO	07N	08E	14					
#########	E	02759	POD1	#########	#########		BE	08N	06E	09	4	4		05/06/1979	05/09/1979
#########	E	02760	POD1	#########	#########		BE	09N	06E	36	1	4	4	04/08/1978	06/17/1978
#########	E	02761	POD1	#########	#########	CHILILI								04/09/1978	04/13/1978
#########	E	02762	POD1	#########	#########		SF	11N	07E	13	1	3		03/12/1980	03/12/1980

########	E	02763	POD1	########	########		SF	11N	07E	13	1	3			
########	E	02764	POD1	########	########		SF	11N	08E	32	2	2		05/30/1978	05/31/1978
########	E	02764	POD2	########	########	NON GRAN	SF	11N	08E	32	2	2	3		
########	E	02765	POD1	########	########		SF	10N	07E	04	3	4			
########	E	02765	POD2	########	########		SF	10N	07E	04	4	3	4		
########	E	02766	POD1	########	########		BE	09N	06E	34	1	1	2		
########	E	02767		########	########		BE	09N	06E	22				04/12/1978	04/13/1978
########	E	02768	POD1	########	########		SF	10N	08E	21	1			06/20/1978	08/05/1978
########	E	02770	POD1	########	########		TO	09N	09E	09	2	1			
########	E	02771	POD1	########	########		TO	07N	09E	08				05/02/1978	05/03/1978
########	E	02772	POD1	########	########		SF	10N	07E	20	1			05/20/1978	05/23/1978
########	E	02774	POD1	########	########		SF	10N	07E	08	4	3	1		
########	E	02776	POD2	########	########		BE	09N	06E	03	4	4		05/03/1978	06/02/1978
########	E	02777	POD1	########	########		TO	04N	05E	12	1	2			
########	E	02778	POD1	########	########		TO	07N	09E	08				06/01/1978	06/01/1978
########	E	02780	POD1	########	########		SF	10N	07E	12	2	4	4	05/19/1981	05/20/1981
########	E	02781	POD1	########	########		SF	10N	07E	12	2	1	3	05/15/1981	05/18/1981
########	E	02781	POD2	########	########		SF	10N	07E	12	2	1	3	07/10/1998	07/10/1998
########	E	02782	POD1	########	########		SF	11N	07E	27	4				
########	E	02783	POD1	########	########		BE	09N	06E	35	4	1		10/12/1978	10/24/1978
########	E	02784	POD1	########	########		TO	07N	09E	08	3				
########	E	02785	POD1	########	########		TO	07N	09E	08	3				
########	E	02786	POD1	########	########		TO	07N	09E	08	3				
########	E	02787	POD1	########	########		TO	07N	09E	08	3				
########	E	02789	POD1	########	########		TO	09N	08E	34				05/19/1978	05/23/1978
########	E	02790	POD1	########	########		TO	09N	09E	17	1	4	3	05/24/1978	05/25/1978
########	E	02790	POD2	########	########		TO	09N	09E	17	1	4	3	07/13/2000	07/13/2000
########	E	02791	POD1	########	########		SF	11N	07E	35	2	2	2	03/03/1983	03/05/1983
########	E	02792	POD1	########	########		TO	06N	07E	02	1	3	3	06/05/1978	06/19/1978
########	E	02793	POD1	########	########		TO	09N	08E	05	3			06/06/1978	06/07/1978
########	E	02794	POD1	########	########		SF	10N	07E	02	4	1		09/24/1980	09/25/1980
########	E	02794	POD2	########	########		SF	10N	07E	02	4	4		11/05/1993	11/06/1993
########	E	02795	POD1	########	########		TO	05N	07E	27	4	2		06/07/1978	06/09/1978
########	E	02796	POD1	########	########		TO	09N	07E	02				08/02/1978	08/04/1978
########	E	02797	POD1	########	########		TO	08N	09E	18	2			06/14/1978	06/14/1978
########	E	02801	POD1	########	########		SF	11N	07E	16	4	3	3	06/23/1978	06/24/1978
########	E	02802	POD1	########	########		TO	04N	06E	24	2			09/02/1978	09/21/1978
########	E	02802	RPR	########	########		TO	04N	06E	24	2				
########	E	02803	POD1	########	########		XX	06N	08E	13	1	3			
########	E	02804	POD1	########	########		TO	05N	07E	30	3	3			
########	E	02805	POD1	########	########		TO	09N	08E	34	2	2	2	07/06/1978	07/06/1978
########	E	02806	POD1	########	########		BE	08N	06E	03	2	4	4	09/06/1978	09/07/1978
########	E	02810	POD1	########	########		TO	07N	08E	11				08/09/1978	08/10/1978
########	E	02812	POD1	########	########		TO	09N	09E	19				08/07/1978	08/08/1978
########	E	02812	POD2	########	########		TO	09N	09E	19					
########	E	02813	POD1	########	########		BE	09N	06E	24					
########	E	02814	POD1	########	########		TO	09N	07E	16	2	2		07/28/1978	07/31/1978
########	E	02815	POD1	########	########		BE	09N	06E	35	3	3	2		
########	E	02815	POD2	########	########		BE	09N	06E	05	3	3	2	11/04/1977	11/05/1977
########	E	02816		########	########		TO	06N	07E	05	3	1	2	12/31/1972	12/31/1972
########	E	02816	S	########	########		TO	06N	07E	05	3	1			
########	E	02818	POD2	########	########		TO	09N	08E	34	1	4	2	06/27/2002	06/29/2002
########	E	02819	POD1	########	########		BE	10N	06E	25	2	3	2	08/02/1978	08/05/1978
########	E	02820	POD1	########	########		BE	09N	06E	22				07/24/1978	07/26/1978
########	E	02822	POD1	########	########		TO	07N	08E	15				07/26/1978	07/28/1978
########	E	02823	POD1	########	########		TO	06N	08E	15	3			08/18/1978	08/21/1978
########	E	02829	POD1	########	########		BE	19N	06E	22				05/15/1978	08/16/1978
########	E	02829	POD2	########	########		BE	09N	06E	22				09/05/1978	09/05/1978
########	E	02830	POD1	########	########		TO	08N	09E	31	3	3	3	08/16/1978	08/19/1978
########	E	02831	POD1	########	########		SF	10N	07E	05	2	4			
########	E	02832	POD1	########	########		TO	07N	08E	12					
########	E	02833	POD1	########	########		TO	09N	08E	32	1	3		08/19/1978	08/19/1978
########	E	02835	POD1	########	########		SF	10N	08E	25	2	3			
########	E	02837	POD1	########	########		TO	08N	08E	13	1	1		08/23/1978	08/27/1978
########	E	02838	POD1	########	########		TO	09N	08E	14	4	2			
########	E	02840	POD1	########	########		SF	11N	07E	29	2	2	1	09/08/1978	09/15/1978
########	E	02841	POD1	########	########		TO	07N	08E	14					
########	E	02842		########	########		SF	10N	07E	12	1	2		10/26/1984	10/28/1984
########	E	02842	POD1	########	########		SF	10N	07E	12	1	2		10/26/1984	10/28/1984
########	E	02842	POD2	########	########		SF	10N	07E	12	1	2			
########	E	02842	X	########	########		SF	10N	07E	12	1	2			
########	E	02843	POD1	########	########		TO	07N	08E	11				08/28/1978	08/31/1978
########	E	02844	POD1	########	########		TO	07N	08E	11					
########	E	02845	POD1	########	########		TO	07N	08E	21	4			11/04/1978	11/06/1978

#########	E	02846	POD1	#########	#########		TO	08N	08E	24	3			10/05/1978	10/06/1978
#########	E	02847	POD1	#########	#########		TO	08N	08E	24	3			10/04/1978	10/05/1978
#########	E	02848	POD1	#########	#########		BE	09N	06E	34	4			10/17/1978	10/18/1978
#########	E	02849	POD1	#########	#########		BE	09N	06E	21	3	3	4	09/02/1978	09/04/1978
#########	E	02850	POD1	#########	#########		TO	09N	07E	31	3	4		09/07/1978	09/07/1978
#########	E	02852	POD1	#########	#########		SF	10N	08E	19	1	1	2	11/03/1978	11/09/1978
#########	E	02853	POD1	#########	#########		TO	07N	06E	36	4			09/11/1978	09/18/1978
#########	E	02853	POD2	#########	#########		TO	07N	06E	36	2	4		09/18/1978	09/19/1978
#########	E	02854	POD1	#########	#########		BE	08N	06E	02	3	4			
#########	E	02855	POD1	#########	#########		TO	08N	08E	33	3	2		01/21/1979	01/21/1979
#########	E	02856	POD1	#########	#########		BE	08N	06E	09	2	4		09/29/1978	10/03/1978
#########	E	02857	POD1	#########	#########		SF	10N	08E	12	2	2		09/20/1978	09/21/1978
#########	E	02859	POD1	#########	#########		TO	09N	08E	34				07/10/1983	07/10/1983
#########	E	02859	POD2	#########	#########		TO	09N	08E	34	1	1	4	11/27/2000	11/27/2000
#########	E	02860	POD1	#########	#########		TO	06N	06E	20	1	3			
#########	E	02862	POD1	#########	#########		TO	06N	06E	19	2			10/10/1978	10/13/1978
#########	E	02863	POD1	#########	#########		TO	09N	09E	32	2	4		09/17/1978	09/17/1978
#########	E	02865	POD1	#########	#########		BE	09N	06E	33	2	4	1	02/19/1979	02/23/1979
#########	E	02866	POD1	#########	#########		BE	09N	06E	35	1			10/17/1978	10/19/1978
#########	E	02867	POD1	#########	#########		BE	09N	06E	34	4	2	1	10/19/1978	10/20/1978
#########	E	02868	POD1	#########	#########		SF	10N	09E	18	4	3		09/18/1978	09/18/1978
#########	E	02869	POD1	#########	#########		SF	10N	09E	18	4	3		09/21/1978	09/21/1978
#########	E	02871	POD1	#########	#########		BE	09N	06E	25	1	3	4	10/25/1978	10/26/1978
#########	E	02873	POD1	#########	#########		SF	10N	07E	07	4	2	1	11/04/1978	11/06/1978
#########	E	02876	POD1	#########	#########		SF	11N	07E	21	1	1			
#########	E	02877	POD1	#########	#########		SF	11N	07E	21	1	1		08/06/1982	08/06/1982
#########	E	02879		#########	#########		SF	10N	07E	35	4	4		11/16/1978	11/17/1978
#########	E	02879	POD1	#########	#########		SF	10N	07E	35	4	4		11/16/1978	11/17/1978
#########	E	02880	POD1	#########	#########		SF	11N	09E	27	4			08/07/1992	08/14/1992
#########	E	02881	POD1	#########	#########		TO	06N	08E	01	4	2			
#########	E	02881	POD2	#########	#########		TO	06N	08E	01	4	2		11/21/1978	12/01/1978
#########	E	02881	POD3	#########	#########		TO	06N	08E	01	4	2		04/14/1992	04/15/1992
#########	E	02881	X-2	#########	#########		TO	06N	08E	01	4	2		04/14/1992	04/15/1992
#########	E	02883	POD1	#########	#########		TO	09N	07E	23	1	1	4	01/26/1979	01/31/1979
#########	E	02884	POD1	#########	#########		SF	10N	07E	35	3	3	4	11/29/1978	11/30/1978
#########	E	02885	POD1	#########	#########		TO	09N	08E	06	3			11/28/1978	11/29/1978
#########	E	02885	POD2	#########	#########		TO	09N	08E	06	1	4	4	03/04/2005	03/07/2005
#########	E	02885	POD3	#########	#########		TO	09N	08E	06	1	4	4	09/20/2006	09/22/2006
#########	E	02886	POD1	#########	#########		SF	11N	07E	22	1	2		03/31/1979	04/02/1979
#########	E	02887	POD1	#########	#########		SF	11N	07E	22	1	2			
#########	E	02888	POD1	#########	#########		TO	07N	06E	33	1	1	3		
#########	E	02889	POD1	#########	#########		TO	06N	08E	12	1	4	2	01/08/1979	01/23/1979
#########	E	02894	POD1	#########	#########		BE	09N	06E	28	3	2	3	12/28/1978	12/29/1978
#########	E	02896	EXPL	#########	#########		SF	10N	07E	04	2	2	1	11/01/1978	03/01/1979
#########	E	02896	POD1	#########	#########		XX	10N	07E	04	2				
#########	E	02897	POD1	#########	#########		XX	11N	07E	28	4	4		12/31/1978	09/30/1979
#########	E	02898	POD1	#########	#########		TO	09N	08E	31					
#########	E	02899	POD1	#########	#########		TO	09N	07E	01	4	4			
#########	E	02904	POD1	#########	#########		TO	09N	09E	05				02/06/1979	02/06/1979
#########	E	02905	POD1	#########	#########		SF	11N	07E	16				02/16/1979	02/16/1979
#########	E	02906	POD1	#########	#########		TO	09N	07E	23	1	2	1		
#########	E	02907	POD1	#########	#########		TO	08N	08E	24	3	4		02/13/1979	02/14/1979
#########	E	02908	POD1	#########	#########		TO	08N	08E	24	3	4		02/28/1979	03/01/1979
#########	E	02909	POD1	#########	#########									02/07/1979	02/07/1979
#########	E	02909	POD2	#########	#########									01/03/2005	01/10/2005
#########	E	02910	POD1	#########	#########		TO	08N	09E	17				02/07/1979	02/09/1979
#########	E	02911	POD1	#########	#########	TORREON								02/09/1979	02/12/1979
#########	E	02912	POD1	#########	#########		TO	08N	09E	29	1	2	3	06/12/2006	06/13/2006
#########	E	02913	POD1	#########	#########		TO	08N	08E	24	3	1		06/19/1979	06/20/1979
#########	E	02918	POD1	#########	#########		BE	09N	06E	22				02/14/1979	02/15/1979
#########	E	02919	POD1	#########	#########	SANTA FE (	SF	10N	07E	20	4	2	2		
#########	E	02920	POD1	#########	#########		BE	08N	06E	11					
#########	E	02921	POD1	#########	#########		TO	08N	08E	24	3	4		02/27/1979	02/28/1979
#########	E	02923	POD1	#########	#########		TO	04N	07E	29				03/27/1979	03/29/1979
#########	E	02924	POD1	#########	#########		SF	10N	07E	12				05/29/1984	05/29/1984
#########	E	02925		#########	#########		TO	08N	08E	21	1	3		05/10/1982	05/17/1982
#########	E	02925	-S	#########	#########		TO	08N	08E	21	1	3		06/28/1983	06/28/1983
#########	E	02925	A-S-2	#########	#########		TO	08N	08E	21	1	3		07/01/1983	07/01/1983
#########	E	02925	D	#########	#########		TO	08N	08E	21	1	3		06/29/1983	06/29/1983
#########	E	02925	E WAS AS3	#########	#########		TO	08N	08E	21	1	4		07/01/1983	07/02/1983
#########	E	02925	S-2	#########	#########		TO	08N	08E	21	1	3		06/29/1983	06/29/1983
#########	E	02925	S-5 (A-S)	#########	#########		TO	08N	08E	21				06/30/1983	06/30/1983
#########	E	02926	POD1	#########	#########		TO	06N	08E	15	2	4	4	03/03/1979	03/03/1979
#########	E	02927	POD1	#########	#########		TO	06N	08E	01	3	3	3	03/05/1979	03/05/1979

#########	E	02929	POD1	#########	#########		TO	05N	07E	15	2	2	1	03/31/1979	04/06/1979
#########	E	02930	POD1	#########	#########		TO	07N	10E	20				03/09/1979	03/11/1979
#########	E	02931	POD1	#########	#########		TO	08N	08E	24	3	4			
#########	E	02932	POD1	#########	#########		TO	05N	08E	22	1				
#########	E	02934	POD1	#########	#########		SF	11N	07E	21	2	2		04/25/1979	05/01/1979
#########	E	02937	POD1	#########	#########		TO	09N	07E	02				03/16/1979	03/19/1979
#########	E	02938	POD1	#########	#########		TO	06N	07E	10					
#########	E	02939	POD1	#########	#########		TO	08N	09E	17					
#########	E	02939	POD2	#########	#########		TO	08N	09E	17	1	1	3	09/27/2005	09/27/2005
#########	E	02940	CLW	#########	#########		TO	08N	09E	07	3	3	3	10/19/1995	10/20/1995
#########	E	02940	POD1	#########	#########		TO	08N	09E	07	3	3	3	10/19/1995	10/20/1995
#########	E	02940	POD2	#########	#########		TO	08N	09E	07	3	3	3	10/19/1995	10/20/1995
#########	E	02942	POD1	#########	#########		SF	10N	07E	17				05/21/1979	05/24/1979
#########	E	02942	POD2	#########	#########		SF	10N	07E	17	4	3	2	07/26/1999	07/28/1999
#########	E	02943	POD1	#########	#########	TOWN OF T	TO							03/21/1979	03/22/1979
#########	E	02943	POD2	#########	#########	TOWN OF TAJIQUE								03/22/1979	03/23/1979
#########	E	02944	POD2	#########	#########		TO	08N	08E	24	3	4		10/16/1997	10/17/1997
#########	E	02945	POD1	#########	#########		TO	08N	08E	24	3	1		09/25/1979	09/27/1979
#########	E	02946	POD1	#########	#########		SF	10N	09E	12	3	3	1	03/23/1979	03/23/1979
#########	E	02947	POD1	#########	#########		SF	11N	07E	16				03/28/1979	04/14/1979
#########	E	02948	POD1	#########	#########		BE	10N	06E	23				03/30/1979	04/01/1979
#########	E	02949	POD1	#########	#########		BE	10N	06E	26	2	2	2	04/02/1979	04/03/1979
#########	E	02950	POD1	#########	#########		BE	10N	06E	26	1	2	2	02/11/1980	02/14/1980
#########	E	02951	POD1	#########	#########		TO	09N	09E	19					
#########	E	02952	POD1	#########	#########		TO	06N	08E	26	2	4			
#########	E	02954	POD1	#########	#########		TO	10N	07E	35	4	3	3	05/07/1979	05/07/1979
#########	E	02956	POD1	#########	#########		BE	09N	06E	21					
#########	E	02957	POD1	#########	#########		TO	07N	07E	33				05/31/1979	06/05/1979
#########	E	02957	POD2	#########	#########		TO	07N	07E	33				06/10/1993	06/24/1993
#########	E	02958	POD1	#########	#########		TO	07N	06E	35	3	3	3		
#########	E	02959	POD1	#########	#########		BE	09N	06E	33					
#########	E	02962		#########	#########		SF	11N	07E	16	2	4	1		
#########	E	02963	POD1	#########	#########		SF	10N	07E	35	4	3	4	05/06/1979	05/06/1979
#########	E	02964	POD1	#########	#########		TO	07N	08E	17				07/15/1979	08/13/1979
#########	E	02966	POD1	#########	#########		TO	09N	07E	29	3	4	3		
#########	E	02967	POD1	#########	#########		TO	09N	07E	29	3	4	2		
#########	E	02968	POD1	#########	#########		TO	09N	07E	31					
#########	E	02970	POD1	#########	#########		TO	10N	07E	12	2	3		08/17/1982	08/18/1982
#########	E	02972	POD1	#########	#########		BE	09N	06E	24				06/15/1981	07/29/1981
#########	E	02972	POD2	#########	#########	NON GRAN	BE	09N	06E	24	3	2	4	09/25/1986	09/29/1986
#########	E	02973	POD1	#########	#########		SF	10N	08E	12	2	1		04/23/1979	04/24/1979
#########	E	02974	POD1	#########	#########		SF	11N	08E	32	2	2	2		
#########	E	02975	POD1	#########	#########		SF	10N	07E	13				05/15/1979	05/16/1979
#########	E	02976	POD1	#########	#########		TO	07N	08E	22				06/25/1979	07/03/1979
#########	E	02977	POD1	#########	#########		SF	10N	08E	13	4	2	4	05/16/1979	05/21/1979
#########	E	02977	POD2	#########	#########		SF	10N	08E	13	4	2	4	03/14/1989	03/30/1989
#########	E	02978	POD1	#########	#########		SF	12N	07E	35	4	3	2	06/14/1979	06/20/1979
#########	E	02980	POD1	#########	#########		TO	10N	07E	35	4	3	3	05/05/1979	05/06/1979
#########	E	02981	POD1	#########	#########		BE	09N	06E	22					
#########	E	02984	POD1	#########	#########		BE	08N	06E	11	1	2	3	05/08/1979	05/08/1979
#########	E	02985		#########	#########		SF	10N	08E	08	1	2		08/15/1979	08/16/1979
#########	E	02994	POD1	#########	#########		BE	09N	06E	35				05/18/1979	05/19/1979
#########	E	02995	POD1	#########	#########		BE	09N	06E	33	1			05/24/1979	05/28/1979
#########	E	02996		#########	#########		TO	07N	08E	14	2	3	3	12/18/1984	01/21/1985
#########	E	02997	POD1	#########	#########		TO	09N	07E	09	1	1	2	04/17/1992	04/21/1992
#########	E	02999	POD1	#########	#########		TO	08N	09E	31				06/24/1979	06/26/1979
#########	E	03000	POD1	#########	#########		SF	10N	09E	31	3			06/07/1979	06/07/1979
#########	E	03001	POD1	#########	#########		BE	10N	06E	24	4	3	3		
#########	E	03002	POD1	#########	#########		SF	10N	07E	17				06/05/1979	06/09/1979
#########	E	03003	POD1	#########	#########		BE	09N	06E	04	1	3			
#########	E	03005	POD1	#########	#########		TO	09N	07E	01					
#########	E	03006		#########	#########		BE	10N	06E	26	1	1	2		
#########	E	03006	POD1	#########	#########		BE	10N	06E	26	1	1	2		
#########	E	03007	POD1	#########	#########		SF	10N	07E	35	1	1		06/14/1979	06/18/1979
#########	E	03011	POD1	#########	#########		SF	10N	06E	35	1	3	3	06/24/1979	06/24/1979
#########	E	03012	POD1	#########	#########		TO	07N	09E	11	3	4		06/20/1979	06/20/1979
#########	E	03013	POD1	#########	#########		TO	06N	08E	26	2	3	3	06/20/1979	06/21/1979
#########	E	03016	POD1	#########	#########		TO	09N	07E	29				08/18/1979	08/20/1979
#########	E	03019		#########	#########		TO	06N	07E	02				10/11/1979	11/05/1979
#########	E	03020	POD1	#########	#########	TOWN OF M	TO	05N	06E	28					
#########	E	03023	POD1	#########	#########		SF	10N	07E	13	3	4	3	07/01/1979	07/31/1979
#########	E	03024	POD1	#########	#########		TO	09N	08E	07	2				
#########	E	03025	POD1	#########	#########		TO	09N	09E	35	4	2		07/09/1979	07/11/1979
#########	E	03026	POD1	#########	#########		TO	09N	08E	21	4	3		07/08/1979	07/09/1979

#########	E	03026	POD2	#########	#########		TO	09N	08E	21	4	3	3	07/02/2002	07/02/2002
#########	E	03027	POD1	#########	#########		TO	07N	09E	08					
#########	E	03027	POD2	#########	#########		TO	07N	09E	08				09/08/1979	09/08/1979
#########	E	03029	POD1	#########	#########		TO	08N	08E	19				07/05/1979	07/05/1979
#########	E	03030		#########	#########		TO	08N	08E	35	2	1			
#########	E	03031	POD1	#########	#########		TO	04N	06E	19	1	2			
#########	E	03033	POD1	#########	#########		TO	06N	08E	13	3			08/26/1979	08/26/1979
#########	E	03034	POD1	#########	#########		TO	06N	08E	13	3			08/25/1979	08/25/1979
#########	E	03035	POD1	#########	#########		TO	06N	08E	13	3				
#########	E	03035	POD2	#########	#########		TO	06N	08E	13	3			08/24/1979	08/24/1979
#########	E	03036	POD1	#########	#########		TO	05N	06E	05	3			07/24/1979	08/02/1979
#########	E	03037	POD1	#########	#########		TO	05N	06E	05	3	1		07/23/1979	07/24/1979
#########	E	03038	POD1	#########	#########		TO	05N	06E	06	1	4		08/05/1979	08/08/1979
#########	E	03039	POD1	#########	#########		SF	11N	07E	11	3	2		08/06/1979	08/09/1979
#########	E	03041		#########	#########		SF	10N	07E	04	2	2	1	11/01/1978	03/01/1979
#########	E	03042	POD1	#########	#########		SF	10N	07E	17	4	1	2	07/31/1979	08/02/1979
#########	E	03042	POD2	#########	#########		SF	10N	07E	17	4	1	2	07/13/1991	07/15/1991
#########	E	03043	POD1	#########	#########		SF	11N	07E	23	3	2		08/17/1979	08/18/1979
#########	E	03043	POD2	#########	#########		SF	11N	07E	23	3	2	4	12/04/2007	12/07/2007
#########	E	03044	POD1	#########	#########		TO	09N	09E	30	1	1	1	09/10/1979	09/21/1979
#########	E	03045	POD1	#########	#########		TO	05N	06E	05	3			08/02/1979	08/05/1979
#########	E	03046	POD1	#########	#########	TOWN OF N	TO							08/17/1979	08/24/1979
#########	E	03047	POD1	#########	#########		SF	11N	09E	27	3	1	3	08/04/1979	08/04/1979
#########	E	03049	POD1	#########	#########		TO	05N	06E	05	2	3		08/10/1979	08/13/1979
#########	E	03050	POD1	#########	#########		TO	06N	06E	32	3	4		08/13/1979	08/14/1979
#########	E	03052	POD1	#########	#########		SF	11N	07E	04	1			08/26/1980	08/28/1980
#########	E	03055	POD1	#########	#########		TO	07N	08E	21	4	3		09/17/1979	09/17/1979
#########	E	03056	POD1	#########	#########		BE	09N	06E	33					
#########	E	03057	POD1	#########	#########		BE	09N	06E	14	1	2	3	08/16/1979	08/22/1979
#########	E	03058	POD1	#########	#########		TO	08N	09E	17	1	1			
#########	E	03060	POD1	#########	#########		TO	09N	10E	19	1	3	1	09/13/1979	09/15/1979
#########	E	03062	POD1	#########	#########		BE	09N	06E	24				08/29/1979	08/29/1979
#########	E	03063	POD1	#########	#########		TO	07N	09E	08					
#########	E	03065	POD1	#########	#########		TO							09/28/2004	09/28/2004
#########	E	03069	POD1	#########	#########		SF	11N	07E	09	4	4	3	09/25/1979	09/26/1979
#########	E	03071	POD1	#########	#########		TO	07N	08E	17				09/21/1982	09/28/1982
#########	E	03072	POD1	#########	#########		TO	08N	08E	17	2	1	3		
#########	E	03075		#########	#########		BE	09N	06E	03	2	4			
#########	E	03076	POD1	#########	#########		TO	09N	09E	15	3	1	1	09/06/1979	09/09/1979
#########	E	03078	POD1	#########	#########		BE	09N	06E	34				09/05/1979	09/05/1979
#########	E	03079	POD1	#########	#########		BE	09N	06E	34				09/03/1979	09/04/1979
#########	E	03080	POD1	#########	#########		TO	07N	08E	14					
#########	E	03081	POD1	#########	#########		TO	05N	06E	23	2	4	4	09/02/1981	09/18/1981
#########	E	03082		#########	#########		BE	09N	06E	35	1	3		04/02/1977	04/02/1977
#########	E	03083	POD1	#########	#########		BE	09N	06E	34	1	1		10/11/1979	10/12/1979
#########	E	03085		#########	#########		TO	08N	09E	20	3	1	2	10/22/1982	11/05/1982
#########	E	03085	S	#########	#########		TO	08N	09E	20	3	1		09/15/1983	11/15/1983
#########	E	03086	POD1	#########	#########		TO	08N	08E	24	3	4	4	11/12/2001	11/13/2001
#########	E	03088	POD1	#########	#########		TO	08N	09E	20	3	1		09/21/1979	09/24/1979
#########	E	03088	POD2	#########	#########		TO	08N	09E	20	3	1		09/27/1996	09/28/1996
#########	E	03089	POD1	#########	#########		BE	09N	06E	22	1	1	1	10/06/1979	10/09/1979
#########	E	03090		#########	#########		TO	07N	08E	23	1	3	2	02/21/1968	02/23/1968
#########	E	03091	POD1	#########	#########		SF	10N	07E	17				10/10/1979	10/13/1979
#########	E	03092	POD1	#########	#########		TO	08N	08E	24	3	4		09/29/1979	10/01/1979
#########	E	03093	POD1	#########	#########		TO	09N	09E	19				10/06/1979	10/07/1979
#########	E	03094	POD1	#########	#########	NON GRAN	TO	08N	08E	24				04/28/2004	04/29/2004
#########	E	03095		#########	#########		BE	09N	06E	22				10/06/1979	10/08/1979
#########	E	03100	POD1	#########	#########		TO	05N	07E	14	1			10/15/1979	10/18/1979
#########	E	03101	POD1	#########	#########		BE	09N	06E	23	4	4	4	10/16/1979	10/16/1979
#########	E	03102	POD1	#########	#########		TO	05N	08E	05	1				
#########	E	03103		#########	#########		SF	10N	07E	31	2	1			
#########	E	03103	POD1	#########	#########		SF	10N	07E	31	2	1			
#########	E	03105	POD1	#########	#########		SF	11N	07E	23	3	1		10/23/1979	10/24/1979
#########	E	03107	POD1	#########	#########		TO	06N	10E	02	3	3	3	10/23/1979	10/26/1979
#########	E	03108	POD1	#########	#########		TO	07N	10E	31	4	3	3	10/29/1979	11/05/1979
#########	E	03111	POD1	#########	#########		TO	04N	11E	25	1				
#########	E	03112	POD1	#########	#########		TO	04N	11E	24	4			11/14/1979	11/15/1979
#########	E	03113	POD1	#########	#########		TO	03N	11E	17	1			11/12/1979	11/14/1979
#########	E	03114	POD1	#########	#########		TO	09N	09E	04				10/26/1979	10/26/1979
#########	E	03115	EXP	#########	#########		TO	08N	08E	33					
#########	E	03115	POD1	#########	#########		TO	08N	08E	33	2	3	2		
#########	E	03116	POD1	#########	#########		SF	10N	07E	35				10/30/1979	10/31/1979
#########	E	03118	POD1	#########	#########		TO	08N	08E	03	2	2		11/24/1979	11/24/1979
#########	E	03120	POD1	#########	#########		SF	10N	07E	26	3	4		02/20/1980	02/22/1980

#########	E	03121	POD1	#########	#########		BE	09N	06E	24				11/19/1979	11/20/1979
#########	E	03121	POD2	#########	#########		BE	09N	06E	24					
#########	E	03122	POD1	#########	#########		TO	08N	08E	03	2	2		11/23/1979	11/23/1979
#########	E	03123	POD1	#########	#########		SF	11N	07E	21	3	3		11/18/1979	11/19/1979
#########	E	03125	-S	#########	#########		TO	09N	08E	30	4	4		07/14/1987	08/17/1987
#########	E	03126	POD1	#########	#########		TO	08N	08E	03				11/27/1979	11/27/1979
#########	E	03127	POD1	#########	#########		TO	10N	07E	31	2	2			
#########	E	03128	POD1	#########	#########		BE	08N	06E	10				12/15/1979	12/19/1979
#########	E	03129	-S-11	#########	#########		TO	07N	09E	27	2			07/01/1980	07/08/1980
#########	E	03129	S-17	#########	#########		TO	07N	09E	36	4			07/16/1980	07/30/1980
#########	E	03129	S-4	#########	#########		TO	07N	09E	23	2			07/10/1980	07/11/1980
#########	E	03129	S-9	#########	#########		TO	07N	09E	25	3			07/14/1980	08/01/1980
#########	E	03130	S-15	#########	#########		TO	06N	09E	08	3	3		06/07/1980	06/11/1980
#########	E	03130	S-5	#########	#########		TO	06N	09E	05	3			05/30/1980	05/31/1980
#########	E	03130	S-7	#########	#########		TO	06N	08E	06	1			06/02/1980	06/06/1980
#########	E	03131	S-2	#########	#########		TO	07N	09E	21	3			06/18/1980	06/19/1980
#########	E	03131	S-7	#########	#########		TO	07N	09E	28	4			06/11/1980	06/17/1980
#########	E	03133		#########	#########		TO	07N	09E	16	2			06/20/1980	06/29/1980
#########	E	03133	S-4	#########	#########		TO	07N	09E	04	2			06/30/1980	07/01/1980
#########	E	03134	S	#########	#########		TO	06N	10E	07	3			07/17/1980	07/25/1980
#########	E	03136		#########	#########		TO	07N	08E	15	3	4	2	12/04/1980	12/13/1980
#########	E	03137	POD1	#########	#########	TRACT #16,	TO	08N	08E	24					
#########	E	03138	POD1	#########	#########		TO	07N	09E	34	4	3		01/03/1980	01/08/1980
#########	E	03139	POD1	#########	#########		TO	06N	08E	15	4	3		12/28/1979	12/28/1979
#########	E	03140	POD1	#########	#########		SF	10N	07E	12	4	1	1	12/31/1947	12/31/1952
#########	E	03141	POD1	#########	#########		SF	10N	07E	13	3	1	1	02/01/1980	02/04/1980
#########	E	03143	POD1	#########	#########		SF	11N	07E	23	1	1		01/10/1980	01/11/1980
#########	E	03145	POD1	#########	#########		SF	10N	07E	19	4			03/31/1980	04/02/1980
#########	E	03147	POD1	#########	#########		TO	09N	07E	02	2			03/10/1980	03/12/1980
#########	E	03148	POD1	#########	#########		TO	09N	09E	15	3	4	4	01/17/1981	01/17/1981
#########	E	03148	POD2	#########	#########	NON-GRAN	TO	09N	09E	15	3	4	4	10/31/2006	11/04/2006
#########	E	03149	POD1	#########	#########		SF	10N	07E	27	3	3	1	01/18/1980	01/23/1980
#########	E	03150	POD1	#########	#########		TO	07N	09E	10	4	1		01/23/1980	01/24/1980
#########	E	03152	EXP	#########	#########		SF	11N	07E	32	2	1		02/11/1980	02/16/1980
#########	E	03152	POD1	#########	#########		SF	11N	07E	32	2	1		02/11/1980	02/16/1980
#########	E	03153	POD1	#########	#########		TO	07N	07E	15	2	2		01/31/1980	02/05/1980
#########	E	03154	POD1	#########	#########		BE	09N	06E	35	1	3	1	02/26/1980	02/27/1980
#########	E	03156	POD1	#########	#########		TO	07N	09E	09	3	2		02/17/1980	02/18/1980
#########	E	03157	POD1	#########	#########		SF	10N	09E	31	4	3		02/28/1980	02/28/1980
#########	E	03157	POD2	#########	#########		SF	10N	09E	31	3	4	4	04/25/2006	04/26/2006
#########	E	03158	POD1	#########	#########		TO	07N	08E	03	3	1			
#########	E	03160		#########	#########		TO	07N	08E	32	1	3	4		
#########	E	03162	POD1	#########	#########		SF	10N	07E	31	2	3		03/03/1980	03/06/1980
#########	E	03163	POD1	#########	#########		TO	08N	08E	12	3	3		08/18/1982	08/22/1982
#########	E	03163	POD2	#########	#########		TO	08N	08E	12	3			08/18/1982	08/22/1982
#########	E	03164	POD1	#########	#########		TO	08N	09E	03	4	1		03/15/1980	03/15/1980
#########	E	03165	POD1	#########	#########		TO	09N	08E	17	4				
#########	E	03167	POD1	#########	#########		TO	09N	08E	28	1	3			
#########	E	03168	EXP	#########	#########		BE	09N	06E	36				03/03/1980	03/04/1980
#########	E	03168	POD1	#########	#########		BE	09N	06E	36				03/03/1980	03/04/1980
#########	E	03169	POD1	#########	#########		SF	11N	07E	16	4	2	4	03/05/1980	03/06/1980
#########	E	03171	POD2	#########	#########		TO	08N	09E	18	2	1	3	08/27/2002	08/27/2002
#########	E	03173		#########	#########		TO	09N	09E	30	4	4	1	02/05/1981	02/05/1981
#########	E	03173	-S	#########	#########		TO	09N	09E	30	4	4		02/06/1981	02/06/1981
#########	E	03173	S	#########	#########		TO	09N	09E	30	4	4		02/05/1981	02/05/1981
#########	E	03174	POD1	#########	#########		SF	11N	07E	16	4	2	4	03/07/1980	03/11/1980
#########	E	03175	POD1	#########	#########		BE	09N	06E	28	2	1	3		
#########	E	03176	POD1	#########	#########	CHILILI	BE							03/08/1980	03/13/1980
#########	E	03177	POD1	#########	#########		TO	07N	08E	15				03/13/1980	03/21/1980
#########	E	03178	POD1	#########	#########		TO	05N	06E	10	3	2	1	07/03/1984	07/03/1984
#########	E	03179		#########	#########		TO	08N	09E	17	1	2	2	03/13/1980	03/14/1980
#########	E	03179	POD1	#########	#########		TO	08N	09E	17	1	2	2	03/13/1980	03/14/1980
#########	E	03179	POD2	#########	#########		TO	08N	09E	17	1	2	2		
#########	E	03180	POD2	#########	#########		BE	08N	09E	04	2	4	1	04/12/1995	04/13/1995
#########	E	03183	POD1	#########	#########		TO	09N	08E	05				03/18/1980	03/20/1980
#########	E	03183	POD2	#########	#########		TO	09N	08E	05				07/24/1982	07/26/1982
#########	E	03184	POD1	#########	#########		SF	11N	09E	28	4	2		04/01/1980	04/08/1980
#########	E	03185	POD1	#########	#########		BE	09N	06E	02				03/31/1980	04/03/1980
#########	E	03187	POD1	#########	#########		TO	07N	08E	14	2	1		10/10/1982	10/10/1982
#########	E	03188		#########	#########		TO	07N	08E	14	2	1	2	03/05/1984	03/19/1984
#########	E	03189	POD1	#########	#########		TO	07N	08E	14					
#########	E	03190	POD1	#########	#########		BE	10N	06E	27	4	4	4	04/06/1980	04/06/1980
#########	E	03191	POD1	#########	#########		TO	05N	08E	16	4	1		04/10/1980	04/11/1980
#########	E	03192		#########	#########		TO	08N	08E	21	1	2		06/13/1984	06/14/1984

########	E	03193	POD1	########	########		TO	09N	07E	30	1	1	1	04/21/1980	04/22/1980
########	E	03194	EXP	########	########		SF	11N	07E	29	1	3	3		
########	E	03194	POD1	########	########		SF	11N	07E	29	1	3	3		
########	E	03195	POD1	########	########		TO	07N	08E	01	3	4	2	04/09/1980	04/10/1980
########	E	03198	POD1	########	########		SF	11N	07E	23				04/17/1980	04/20/1980
########	E	03200	POD1	########	########		TO	07N	08E	29	2	3	1		
########	E	03201	POD1	########	########		TO	07N	08E	29	2	3	1		
########	E	03202	POD1	########	########		TO	07N	08E	29	2	3	3		
########	E	03203	POD1	########	########		TO	07N	08E	29	2	3	3		
########	E	03204	POD1	########	########		TO	05N	07E	07				04/28/1980	06/05/1980
########	E	03205	POD1	########	########		SF	10N	07E	35	2	3	4	04/20/1980	04/20/1980
########	E	03208	POD1	########	########		BE	09N	06E	21					
########	E	03210	POD1	########	########		TO	09N	07E	29	3	3	1	04/29/1980	04/29/1980
########	E	03211	POD1	########	########		TO	07N	06E	25				05/06/1980	05/08/1980
########	E	03212	POD1	########	########		SF	10N	07E	31	2				
########	E	03213		########	########		TO	06N	08E	14	2			10/01/1984	10/02/1984
########	E	03214	POD1	########	########		SF	10N	09E	17	4				
########	E	03215	POD1	########	########	TOWN OF T	TO							05/30/1980	06/04/1980
########	E	03215	POD2	########	########	TOWN OF T	TO							06/13/1980	06/13/1980
########	E	03216	POD1	########	########		TO	07N	09E	08				05/14/1981	05/14/1981
########	E	03218	POD1	########	########		BE	09N	06E	33	2	4		05/14/1980	05/16/1980
########	E	03219	POD1	########	########		SF	10N	09E	18	4	4		05/13/1980	05/14/1980
########	E	03220	POD1	########	########		TO	09N	07E	31				08/22/1980	08/25/1980
########	E	03221	POD1	########	########		TO	06N	08E	26	2	2	2		
########	E	03222	-A	########	########		TO	06N	08E	26	2	1	2	08/16/1982	08/16/1982
########	E	03223	POD1	########	########		TO	06N	06E	32	1	4	3	07/14/1980	07/21/1980
########	E	03224	POD1	########	########		BE	08N	06E	10				05/18/1980	05/19/1980
########	E	03225	POD1	########	########		BE	09N	06E	33				05/17/1980	05/17/1980
########	E	03226	POD1	########	########		BE	09N	06E	33	2	4	1	05/19/1980	05/19/1980
########	E	03229	POD1	########	########		TO	09N	08E	26	4	4	4		
########	E	03229	POD2	########	########		TO	09N	08E	26	4	4	4	07/24/1990	07/30/1990
########	E	03230	EXP	########	########		SF	11N	07E	33	4	3			
########	E	03230	POD1	########	########		SF	11N	07E	33	4	3			
########	E	03231	POD1	########	########		TO	07N	08E	15					
########	E	03231	POD2	########	########		TO	07N	08E	15				05/22/1980	05/22/1980
########	E	03232	POD1	########	########		SF	11N	07E	14	3	3	4	05/20/1980	05/21/1980
########	E	03233	POD1	########	########		BE	09N	06E	27	1			05/20/1980	05/20/1980
########	E	03233	POD2	########	########		BE	09N	06E	27	3	3	3	11/12/2002	11/14/2002
########	E	03234	POD1	########	########		BE	09N	06E	33	2	2	4	05/23/1980	05/23/1980
########	E	03237	POD1	########	########		TO	08N	08E	17	2			02/01/1981	05/09/1981
########	E	03238		########	########		SF	10N	08E	33	1	4		09/01/1980	09/02/1980
########	E	03238	POD1	########	########		SF	10N	08E	33	4	1		09/01/1980	09/02/1980
########	E	03238	POD2	########	########		SF	10N	08E	33	4	1		12/15/1987	12/16/1987
########	E	03239	POD1	########	########		TO	07N	08E	14				06/07/1980	06/14/1980
########	E	03240	POD1	########	########		BE	09N	06E	33	4	1	3	05/17/1980	05/18/1980
########	E	03241	POD1	########	########		TO	09N	09E	17				06/14/1980	06/14/1980
########	E	03242	POD1	########	########	MANZANO I	TO	05N	06E	31					
########	E	03244	POD1	########	########		TO	07N	08E	24	2	1			
########	E	03246	POD1	########	########		BE	09N	06E	26	1	4		06/09/1980	06/09/1980
########	E	03247	POD1	########	########		BE	09N	06E	26	1	3	3	06/10/1980	06/10/1980
########	E	03248	POD1	########	########		SF	11N	07E	23	3			05/29/1984	05/31/1984
########	E	03249	POD1	########	########		SF	10N	08E	35	3	3	1	06/20/1980	07/08/1980
########	E	03250	POD1	########	########		BE	10N	06E	24	1	3		06/16/1980	06/18/1980
########	E	03252	POD1	########	########		BE	09N	06E	33	4	2		06/23/1980	06/24/1980
########	E	03253	POD1	########	########		BE	09N	06E	33	4	2		06/20/1980	06/23/1980
########	E	03254		########	########		BE	08N	06E	11	2	2	2	06/19/1980	12/31/1971
########	E	03254	S	########	########		BE	08N	06E	11	2	2	2	06/19/1980	06/19/1980
########	E	03255	POD1	########	########	N SAC OF N	BE	09N	06E	36	2	2	2		
########	E	03256	POD1	########	########		TO	08N	08E	24	3			06/19/1980	06/21/1980
########	E	03257	POD1	########	########		TO	09N	08E	32	1	2			
########	E	03260	POD1	########	########		SF	10N	07E	23	3	4	3		
########	E	03261	POD1	########	########		SF	10N	07E	23	3	4	2		
########	E	03262	POD1	########	########		BE	08N	06E	03	4	2	2		
########	E	03262	POD2	########	########		BE	08N	06E	03	4	2	2		
########	E	03263	POD1	########	########		BE	09N	06E	01	1				
########	E	03264	POD1	########	########		TO	06N	08E	10	1			07/02/1980	07/02/1980
########	E	03265	POD1	########	########		TO	06N	08E	11				07/03/1980	07/03/1980
########	E	03266	POD2	########	########									10/13/2003	10/13/2003
########	E	03269	POD1	########	########		TO	06N	08E	26	2	2	2	12/22/1980	12/22/1980
########	E	03269	POD2	########	########		TO	06N	08E	26	2	2	1		
########	E	03270	POD1	########	########		TO	09N	09E	19	2			07/21/1980	07/21/1980
########	E	03271	POD1	########	########		TO	09N	09E	19	2				
########	E	03272	POD1	########	########		BE	09N	06E	26	3	1	1	07/16/1980	07/16/1980
########	E	03273	POD1	########	########	TORREON I	TO	06N	06E	21				07/15/1980	07/15/1980

########	E	03274	POD1	########	########		BE	09N	06E	35	1	1	2			
########	E	03275	POD1	########	########		TO	09N	09E	30					07/22/1980	07/24/1980
########	E	03277	POD1	########	########		TO	04N	07E	14	3				07/23/1980	08/03/1980
########	E	03278	POD1	########	########		TO	04N	07E	14	3					
########	E	03280	POD1	########	########		SF	10N	07E	35	2	4	4			
########	E	03280	POD2	########	########		SF	10N	07E	35	2	4	4			
########	E	03282	POD1	########	########		TO	07N	08E	01	2	3			06/23/1980	06/25/1980
########	E	03283	POD1	########	########		TO	06N	08E	32	2	4				
########	E	03283	POD2	########	########		TO	06N	08E	32	2	4			07/21/1980	07/31/1980
########	E	03284	POD1	########	########		TO	08N	08E	36					08/29/1980	08/29/1980
########	E	03285	POD1	########	########		TO	06N	08E	23	2	1			08/10/1980	08/10/1980
########	E	03286	POD1	########	########		TO	06N	06E	32	2				07/30/1980	09/01/1980
########	E	03288		########	########		TO	07N	08E	23					07/23/1980	07/25/1980
########	E	03289	POD1	########	########		BE	09N	06E	33	3	2	2		07/31/1980	07/31/1980
########	E	03290	POD1	########	########		SF	10N	07E	35	3	4			08/13/1980	08/15/1980
########	E	03291	POD1	########	########		TO	09N	09E	30					07/31/1980	08/02/1980
########	E	03291	POD2	########	########		TO	09N	09E	30					05/01/1986	05/01/1986
########	E	03292	POD1	########	########		TO	09N	09E	30	1	1	1		08/07/1980	08/09/1980
########	E	03293	POD1	########	########		SF	10N	08E	32	4	3			08/26/1980	08/26/1980
########	E	03295	POD1	########	########		SF	10N	07E	27	3	1			08/08/1980	08/12/1980
########	E	03297	POD1	########	########		TO	05N	06E	07	1				08/27/1980	09/23/1980
########	E	03298	POD1	########	########		TO	04N	06E	19	1	4			08/17/1980	08/18/1980
########	E	03299	POD1	########	########		SF	10N	08E	33	4	1				
########	E	03300	POD1	########	########		BE	09N	06E	35	1				08/21/1980	08/22/1980
########	E	03301	POD1	########	########		TO	05N	05E	05						
########	E	03302	POD1	########	########		TO	05N	08E	17	3	2			08/20/1980	08/20/1980
########	E	03304	POD1	########	########		BE	08N	06E	03	4	2	2		09/04/1980	09/09/1980
########	E	03305	POD1	########	########		TO	08N	09E	17	2	4			08/30/1980	08/30/1980
########	E	03306	POD1	########	########		SF	10N	07E	31	2	3			09/03/1980	09/03/1980
########	E	03307	POD1	########	########		TO	06N	08E	11					09/02/1980	09/02/1980
########	E	03309	POD1	########	########		BE	09N	06E	11	4				09/05/1980	09/05/1980
########	E	03310	CLW	########	########		TO	06N	08E	16	1	2	2		05/22/1992	05/22/1992
########	E	03310	POD1	########	########		TO	06N	08E	15	1	2	3		09/16/1980	10/02/1980
########	E	03310	POD2	########	########		TO	06N	08E	15	1	2	2		05/22/1992	05/22/1992
########	E	03312	POD1	########	########		TO	08N	09E	20	3	2			09/10/1980	09/18/1980
########	E	03314	POD1	########	########		BE	09N	06E	33	3	2	2		09/13/1980	09/13/1980
########	E	03315	POD1	########	########		TO	07N	08E	12	4	3			09/10/1980	09/10/1980
########	E	03317	POD1	########	########		TO	08N	09E	18						
########	E	03318	POD1	########	########		SF	11N	09E	27	4				09/13/1980	09/16/1980
########	E	03319	POD1	########	########	TOWN OF	TO								09/17/1980	09/17/1980
########	E	03320	POD1	########	########		SF	10N	08E	12	2	1			09/20/1980	09/20/1980
########	E	03321	POD1	########	########		BE	09N	06E	34	3	1	2		09/24/1980	09/27/1980
########	E	03323	(POD1	########	########		BE	10N	06E	26	1	1	2		10/29/1980	10/30/1980
########	E	03324	POD1	########	########		TO	09N	09E	19	4	1	3		04/10/1981	04/10/1981
########	E	03325	POD1	########	########		TO	07N	08E	01	4				06/17/1981	06/24/1981
########	E	03326	POD1	########	########		TO	08N	08E	24	3				09/19/1980	09/21/1980
########	E	03330	-S-6	########	########		TO	06N	08E	07	2				01/15/1989	05/08/1989
########	E	03331		########	########		TO	06N	08E	17	3	3				
########	E	03332	POD1	########	########		TO	09N	07E	15	4	4			10/05/1980	10/06/1980
########	E	03332	POD2	########	########		TO	09N	07E	15	1	3			08/28/1993	08/31/1993
########	E	03334	POD1	########	########		TO	06N	06E	32	2				01/30/2003	02/05/2003
########	E	03335	POD1	########	########		TO	07N	08E	01	4				10/08/1980	10/10/1980
########	E	03336	POD1	########	########		SF	11N	08E	32	1	2			10/19/1980	
########	E	03337	POD1	########	########		BE	10N	06E	25	4	4	3			
########	E	03340	POD1	########	########		BE	09N	06E	25	3	1			10/24/1980	10/24/1980
########	E	03341	POD1	########	########		BE	10N	06E	26						
########	E	03342	POD1	########	########		BE	10N	06E	26					11/07/1980	11/07/1980
########	E	03343	POD1	########	########		BE	10N	06E	26					11/05/1980	11/05/1980
########	E	03344	POD1	########	########		BE	10N	06E	26	3				11/06/1980	11/06/1980
########	E	03345	POD1	########	########		BE	10N	06E	26	3				11/10/1980	11/10/1980
########	E	03347	POD1	########	########		TO	07N	08E	11					10/27/1980	10/27/1980
########	E	03348	POD1	########	########		TO	05N	06E	08	3	2			11/10/1980	11/28/1980
########	E	03350	POD1	########	########		BE	09N	06E	21	3	4	3		08/10/1982	08/13/1982
########	E	03351	POD1	########	########		TO	09N	08E	13	3	2	4		02/23/1981	02/23/1981
########	E	03352	POD1	########	########		TO	06N	08E	09	3				10/15/1980	10/15/1980
########	E	03353	POD1	########	########		TO	07N	08E	12					10/31/1980	11/06/1980
########	E	03355	POD1	########	########		BE	09N	06E	22	3	2	1		11/04/1980	11/06/1980
########	E	03356	POD1	########	########		SF	10N	07E	35	4	1			11/16/1980	11/16/1980
########	E	03357	POD1	########	########		TO	09N	08E	02	3	1				
########	E	03358	POD1	########	########		TO	09N	08E	32	1	2			12/18/1980	12/18/1980
########	E	03360		########	########		TO	07N	08E	13	3	1	1			
########	E	03361		########	########		SF	10N	08E	32	4	4	4		06/23/1981	06/23/1981
########	E	03361	-S	########	########		SF	10N	08E	32	4	4	4		06/24/1981	06/24/1981
########	E	03362	POD1	########	########		TO	06N	10E	04	4				12/08/1980	12/09/1980

#########	E	03365	POD1	#########	#########		SF	11N	08E	15	2			12/02/1980	12/03/1980
#########	E	03367	POD1	#########	#########		BE	09N	06E	36				12/10/1980	12/11/1980
#########	E	03367	POD2	#########	#########		BE	09N	06E	36	1	3	2	05/21/1996	05/22/1996
#########	E	03367	POD3	#########	#########		BE	09N	06E	36	1	3	2	05/20/1996	05/20/1996
#########	E	03368	POD1	#########	#########		TO	06N	10E	05	2			12/10/1980	06/10/1981
#########	E	03369	POD1	#########	#########		TO	09N	09E	02					
#########	E	03370	POD1	#########	#########		TO	09N	09E	02					
#########	E	03370	POD2	#########	#########		TO	08N	08E	02				08/07/1984	08/14/1984
#########	E	03371	POD1	#########	#########		SF	10N	07E	35	3	2	2		
#########	E	03375	POD1	#########	#########		TO	08N	08E	36	4	3	3	01/02/1981	01/07/1981
#########	E	03382	POD1	#########	#########		TO	08N	08E	24				12/18/1980	12/21/1980
#########	E	03383	POD1	#########	#########	CHILILI	TO							01/08/1981	01/14/1981
#########	E	03384		#########	#########		TO	05N	08E	23	2	2	1		
#########	E	03385	POD2	#########	#########		TO	05N	07E	15	4	3	3	06/02/1982	06/16/1982
#########	E	03386	POD1	#########	#########		SF	11N	07E	16	2	3	4	01/15/1981	01/15/1981
#########	E	03388	POD1	#########	#########		BE	08N	06E	10				02/16/1981	02/17/1981
#########	E	03389	POD1	#########	#########		TO	07N	08E	02				01/23/1981	01/23/1981
#########	E	03390	POD1	#########	#########		SF	11N	07E	16	3	3	4	01/26/1981	01/26/1981
#########	E	03391		#########	#########		BE	09N	06E	25	1	3	1	01/25/1981	01/27/1981
#########	E	03391	POD1	#########	#########	NON GRAN	BE	09N	06E	25	1	3	1	01/25/1981	01/27/1981
#########	E	03393	POD2	#########	#########		BE	09N	06E	23	2	4	4		
#########	E	03395	POD1	#########	#########		TO	08N	08E	26					
#########	E	03396	POD1	#########	#########		SF	10N	08E	21	2	3		06/01/1981	06/30/1981
#########	E	03399	POD1	#########	#########		TO	05N	08E	05	3	4	3	03/04/1981	03/14/1981
#########	E	03401	POD1	#########	#########		TO	05N	07E	13	2	1	1	12/14/1981	12/14/1981
#########	E	03402	POD1	#########	#########		SF	11N	07E	22	1	1		04/06/1981	04/13/1981
#########	E	03403	POD1	#########	#########		SF	11N	07E	03	1	1			
#########	E	03405	POD1	#########	#########		TO	05N	05E	12	4	2		04/14/1981	04/20/1981
#########	E	03407	POD1	#########	#########		SF	10N	07E	02	4	4			
#########	E	03407	POD2	#########	#########		SF	10N	07E	02	4	4			
#########	E	03407	POD3	#########	#########		SF	10N	07E	02	4	4			
#########	E	03409	POD1	#########	#########		BE	09N	06E	22				04/18/1981	04/21/1981
#########	E	03410	POD1	#########	#########		TO	06N	07E	10	1	2		10/11/1981	10/11/1981
#########	E	03411	POD1	#########	#########		TO	09N	09E	03	1	2	3		
#########	E	03411	POD2	#########	#########		TO	09N	09E	03	1	4	3	03/04/1994	03/16/1994
#########	E	03412	POD1	#########	#########		TO	05N	06E	05	4	3	2	04/01/1981	12/01/1982
#########	E	03414	POD1	#########	#########		SF	11N	07E	29	2	2	2	03/27/1981	03/31/1981
#########	E	03415	POD1	#########	#########		TO	09N	08E	27				04/07/1981	04/08/1981
#########	E	03416	POD1	#########	#########		SF	11N	07E	22	1	1		03/20/1981	03/25/1981
#########	E	03417	POD1	#########	#########		BE	09N	06E	28	2			03/27/1981	03/31/1981
#########	E	03418	POD1	#########	#########		TO	06N	06E	20	1	3			
#########	E	03419	POD1	#########	#########		TO	09N	07E	19	2			04/08/1981	08/13/1981
#########	E	03423	POD1	#########	#########		SF	10N	07E	13	3			04/09/1981	04/11/1981
#########	E	03425	POD1	#########	#########		TO	06N	08E	23					
#########	E	03426	POD1	#########	#########		TO	06N	08E	27	1			04/12/1981	04/12/1981
#########	E	03429	POD1	#########	#########		SF	10N	09E	26	2	1	1	06/04/1981	06/04/1981
#########	E	03430	POD1	#########	#########		TO	05N	06E	07	2			08/18/1981	08/20/1981
#########	E	03431	POD1	#########	#########		TO	07N	08E	05	2			06/15/1981	06/17/1981
#########	E	03432		#########	#########		TO	07N	08E	15				07/15/1981	07/16/1981
#########	E	03433	POD1	#########	#########		TO	06N	06E	09	3	1		05/15/1981	05/18/1981
#########	E	03433	POD2	#########	#########		TO	06N	06E	09	3	1	2	09/20/1982	09/20/1982
#########	E	03434	POD1	#########	#########		TO	05N	08E	28	3	2		04/18/1981	04/21/1981
#########	E	03435	POD1	#########	#########		TO	09N	08E	14	3	3		05/20/1981	05/25/1981
#########	E	03437	POD1	#########	#########		SF	10N	07E	03	3	4	3	06/25/1981	06/26/1981
#########	E	03438	POD1	#########	#########		SF	11N	07E	28	4	4		04/24/1981	05/01/1981
#########	E	03438	POD2	#########	#########		SF	11N	07E	28	4	4		05/05/1981	06/10/1981
#########	E	03438	POD3	#########	#########		SF	11N	07E	28	3	3			
#########	E	03439	POD1	#########	#########		BE	06N	08E	04	1	1	4	04/26/1981	04/27/1981
#########	E	03440	POD1	#########	#########		TO	08N	08E	02	4	3	3		
#########	E	03441	POD1	#########	#########		TO	09N	08E	14				05/10/1981	01/04/1982
#########	E	03443	POD1	#########	#########		BE	09N	06E	22				04/28/1981	04/29/1981
#########	E	03444	POD1	#########	#########		TO	09N	06E	21	3	4			
#########	E	03445	POD1	#########	#########		TO	06N	06E	30	4	1			
#########	E	03446	POD1	#########	#########		SF	10N	08E	21	1			05/03/1981	05/05/1981
#########	E	03447	POD1	#########	#########		TO	05N	07E	15	4	2	4	05/08/1982	05/18/1982
#########	E	03448	POD1	#########	#########		TO	09N	08E	06	4	4	4	04/30/1981	05/01/1981
#########	E	03449	POD1	#########	#########		SF	10N	07E	14	4	1	2	04/27/1981	04/29/1981
#########	E	03451	POD1	#########	#########		TO	06N	08E	01	3	1			
#########	E	03452	POD1	#########	#########	TOWN OF T	TO	06N	06E	26					
#########	E	03454	POD1	#########	#########		TO	09N	07E	10				05/05/1981	05/05/1981
#########	E	03455	POD1	#########	#########		SF	10N	08E	12	2	4			
#########	E	03460	POD1	#########	#########		TO	06N	06E	20	1	3	4		
#########	E	03461		#########	#########		BE	09N	06E	33	3			05/19/1981	05/19/1981
#########	E	03462	POD1	#########	#########		SF	11N	07E	16	4	2	4	05/21/1981	05/22/1981

#########	E	03463	POD1	#########	#########		SF	10N	07E	35	1	1		05/28/1981	05/28/1981
#########	E	03464	POD1	#########	#########		BE	09N	06E	33	3	2	3	05/18/1981	05/18/1981
#########	E	03464	POD2	#########	#########		BE	09N	06E	33	3	2	4	05/11/2006	05/17/2006
#########	E	03467		#########	#########		TO	09N	08E	29	1	1		05/22/1981	05/22/1981
#########	E	03467	REPAIR	#########	#########		TO	09N	08E	29	1	1		11/29/1982	12/01/1982
#########	E	03467	S	#########	#########		TO	09N	08E	29	1	1		08/09/2000	08/15/2000
#########	E	03467	S-2	#########	#########		TO	09N	08E	29	1			10/23/1995	10/26/1995
#########	E	03471	POD1	#########	#########		TO	09N	07E	31	1	1		05/23/1981	05/23/1981
#########	E	03472	POD1	#########	#########		TO	09N	09E	08	2			06/25/1981	07/29/1981
#########	E	03473	POD1	#########	#########		BE	09N	06E	34	1	2	2	05/30/1981	05/30/1981
#########	E	03474	POD1	#########	#########		TO	06N	09E	18	2	1	1	06/19/1981	06/19/1981
#########	E	03475	POD1	#########	#########		BE	11N	07E	16	1	1	1	06/09/1981	06/09/1981
#########	E	03476	POD1	#########	#########	TOWN OF M	TO	04N	06E	04	4			08/23/1983	08/23/1983
#########	E	03477	POD1	#########	#########		SF	10N	07E	23	4	1	2	06/04/1981	06/06/1981
#########	E	03479	POD1	#########	#########		TO	06N	05E	26	2	2	2	06/24/1983	06/25/1983
#########	E	03480	POD1	#########	#########		TO	08N	08E	17	2			07/24/1981	08/03/1981
#########	E	03482	POD1	#########	#########		BE	09N	06E	21	2	1		07/10/1981	07/17/1981
#########	E	03483	POD1	#########	#########		SF	10N	07E	17				06/15/1981	06/18/1981
#########	E	03484	POD1	#########	#########		SF	11N	07E	32	2	3			
#########	E	03485	POD1	#########	#########		TO	06N	08E	12	3	3		07/13/1981	07/13/1981
#########	E	03486	POD1	#########	#########		BE	08N	06E	14				06/12/1981	06/16/1981
#########	E	03487	POD1	#########	#########		TO	06N	06E	09	3	1	2		
#########	E	03488	POD1	#########	#########		TO	09N	08E	24	1	1	4		
#########	E	03489	POD1	#########	#########		BE	09N	06E	22				06/18/1981	06/22/1981
#########	E	03490	POD1	#########	#########		TO	08N	08E	18	4	3	1	08/05/1981	08/14/1981
#########	E	03493	POD1	#########	#########		SF	10N	07E	16	4	4		06/25/1981	07/08/1981
#########	E	03495	POD1	#########	#########		TO	05N	06E	07	2			06/26/1981	06/27/1981
#########	E	03495	POD2	#########	#########		TO	05N	06E	07	2			06/29/1981	06/30/1981
#########	E	03496	POD1	#########	#########		TO	07N	08E	01	1			06/29/1981	06/30/1981
#########	E	03499	POD1	#########	#########	TOWN OF M	TO	05N	05E	19				06/30/1981	06/30/1981
#########	E	03500	POD1	#########	#########		BE	08N	06E	06	2	2		05/01/1980	05/02/1980
#########	E	03501	POD1	#########	#########		BE	10N	06E	27	4	4	4	07/27/1981	07/29/1981
#########	E	03502	POD1	#########	#########		SF	10N	08E	26	1	4	3	07/08/1981	07/09/1981
#########	E	03503	POD1	#########	#########		SF	10N	09E	31	4	3	1	07/01/1981	07/01/1981
#########	E	03504	POD1	#########	#########		SF	10N	08E	26	1	4	3		
#########	E	03505	CLW	#########	#########		SF	11N	07E	26	2	2	4	09/05/1997	09/06/1997
#########	E	03505	POD1	#########	#########		SF	11N	07E	26	2	2	4	08/12/1981	08/14/1981
#########	E	03506	POD1	#########	#########		TO	07N	08E	13				07/14/1981	07/14/1981
#########	E	03507	POD1	#########	#########		TO	09N	07E	28				01/25/1982	01/25/1982
#########	E	03508	POD1	#########	#########		BE	09N	06E	11	4			07/16/1981	07/17/1981
#########	E	03509		#########	#########		TO	06N	07E	09	3	3	3	06/21/1987	06/24/1987
#########	E	03509	-S	#########	#########		TO	06N	07E	09	4	4	2	09/10/1988	05/03/1989
#########	E	03510	POD1	#########	#########		TO	09N	07E	26	4				
#########	E	03511	POD1	#########	#########		TO	06N	08E	26	2				
#########	E	03513	POD1	#########	#########		SF	10N	07E	27	4			07/23/1981	07/27/1981
#########	E	03514	POD1	#########	#########		TO	07N	08E	23					
#########	E	03515	POD1	#########	#########		TO	09N	07E	16	3	4	4	07/26/1981	08/06/1981
#########	E	03516	POD1	#########	#########		TO	09N	08E	02	3			08/08/1981	08/12/1981
#########	E	03517	POD1	#########	#########		BE	09N	06E	24				07/25/1981	08/04/1981
#########	E	03517	POD2	#########	#########		BE	09N	06E	24				07/12/1983	07/14/1983
#########	E	03518	POD1	#########	#########		TO	09N	07E	24	2				
#########	E	03522		#########	#########		TO	10N	07E	16	4	4		05/01/2002	07/13/1982
#########	E	03522	S	#########	#########		SF	10N	07E	16	4	4	3		
#########	E	03522	S-2	#########	#########		TO	09N	08E	05					
#########	E	03522	S-3	#########	#########		TO	09N	08E	05					
#########	E	03523	POD1	#########	#########	TOWN OF MANZANO									
#########	E	03524	POD1	#########	#########		TO	08N	06E	12	3			08/13/1981	08/14/1981
#########	E	03527	POD1	#########	#########		TO	07N	08E	01	1	4		08/15/1981	08/19/1981
#########	E	03530	POD1	#########	#########		TO	03N	11E	05	4				
#########	E	03533	POD1	#########	#########		BE	09N	06E	28	4	2	2	09/26/1981	09/28/1981
#########	E	03534	POD1	#########	#########		TO	07N	08E	02				08/19/1981	09/03/1981
#########	E	03535	POD1	#########	#########		TO	09N	07E	20	2	2		08/20/1981	08/28/1981
#########	E	03540	POD1	#########	#########		TO	07N	08E	02				09/01/1981	09/01/1981
#########	E	03541		#########	#########		TO	11N	07E	27	3	2	2	08/17/2004	08/23/2004
#########	E	03543	POD1	#########	#########		SF	10N	08E	21	1	1	2	10/10/1981	10/11/1981
#########	E	03544	POD1	#########	#########		TO	09N	08E	06	4	3	3	10/12/1981	10/14/1981
#########	E	03549	POD1	#########	#########		TO	07N	08E	11				08/28/1981	08/30/1981
#########	E	03551	POD1	#########	#########		TO	09N	09E	19	3			09/14/1981	09/16/1981
#########	E	03552	POD1	#########	#########		BE	09N	06E	01	4	4	4	09/29/1981	09/30/1981
#########	E	03554	POD1	#########	#########		TO	05N	06E	09	1	4	2	09/01/1981	12/28/1981
#########	E	03555	POD1	#########	#########		TO	07N	08E	01				09/18/1981	09/22/1981
#########	E	03556	POD1	#########	#########		TO	03N	11E	05	4	4		09/23/1981	10/08/1981
#########	E	03558	POD1	#########	#########		TO	07N	09E	08				09/24/1981	09/25/1981
#########	E	03559	POD1	#########	#########		TO	09N	07E	10	1	2		10/07/1981	10/09/1981

#########	E	03561	POD1	########	########		TO	08N	08E	27	1	1	1	10/26/1981	10/30/1981
#########	E	03562	POD1	########	########		TO	06N	08E	10	2	4		10/19/1981	10/19/1981
#########	E	03563	POD1	########	########		TO	07N	08E	14				04/21/1983	04/21/1983
#########	E	03564	POD1	########	########		BE	09N	06E	27	3			10/26/1981	10/26/1981
#########	E	03565	POD1	########	########		TO	09N	08E	21	2	4			
#########	E	03566	POD1	########	########		SF	10N	07E	21	1			11/25/1981	11/27/1981
#########	E	03567	POD1	########	########		TO	09N	08E	07	2			12/01/1981	12/14/1981
#########	E	03568	POD1	########	########		SF	10N	07E	26	1	3		11/26/1981	12/06/1981
#########	E	03569	POD1	########	########		SF	10N	07E	21	1	3	4		
#########	E	03570	POD1	########	########		SF	10N	09E	18	4			12/07/1981	12/07/1981
#########	E	03572	POD1	########	########		TO	08N	08E	02	4	2	4	12/08/1981	12/08/1981
#########	E	03573	POS1	########	########		TO	09N	10E	18				12/16/1981	12/26/1981
#########	E	03574	POD1	########	########		TO	06N	08E	14					
#########	E	03575	POD1	########	########		TO	06N	08E	14					
#########	E	03578	POD1	########	########		TO	06N	08E	14					
#########	E	03579	POD1	########	########		TO	04N	05E	12	2	4		12/16/1981	12/30/1981
#########	E	03580	CLW	########	########	TOWN OF N	TO							01/03/1996	01/03/1996
#########	E	03580	POD2	########	########	TOWN OF N	TO	05N	06E	19				01/03/1996	01/03/1996
#########	E	03582	POD1	########	########		TO	09N	08E	05	4	3	4	12/17/1981	12/22/1981
#########	E	03582	POD2	########	########		TO	09N	08E	05	4	3	4	12/21/1981	12/22/1981
#########	E	03584	POD1	########	########		BE	08N	07E	06				12/15/1981	12/17/1981
#########	E	03585		########	########		TO	07N	09E	32	3	1			
#########	E	03585	-S	########	########		TO	07N	09E	32	3	1		03/31/1986	04/04/1986
#########	E	03586	POD1	########	########		TO	06N	08E	27	4			01/09/1982	01/15/1982
#########	E	03589	POD1	########	########		BE	08N	07E	06				01/08/1982	01/12/1982
#########	E	03590	POD1	########	########	NON GRAN	TO	09N	08E	28	1			01/11/1982	01/12/1982
#########	E	03591	POD1	########	########		TO	09N	08E	13				03/15/1982	03/15/1982
#########	E	03592	POD1	########	########		BE	08N	06E	10				04/08/1982	04/12/1982
#########	E	03593	POD1	########	########		TO	09N	08E	05				01/21/1982	01/22/1982
#########	E	03594	POD1	########	########		BE	08N	07E	06				01/14/1982	01/17/1982
#########	E	03595	POD1	########	########		TO	09N	10E	17				01/19/1982	01/21/1982
#########	E	03596	POD1	########	########		BE	09N	06E	15	3	3		02/02/1982	02/05/1982
#########	E	03598	POD1	########	########		TO	06N	06E	29				02/18/1982	02/27/1982
#########	E	03599	POD1	########	########		TO	09N	07E	01	2	2	2	01/28/1983	01/29/1983
#########	E	03600	POD1	########	########		SF	10N	07E	35	3	1	2	02/04/1982	02/05/1982
#########	E	03600	POD2	########	########		SF	10N	07E	35	3	1	4	02/08/1982	02/09/1982
#########	E	03602	POD1	########	########		TO	07N	09E	08				02/18/1982	02/19/1982
#########	E	03603	POD1	########	########	TAJIQUE	TO							04/14/1982	05/17/1982
#########	E	03606	POD1	########	########		TO	09N	07E	26	4	2		02/22/1982	02/24/1982
#########	E	03608	POD1	########	########		TO	09N	09E	19	3			04/15/1982	04/18/1982
#########	E	03608	POD2	########	########		TO	09N	09E	19	3	2	2	08/15/1986	08/15/1986
#########	E	03609	POD1	########	########		TO	09N	08E	14				05/01/1900	06/01/1900
#########	E	03609	POD2	########	########		TO	09N	08E	14				05/01/1982	06/30/1982
#########	E	03610	POD1	########	########		TO	10N	08E	21	1	4		03/11/1982	03/12/1982
#########	E	03612	POD1	########	########		BE	08N	06E	10	4	2	2	03/09/1982	03/12/1982
#########	E	03615	POD1	########	########	MANZANO	LAND							03/05/1982	03/05/1982
#########	E	03617	POD1	########	########		TO	09N	08E	07	2	2	4	03/18/1982	03/23/1982
#########	E	03617	POD2	########	########		TO	09N	08E	07	3	3	4		
#########	E	03617	POD3	########	########		TO	09N	08E	07	2	2	4	07/16/2004	07/17/2004
#########	E	03618	POD1	########	########		TO	07N	08E	12	3			03/10/1982	03/10/1982
#########	E	03618	POD2	########	########		TO	07N	08E	12	3			05/16/1996	05/16/1996
#########	E	03619	POD1	########	########		TO	05N	06E	10	3	1	2	04/17/1982	06/02/1982
#########	E	03620	POD1	########	########		TO	09N	08E	13	2	3	3	03/21/1983	03/21/1983
#########	E	03621	POD1	########	########		BE	08N	07E	06				03/15/1982	03/17/1982
#########	E	03622	POD1	########	########		SF	11N	07E	14	3	1		03/15/1982	03/15/1982
#########	E	03623	POD1	########	########		TO	07N	08E	11	2	3	1	04/18/1982	04/19/1982
#########	E	03624	POD1	########	########		TO	07N	08E	01	4			03/24/1982	03/26/1982
#########	E	03625	POD1	########	########		SF	11N	07E	16	3	4	2	03/26/1982	03/26/1982
#########	E	03626	POD1	########	########		BE	10N	06E	27	4	3	3	03/23/1982	03/24/1982
#########	E	03629	POD1	########	########		BE	08N	07E	06				03/30/1982	03/31/1982
#########	E	03630	POD1	########	########		TO	07N	08E	15				04/07/1982	04/07/1982
#########	E	03631	POD1	########	########	TOWN OF	MANZANO							04/02/1982	04/02/1982
#########	E	03633	POD1	########	########	TOWN OF N	TO	05N	06E	19	2	3	2	04/01/1982	04/02/1982
#########	E	03634	POD1	########	########		BE	09N	06E	34	4	2		04/05/1982	04/05/1982
#########	E	03637	POD1	########	########		TO	09N	07E	30	2	4		05/15/1982	05/20/1982
#########	E	03638	POD1	########	########		TO	08N	08E	24					
#########	E	03640	POD1	########	########		SF	11N	08E	27	3	3		04/19/1982	04/19/1982
#########	E	03640	POD2	########	########		SF	11N	08E	27	3	3		12/02/1989	12/06/1989
#########	E	03641	POD1	########	########		TO	08N	10E	31					
#########	E	03646	POD1	########	########		SF	11N	08E	32	1	2		05/06/1982	05/10/1982
#########	E	03647	POD1	########	########		TO	06N	08E	12				04/24/1982	04/24/1982
#########	E	03650	POD1	########	########		BE	09N	06E	25					
#########	E	03651	POD1	########	########		BE	09N	06E	22				10/15/1978	11/01/1978
#########	E	03652	POD1	########	########		TO	08N	08E	02				04/21/1982	04/21/1982

#########	E	03653	POD1	#########	#########		BE	08N	07E	06				05/01/1982	05/02/1982
#########	E	03654	POD1	#########	#########		TO	09N	07E	16	2	2	2	04/30/1982	05/03/1982
#########	E	03655	POD1	#########	#########		TO	07N	08E	01	2	3		05/01/1982	05/03/1982
#########	E	03655	POD2	#########	#########		TO	07N	08E	01	2	3		05/01/1982	05/03/1982
#########	E	03656	POD1	#########	#########		TO	09N	07E	27	3			05/07/1982	05/11/1982
#########	E	03657	POD1	#########	#########		SF	10N	07E	19	4	1		05/03/1982	05/10/1982
#########	E	03658	POD1	#########	#########	CHILILI	BE							05/24/1982	05/24/1982
#########	E	03659	POD1	#########	#########		TO	07N	08E	36	1	2	3		
#########	E	03662	POD1	#########	#########		TO	07N	08E	01	4	3		04/27/1982	04/28/1982
#########	E	03663	POD1	#########	#########		SF	11N	07E	27	4			05/13/1982	05/15/1982
#########	E	03666	POD1	#########	#########		SF	11N	09E	27	1			05/24/1982	06/09/1982
#########	E	03668	POD1	#########	#########		TO	05N	07E	28	2			04/21/1982	04/28/1982
#########	E	03671	POD1	#########	#########	TAJIQUE, T	TO	06N	06E	12	1				
#########	E	03672	POD1	#########	#########		BE	08N	07E	06				05/27/1982	05/27/1982
#########	E	03674	POD1	#########	#########	TORREON	TO							06/01/1982	06/01/1982
#########	E	03677	POD1	#########	#########		TO	09N	08E	26	4			07/19/1982	04/04/1983
#########	E	03678	POD1	#########	#########		BE	10N	06E	26	2	2	3	05/16/1982	05/19/1982
#########	E	03679	POD1	#########	#########		TO	06N	08E	07	3	3		09/01/1981	04/08/1984
#########	E	03680	POD1	#########	#########		TO	04N	08E	06	2	2		06/10/1982	06/17/1982
#########	E	03683	POD1	#########	#########		TO	07N	08E	29				06/18/1982	06/24/1982
#########	E	03684	POD2	#########	#########		TO	08N	08E	02				08/26/1985	08/28/1985
#########	E	03685	POD1	#########	#########		SF	10N	07E	13	4				
#########	E	03685	POD2	#########	#########		SF	10N	07E	13	4	3	2	05/29/1998	06/01/1998
#########	E	03686	POD1	#########	#########		TO	09N	08E	24	2	1	1	07/01/1982	08/29/1983
#########	E	03691		#########	#########		BE	10N	06E	26	3	3		09/17/1982	09/18/1982
#########	E	03691	POD2	#########	#########		BE	10N	06E	26	3	3			
#########	E	03692	POD1	#########	#########		TO	08N	08E	13					
#########	E	03693	POD1	#########	#########		TO	04N	07E	17	4	3		06/22/1982	07/06/1982
#########	E	03694	POD1	#########	#########		SF	12N	07E	35					
#########	E	03695	POD1	#########	#########		TO	07N	08E	11				06/28/1982	07/13/1982
#########	E	03696		#########	#########		BE	09N	06E	33	2	1		07/01/1982	07/02/1982
#########	E	03696	POD1	#########	#########		BE	09N	06E	33	2	1		07/01/1982	07/02/1982
#########	E	03697	POD1	#########	#########		TO	06N	06E	19				07/01/1982	07/02/1982
#########	E	03698	POD3	#########	#########	NON GRANT								07/08/1982	07/09/1982
#########	E	03699	POD1	#########	#########	TOWN OF	TO							07/09/1982	07/15/1982
#########	E	03700	POD1	#########	#########		TO	09N	07E	35				03/26/1991	03/28/1991
#########	E	03702	POD1	#########	#########		BE	08N	06E	10				07/20/1982	07/23/1982
#########	E	03703		#########	#########		BE	10N	08E	05	1			07/16/1982	07/20/1982
#########	E	03706	POD1	#########	#########		BE	09N	06E	33	2	4	1	07/17/1982	07/18/1982
#########	E	03707	POD1	#########	#########		BE	09N	06E	22				07/06/1978	07/08/1978
#########	E	03708	POD1	#########	#########		TO	09N	07E	23	3	2		07/19/1982	09/13/1982
#########	E	03710		#########	#########		TO	07N	09E	32	2	3			
#########	E	03711	POD1	#########	#########		BE	09N	06E	34	4	3	1	07/21/1982	07/21/1982
#########	E	03712	POD1	#########	#########		TO	08N	08E	26				07/29/1982	07/31/1982
#########	E	03713	POD1	#########	#########		TO	09N	09E	32	2	4		07/30/1982	08/05/1982
#########	E	03714	POD1	#########	#########		TO	08N	08E	17	2	1	3	08/05/1982	08/06/1982
#########	E	03715	POD1	#########	#########		TO	09N	09E	15	1			08/09/1982	08/11/1982
#########	E	03717	POD1	#########	#########	CHILILI	TO								
#########	E	03718	POD1	#########	#########		BE	09N	06E	34	3	1	3	08/12/1982	08/12/1982
#########	E	03719		#########	#########		TO	07N	07E	35	1	1			
#########	E	03719	S	#########	#########		TO	07N	07E	35	2	2			
#########	E	03719	S2	#########	#########		TO	07N	07E	35	1	4			
#########	E	03719	S3	#########	#########		TO	07N	07E	36	1	4			
#########	E	03719	S4	#########	#########		TO	07N	07E	36	2	4			
#########	E	03719	S5	#########	#########		TO	07N	07E	36	3	4			
#########	E	03720	POD1	#########	#########		TO	05N	06E	05	1	3		09/01/1982	09/03/1982
#########	E	03724	POD1	#########	#########		TO	06N	08E	26	2			08/16/1982	08/16/1982
#########	E	03725		#########	#########		TO	07N	08E	14					
#########	E	03727		#########	#########		TO	03N	11E	30	4	1			
#########	E	03729	POD1	#########	#########		BE	09N	06E	27	3			08/26/1982	08/27/1982
#########	E	03730	POD1	#########	#########		BE	09N	06E	11				09/01/1982	09/09/1982
#########	E	03731	POD1	#########	#########		BE	09N	06E	28	2			09/08/1982	09/10/1982
#########	E	03731	POD2	#########	#########		BE	09N	06E	28	2			09/08/1982	09/10/1982
#########	E	03732	POD1	#########	#########		TO	04N	06E	22	4			10/14/1982	10/22/1982
#########	E	03733	POD1	#########	#########		TO	09N	07E	29	2	4		09/15/1982	09/15/1982
#########	E	03735	POD1	#########	#########		SF	10N	07E	17				01/25/1999	01/27/1999
#########	E	03735	POD2	#########	#########		SF	10N	07E	17	4	1	4		
#########	E	03736	POD1	#########	#########		BE	09N	06E	22	2	3		09/24/1982	09/30/1982
#########	E	03736	POD2	#########	#########		BE	09N	06E	22	2	3	1	04/28/2003	05/05/2003
#########	E	03740	POD1	#########	#########		SF	10N	07E	34				10/18/1982	10/19/1982
#########	E	03740	POD2	#########	#########	NON GRAN	SF	10N	07E	34	4	1	1	09/18/2007	09/21/2007
#########	E	03741		#########	#########	TORREON	TO							01/01/1940	01/01/1940
#########	E	03741	S	#########	#########	TORREON	TO							10/01/1982	10/29/1982
#########	E	03741	S-2	#########	#########	TORREON	TO	06N	06E	27				03/11/2003	03/12/2003

########	E	03742	POD1	########	########		BE	08N	07E	06				10/08/1982	10/13/1982
########	E	03743	POD1	########	########		BE	09N	06E	27	1	1	3	10/27/1982	10/30/1982
########	E	03744	POD1	########	########		TO	09N	08E	24	1			10/07/1982	10/07/1982
########	E	03746	POD1	########	########		TO	06N	08E	24	1	1			
########	E	03746	POD2	########	########		TO	06N	08E	24	1	1			
########	E	03748	POD1	########	########		SF	10N	07E	13	4	4	2	10/29/1982	10/30/1982
########	E	03749	POD1	########	########		TO	05N	06E	25	1	3		10/28/1982	11/08/1982
########	E	03750	POD1	########	########		TO	09N	08E	14	3	3		11/01/1982	11/01/1982
########	E	03751	POD1	########	########		TO	05N	07E	14	3	4	4	10/31/1982	11/04/1982
########	E	03753	POD1	########	########		TO	06N	10E	23	3	2	3	11/05/1982	11/27/1982
########	E	03754	POD1	########	########		TO	06N	06E	20	4	1	3		
########	E	03754	POD2	########	########		TO	06N	06E	20	4	1	3	11/26/1982	01/13/1982
########	E	03759	POD1	########	########		BE	09N	06E	22				11/27/1983	11/28/1983
########	E	03764	POD1	########	########		TO	09N	08E	25	3			01/16/1983	01/17/1983
########	E	03765	POD1	########	########		TO	09N	08E	25	3			01/16/1983	01/16/1983
########	E	03766	POD1	########	########		BE	09N	06E	22	4	2	1		
########	E	03766	POD2	########	########		BE	09N	06E	22	4	2	1		
########	E	03766	POD3	########	########		BE	09N	06E	22	4	2	1		
########	E	03767	POD1	########	########		TO	09N	09E	05				01/17/1983	01/17/1983
########	E	03768	POD1	########	########		TO	04N	06E	19	1	2		04/08/1983	04/27/1983
########	E	03769	POD1	########	########		TO	04N	07E	04	2	3		01/19/1983	01/21/1983
########	E	03770	POD1	########	########		TO	09N	09E	30	3	4	2	05/02/1983	05/17/1983
########	E	03772	POD1	########	########		TO	08N	09E	17	1	3			
########	E	03773	POD1	########	########		SF	11N	07E	23	2			03/02/1982	03/03/1983
########	E	03774	POD1	########	########		TO	07N	08E	01				02/14/1983	02/14/1983
########	E	03775	POD1	########	########		TO	08N	09E	31	1	2		02/16/1983	02/16/1983
########	E	03776	POD1	########	########		TO	08N	09E	31	4	4		02/15/1983	02/15/1983
########	E	03778	POD1	########	########		SF	11N	07E	09	4	4		02/28/1983	02/28/1983
########	E	03778	POD2	########	########		SF	11N	07E	09	4	4		03/04/1983	03/05/1983
########	E	03779	POD1	########	########		TO	07N	08E	15				03/01/1983	03/01/1983
########	E	03780	POD1	########	########		TO	08N	08E	15	2	1		03/05/1983	03/06/1983
########	E	03781	POD1	########	########		SF	10N	07E	09	3	4	2		
########	E	03782	POD1	########	########		SF	11N	08E	15	4			03/07/1983	03/07/1983
########	E	03782	POD2	########	########		SF	11N	08E	15	2	4		04/10/1983	04/10/1983
########	E	03783	POD1	########	########		TO	09N	08E	12	3			04/04/1983	04/04/1983
########	E	03784	POD1	########	########		TO	09N	08E	12	3			04/05/1983	04/05/1983
########	E	03785	POD1	########	########		TO	09N	06E	12	3			04/05/1983	04/05/1983
########	E	03786	POD1	########	########		TO	09N	08E	12	3			04/06/1983	04/06/1983
########	E	03787	POD1	########	########		TO	06N	08E	12	3	4		03/07/1983	03/07/1983
########	E	03788	POD1	########	########		SF	11N	08E	29	4			03/08/1983	03/09/1983
########	E	03791	POD1	########	########		TO	04N	08E	06	2	4	1	03/15/1983	04/17/1983
########	E	03793	POD1	########	########		TO	09N	10E	30				11/17/1983	11/18/1983
########	E	03794	POD1	########	########		TO	09N	07E	09	2	2	1	03/30/1983	04/02/1983
########	E	03796	POD1	########	########		TO	09N	09E	19				05/18/1983	05/25/1983
########	E	03797	POD1	########	########		TO	09N	08E	07	2	2		11/08/1999	11/09/1999
########	E	03797	POD2	########	########		TO	09N	08E	07	2	2		11/08/1999	11/08/1999
########	E	03798	POD1	########	########	NON GRAN	SF	10N	07E	35				04/09/1983	04/12/1983
########	E	03801		########	########		SF	10N	07E	01	1	1	2	05/13/1983	05/16/1983
########	E	03801	POD1	########	########		SF	10N	07E	01	1	1	2	05/13/1983	05/16/1983
########	E	03802	POD1	########	########		SF	11N	07E	02	2	2		08/26/1980	08/28/1980
########	E	03803	POD1	########	########		SF	10N	07E	07	1	1	4		
########	E	03805	POD1	########	########		TO	07N	06E	15				05/01/1983	05/12/1983
########	E	03806	POD1	########	########		SF	10N	07E	06	4	2		04/18/1983	04/30/1983
########	E	03807	POD1	########	########		TO	09N	09E	08				04/23/1983	04/28/1983
########	E	03808	EXP2	########	########	CHILILI	BE							05/05/1983	05/08/1983
########	E	03808	POD1	########	########	CHILILI								04/27/1983	04/27/1983
########	E	03808	POD2	########	########									05/08/1983	05/08/1983
########	E	03808	POD3	########	########										
########	E	03809	POD1	########	########	CHILILI	BE	08N	07E	08	4			04/26/1983	04/26/1983
########	E	03810	POD1	########	########		BE	09N	06E	25	3	1		06/04/1983	06/04/1983
########	E	03811	POD1	########	########		TO	09N	08E	10	4	3	2		
########	E	03812		########	########		TO	09N	08E	10	4	3	2	05/01/1983	05/02/1983
########	E	03813	POD1	########	########		SF	10N	08E	28	2	1		05/04/1983	05/04/1983
########	E	03814	POD1	########	########		BE	09N	06E	28	2	1		05/03/1983	05/05/1983
########	E	03815		########	########		BE	08N	07E	06				06/22/1983	06/25/1983
########	E	03815	POD1	########	########	NON GRAN	BE	08N	07E	06	1	4	4	06/22/1983	06/25/1983
########	E	03816	POD1	########	########		SF	10N	07E	16	4	1	2	05/06/1983	05/09/1983
########	E	03818	POD1	########	########		BE	08N	06E	10	3				
########	E	03819	POD1	########	########		TO	09N	09E	19				05/19/1983	05/19/1983
########	E	03820	POD1	########	########		BE	09N	06E	22	1	3	1	05/23/1983	05/24/1983
########	E	03820	POD2	########	########	NON GRAN	BE	09N	06E	22	1	3	1	03/13/2006	05/17/2006
########	E	03821	POD1	########	########		TO	04N	08E	04	4	1		06/02/1983	11/20/1983
########	E	03822	POD1	########	########		TO	07N	08E	13	4	1		05/25/1983	05/28/1983
########	E	03823	POD1	########	########		BE	08N	06E	04	3	2	2	05/22/1983	05/23/1983

########	E	03824	POD1	########	########		SF	11N	07E	23	4	1	4	05/18/1983	05/21/1983
########	E	03825	POD1	########	########		TO	08N	08E	15	2	1		05/19/1983	05/19/1983
########	E	03826	POD1	########	########		SF	11N	07E	15	3			05/23/1983	05/24/1983
########	E	03827	POD1	########	########		TO	09N	09E	32				06/08/1983	07/04/1983
########	E	03828	POD1	########	########		TO	07N	08E	15				05/18/1983	05/19/1983
########	E	03829	POD1	########	########		BE	09N	06E	34	1	4	4	12/19/2007	12/24/2007
########	E	03830	POD1	########	########		BE	09N	06E	22	4			05/24/1983	05/24/1983
########	E	03831	POD1	########	########		BE	09N	06E	33	2			05/30/1984	05/31/1984
########	E	03833	POD1	########	########		BE	08N	07E	06				05/31/1983	06/02/1983
########	E	03834	POD1	########	########		TO	07N	08E	13	3	4		05/28/1983	05/28/1983
########	E	03845	POD1	########	########		SF	11N	07E	15	4	2		05/26/1983	05/26/1983
########	E	03848	POD1	########	########		TO	08N	08E	24				07/05/1983	07/27/1983
########	E	03852	POD1	########	########		TO	07N	08E	01				06/02/1983	06/03/1983
########	E	03853	POD1	########	########		SF	10N	07E	19	3	3	3	06/13/1983	06/17/1983
########	E	03855	POD1	########	########		TO	06N	08E	23	2	1		06/04/1983	06/05/1983
########	E	03856	POD1	########	########		BE	09N	06E	25	1	2		06/03/1983	06/04/1983
########	E	03857	POD1	########	########		BE	10N	06E	25	1	1	4	06/10/1983	06/14/1983
########	E	03858	POD1	########	########		TO	07N	09E	09	2	3			
########	E	03859	S-2	########	########		TO	08N	09E	33	4	1			
########	E	03859	S-3	########	########		TO	08N	09E	33	3	3			
########	E	03859	S-4	########	########		TO	08N	09E	33	1	4			
########	E	03859	S-5	########	########		TO	08N	09E	33	4	3			
########	E	03860	POD1	########	########		TO	08N	09E	18	1			06/13/1983	06/13/1983
########	E	03861		########	########		TO	07N	07E	19	1	3		08/01/1984	08/02/1984
########	E	03861	-EXPLORE-	########	########		TO	07N	07E	20	3	1		07/28/1900	07/30/1984
########	E	03861	-S	########	########		TO	07N	07E	19	4	3	1	07/26/1900	07/28/1984
########	E	03861	-S&S-2	########	########		TO	07N	07E	19	1	1		08/03/1900	08/05/1984
########	E	03861	EXPL-3	########	########		TO	07N	07E	20	3			07/28/1984	07/30/1984
########	E	03861	S	########	########		TO	07N	07E	19	1	1		08/03/1984	08/05/1984
########	E	03861	S-2	########	########		TO	07N	07E	19	4	3	1	07/26/1984	07/28/1984
########	E	03863	POD1	########	########		TO	06N	10E	16	1	1		06/12/1983	06/16/1983
########	E	03863	POD2	########	########		TO	06N	10E	16	1	1		06/12/1983	06/16/1983
########	E	03864		########	########		TO	07N	08E	14	1	1	1	06/22/1983	07/08/1983
########	E	03865	POD1	########	########		BE	09N	06E	24	2	1	4	06/16/1983	06/17/1983
########	E	03866	POD1	########	########		BE	09N	06E	22	1	3		08/11/1983	08/16/1983
########	E	03867	POD1	########	########		SF	11N	07E	02	2	2		06/28/1983	07/01/1983
########	E	03868	POD1	########	########		BE	09N	06E	22	3	3	3	06/29/1983	07/01/1983
########	E	03869	POD1	########	########		SF	10N	07E	21	4	2	2	06/28/1983	06/30/1983
########	E	03870	POD1	########	########		BE	08N	06E	15	2	2	2	07/08/1983	07/08/1983
########	E	03871		########	########		TO	05N	06E	10	3	1			
########	E	03871	S	########	########		TO	05N	06E	10	3	2	1		
########	E	03872	POD1	########	########		TO							08/19/1983	04/16/2003
########	E	03873	POD1	########	########		BE	08N	08E	21	1	1		08/12/1983	08/12/1983
########	E	03875		########	########		SF	10N	07E	04	2	4			
########	E	03876	POD1	########	########		SF	11N	07E	25	3			07/18/1983	07/20/1983
########	E	03877	POD1	########	########		TO	07N	08E	14				07/22/1983	07/22/1983
########	E	03878	POD1	########	########		BE	09N	06E	11	1	1	1	07/15/1983	07/17/1983
########	E	03879	POD1	########	########		BE	09N	06E	27	1			08/09/1983	08/12/1983
########	E	03881	POD1	########	########		BE	10N	08E	21	1	1		08/08/1983	08/09/1983
########	E	03883	POD1	########	########		BE	09N	06E	34	1	3	4	07/27/1983	07/30/1983
########	E	03884	POD1	########	########		TO	09N	08E	27	2	3		08/05/1983	08/06/1983
########	E	03885	POD1	########	########		BE	09N	06E	28	4	3	4	08/16/1983	08/17/1983
########	E	03886	POD1	########	########		TO	07N	08E	36	2	2	1	08/12/1983	08/12/1983
########	E	03887	POD1	########	########		BE	08N	06E	14	1	1		08/12/1983	08/14/1983
########	E	03889	POD1	########	########		TO	07N	08E	10				08/11/1983	08/11/1983
########	E	03890	POD1	########	########		TO	09N	06E	21	1	4	3	08/19/1983	08/19/1983
########	E	03891	POD1	########	########		SF	10N	07E	21	1	3	4		
########	E	03892	POD1	########	########		TO	09N	07E	31				09/02/1983	09/06/1983
########	E	03893	POD1	########	########	NON GRAN	BE	09N	06E	02	4	3	1	08/12/1983	08/12/1983
########	E	03895	POD1	########	########		BE	09N	06E	24	3	1	1	08/22/1983	08/30/1983
########	E	03896	POD1	########	########		BE	08N	06E	03	4	1	4	09/24/1983	09/26/1983
########	E	03897	POD1	########	########		TO	09N	07E	25				08/22/1983	08/26/1983
########	E	03899	POD1	########	########		SF	10N	08E	01	4	2	1	10/03/1983	10/05/1983
########	E	03900	POD1	########	########		TO	09N	08E	24	2	1	2	09/01/1983	10/30/1983
########	E	03901	POD1	########	########		SF	11N	07E	16	2	2	4	10/20/1983	05/20/1984
########	E	03903	POD1	########	########		TO	09N	08E	10	4	4	4	10/03/1983	10/03/1983
########	E	03904		########	########		TO	09N	08E	09	2			10/05/1984	10/06/1984
########	E	03904	POD1	########	########		TO	09N	08E	09	2			10/05/1984	10/06/1984
########	E	03904	POD2	########	########		TO	09N	08E	09	4	2	1		
########	E	03905	POD1	########	########		SF	11N	07E	25	3	2			
########	E	03907	POD1	########	########		TO	07N	08E	01	2	3		09/13/1983	09/21/1983
########	E	03907	POD2	########	########		TO	07N	08E	01	2	3		09/13/1983	09/21/1983
########	E	03908	POD1	########	########		SF	11N	08E	33	1	1			
########	E	03908	POD2	########	########		SF	11N	08E	33	1	1		10/08/1987	10/09/1987

#########	E	03909	POD1	#########	#########		SF	10N	07E	15	4	4	2	09/15/1983	09/20/1983
#########	E	03910	EXP	#########	#########		BE	09N	06E	09				06/27/1983	06/30/1983
#########	E	03910	EXP2	#########	#########		BE	09N	06E	09				08/18/1983	08/20/1983
#########	E	03910	EXP3	#########	#########		BE	09N	06E	09				08/21/1983	08/23/1983
#########	E	03910	EXP4	#########	#########		BE	09N	06E	09					
#########	E	03910	EXP5	#########	#########		BE	09N	06E	09					
#########	E	03910	POD1	#########	#########		BE	09N	06E	09				06/27/1983	06/30/1983
#########	E	03910	POD2	#########	#########		BE	09N	06E	09				08/18/1983	08/20/1983
#########	E	03910	POD3	#########	#########		BE	09N	06E	09				08/21/1983	08/23/1983
#########	E	03910	POD4	#########	#########		BE	09N	06E	09					
#########	E	03910	POD5	#########	#########		BE	09N	06E	09					
#########	E	03911	POD1	#########	#########		TO	06N	08E	09	1	1	1	09/12/1983	09/13/1983
#########	E	03911	POD2	#########	#########		TO	06N	08E	09	1	1	1	09/12/1983	09/13/1983
#########	E	03912	POD1	#########	#########		TO	07N	07E	16	4	3		09/21/1983	09/23/1983
#########	E	03913	POD1	#########	#########		SF	10N	07E	15	4	4	2	09/21/1983	09/28/1983
#########	E	03915	POD1	#########	#########		TO	09N	07E	32	1	1		09/22/1983	09/22/1983
#########	E	03916	-S	#########	#########		TO	07N	09E	19	4			04/04/1984	04/21/1984
#########	E	03918	POD1	#########	#########		TO	06N	08E	01	3	3	3	09/28/1983	09/29/1983
#########	E	03920	POD1	#########	#########		BE	09N	06E	33				09/29/1983	10/05/1983
#########	E	03921	POD2	#########	#########		TO	07N	08E	01	2	3	2	06/12/2002	06/15/2002
#########	E	03922	POD1	#########	#########		TO	09N	07E	16	1	2	2	10/03/1983	10/05/1983
#########	E	03926	POD1	#########	#########		TO	07N	08E	12				10/06/1983	10/12/1983
#########	E	03927	POD1	#########	#########		TO	07N	11E	02	2	4	2	10/10/1983	10/17/1983
#########	E	03928	POD1	#########	#########		BE	09N	06E	35	1	1	4		06/01/1966
#########	E	03928	POD2	#########	#########		BE	09N	06E	35	3	1	4	10/28/1983	10/29/1983
#########	E	03929	POD1	#########	#########		TO	07N	08E	15				10/24/1983	11/15/1983
#########	E	03930		#########	#########		TO	06N	08E	18	2	4	4	10/10/1980	10/20/1980
#########	E	03932	POD1	#########	#########		TO	08N	08E	22	2	2	2	11/02/1983	11/03/1983
#########	E	03933	POD1	#########	#########		TO	08N	09E	20	3	4		11/08/1983	11/08/1983
#########	E	03934	POD1	#########	#########		TO	06N	06E	20	4	4			12/31/1961
#########	E	03935	POD1	#########	#########		BE	08N	06E	03	4			11/28/1983	11/30/1983
#########	E	03941	POD1	#########	#########		TO	09N	08E	10	3	3		11/15/1983	11/16/1983
#########	E	03942	POD2	#########	#########										
#########	E	03943	POD1	#########	#########		SF	10N	07E	09	1			06/03/1985	07/12/1985
#########	E	03944		#########	#########		TO	05N	06E	10	3	1		11/28/1983	12/22/1983
#########	E	03946	POD1	#########	#########		TO	09N	07E	31				12/01/1983	12/03/1983
#########	E	03947	POD1	#########	#########		BE	09N	06E	22	4			11/28/1983	11/29/1983
#########	E	03949		#########	#########		TO	08N	08E	21	1	2		04/23/1986	04/23/1986
#########	E	03950	POD1	#########	#########		TO	09N	08E	14	3	3			
#########	E	03951	POD1	#########	#########		TO	09N	10E	30	3	3			12/31/1919
#########	E	03953	POD1	#########	#########		TO	09N	08E	11	3	1	4	12/20/1983	12/21/1983
#########	E	03954	POD1	#########	#########		TO	08N	08E	27	4			12/31/1983	12/31/1983
#########	E	03955	POD1	#########	#########		SF	10N	07E	27	4			03/29/1984	03/30/1984
#########	E	03956	POD1	#########	#########		SF	11N	08E	22	4	1		04/02/1984	04/03/1984
#########	E	03957	POD1	#########	#########		TO	09N	08E	21	4			01/16/1984	01/17/1984
#########	E	03958		#########	#########		TO	09N	08E	21	4	4	4	01/18/1984	01/19/1984
#########	E	03959		#########	#########		TO	09N	08E	21	4			01/19/1984	01/20/1984
#########	E	03960		#########	#########		TO	04N	08E	24	1			01/12/1984	01/20/1984
#########	E	03964	POD1	#########	#########		BE	09N	06E	22				03/06/1981	03/07/1981
#########	E	03965	POD1	#########	#########		BE	09N	06E	14	1	1	4	03/16/1984	03/26/1984
#########	E	03966	POD1	#########	#########		SF	11N	08E	15	1	2	2	11/18/1996	11/19/1996
#########	E	03967	POD1	#########	#########		SF	11N	08E	15	1	4	2	10/02/1995	10/12/1995
#########	E	03968	POD1	#########	#########		BE	08N	06E	03	4	1	1	02/18/1984	02/20/1984
#########	E	03968	POD2	#########	#########		BE	08N	06E	03	4	1	1	07/01/1984	07/04/1984
#########	E	03969	POD 1	#########	#########		TO	04N	08E	19	3	2	2		
#########	E	03970	POD1	#########	#########		TO	05N	08E	09	3	3	4	01/01/1984	01/01/1984
#########	E	03973	POD1	#########	#########		BE	09N	06E	21	3	1	4	02/07/1984	02/07/1984
#########	E	03974	POD1	#########	#########		TO	09N	08E	10	3	3		03/09/1984	03/09/1984
#########	E	03975	POD1	#########	#########		TO	09N	08E	10	3	3		03/12/1984	03/12/1984
#########	E	03976	POD1	#########	#########		TO	09N	08E	10	3	3			
#########	E	03977	POD1	#########	#########		TO	09N	08E	10	3	3			
#########	E	03978	-S	#########	#########		TO	09N	08E	21	2	3	3	11/30/1987	12/01/1987
#########	E	03979	POD1	#########	#########		TO	09N	08E	21	2	3	3	02/13/1984	02/13/1984
#########	E	03980	POD1	#########	#########		BE	09N	06E	27				02/18/1984	02/20/1984
#########	E	03982	POD1	#########	#########		TO	09N	08E	10				02/22/1984	02/23/1984
#########	E	03983	POD1	#########	#########		TO	06N	08E	28	3	1	1	02/23/1984	02/23/1984
#########	E	03985	POD1	#########	#########		SF	11N	08E	15	1	3			
#########	E	03986	POD1	#########	#########		SF	11N	08E	15	1	3			
#########	E	03988	POD1	#########	#########	CHILILI									
#########	E	03989	POD1	#########	#########		TO	09N	09E	15				02/22/1984	02/22/1984
#########	E	03990	POD1	#########	#########		TO	09N	09E	15				02/23/1984	02/23/1984
#########	E	03992	POD1	#########	#########		SF	10N	08E	21	2	2	4	02/23/1984	02/24/1984
#########	E	03993	POD1	#########	#########		SF	11N	07E	09	1	4		03/06/1984	03/09/1984
#########	E	03994	POD1	#########	#########		SF	11N	08E	21	3	2		03/12/1984	03/13/1984

#####	E	03995	POD1	########	########		BE	08N	07E	06				03/01/1984	03/01/1984
#####	E	03996	POD1	########	########		SF	10N	07E	28	2				
#####	E	03997		########	########		BE	08N	07E	06	1	2	4		
#####	E	03998	POD1	########	########		BE	08N	07E	06				02/01/1984	02/01/1984
#####	E	03999	POD1	########	########		TO	08N	08E	36	4	4	4		
#####	E	04001	POD1	########	########		BE	09N	06E	28				03/20/1984	03/24/1984
#####	E	04002	POD1	########	########		BE	08N	06E	10				09/12/1984	09/19/1984
#####	E	04003	POD1	########	########		TO	07N	08E	15				04/05/1984	04/05/1984
#####	E	04004	POD1	########	########		TO	02N	10E	10	1	1	1	03/21/1984	03/21/1984
#####	E	04004	POD2	########	########		TO	02N	10E	10	1	1	1	03/21/1984	03/21/1984
#####	E	04005	POD1	########	########		BE	08N	07E	06				03/23/1984	03/23/1984
#####	E	04006	POD1	########	########		BE	08N	07E	06				04/18/1984	04/20/1984
#####	E	04007	POD1	########	########		TO	09N	08E	27				05/14/1984	05/16/1984
#####	E	04008	POD1	########	########		TO	07N	08E	19				04/02/1984	04/06/1984
#####	E	04009	POD1	########	########		TO	08N	08E	34	1			04/11/1984	04/13/1984
#####	E	04010	POD1	########	########		SF	10N	08E	21	1	1	3	04/07/1984	04/07/1984
#####	E	04012	POD1	########	########		SF	11N	07E	02	2	1		09/04/1984	09/11/1984
#####	E	04014	POD1	########	########		BE	08N	06E	03	4	2		04/09/1984	04/11/1984
#####	E	04015	POD1	########	########		TO	04N	05E	12	2	4		04/23/1984	04/23/1984
#####	E	04019	POD1	########	########		TO	07N	09E	30	2	1	1		12/31/1938
#####	E	04020	POD1	########	########		TO	08N	08E	21	1	1		04/20/1984	04/21/1984
#####	E	04023	POD1	########	########		SF	11N	07E	16	3	3	3	05/15/1984	05/22/1984
#####	E	04024	POD1	########	########		SF	11N	07E	23	2	4		05/10/1984	05/23/1984
#####	E	04024	POD2	########	########		SF	10N	08E	19	1	4		05/21/1984	05/23/1984
#####	E	04025	POD1	########	########		SF	11N	07E	23	3	2	1	05/10/1984	05/11/1984
#####	E	04027	POD1	########	########		TO	06N	08E	11				04/08/1985	04/08/1985
#####	E	04028	POD1	########	########		SF	10N	09E	17	4				
#####	E	04029	POD1	########	########		TO	10N	07E	12	2	1		10/25/1984	10/26/1984
#####	E	04030	POD1	########	########		BE	09N	06E	34				05/02/1984	05/03/1984
#####	E	04031	POD1	########	########		SF	11N	07E	13	3	1	2	05/07/1984	05/08/1984
#####	E	04032		########	########		BE	09N	06E	22	4			12/06/1984	12/07/1984
#####	E	04033	POD1	########	########		BE	09N	06E	11				04/23/1984	04/25/1984
#####	E	04036	POD1	########	########		TO	06N	08E	12	1	3	4	08/30/1984	08/30/1984
#####	E	04037	POD1	########	########		TO	09N	09E	09	3	3	3	05/09/1984	05/10/1984
#####	E	04037	POD2	########	########		TO	09N	09E	09	3	3	4	09/05/2007	09/05/2007
#####	E	04038	POD1	########	########		TO	08N	09E	07	4			05/10/1984	05/12/1984
#####	E	04039	POD1	########	########		SF	11N	07E	23	1			05/08/1984	05/10/1984
#####	E	04039	POD2	########	########		SF	11N	07E	23	1	1	4	05/08/1984	05/10/1984
#####	E	04040		########	########		TO	09N	09E	19	3	2	2	03/25/1985	03/25/1985
#####	E	04041	POD1	########	########		TO	08N	08E	01	3	3	4	05/14/1984	05/15/1984
#####	E	04043	POD1	########	########		TO	09N	09E	19	3	1	2	05/11/1984	05/11/1984
#####	E	04043	POD2	########	########		TO	09N	09E	19	3	1	2	03/05/1995	03/05/1995
#####	E	04044	POD1	########	########		TO	09N	09E	19	3	1	4	05/11/1984	05/11/1984
#####	E	04045	POD1	########	########		TO	09N	09E	19	3	1	2	05/11/1984	05/11/1984
#####	E	04046	POD1	########	########		TO	09N	10E	09				09/02/1984	09/02/1984
#####	E	04047		########	########		TO	08N	08E	28	2	2	2		
#####	E	04048	POD1	########	########		TO	04N	06E	18	4	4		05/20/1984	05/22/1984
#####	E	04050	POD1	########	########		TO	09N	08E	23				07/09/1984	07/09/1984
#####	E	04051	POD1	########	########		SF	10N	07E	11	4	4	4	05/24/1984	05/26/1984
#####	E	04051	POD2	########	########		SF	10N	07E	11	4	4	4	04/29/1991	04/30/1991
#####	E	04052	POD1	########	########		TO	05N	08E	05	1	1		05/25/1984	06/06/1984
#####	E	04052	POD2	########	########		TO	05N	08E	05	1	1		05/25/1984	06/06/1984
#####	E	04054	POD1	########	########		TO	08N	09E	17	1	3		05/25/1984	05/26/1984
#####	E	04054	POD2	########	########		TO	08N	09E	17	3	1	2	07/13/2006	07/14/2006
#####	E	04055	POD1	########	########		TO	06N	07E	23	4	2		06/04/1984	06/06/1984
#####	E	04055	POD2	########	########		TO	06N	07E	23	4	2		06/04/1984	06/06/1984
#####	E	04056		########	########		BE	08N	07E	06	3	3	3	06/01/1984	06/03/1984
#####	E	04057	POD1	########	########		TO	09N	07E	22	1	2		01/29/1985	01/30/1985
#####	E	04058	POD1	########	########		TO	09N	07E	22	3	2			
#####	E	04059		########	########		TO	05N	06E	09	2	3	1	06/12/1984	06/29/1984
#####	E	04059	POD1	########	########	NON GRAN	TO	05N	06E	09	2	3	1	06/12/1984	06/29/1984
#####	E	04061	POD1	########	########		TO	06N	08E	01	2	3	1	06/01/1984	06/05/1984
#####	E	04062	POD1	########	########		SF	10N	07E	18					
#####	E	04063	POD1	########	########		TO	07N	08E	05	3	2	3	07/28/1982	07/29/1982
#####	E	04064	POD1	########	########		TO	07N	08E	05	3	1	2	07/15/1982	07/16/1982
#####	E	04066	POD2	########	########		TO	06N	08E	01	4	1	3	07/11/1989	07/14/1989
#####	E	04069	POD1	########	########		TO	07N	08E	01	4			08/30/1984	09/04/1984
#####	E	04069	POD2	########	########		TO	07N	08E	01	4	1			
#####	E	04070	POD1	########	########		TO	07N	08E	01	4			08/22/1984	08/23/1984
#####	E	04070	POD2	########	########		TO	07N	08E	01	4	4	4		
#####	E	04071	POD1	########	########		SF	10N	07E	23	3	2	1	06/26/1984	06/29/1984
#####	E	04072	POD1	########	########		BE	10N	06E	35	4	4		06/22/1984	06/22/1984
#####	E	04073	POD1	########	########		SF	10N	07E	35	1			07/02/1984	07/02/1984
#####	E	04074	POD1	########	########		SF	12N	09E	27	2	3		10/20/1984	10/24/1982

########	E	04075	POD1	########	########	NON GRAN	SF	12N	09E	20	4	4		11/01/1984	11/05/1984
########	E	04075	POD2	########	########		SF	12N	09E	20	4	4	3	11/01/1984	11/05/1984
########	E	04077	POD1	########	########		TO	07N	08E	23	1	3	4		
########	E	04078	POD1	########	########		TO	07N	08E	23	1	3	4		
########	E	04079	POD1	########	########		TO	09N	07E	26	4	4	1	07/19/1984	07/24/1984
########	E	04080	POD1	########	########		BE	09N	06E	11	1	1	3	06/21/1984	06/22/1984
########	E	04082	POD1	########	########		TO	05N	10E	25	1	4		07/19/1984	07/21/1984
########	E	04083	POD1	########	########		TO	05N	11E	19	1	1		07/18/1984	07/18/1984
########	E	04084	POD1	########	########		SF	10N	07E	23	4	3	3		
########	E	04085	POD1	########	########		TO	09N	08E	28	1	4	4	07/03/1984	07/06/1984
########	E	04086	POD1	########	########		BE	08N	07E	06				07/10/1984	07/10/1984
########	E	04087	POD1	########	########		SF	11N	08E	32	4	4		07/16/1984	07/18/1984
########	E	04088	POD1	########	########		BE	08N	06E	10				08/29/1984	09/04/1984
########	E	04089	POD1	########	########		BE	11N	07E	23	3	1	1	04/14/1980	04/16/1980
########	E	04090	POD1	########	########		TO	06N	08E	29	4	4			
########	E	04091	POD1	########	########		BE	09N	07E	06				07/12/1984	07/16/1984
########	E	04092	POD1	########	########		BE	08N	06E	10				08/04/1984	08/07/1984
########	E	04093	POD1	########	########		BE	09N	06E	28	3	3		06/27/1984	06/29/1984
########	E	04094	POD1	########	########		TO	07N	08E	22				08/01/1984	08/02/1984
########	E	04095	POD1	########	########		BE	08N	08E	17	2	2		07/11/1984	07/13/1984
########	E	04096	POD1	########	########		SF	11N	07E	35	2	1		07/20/1984	07/22/1984
########	E	04096	POD2	########	########		SF	11N	07E	35	2	1		06/16/1993	06/18/1993
########	E	04098	POD1	########	########		TO	09N	08E	12				08/01/1984	08/06/1984
########	E	04099	POD1	########	########		BE	08N	07E	06				07/31/1984	07/31/1984
########	E	04100	POD1	########	########		BE	09N	06E	04	4	2		07/31/1984	08/02/1984
########	E	04101	POD1	########	########		TO	05N	06E	26	4	4	4	08/06/1984	08/07/1984
########	E	04103	POD1	########	########		SF	10N	07E	12	3	3			
########	E	04104	POD1	########	########		TO	09N	08E	19	4	1		09/21/1984	09/21/1984
########	E	04106	POD1	########	########		TO	07N	08E	08				08/13/1984	08/13/1984
########	E	04108	POD1	########	########		TO	07N	09E	19	1	3	3	08/09/1984	08/11/1984
########	E	04109	POD1	########	########		TO	04N	07E	08	1	1	1	08/15/1984	08/15/1984
########	E	04110	POD1	########	########		TO	04N	07E	08	3	3	3	08/15/1984	08/15/1984
########	E	04111	POD1	########	########	TAJIQUE LA	TO							09/01/1984	09/14/1984
########	E	04113	POD1	########	########		SF	11N	07E	13	1	3			
########	E	04114	POD1	########	########		BE	08N	06E	14	1	3		09/04/1984	09/04/1984
########	E	04115		########	########		SF	10N	07E	08	3	4	4	08/20/1984	08/26/1984
########	E	04118	POD2	########	########		TO	08N	08E	25	1	4	4	01/26/1999	01/27/1999
########	E	04119	POD1	########	########		SF	10N	08E	33	1	1	3		
########	E	04120	POD1	########	########		SF	10N	07E	34	2	2	2	09/17/1984	09/18/1984
########	E	04121	POD1	########	########		BE	09N	06E	33				09/03/1984	09/06/1984
########	E	04122	POD1	########	########		BE	09N	06E	09	2	2	2	08/28/1984	08/29/1984
########	E	04123	POD1	########	########		SF	11N	08E	29	4	1	4	09/14/1984	09/17/1984
########	E	04124	POD1	########	########		SF	11N	08E	28	3	1			
########	E	04125	POD1	########	########		SF	10N	08E	21	1	4		09/05/1984	09/06/1984
########	E	04126	POD1	########	########		TO	07N	08E	01				09/10/1984	09/11/1984
########	E	04126	POD2	########	########		TO	07N	08E	01				10/05/1988	10/05/1988
########	E	04127	POD1	########	########		TO	08N	08E	17	2	3	1	09/05/1984	09/06/1984
########	E	04127	POD2	########	########		TO	08N	08E	17	2	3	2		
########	E	04127	POD3	########	########		TO	08N	08E	17	2	3		11/01/1989	11/21/1989
########	E	04127	X	########	########		TO	08N	08E	17	2	3	2		
########	E	04128	POD1	########	########		SF	11N	08E	28	1	2	3	10/08/1984	10/09/1984
########	E	04129	POD1	########	########		SF	11N	08E	28	1	2	2	10/10/1984	10/11/1984
########	E	04130	POD1	########	########		TO	09N	08E	19	3	2		09/11/1984	09/18/1984
########	E	04131	POD1	########	########		TO	09N	10E	19				09/26/1984	09/28/1984
########	E	04132	POD1	########	########		SF	11N	08E	15	2	4			
########	E	04134	POD1	########	########		BE	08N	07E	06				09/25/1984	09/27/1984
########	E	04135	POD1	########	########		TO	08N	08E	12	3	1	3	09/17/1984	09/19/1984
########	E	04136		########	########		TO	07N	09E	07	2	2		09/28/1984	09/28/1984
########	E	04136	-§	########	########		TO	07N	09E	07	2	2		03/12/1987	03/13/1987
########	E	04137	POD1	########	########	TOWN OF T	TO	06N	06E	26				09/20/1984	09/20/1984
########	E	04138	POD1	########	########	TOWN OF T	TO	06N	06E	26				09/19/1984	09/19/1984
########	E	04139	POD1	########	########	TOWN OF T	TO	05N	06E	03				09/18/1984	09/18/1984
########	E	04145	POD1	########	########		SF	10N	07E	23	4	1	2		
########	E	04146	POD2	########	########	NON GRAN	BE	09N	06E	09				08/17/2004	08/20/2004
########	E	04147	POD1	########	########		BE	09N	06E	34	2	2	4	09/28/1984	10/02/1984
########	E	04148	POD1	########	########		BE	09N	06E	33	3	4		10/02/1984	10/03/1984
########	E	04149	POD1	########	########		BE	08N	06E	11	3	2	3	09/28/1984	09/28/1984
########	E	04150	POD1	########	########		TO	08N	08E	24				10/24/1984	10/24/1984
########	E	04152	POD1	########	########		SF	10N	07E	23	4	2	1	05/20/1985	05/21/1985
########	E	04153	POD1	########	########		BE	09N	06E	04				10/02/1984	10/03/1984
########	E	04155	POD1	########	########		TO	07N	08E	01	2	1	2	10/28/1984	10/28/1984
########	E	04155	POD2	########	########		TO	07N	08E	01	2	1	2	10/28/1984	10/28/1984
########	E	04156		########	########		BE	09N	06E	35	3	3	3	10/18/1984	10/18/1984
########	E	04159	POD1	########	########		TO	08N	08E	17	2	2	4	10/26/1984	10/31/1984

#########	E	04160	POD1	#########	#########		TO	09N	08E	06	4	4	3	11/01/1984	11/01/1984
#########	E	04161		#########	#########		BE	09N	06E	33	4	2		11/30/1984	12/01/1984
#########	E	04163	POD1	#########	#########		TO	08N	08E	13				11/21/1984	11/24/1984
#########	E	04164	POD1	#########	#########		TO	09N	07E	35	4	1	3	11/26/1984	11/28/1984
#########	E	04170	POD1	#########	#########		TO	09N	08E	10	2			11/23/1984	11/24/1984
#########	E	04171	POD1	#########	#########		SF	12N	09E	29	2	2	4	07/01/1985	07/10/1985
#########	E	04172	POD1	#########	#########		SF	12N	09E	30	3	2		07/15/1985	07/18/1985
#########	E	04174	POD1	#########	#########		TO	08N	08E	24	1	4	2		
#########	E	04180	POD1	#########	#########		TO	08N	08E	24	1	3	2	09/01/1985	09/15/1985
#########	E	04183	POD1	#########	#########		SF	10N	08E	22	1	1	2	12/18/1984	12/20/1984
#########	E	04187	POD1	#########	#########		TO	07N	08E	01				12/13/1984	12/15/1984
#########	E	04188	POD1	#########	#########		TO	07N	08E	01				12/16/1984	12/19/1984
#########	E	04189		#########	#########		BE	09N	06E	22	3	3	4	12/20/1984	12/22/1984
#########	E	04192	POD1	#########	#########		TO	08N	09E	17	1	2	2		
#########	E	04193	POD1	#########	#########		BE	09N	06E	24				02/13/1985	02/15/1985
#########	E	04194	POD1	#########	#########		SF	10N	07E	12	2	3			
#########	E	04195	POD1	#########	#########		SF	10N	07E	27	2	1	3	01/28/1985	01/30/1985
#########	E	04198		#########	#########		SF	10N	07E	14	4	4			
#########	E	04199	POD1	#########	#########		TO	09N	08E	05				02/15/1985	02/17/1985
#########	E	04201	POD1	#########	#########		TO	07N	08E	23				04/02/1990	04/06/1990
#########	E	04204	POD1	#########	#########		TO	06N	09E	12	1	2			
#########	E	04205	POD1	#########	#########		TO	09N	08E	25	2	1		03/15/1985	03/15/1985
#########	E	04206	POD1	#########	#########		TO	09N	10E	13	2	4		03/17/1985	04/02/1985
#########	E	04207	POD1	#########	#########		TO	09N	10E	13	2	4		03/13/1985	03/15/1985
#########	E	04208		#########	#########		TO	08N	08E	36	4	4	4	02/03/1986	02/22/1986
#########	E	04208	POD1	#########	#########	NON GRAN	TO	08N	08E	36	4	4	4	02/03/1986	02/22/1986
#########	E	04208	POD2	#########	#########	NON GRAN	TO	08N	08E	36				02/04/2008	02/06/2008
#########	E	04209	POD1	#########	#########		TO	08N	08E	17	3	4	4	06/17/1985	06/19/1985
#########	E	04210	POD1	#########	#########		BE	09N	06E	35				04/12/1985	04/13/1985
#########	E	04211	POD1	#########	#########										
#########	E	04212	POD1	#########	#########		SF	10N	07E	27				04/04/1985	04/06/1985
#########	E	04213	POD1	#########	#########		BE	08N	07E	06				04/02/1985	04/03/1985
#########	E	04215		#########	#########		TO	08N	08E	36	4	3	4	02/03/1986	02/22/1986
#########	E	04217	POD1	#########	#########		TO	08N	09E	18	1			02/24/1986	02/27/1986
#########	E	04217	POD2	#########	#########		TO	08N	09E	18	1			10/08/2004	10/08/2004
#########	E	04218	POD1	#########	#########		TO	07N	08E	11	1	2	1		
#########	E	04219	POD1	#########	#########		TO	09N	08E	25	2	1	1	04/08/1985	04/08/1985
#########	E	04223	POD1	#########	#########		TO	10N	08E	21				04/13/1985	04/15/1985
#########	E	04224	POD1	#########	#########		TO	08N	08E	15	2	1		04/23/1985	04/23/1985
#########	E	04226	POD1	#########	#########		TO	06N	08E	10	2	2	4	04/26/1985	04/26/1985
#########	E	04227	POD1	#########	#########		TO	06N	08E	22	1	1	1	06/10/1985	06/22/1985
#########	E	04228	POD1	#########	#########	CHILILI	BE							05/08/1985	05/15/1985
#########	E	04229	POD1	#########	#########		SF	10N	07E	07	3	3	3	05/01/1985	05/06/1985
#########	E	04230		#########	#########		TO	09N	10E	18	1	1		08/21/1987	08/22/1987
#########	E	04231	POD1	#########	#########		TO	09N	07E	26	1	1	2	05/08/1985	05/14/1985
#########	E	04231	POD2	#########	#########		TO	09N	07E	26	1	1	2	05/14/1985	05/17/1985
#########	E	04232	POD1	#########	#########		TO	05N	06E	36	2	2			
#########	E	04233	POD1	#########	#########		TO	09N	07E	01				05/07/1985	05/18/1985
#########	E	04234	POD1	#########	#########		SF	11N	08E	29				05/23/1985	05/24/1985
#########	E	04236		#########	#########		TO	09N	08E	06	1	4	1	09/12/1985	09/30/1985
#########	E	04236	EXP	#########	#########		BE	09N	07E	01	2	4	2		
#########	E	04236	S	#########	#########		VA	09N	08E	06	1	1			
#########	E	04236	S-2	#########	#########		TO	09N	08E	06	1	4	3	09/12/1985	09/30/1985
#########	E	04237	POD1	#########	#########		TO	08N	08E	24				05/17/1985	05/17/1985
#########	E	04238	POD1	#########	#########		SF	11N	08E	29				05/28/1985	05/29/1985
#########	E	04239	POD1	#########	#########		TO	08N	09E	31	2	2	2	05/15/1985	05/18/1985
#########	E	04240	POD1	#########	#########		BE	09N	06E	34	2	1	4	05/22/1985	05/22/1985
#########	E	04242	POD1	#########	#########		SF	10N	07E	03				05/12/1985	05/15/1986
#########	E	04243	POD1	#########	#########		SF	11N	07E	24	1	2	1		
#########	E	04245	POD1	#########	#########		BE	08N	07E	06	2				
#########	E	04247	POD1	#########	#########		TO	06N	06E	19				06/10/1985	06/11/1985
#########	E	04248	POD1	#########	#########		TO	09N	09E	20	2	2	2	06/11/1985	06/11/1985
#########	E	04248	POD2	#########	#########		TO	09N	09E	20	2	2	2	06/11/1985	06/11/1985
#########	E	04249	POD1	#########	#########		TO	07N	08E	11					
#########	E	04250		#########	#########		TO	07N	08E	11				07/22/1985	08/02/1985
#########	E	04251	POD1	#########	#########		SF	11N	07E	13	3	3		06/05/1985	06/11/1985
#########	E	04253	POD1	#########	#########		TO	09N	08E	27				06/12/1985	06/12/1985
#########	E	04254	POD1	#########	#########		BE	08N	07E	06				07/12/1985	07/13/1985
#########	E	04255	POD1	#########	#########		TO	07N	09E	17				07/22/1985	07/25/1985
#########	E	04256	POD1	#########	#########		TO	07N	08E	15				06/24/1985	06/25/1985
#########	E	04257	POD1	#########	#########		TO	09N	08E	30	4	2	2	06/21/1985	06/22/1985
#########	E	04257	POD2	#########	#########		TO	09N	08E	30	4	2	2	10/18/1995	10/19/1995
#########	E	04259	POD1	#########	#########		TO	09N	07E	12				07/16/1985	07/23/1985
#########	E	04260	POD1	#########	#########		TO	07N	08E	01	3	2	2	07/05/1985	07/06/1985

#########	E	04261	POD1	#########	#########		SF	11N	08E	15				06/12/1985	06/13/1985
#########	E	04261	POD2	#########	#########		SF	11N	08E	15	2	4	2	05/01/2000	05/02/2000
#########	E	04262	POD1	#########	#########		BE	08N	06E	10				06/14/1985	06/18/1985
#########	E	04264	POD1	#########	#########		BE	09N	06E	34				07/17/1985	07/18/1985
#########	E	04265	T	#########	#########		SF	10N	07E	15	1	1	2		
#########	E	04267	POD1	#########	#########		TO	07N	06E	34	4	4	4	07/22/1985	07/23/1985
#########	E	04268	POD1	#########	#########		TO	09N	08E	10	3	4	2	06/27/1985	06/30/1985
#########	E	04269	POD1	#########	#########		SF	11N	07E	35	2	2	1	07/08/1985	07/10/1985
#########	E	04271	POD1	#########	#########		TO	07N	09E	04				07/17/1985	07/17/1985
#########	E	04272	POD1	#########	#########		BE	09N	06E	22				07/20/1985	07/22/1985
#########	E	04273	POD1	#########	#########		TO	05N	07E	22	4	4	3	07/19/1985	07/24/1985
#########	E	04274	POD1	#########	#########		TO	09N	07E	16				08/01/1985	08/02/1985
#########	E	04274	POD2	#########	#########		TO	09N	07E	16				08/01/1985	08/02/1985
#########	E	04275	POD1	#########	#########		TO	08N	09E	24	4	1		10/09/1985	10/10/1985
#########	E	04276	POD1	#########	#########		TO	07N	08E	01				09/29/1985	10/03/1985
#########	E	04277	POD1	#########	#########		TO	09N	07E	02	4	1	3	07/22/1985	07/24/1985
#########	E	04279		#########	#########		BE	09N	06E	09	3	3	3	07/10/1985	07/12/1985
#########	E	04280	(1)	#########	#########		TO	09N	07E	22	4	4	3	08/06/1985	08/07/1985
#########	E	04280	1	#########	#########		TO	09N	07E	22	4	4	3	08/06/1985	08/07/1985
#########	E	04280	POD1	#########	#########		TO	09N	07E	22	1	2	1	07/29/1985	08/01/1985
#########	E	04280	POD2	#########	#########		TO	09N	07E	22	4	4	3	08/06/1985	08/07/1985
#########	E	04282	POD1	#########	#########		TO	07N	08E	11	2	1	1	08/05/1985	08/09/1985
#########	E	04283	POD1	#########	#########		TO	07N	08E	11				08/20/1985	08/29/1985
#########	E	04284	POD1	#########	#########		TO	07N	08E	11				09/03/1985	09/07/1985
#########	E	04285	POD1	#########	#########		TO	07N	08E	11				09/12/1985	09/20/1985
#########	E	04287	POD1	#########	#########		SF	11N	07E	23	1	1	1	08/05/1985	08/07/1985
#########	E	04287	POD2	#########	#########	NON-GRAN	SF	11N	07E	23	1	1	1	11/03/2007	11/10/2007
#########	E	04288	POD1	#########	#########		SF	11N	08E	32	3	1		08/05/1985	08/12/1985
#########	E	04290	POD1	#########	#########		SF	11N	08E	32				08/07/1985	08/09/1985
#########	E	04291	POD1	#########	#########		BE	09N	06E	33				08/06/1985	08/09/1985
#########	E	04292	POD1	#########	#########		TO	04N	07E	09	3	4		10/28/1985	10/28/1985
#########	E	04293	POD1	#########	#########		TO	09N	07E	02	4	2			
#########	E	04294	POD1	#########	#########		SF	10N	07E	22	1	1	1		
#########	E	04295	POD1	#########	#########		BE	09N	06E	36				08/19/1985	08/20/1985
#########	E	04295	POD2	#########	#########		BE	09N	06E	36	1	3	4	08/21/1985	08/22/1985
#########	E	04302	POD1	#########	#########	MANZANO	TO	05N	06E	19				08/29/1985	09/20/1985
#########	E	04303	POD1	#########	#########		TO	06N	08E	04	4	3	2		
#########	E	04303	POD2	#########	#########		TO	06N	08E	04	4	3	2		
#########	E	04304	POD1	#########	#########		TO	09N	08E	34				08/22/1985	08/22/1985
#########	E	04305	POD1	#########	#########	MANZANO	TO							08/20/1985	08/22/1985
#########	E	04306	POD1	#########	#########	CHILILI	BE							09/13/1985	09/16/1985
#########	E	04307	POD1	#########	#########	NON GRAN	TO	08N	08E	13				09/03/1985	09/03/1985
#########	E	04307	POD2	#########	#########		TO	08N	08E	13				08/11/2005	08/15/2005
#########	E	04308	POD1	#########	#########		TO	08N	08E	02	3	3			
#########	E	04309	POD1	#########	#########		SF	10N	09E	18	4	4	1	08/26/1985	08/26/1985
#########	E	04311	POD1	#########	#########		TO	08N	08E	26	3	2	1		
#########	E	04312	POD1	#########	#########		SF	11N	09E	22	3	2	3	09/01/1985	09/03/1985
#########	E	04313	POD1	#########	#########		SF	11N	09E	27	3	1		11/12/1985	11/16/1985
#########	E	04314	POD1	#########	#########		SF	10N	07E	35	4	4		12/04/1985	12/05/1985
#########	E	04315	POD1	#########	#########		TO	06N	08E	33	4	3		09/04/1985	09/04/1985
#########	E	04316	POD1	#########	#########		BE	09N	06E	33	3	4		09/06/1985	09/07/1985
#########	E	04318	POD1	#########	#########		TO	07N	09E	09	4	4		09/20/1985	09/20/1985
#########	E	04319	POD1	#########	#########		SF	10N	07E	20				09/19/1985	09/20/1985
#########	E	04320	POD1	#########	#########		SF	11N	07E	22	3			03/21/1985	03/25/1985
#########	E	04321	POD1	#########	#########		SF	11N	07E	22	3			03/26/1985	04/01/1985
#########	E	04322	POD1	#########	#########		TO	08N	09E	17	2	4		09/23/1985	09/23/1985
#########	E	04324	POD1	#########	#########		TO	09N	06E	22				10/13/1985	10/16/1985
#########	E	04325	POD1	#########	#########		TO	09N	09E	17				10/03/1985	10/04/1985
#########	E	04326	POD1	#########	#########		TO	09N	07E	32	1	1			
#########	E	04328	POD1	#########	#########		SF	11N	08E	28	4	1	4	10/04/1985	10/05/1985
#########	E	04328	S	#########	#########		SF	11N	08E	28		4	3		
#########	E	04329	POD1	#########	#########		BE	09N	06E	34				10/14/1985	10/14/1985
#########	E	04330	POD1	#########	#########		BE	08N	07E	06				11/21/1985	11/22/1985
#########	E	04331	POD1	#########	#########		TO	11N	08E	01	2	2	2		
#########	E	04332	POD1	#########	#########		TO	09N	08E	08				10/14/1985	10/17/1985
#########	E	04333	POD1	#########	#########		TO	04N	08E	28	4	2		11/01/1985	11/07/1985
#########	E	04334	POD1	#########	#########		BE	09N	06E	33	2			10/17/1985	10/17/1985
#########	E	04335	POD1	#########	#########		TO	09N	06E	35	1			10/16/1985	10/17/1985
#########	E	04336	POD1	#########	#########		TO	08N	07E	07				10/16/1985	10/19/1985
#########	E	04337	POD1	#########	#########		TO	07N	06E	36	2	1		10/18/1985	10/19/1985
#########	E	04338	S-2	#########	#########		TO	09N	08E	20	1	3	3		
#########	E	04339	POD1	#########	#########		SF	10N	08E	33	1	1	1		
#########	E	04341	POD1	#########	#########		BE	08N	06E	03	2	3	3	11/25/1985	11/27/1985
#########	E	04342	POD1	#########	#########		TO	09N	08E	18	2	4	2	11/08/1985	11/08/1985

##########	E	04342	POD2	#########	#########		TO	09N	08E	19	2	3	3		
##########	E	04342	X	#########	#########		TO	09N	08E	19	2	3	3		
##########	E	04343	POD1	#########	#########		SF	11N	07E	13	1	3			
##########	E	04344	POD1	#########	#########		TO	09N	08E	09	4	3	2	11/11/1985	11/12/1985
##########	E	04345	POD1	#########	#########		SF	10N	07E	12	4	3	4	11/14/1985	11/18/1985
##########	E	04347	POD1	#########	#########		TO	07N	10E	18	1	2		11/21/1985	11/26/1985
##########	E	04348	POD1	#########	#########		SF	10N	07E	13	4			09/13/1985	09/13/1985
##########	E	04349	POD1	#########	#########		TO	06N	06E	19	1			11/25/1985	11/27/1985
##########	E	04350	POD1	#########	#########		TO	06N	06E	29	2	2		01/13/1986	01/15/1986
##########	E	04352		#########	#########		TO	09N	08E	36	1	2			
##########	E	04352	S6	#########	#########		TO	09N	08E	36	4	2			
##########	E	04352	S	#########	#########		TO	09N	08E	36	1	3			
##########	E	04352	S2	#########	#########		TO	09N	08E	36	2				
##########	E	04352	S3	#########	#########		TO	09N	08E	36	2	4			
##########	E	04352	S4	#########	#########		TO	09N	08E	36	3	1			
##########	E	04352	S5	#########	#########		TO	09N	08E	36	3	4			
##########	E	04352	S7	#########	#########		TO	09N	08E	36	4	3			
##########	E	04353	CLW	#########	#########		TO	08N	08E	25	3	3	3	08/12/1994	08/12/1994
##########	E	04353	POD2	#########	#########		TO	08N	08E	25	3	3	3	08/12/1984	08/12/1984
##########	E	04354	POD1	#########	#########		SF	10N	07E	06	3	2		01/06/1986	01/13/1986
##########	E	04355	POD1	#########	#########		TO	08N	08E	25				08/23/1986	09/04/1986
##########	E	04357	POD1	#########	#########		SF	10N	07E	17				01/13/1986	01/17/1986
##########	E	04358	POD1	#########	#########		TO	07N	08E	21	1	4		01/10/1986	01/10/1986
##########	E	04359		#########	#########		BE	09N	06E	35	1	3	1	09/26/2001	09/26/2001
##########	E	04359	POD2	#########	#########		BE	09N	06E	35	1	3		01/07/1986	01/08/1986
##########	E	04359	POD3	#########	#########		BE	09N	06E	35	1	3	1	09/26/2001	09/26/2001
##########	E	04359	X	#########	#########		BE	09N	06E	35	1	3		01/07/1986	01/08/1986
##########	E	04361	POD1	#########	#########		TO	09N	08E	20	3	1	2		
##########	E	04362	POD1	#########	#########		TO	09N	08E	20	3	1	4		
##########	E	04363	POD1	#########	#########	CHILILI	BE							01/24/1986	01/27/1986
##########	E	04366	POD1	#########	#########		TO	04N	06E	07	1			01/28/1986	01/28/1986
##########	E	04367	POD1	#########	#########		SF	10N	07E	23	4	1	1		
##########	E	04368	POD1	#########	#########		SF	11N	08E	28	1	3		02/14/1986	02/17/1986
##########	E	04369	POD1	#########	#########		BE	09N	06E	34	2	2		02/01/1986	02/01/1986
##########	E	04370		#########	#########		TO	09N	07E	25	3	3	1		
##########	E	04370	S	#########	#########		TO	09N	07E	24	3	3	2		
##########	E	04371	POD1	#########	#########		SF	10N	07E	23	3	4	1		
##########	E	04374	POD1	#########	#########		TO	07N	09E	20	2	2			
##########	E	04375		#########	#########		TO	07N	09E	20	2	4	4		
##########	E	04378	POD1	#########	#########		TO	08N	08E	02				02/28/1986	03/04/1986
##########	E	04379		#########	#########		TO	08N	09E	17	4	2			
##########	E	04379	A	#########	#########		TO	08N	09E	17	4	1	3		
##########	E	04380	POD1	#########	#########		SF	10N	07E	03	3	4	4	02/24/1986	03/02/1986
##########	E	04382	POD1	#########	#########		TO	07N	08E	14	2	2	2	02/27/1985	03/01/1986
##########	E	04383	EXPL	#########	#########		TO	09N	07E	22	4	4	4	10/02/1988	10/03/1988
##########	E	04383	POD1	#########	#########		TO	09N	07E	22	4	4	4	10/02/1988	10/03/1988
##########	E	04384	POD1	#########	#########		TO	08N	08E	24	2	2		03/05/1986	03/06/1986
##########	E	04384	POD2	#########	#########		TO	08N	08E	24	2	2		09/16/2004	09/20/2004
##########	E	04385	POD1	#########	#########		TO	08N	09E	31	1	2		03/07/1986	03/08/1986
##########	E	04386	POD1	#########	#########		TO	08N	08E	15				03/04/1986	03/05/1986
##########	E	04387		#########	#########		TO	08N	09E	07	3	1		05/14/1973	05/16/1973
##########	E	04387	S	#########	#########		TO	08N	09E	07	3	1		09/02/1998	09/03/1998
##########	E	04388	POD1	#########	#########		SF	11N	07E	14	3	3	3	04/09/1986	04/09/1986
##########	E	04390		#########	#########		TO	07N	09E	20	2	1	4		
##########	E	04390	S	#########	#########		TO	07N	09E	20	2	3	3		
##########	E	04391		#########	#########		TO	08N	08E	24	4	2	4		
##########	E	04391	S	#########	#########		TO	08N	08E	24	4	2		12/18/1980	12/21/1980
##########	E	04392	POD1	#########	#########		BE	08N	07E	06					
##########	E	04393	POD1	#########	#########		BE	09N	06E	33	1	2		06/19/1986	06/24/1986
##########	E	04394	POD1	#########	#########		SF	11N	07E	16	4	2		03/20/1986	03/21/1986
##########	E	04396	POD1	#########	#########		SF	10N	07E	05	4	3		03/22/1986	03/27/1986
##########	E	04398	POD1	#########	#########		TO	08N	08E	24				05/02/1986	05/03/1986
##########	E	04399	POD1	#########	#########		TO	06N	10E	15	4	4	4	03/28/1986	03/31/1986
##########	E	04400	POD1	#########	#########		BE	09N	06E	27	1	1	3	04/11/1986	04/16/1986
##########	E	04400	POD2	#########	#########		BE	09N	06E	27	1	1	3		
##########	E	04400	POD3	#########	#########		BE	09N	06E	27	1	1	3		
##########	E	04401	POD1	#########	#########		TO	04N	08E	02	3	1		04/14/1986	04/19/1986
##########	E	04402	POD1	#########	#########		TO	08N	08E	24				04/01/1986	04/01/1986
##########	E	04404	POD1	#########	#########		TO	09N	10E	13	2	2	2	04/15/1986	04/22/1986
##########	E	04405		#########	#########		TO	09N	07E	24					
##########	E	04405	S	#########	#########		TO	09N	07E	24	1	2			
##########	E	04405	S2	#########	#########		TO	09N	07E	23					
##########	E	04406	POD1	#########	#########		SF	11N	07E	28	4			06/17/1985	06/29/1985
##########	E	04407	POD1	#########	#########		TO	09N	07E	30	1	1		07/04/1986	07/06/1986

########	E	04407	POD2	########	########		TO	09N	07E	30	2	3		07/04/1976	07/06/1986
########	E	04407	POD3	########	########		TO	09N	07E	30	4	4	2	07/28/1986	07/29/1986
########	E	04407	POD4	########	########		TO	09N	07E	30	2	1		07/30/1986	07/31/1986
########	E	04408		########	########		TO	09N	08E	02	3	3			
########	E	04409		########	########		TO	07N	09E	20	2	1			
########	E	04409	S	########	########		TO	07N	09E	20	2	1			
########	E	04409	S2	########	########		TO	07N	09E	20		2	1		
########	E	04409	S3	########	########		TO	07N	09E	20	2	1			
########	E	04410	POD1	########	########		TO	08N	09E	06	1	1			
########	E	04411	POD1	########	########		TO	04N	05E	12	2	4		04/21/1986	04/22/1986
########	E	04412	POD1	########	########		SF	11N	07E	21	4	3	3	04/14/1986	04/15/1986
########	E	04413	POD1	########	########		TO	07N	08E	01					
########	E	04414	POD1	########	########		TO	07N	08E	22	3	4		05/28/1986	05/30/1986
########	E	04415		########	########		SF	11N	07E	22	2	4	4	01/01/1968	01/01/1968
########	E	04417		########	########		TO	08N	08E	02					
########	E	04418	POD1	########	########		BE	09N	06E	34	3	3	1	05/02/1986	05/06/1986
########	E	04420	POD1	########	########		TO	09N	09E	05				05/11/1986	05/24/1986
########	E	04421	POD1	########	########		TO	09N	08E	25	2	2		04/28/1986	04/28/1986
########	E	04422	POD1	########	########		TO	06N	08E	12	1	3	2	05/31/1986	06/02/1986
########	E	04423	POD1	########	########		TO	09N	08E	25	2	2		04/29/1986	04/29/1986
########	E	04424	POD1	########	########		TO	07N	09E	32	2	1		05/02/1986	05/02/1986
########	E	04425	POD1	########	########		SF	10N	08E	33	4	4	3	05/05/1986	05/07/1986
########	E	04425	POD2	########	########		SF	10N	08E	33	3	2	1		
########	E	04426	POD1	########	########		SF	11N	10E	31	3	1		05/02/1986	05/05/1986
########	E	04427	POD1	########	########		TO	09N	08E	10	4	3		05/07/1986	05/09/1986
########	E	04428	POD1	########	########		TO	08N	08E	02				05/09/1986	05/10/1986
########	E	04429	POD1	########	########		TO	08N	08E	02				05/12/1986	05/14/1986
########	E	04430	POD1	########	########		TO	06N	08E	26	2	2	2	05/12/1986	05/14/1986
########	E	04432		########	########		SF	10N	07E	23	1	2			
########	E	04434	POD1	########	########		TO	07N	08E	22	3	3		06/02/1986	06/03/1986
########	E	04435	POD1	########	########		BE	08N	07E	06				05/21/1986	05/21/1986
########	E	04436		########	########		TO	09N	08E	25	3			05/21/1986	05/21/1986
########	E	04440	POD1	########	########		TO	07N	08E	12	3	4		05/28/1986	06/09/1986
########	E	04441		########	########		TO	07N	09E	32	3	3		06/16/1986	06/16/1986
########	E	04441	POD1	########	########		TO	07N	09E	32	3	3		06/16/1986	06/16/1986
########	E	04442	POD1	########	########	TOWN OF N	TO	05N	06E	16				06/02/1986	07/14/1986
########	E	04448	POD1	########	########		TO	09N	07E	07				05/28/1986	05/31/1986
########	E	04450	POD1	########	########		SF	10N	07E	15	1	1	2		
########	E	04452	POD1	########	########		SF	11N	07E	16				06/03/1986	06/05/1986
########	E	04454	POD1	########	########		TO	09N	07E	30	4	3	4	07/24/1986	07/25/1986
########	E	04455	POD1	########	########		TO	07N	08E	15				06/03/1986	06/09/1986
########	E	04456	POD1	########	########		SF	10N	07E	23	3	4	3		
########	E	04458	POD1	########	########		TO	07N	09E	07					
########	E	04459	POD1	########	########		TO	08N	09E	31	1				
########	E	04460	POD1	########	########		BE	09N	08E	10	4			06/09/1986	06/11/1986
########	E	04461	POD1	########	########		SF	11N	08E	21	3	4		06/13/1986	06/16/1986
########	E	04462	POD1	########	########		SF	11N	08E	15	2	3			
########	E	04464	POD1	########	########		BE	08N	06E	14				06/18/1986	06/19/1986
########	E	04465	POD1	########	########		BE	09N	06E	25	1	1	1	06/18/1986	06/19/1986
########	E	04466	POD1	########	########		TO	08N	08E	02				06/11/1986	06/19/1986
########	E	04468	POD1	########	########		BE	09N	06E	34	2			06/17/1986	06/19/1986
########	E	04468	POD2	########	########		BE	09N	06E	34	2	1	1		
########	E	04468	X	########	########		BE	09N	06E	34	2	1	1	02/18/1996	02/21/1996
########	E	04469	POD1	########	########		TO	09N	08E	29	1	3		06/11/1986	06/11/1986
########	E	04470	POD1	########	########		BE	09N	06E	27	3			07/14/1986	07/16/1986
########	E	04471	POD1	########	########		BE	09N	06E	27	3			06/22/1986	06/23/1986
########	E	04472	POD1	########	########		BE	09N	06E	27	3			07/17/1986	07/19/1986
########	E	04473	POD1	########	########		BE	08N	06E	10				07/07/1986	07/09/1986
########	E	04474	POD1	########	########		SF	11N	08E	28	1	4		06/16/1986	06/17/1986
########	E	04475	POD1	########	########		TO	08N	07E	07				06/19/1986	06/19/1986
########	E	04476	POD1	########	########		SF	11N	07E	23	3	2		02/04/1988	02/06/1988
########	E	04478	POD1	########	########		TO	06N	06E	20	1	3		12/30/1986	01/03/1987
########	E	04478	POD2	########	########		TO	06N	06E	20	1	3	3	06/21/2001	06/21/2001
########	E	04479	POD1	########	########		TO	09N	07E	16	2	2	2	06/19/1986	06/19/1986
########	E	04481	POD1	########	########		TO	06N	06E	19	1			09/08/1987	09/09/1987
########	E	04482		########	########		TO	07N	08E	01	2	1			
########	E	04483	POD1	########	########		TO	09N	09E	08	3	3	4	07/12/1986	07/25/1986
########	E	04483	POD2	########	########		TO	09N	09E	08	3	3	4	10/18/1999	10/20/1999
########	E	04484	POD1	########	########		BE	08N	07E	06				07/16/1986	07/17/1986
########	E	04485		########	########		TO	07N	09E	20	2	3	1		
########	E	04488	POD1	########	########		SF	10N	07E	19	3	3	3	09/02/1986	09/04/1986
########	E	04489		########	########		BE	09N	06E	33				07/14/1986	07/15/1986
########	E	04489	POD1	########	########		BE	09N	06E	33	2	4	1	07/14/1986	07/15/1986
########	E	04490	POD1	########	########		TO	09N	08E	20	4	4		06/26/2002	06/27/2002

##########	E	04490	POD2	#########	#########		TO	09N	08E	20	4	4	4		
##########	E	04491		#########	#########		SF	10N	07E	13	3	4	3		
##########	E	04491	S	#########	#########		SF	10N	07E	13	3	4	3		
##########	E	04492	POD1	#########	#########		SF	10N	07E	26				07/10/1986	07/11/1986
##########	E	04493	POD1	#########	#########		TO	06N	06E	20	1	3			
##########	E	04494	POD1	#########	#########		TO	06N	06E	19	1			07/28/1986	07/29/1986
##########	E	04494	POD2	#########	#########		TO	06N	06E	19	1	4	2	09/27/1999	09/30/1999
##########	E	04495	POD1	#########	#########		TO	06N	06E	19	1				
##########	E	04496	POD1	#########	#########		TO	04N	07E	15	2	1		08/20/1986	08/22/1986
##########	E	04497	POD1	#########	#########		TO	07N	08E	02				07/22/1986	07/22/1986
##########	E	04498	POD1	#########	#########		TO	09N	08E	10				07/18/1986	07/22/1986
##########	E	04498	POD2	#########	#########		TO	09N	08E	10	4	3		07/03/1997	07/03/1997
##########	E	04499	POD1	#########	#########		TO	09N	08E	34				07/21/1986	07/23/1986
##########	E	04500	POD1	#########	#########		BE	09N	06E	28	4			07/26/1986	07/28/1986
##########	E	04502	POD1	#########	#########		BE	08N	07E	06				07/23/1986	07/24/1986
##########	E	04503	POD1	#########	#########		SF	11N	07E	22	1	2			
##########	E	04504	POD1	#########	#########		TO	08N	08E	17	1	2	3	06/23/1987	06/24/1987
##########	E	04505	POD1	#########	#########		BE	09N	06E	11	3	3	4		
##########	E	04506	POD1	#########	#########		BE	09N	06E	22	1	1		07/25/1986	07/30/1986
##########	E	04507	POD1	#########	#########		TO	08N	08E	13				08/23/1986	09/02/1986
##########	E	04508	POD1	#########	#########		TO	09N	08E	10				08/01/1986	08/01/1986
##########	E	04509	POD1	#########	#########		TO	09N	08E	10				07/30/1986	07/30/1986
##########	E	04510	POD1	#########	#########		TO	07N	08E	25	4	1		08/01/1986	08/01/1986
##########	E	04511	POD1	#########	#########		BE	08N	07E	06				08/07/1986	08/07/1986
##########	E	04512	POD1	#########	#########		SF	11N	08E	28	1	2	3	07/24/1986	07/28/1986
##########	E	04513	POD1	#########	#########		TO	09N	07E	30	4	4			
##########	E	04514	POD1	#########	#########		TO	09N	09E	19	3			08/06/1986	08/06/1986
##########	E	04515		#########	#########		TO	07N	09E	32		4	3		
##########	E	04515	A	#########	#########		TO	07N	09E	32	4	2			
##########	E	04516	POD1	#########	#########		SF	11N	08E	28	1	1		10/16/1986	10/17/1986
##########	E	04516	POD2	#########	#########		SF	11N	08E	28	1	1		01/31/2005	02/08/2005
##########	E	04517	POD1	#########	#########		TO	07N	08E	14					
##########	E	04517	POD2	#########	#########		TO	07N	08E	14				08/15/1986	08/21/1986
##########	E	04518	POD1	#########	#########		BE	09N	06E	24				08/25/1986	08/26/1986
##########	E	04519	POD1	#########	#########		BE	08N	07E	06				08/22/1986	08/25/1986
##########	E	04520	POD1	#########	#########		SF	10N	07E	09	1	3	3		
##########	E	04521	POD1	#########	#########		TO	09N	07E	20	3	2	3		
##########	E	04523	POD1	#########	#########		TO	08N	08E	13				08/13/1986	08/13/1986
##########	E	04525	POD1	#########	#########		TO	09N	07E	21	4	1	1		08/14/1986
##########	E	04527	POD1	#########	#########		BE	09N	06E	22				08/13/1986	08/14/1986
##########	E	04528	POD1	#########	#########		TO	09N	08E	05				10/29/1986	10/31/1986
##########	E	04528	POD2	#########	#########		TO	09N	08E	05	3	2		11/25/1997	11/26/1997
##########	E	04531	POD1	#########	#########		TO	09N	09E	22				08/21/1986	08/21/1986
##########	E	04533	POD1	#########	#########		TO	08N	08E	12	3			08/23/1986	08/23/1986
##########	E	04534	POD1	#########	#########		TO	09N	08E	20	3	2	3		
##########	E	04536	POD1	#########	#########		TO	09N	08E	20	4	4	4	08/26/1986	08/26/1986
##########	E	04537	POD1	#########	#########	MANZANO	TO	05N	06E	21				08/29/1986	08/29/1986
##########	E	04538		#########	#########		SF	10N	07E	12	2	3			
##########	E	04539	POD1	#########	#########		BE	09N	06E	34	3	1	1	09/01/1986	09/03/1986
##########	E	04540	POD1	#########	#########		TO	09N	09E	27				08/30/1986	08/30/1986
##########	E	04541	1	#########	#########		SF	11N	10E	31	1	2	2		
##########	E	04541	S	#########	#########		SF	11N	10E	31	1	2	1		
##########	E	04542		#########	#########		TO	09N	09E	05				09/26/1986	09/27/1986
##########	E	04544		#########	#########	TOWN OF N	TO	05N	05E	12				09/08/1986	09/18/1986
##########	E	04544	POD1	#########	#########		TO	05N	05E	12	3	4		09/08/1986	09/18/1986
##########	E	04545	POD1	#########	#########		BE	09N	06E	33	2	3		09/04/1986	09/04/1986
##########	E	04546	POD1	#########	#########		TO	09N	08E	27				09/04/1986	09/04/1986
##########	E	04548	POD1	#########	#########		TO	07N	09E	09	4	1	1	09/08/1986	09/08/1986
##########	E	04549	POD1	#########	#########		TO	09N	07E	31				09/23/1986	09/24/1986
##########	E	04550	POD1	#########	#########	TORREON	TO							09/29/1986	09/30/1986
##########	E	04552	POD1	#########	#########	TORREON	TO							11/06/1986	11/06/1986
##########	E	04553	POD1	#########	#########	TORREON	TO							11/07/1986	11/07/1986
##########	E	04555	POD1	#########	#########		SF	10N	09E	31	4	3	2	10/03/1986	10/04/1986
##########	E	04557	POD1	#########	#########		TO	09N	09E	05				09/25/1986	09/26/1986
##########	E	04558		#########	#########		TO	06N	09E	19	1				
##########	E	04559	POD1	#########	#########		BE	09N	06E	28	4	2		10/08/1986	10/09/1986
##########	E	04560	POD1	#########	#########		BE	09N	06E	35	1	4	3	10/03/1986	10/04/1986
##########	E	04562	POD1	#########	#########		BE	09N	06E	34				10/18/1986	10/20/1986
##########	E	04563	POD1	#########	#########		SF	10N	08E	09	1	1	4	10/16/1986	10/17/1986
##########	E	04563	POD2	#########	#########		SF	10N	08E	09	1	1	4	08/04/1994	08/04/1994
##########	E	04564	POD1	#########	#########		TO	09N	06E	24	1	2	2	12/10/1986	12/22/1986
##########	E	04564	POD2	#########	#########		TO	09N	06E	23	4	4		11/01/1986	11/11/1986
##########	E	04565	POD1	#########	#########		TO	09N	06E	24	1	1	2		
##########	E	04566	POD1	#########	#########	NON GRAN	BE	09N	06E	21	1	4	3	10/28/1986	10/29/1986

#########	E	04567	POD1	#########	#########		SF	10N	07E	14						
#########	E	04569	POD1	#########	#########		SF	10N	09E	31	3	4	4		10/30/1986	10/30/1986
#########	E	04570	POD1	#########	#########		BE	10N	06E	27	3	3	4		10/28/1986	10/29/1986
#########	E	04570	POD2	#########	#########		BE	10N	06E	27	3	3	4		02/13/1986	02/15/1986
#########	E	04571	POD1	#########	#########		SF	10N	07E	13	4				11/04/1986	11/05/1986
#########	E	04572	POD1	#########	#########		TO	09N	08E	19					11/12/1986	11/14/1986
#########	E	04573	POD1	#########	#########		BE	08N	07E	06					12/06/1986	12/02/1986
#########	E	04574	POD1	#########	#########		SF	11N	07E	14	2	2			11/21/1986	11/22/1986
#########	E	04575	POD1	#########	#########		TO	08N	08E	28	2					
#########	E	04576	POD1	#########	#########		TO	10N	07E	07	1	1			11/21/1986	11/21/1986
#########	E	04577		#########	#########		SF	10N	07E	17	2	2	1		05/28/2002	07/01/2002
#########	E	04577	S	#########	#########		SF	10N	07E	17	2	2				
#########	E	04577	S-2	#########	#########		SF	10N	07E	17	2	2				
#########	E	04578	POD1	#########	#########		TO	09N	08E	34	3	3	3			
#########	E	04579	POD1	#########	#########		TO	09N	08E	29	4	4	4			
#########	E	04580	POD1	#########	#########		TO	09N	08E	19	3				11/26/1986	11/28/1986
#########	E	04581	POD1	#########	#########		SF	11N	08E	28	3	1			12/03/1986	12/05/1986
#########	E	04582	POD1	#########	#########		BE	10N	06E	25	4	4			11/28/1986	11/29/1986
#########	E	04583	POD1	#########	#########		SF	10N	08E	12	1	1			12/03/1986	12/03/1986
#########	E	04585	POD1	#########	#########		TO	08N	08E	24					12/15/1986	12/16/1986
#########	E	04586		#########	#########		TO	09N	09E	21	4	1				
#########	E	04586	S	#########	#########		TO	09N	09E	21	4	1				
#########	E	04587	POD1	#########	#########		TO	08N	09E	07	3	4			02/24/1987	02/25/1987
#########	E	04588	POD1	#########	#########		BE	09N	06E	22	4				12/15/1986	12/16/1986
#########	E	04589		#########	#########		TO	09N	09E	30						
#########	E	04589	S	#########	#########		TO	09N	09E	30	2	2				
#########	E	04590	POD1	#########	#########		BE	10N	06E	08					02/01/1987	03/01/1987
#########	E	04593	POD1	#########	#########		BE	09N	06E	36	1	3	4		01/29/1987	01/30/1987
#########	E	04594	POD1	#########	#########	CHILILI	BE	08N	07E	28					04/18/1988	04/18/1988
#########	E	04595	POD1	#########	#########		TO	08N	09E	01	2	2	2		03/02/1987	03/04/1987
#########	E	04596		#########	#########		TO	08N	09E	01	2	2	2		03/02/1987	03/04/1987
#########	E	04597		#########	#########		SF	11N	09E	27	1	4			03/05/1987	03/09/1987
#########	E	04597	POD1	#########	#########	NON-GRAN	SF	11N	09E	27	3	2	1		03/05/1987	03/09/1987
#########	E	04598		#########	#########		XX	10N	07E	08	2	2				
#########	E	04598	- S	#########	#########		XX	10N	07E	08	2	4				
#########	E	04599	POD1	#########	#########		SF	10N	07E	27					02/12/1986	02/15/1986
#########	E	04602	POD1	#########	#########		TO	08N	08E	02					03/09/1987	03/09/1987
#########	E	04603	POD1	#########	#########		TO	08N	08E	17	2	4	1		02/19/1987	02/23/1987
#########	E	04604	AC	#########	#########		TO	10N	08E	28	4	2	1			
#########	E	04604	AE	#########	#########		SF	10N	08E	28	4	4	1			
#########	E	04605	POD1	#########	#########		TO	08N	08E	13					02/27/1987	02/27/1987
#########	E	04605	POD2	#########	#########	NON GRAN	TO	08N	08E	13					09/02/2005	09/02/2005
#########	E	04606		#########	#########		TO	09N	08E	20	4	4	4			
#########	E	04608	POD1	#########	#########		TO	08N	08E	17	1	2			03/04/1987	03/07/1987
#########	E	04609	POD2	#########	#########	CHILILI	BE	08N	07E	21					03/27/2006	03/30/2006
#########	E	04610	POD1	#########	#########		SF	11N	07E	22	4	1	4		03/20/1987	03/30/1987
#########	E	04611	POD1	#########	#########		SF	11N	07E	22	4	1	4		01/02/1989	01/16/1989
#########	E	04612	POD1	#########	#########		SF	10N	09E	20	3	1	1		03/11/1987	03/12/1987
#########	E	04613	POD1	#########	#########		TO	08N	09E	32	3	3	3		11/13/2000	11/14/2000
#########	E	04614	POD1	#########	#########		SF	10N	08E	27	1	4	1		04/08/1987	04/09/1987
#########	E	04615	POD1	#########	#########		SF	11N	09E	26	2	3	4		03/18/1987	03/20/1987
#########	E	04617	POD1	#########	#########		SF	10N	07E	27	3				07/29/1987	07/30/1987
#########	E	04618	POD1	#########	#########		BE	09N	06E	27	3				03/18/1987	03/20/1987
#########	E	04619	POD1	#########	#########		TO	07N	08E	14					03/30/1987	04/03/1987
#########	E	04620	POD1	#########	#########		TO	09N	07E	02	2				04/01/1987	04/02/1987
#########	E	04621	POD1	#########	#########		TO	09N	07E	02					03/26/1987	03/27/1987
#########	E	04622	POD1	#########	#########		BE	08N	06E	10	4	2			03/25/1987	03/27/1987
#########	E	04623	POD1	#########	#########		BE	09N	06E	11	4				04/23/1987	04/25/1987
#########	E	04624		#########	#########		TO	10N	07E	28	1	4	2		09/03/1987	09/09/1987
#########	E	04626		#########	#########		TO	09N	09E	30	2	2				
#########	E	04627	POD1	#########	#########		SF	11N	07E	16	2	2	3		04/10/1987	04/13/1987
#########	E	04628	POD1	#########	#########		TO	09N	08E	20	3	2	3		04/15/1987	04/15/1987
#########	E	04629	POD1	#########	#########		TO	08N	09E	17	3				04/09/1987	04/10/1987
#########	E	04631	POD1	#########	#########		TO	07N	08E	11						
#########	E	04632	POD1	#########	#########		SF	10N	07E	34	2	1	3		04/10/1987	04/11/1987
#########	E	04633	POD1	#########	#########		TO	09N	09E	19					04/24/1987	04/24/1987
#########	E	04634	POD1	#########	#########		TO	09N	07E	10	1	1	1		04/21/1987	04/21/1987
#########	E	04635	POD1	#########	#########		TO	07N	08E	15						
#########	E	04636	POD1	#########	#########		TO	06N	09E	05	2	1	1		04/23/1987	04/27/1987
#########	E	04637	POD1	#########	#########		TO	09N	08E	22	2	2	2			
#########	E	04638	POD1	#########	#########		BE	09N	06E	11	1	2	1		04/27/1987	04/29/1987
#########	E	04639	POD1	#########	#########		SF	10N	07E	23	4	4	3		07/22/1987	07/25/1987
#########	E	04640	EXPL	#########	#########		SF	10N	07E	21					04/24/1987	04/27/1987
#########	E	04642	POD1	#########	#########		SF	11N	07E	16	2	2	2		06/15/1987	06/15/1987

#########	E	04643	POD1	#########	#########		SF	11N	07E	34	2			04/30/1987	05/04/1987
#########	E	04643	POD2	#########	#########		SF	11N	07E	34	2			04/05/1995	04/06/1995
#########	E	04643	POD3	#########	#########		SF	11N	07E	34	2			04/24/1995	04/25/1995
#########	E	04645	POD1	#########	#########		TO	07N	08E	14				05/01/1987	05/01/1987
#########	E	04646	POD1	#########	#########		TO	07N	08E	14				04/30/1987	04/30/1987
#########	E	04647	POD1	#########	#########		TO	07N	09E	18	1	1	1	05/03/1987	05/03/1987
#########	E	04648	POD1	#########	#########	TOWN OF MANZANO									
#########	E	04649	POD1	#########	#########		TO	06N	06E	29	4	3		05/14/1987	05/15/1987
#########	E	04649	POD2	#########	#########		TO	06N	06E	29	4	3		07/05/1996	07/06/1996
#########	E	04650	POD1	#########	#########		BE	09N	06E	22	4			05/05/1987	05/05/1987
#########	E	04652	POD1	#########	#########		TO	07N	09E	11	3	3		05/08/1987	05/12/1987
#########	E	04653	POD1	#########	#########		TO	08N	08E	11				05/01/1988	05/02/1988
#########	E	04654	POD1	#########	#########		TO	08N	08E	11				05/01/1988	05/01/1988
#########	E	04656	POD1	#########	#########		SF	11N	07E	28	2	1	1	05/06/1987	05/06/1987
#########	E	04657	POD1	#########	#########		SF	11N	07E	28	4	2	1	05/06/1987	05/07/1987
#########	E	04658	POD1	#########	#########		TO	06N	08E	23	2	4		05/22/1987	05/22/1987
#########	E	04660	POD1	#########	#########		TO	09N	07E	22	4	4	4	05/07/1987	05/08/1987
#########	E	04661	POD1	#########	#########		TO	05N	07E	15	4	4	1	05/12/1987	05/15/1987
#########	E	04662	POD1	#########	#########		TO	09N	07E	22	1	2	4	05/13/1987	05/14/1987
#########	E	04663	POD1	#########	#########		TO	09N	07E	02	4	2	2	05/15/1987	05/26/1987
#########	E	04664		#########	#########		TO	06N	08E	05	4	4	4	06/16/1987	06/30/1987
#########	E	04665	POD1	#########	#########		TO	09N	07E	02	3	1	4	03/20/1988	03/20/1988
#########	E	04666	POD1	#########	#########		BE	10N	06E	27	3	3	3	05/20/1987	05/21/1987
#########	E	04667		#########	#########		TO	08N	08E	02				05/12/1986	05/14/1986
#########	E	04668	POD1	#########	#########		SF	10N	07E	17				08/10/1987	08/13/1987
#########	E	04669	POD1	#########	#########		TO	09N	08E	10	3			05/22/1987	05/22/1987
#########	E	04669	POD2	#########	#########		TO	09N	08E	10	3	3	1	10/11/1999	10/11/1999
#########	E	04670	POD1	#########	#########		SF	11N	08E	29				05/21/1987	05/22/1987
#########	E	04671	POD1	#########	#########		TO	09N	07E	10	1	1	2	05/22/1987	05/27/1987
#########	E	04672	POD1	#########	#########		BE	09N	06E	13	1	1		05/26/1987	05/27/1987
#########	E	04672	POD2	#########	#########		BE	09N	06E	13	1	1		09/22/1987	09/22/1987
#########	E	04673	POD1	#########	#########		TO	08N	08E	13				05/29/1987	05/29/1987
#########	E	04674	POD1	#########	#########		TO	09N	07E	31	2			06/01/1987	06/02/1987
#########	E	04675	POD1	#########	#########		TO	09N	07E	31	2			06/02/1987	06/03/1987
#########	E	04676	POD1	#########	#########		SF	10N	08E	28	4	4	1	06/10/1987	06/11/1987
#########	E	04677	POD1	#########	#########		TO	05N	08E	18	2	1		06/05/1987	06/05/1987
#########	E	04678	POD1	#########	#########		SF	11N	07E	27	3			07/29/1987	07/30/1987
#########	E	04680	POD1	#########	#########		SF	11N	07E	03	2	1	1		
#########	E	04681	POD1	#########	#########		TO	09N	08E	14	1	1	1	06/12/1987	06/12/1987
#########	E	04682	POD1	#########	#########		BE	09N	06E	26	4	4	4	06/09/1987	06/09/1987
#########	E	04683		#########	#########		SF	10N	07E	21	3			04/24/1987	04/27/1987
#########	E	04683	EXPL	#########	#########		SF	10N	07E	21	3	2	2		
#########	E	04683	S	#########	#########		SF	10N	07E	21	3	2			
#########	E	04684	POD1	#########	#########		SF	10N	07E	25	3			06/28/1987	06/29/1987
#########	E	04685	POD1	#########	#########		BE	10N	06E	34	1	2	4	07/18/1987	07/21/1987
#########	E	04686	POD1	#########	#########		BE	10N	06E	34	1	2	2	07/06/1987	07/10/1987
#########	E	04688	POD1	#########	#########		BE	09N	06E	02	2	2	4	06/19/1987	06/24/1987
#########	E	04689	POD1	#########	#########		SF	10N	07E	23	4	3	3		
#########	E	04690	POD1	#########	#########		SF	10N	07E	23	4	3	3		
#########	E	04691	POD1	#########	#########		SF	11N	07E	24	1	2		06/26/1987	06/28/1987
#########	E	04691	POD2	#########	#########		SF	11N	07E	24	1	2		05/12/1992	05/13/1992
#########	E	04692	POD1	#########	#########		SF	10N	07E	27	2	2	1	06/30/1987	07/01/1987
#########	E	04694	POD1	#########	#########		BE	09N	06E	01	1			10/15/1987	10/18/1987
#########	E	04695	POD1	#########	#########		TO	09N	09E	05				07/10/1987	07/10/1987
#########	E	04696	POD1	#########	#########		TO	09N	08E	30	3	4	4	07/08/1987	07/14/1987
#########	E	04698	POD1	#########	#########		BE	08N	06E	14	3	3		07/09/1987	07/10/1987
#########	E	04699	POD1	#########	#########		TO	09N	08E	06	4	4	3	07/27/1987	07/27/1987
#########	E	04699	POD2	#########	#########		TO	09N	08E	06	4	4	3	05/09/1996	05/09/1996
#########	E	04699	RPR	#########	#########		TO	09N	08E	06	4	4	3		
#########	E	04700	POD1	#########	#########		SF	10N	07E	34	1	2		07/13/1987	07/15/1987
#########	E	04701	POD1	#########	#########		BE	08N	06E	10	1	2	2	07/17/1987	07/21/1987
#########	E	04702	POD1	#########	#########		BE	09N	06E	23				07/24/1987	07/25/1987
#########	E	04703	POD1	#########	#########		SF	11N	08E	28	3	3		07/27/1987	07/28/1987
#########	E	04704	POD1	#########	#########		BE	09N	06E	01	1	1	2	07/29/1987	07/30/1987
#########	E	04705	POD1	#########	#########		BE	09N	06E	34	2	1	4	07/22/1987	07/23/1987
#########	E	04706	POD1	#########	#########		TO	07N	08E	19				07/24/1987	07/27/1987
#########	E	04707	POD1	#########	#########		TO	08N	08E	13				07/23/1987	07/23/1987
#########	E	04708		#########	#########		TO	05N	08E	14	1	3	2		
#########	E	04708	S	#########	#########		TO	05N	08E	14	2	3	2		
#########	E	04708	S2	#########	#########		TO	05N	08E	14	4	3	2		
#########	E	04709	POD1	#########	#########		BE	08N	06E	10	1	3			
#########	E	04710	POD1	#########	#########		TO	06N	08E	11				07/28/1987	07/28/1987
#########	E	04712	POD1	#########	#########		TO	07N	07E	29	1	3		09/11/1987	09/16/1987
#########	E	04713	POD1	#########	#########		TO	08N	08E	25				08/20/1987	08/21/1987

########	E	04715	POD1	########	########		TO	09N	10E	24	2	2		08/07/1987	08/14/1987
########	E	04716	POD1	########	########		BE	08N	06E	03	4			08/27/1987	08/29/1987
########	E	04717	POD1	########	########		SF	10N	07E	09	1			10/23/1987	10/24/1987
########	E	04718		########	########		SF	10N	07E	09	1	2		11/03/1987	11/05/1987
########	E	04718	POD2	########	########		SF	10N	07E	09	1	2		10/06/1998	10/09/1998
########	E	04719	POD1	########	########		SF	10N	07E	09	1				
########	E	04720	POD1	########	########		SF	10N	07E	09	1				
########	E	04722	POD1	########	########		BE	09N	06E	28	3	3	3		
########	E	04723	POD1	########	########		BE	08N	06E	14	3			09/18/1987	09/18/1987
########	E	04724	POD1	########	########		BE	08N	06E	14	3			09/25/1987	09/25/1987
########	E	04725	POD1	########	########		BE	09N	06E	03	3	2	3	08/22/1987	08/25/1987
########	E	04726		########	########		SF	10N	07E	21	1	4	3	05/17/1972	05/19/1972
########	E	04729	POD1	########	########		TO	09N	08E	05				09/02/1987	09/09/1987
########	E	04731	POD1	########	########		BE	09N	06E	10	2	2	2	08/24/1987	08/26/1987
########	E	04732	POD1	########	########		TO	07N	08E	22	2	4	2		
########	E	04733	POD1	########	########		TO	04N	10E	30	2			10/02/1987	10/10/1987
########	E	04734	POD1	########	########		BE	09N	06E	33				09/01/1987	09/01/1987
########	E	04735	POD1	########	########		TO	09N	07E	31				09/02/1987	09/05/1987
########	E	04737	POD1	########	########		SF	09N	08E	09	2	1	3		
########	E	04738	POD1	########	########		SF	11N	08E	15	2	2		09/10/1987	09/11/1987
########	E	04739	POD1	########	########		TO	07N	08E	11				09/19/1987	09/21/1987
########	E	04741	POD1	########	########		SF	10N	07E	05	3	2		10/19/1987	10/22/1987
########	E	04742	POD1	########	########		SF	11N	07E	23	2			09/15/1987	10/15/1987
########	E	04745	POD1	########	########		BE	08N	07E	06				10/01/1987	10/01/1987
########	E	04746	POD1	########	########		SF	10N	10E	11				11/02/1987	11/10/1987
########	E	04747	POD1	########	########	TOWN OF T	TO	06N	06E	21				10/02/1987	10/05/1987
########	E	04748	POD1	########	########		TO	06N	08E	09					
########	E	04750	POD1	########	########		BE	09N	06E	09	4	4	4	12/20/1987	12/22/1987
########	E	04750	POD2	########	########		BE	09N	06E	09				07/09/2007	07/11/2007
########	E	04751	POD1	########	########		TO	06N	08E	06	4	2		10/21/1987	11/01/1987
########	E	04751	POD2	########	########		TO	06N	08E	06	4	2		10/08/1988	10/12/1988
########	E	04752	POD1	########	########		BE	09N	06E	11				11/04/1987	11/05/1987
########	E	04753	POD1	########	########		TO	09N	07E	30	3				
########	E	04754	POD1	########	########		TO	05N	06E	08	1	2	1	11/14/1987	11/14/1987
########	E	04755	POD1	########	########		BE	09N	06E	25				10/30/1987	10/31/1987
########	E	04757	POD1	########	########		BE	09N	06E	10	2	2	2	11/03/1987	11/04/1987
########	E	04758	POD1	########	########		TO	06N	06E	08	1				
########	E	04759	POD1	########	########		SF	10N	07E	21	1	3	4	11/09/1987	11/12/1987
########	E	04760	POD1	########	########		TO	09N	07E	10	2	2		01/05/1988	01/07/1988
########	E	04761		########	########		BE	09N	06E	34	4	3	2	11/06/1987	11/07/1987
########	E	04761	POD1	########	########		BE	09N	06E	34	4	3	2	11/06/1987	11/07/1987
########	E	04762	POD1	########	########	MANZANO T	TO	05N	06E	28				11/17/1987	11/17/1987
########	E	04763	POD1	########	########		TO	04N	05E	12	2	4	3		
########	E	04764	POD1	########	########		TO	07N	08E	23					
########	E	04765	POD1	########	########		TO	08N	06E	01	3	3			
########	E	04766	POD1	########	########		TO	09N	07E	09	2	1		11/23/1987	11/25/1987
########	E	04767	POD1	########	########		TO	09N	09E	17				11/30/1987	11/30/1987
########	E	04768	POD1	########	########		BE	09N	06E	33	2	3		12/02/1987	12/03/1987
########	E	04769	POD1	########	########		SF	10N	07E	17	2			12/01/1987	12/03/1987
########	E	04770	POD1	########	########		SF	10N	07E	17					
########	E	04771	POD1	########	########		BE	08N	06E	02	3	3	2	12/30/1987	01/04/1988
########	E	04772	POD1	########	########		SF	11N	08E	28				01/26/1988	01/27/1988
########	E	04772	POD2	########	########		SF	11N	08E	28				01/27/1988	01/28/1988
########	E	04773	POD1	########	########		TO	09N	09E	09				01/08/1988	01/08/1988
########	E	04774	POD1	########	########		TO	05N	06E	08	1			10/17/1988	10/20/1988
########	E	04774	POD2	########	########		TO	05N	06E	08	1			05/03/1989	05/05/1989
########	E	04774	X	########	########		TO	05N	06E	08	1			05/03/1989	05/05/1989
########	E	04776	POD1	########	########		SF	10N	10E	14				02/10/1988	03/21/1988
########	E	04777	POD1	########	########		SF	11N	07E	21	4			07/01/1989	07/31/1990
########	E	04778	POD1	########	########		TO	06N	08E	01				02/08/1988	02/08/1988
########	E	04780	POD1	########	########		SF	10N	07E	21	3	2	2		
########	E	04781	POD1	########	########		TO	08N	09E	17	4	1	2	03/27/1988	03/27/1988
########	E	04782	POD1	########	########		TO	08N	09E	18	4			02/17/1988	02/17/1988
########	E	04783	POD1	########	########		BE	08N	06E	10	3	1	1	01/01/1926	01/01/1926
########	E	04784	POD1	########	########		BE	08N	06E	10	3	2	3		01/01/1956
########	E	04785	CLW	########	########		BE	09N	06E	11	4	4	4	05/14/1994	05/19/1994
########	E	04785	POD1	########	########		BE	09N	06E	11	4	4	4	03/01/1988	03/03/1988
########	E	04785	POD2	########	########		BE	09N	06E	11	4	4	4	05/14/1994	05/19/1994
########	E	04788	POD1	########	########		BE	09N	06E	22				02/24/1988	08/23/2005
########	E	04788	POD2	########	########		BE	09N	06E	22	3	3	2	08/17/2005	08/23/2005
########	E	04789	POD1	########	########		BE	08N	06E	02	3	4		07/06/1988	07/09/1988
########	E	04790	POD1	########	########		TO	07N	07E	30	2	4	3	03/14/1988	03/17/1988
########	E	04791	POD1	########	########		TO	09N	07E	24				03/08/1988	04/22/1988
########	E	04792	POD1	########	########	NON GRAN	TO	09N	08E	29	1			03/22/2005	03/19/1988

#########	E	04792	POD2	#########	#########		TO	09N	08E	29	1			03/22/2005	03/22/2005
#########	E	04794	POD1	#########	#########		TO	09N	07E	01	1			03/21/1988	03/23/1988
#########	E	04796	POD1	#########	#########		BE	08N	06E	14	3			03/22/1988	03/23/1988
#########	E	04798	POD1	#########	#########		BE	09N	06E	01	3	2	1	03/25/1988	03/29/1988
#########	E	04799	POD1	#########	#########		SF	12N	08E	19	4	3		05/12/1988	05/16/1988
#########	E	04800	POD1	#########	#########		TO	09N	09E	19	3	2	1	03/26/1988	03/26/1988
#########	E	04801	POD1	#########	#########		SF	10N	09E	29				04/28/1988	04/28/1988
#########	E	04803	POD1	#########	#########		BE	09N	06E	10	2	2	2	04/11/1988	04/13/1988
#########	E	04804	POD1	#########	#########		TO	09N	07E	29	2	4		04/16/1988	04/16/1988
#########	E	04805	POD1	#########	#########		SF	11N	07E	16				05/10/1988	05/10/1988
#########	E	04806	POD1	#########	#########		TO	09N	07E	04				04/21/1988	04/25/1988
#########	E	04808	POD1	#########	#########		SF	10N	07E	21				04/26/1988	04/30/1988
#########	E	04809		#########	#########		SF	10N	09E	22	4	4	4	04/05/1988	04/15/1988
#########	E	04810	POD1	#########	#########		TO	07N	09E	10	4	4		08/24/1988	08/24/1988
#########	E	04811	POD1	#########	#########		TO	09N	07E	02	3	4		09/30/1988	10/01/1988
#########	E	04812	POD1	#########	#########		TO	09N	09E	09				04/29/1988	04/29/1988
#########	E	04813	POD1	#########	#########		BE	09N	06E	13	4	3	4	05/09/1988	05/10/1988
#########	E	04814	POD1	#########	#########		TO	09N	07E	31	2			05/05/1988	05/05/1988
#########	E	04815	POD1	#########	#########		SF	09N	07E	12	3	3		05/31/1988	06/03/1988
#########	E	04816	POD1	#########	#########		TO	09N	07E	33	1	1			
#########	E	04817	POD1	#########	#########		TO	04N	05E	12	2	4	3		
#########	E	04818	POD1	#########	#########		TO	09N	08E	06	2	3	3	05/23/1988	05/24/1988
#########	E	04819	POD1	#########	#########		BE	09N	06E	13	4	3	4	05/11/1988	05/07/1988
#########	E	04822	POD1	#########	#########		TO	09N	07E	01				06/09/1988	06/11/1988
#########	E	04823	POD1	#########	#########		TO	09N	07E	01	1			06/06/1988	06/07/1988
#########	E	04825	POD1	#########	#########		BE	09N	06E	11				06/04/1988	06/04/1988
#########	E	04826	POD1	#########	#########		TO	07N	09E	08	2	2		06/08/1988	06/09/1988
#########	E	04827	POD1	#########	#########		TO	08N	09E	33	3	1		06/14/1988	06/15/1988
#########	E	04828	POD1	#########	#########		TO	08N	09E	33	3	1		06/17/1988	06/18/1988
#########	E	04829	POD1	#########	#########		TO	08N	09E	33	3	1		06/20/1988	06/21/1988
#########	E	04830	POD1	#########	#########		TO	08N	09E	33	3	1		06/11/1988	06/12/1988
#########	E	04831	POD1	#########	#########		BE	08N	06E	11	3	3	3	06/10/1988	06/13/1988
#########	E	04832	POD1	#########	#########		SF	10N	07E	28	2			06/17/1988	06/20/1988
#########	E	04833	POD1	#########	#########		TO	07N	07E	15	4	2		07/05/1988	07/08/1988
#########	E	04834	POD1	#########	#########		BE	09N	07E	31	2			06/17/1988	06/21/1988
#########	E	04835	POD1	#########	#########		SF	12N	07E	36	1	1		07/11/1988	07/16/1988
#########	E	04837	POD1	#########	#########		TO	07N	08E	01	4	4		06/29/1988	06/30/1988
#########	E	04838		#########	#########		TO	09N	08E	31	4	1		06/18/1988	06/18/1988
#########	E	04839	POD1	#########	#########		SF	10N	07E	22	1	2	3	06/18/1988	06/19/1988
#########	E	04840	POD1	#########	#########		TO	09N	09E	08				07/12/1988	07/15/1988
#########	E	04841	POD1	#########	#########		TO	09N	09E	08				08/24/1988	09/09/1988
#########	E	04842	POD1	#########	#########		SF	11N	07E	14	4	4	4	07/16/1988	07/18/1988
#########	E	04844	POD1	#########	#########		SF	07N	10E	02	3	1			
#########	E	04845	POD1	#########	#########		TO	07N	09E	36	3	3		06/20/1988	06/26/1988
#########	E	04846	POD1	#########	#########		TO	07N	08E	11				07/09/1988	07/13/1988
#########	E	04847	POD1	#########	#########		SF	10N	08E	33	1	2	1	09/23/1988	09/28/1988
#########	E	04848	1	#########	#########		TO	05N	07E	13	4				
#########	E	04849	POD1	#########	#########		BE	09N	06E	26	4	3		07/29/1988	08/01/1988
#########	E	04851	POD1	#########	#########		BE	09N	06E	26	3	4	1	08/02/1988	08/03/1988
#########	E	04852	POD1	#########	#########		TO	08N	08E	12	3	2	1	07/28/1988	07/29/1988
#########	E	04854	A	#########	#########		SF	11N	08E	33	4	3	4		
#########	E	04855	POD1	#########	#########		TO	05N	08E	07	1	3	3	07/29/1988	07/29/1988
#########	E	04856	POD1	#########	#########		SF	11N	09E	15	2	2		01/27/1989	02/11/1989
#########	E	04857	-S-3	#########	#########		TO	09N	08E	24	1	4	3		
#########	E	04857	1	#########	#########		TO	09N	08E	24	3	2	4	03/11/1988	03/12/1988
#########	E	04857	S	#########	#########		TO	09N	08E	24	2	3	3	04/09/1979	04/14/1979
#########	E	04857	S-2	#########	#########		TO	09N	08E	24	2	3	3	04/04/1979	04/17/1979
#########	E	04858	POD1	#########	#########		TO	09N	08E	14	3	3		09/06/1988	09/10/1988
#########	E	04859		#########	#########		TO	09N	08E	31	4	3		03/20/1990	03/20/1990
#########	E	04859	S	#########	#########		TO	09N	08E	31	4	4			
#########	E	04860	POD1	#########	#########		TO	09N	08E	32	3	3	1	08/23/1988	08/23/1988
#########	E	04861	POD1	#########	#########		TO	09N	09E	27	4	2	3		
#########	E	04862	POD1	#########	#########		TO	09N	07E	16				08/08/1988	08/09/1988
#########	E	04863	POD1	#########	#########		TO	08N	10E	31	3				
#########	E	04864	POD1	#########	#########		TO	06N	09E	27	2	2		06/20/1988	06/26/1988
#########	E	04865	POD1	#########	#########		BE	09N	06E	24	3	3			
#########	E	04866	POD1	#########	#########		TO	09N	08E	21	4	4		08/19/1988	08/22/1988
#########	E	04867	POD1	#########	#########		TO	08N	08E	02				09/28/1988	09/29/1988
#########	E	04868	POD1	#########	#########		TO	08N	08E	02				10/01/1988	10/02/1988
#########	E	04868	POD2	#########	#########		TO	08N	08E	02	4	4	4	09/26/2005	09/27/2005
#########	E	04869	POD1	#########	#########		TO	08N	08E	02				09/29/1988	09/30/1988
#########	E	04870	POD1	#########	#########		TO	08N	08E	02				09/30/1987	10/02/1987
#########	E	04871	POD1	#########	#########		TO	09N	07E	32	1	3		08/22/1988	08/23/1988
#########	E	04872	POD1	#########	#########		TO	09N	09E	08	1			08/19/1988	08/20/1988

#########	E	04873		#########	#########		TO	07N	09E	06	4	4				
#########	E	04874	POD1	#########	#########		TO	09N	08E	31	4	4			08/24/1988	08/29/1988
#########	E	04875	POD1	#########	#########		TO	08N	08E	02	3	4			08/24/1988	08/24/1988
#########	E	04876	POD1	#########	#########		BE	08N	07E	07					09/06/1988	09/07/1988
#########	E	04877	POD1	#########	#########		BE	08N	06E	15	2				09/18/1988	09/19/1988
#########	E	04879	POD1	#########	#########		BE	09N	06E	04	1	4		4	09/01/1988	09/02/1988
#########	E	04880	POD1	#########	#########		TO	09N	10E	19						
#########	E	04881	1	#########	#########		TO	07N	09E	06	4	4				
#########	E	04882	POD1	#########	#########		SF	11N	07E	14	2	2				
#########	E	04883	EXPL	#########	#########		TO	09N	07E	22	4	3			09/17/1988	09/18/1988
#########	E	04883	POD1	#########	#########		TO	09N	07E	22	4	3				
#########	E	04884	POD1	#########	#########		TO	09N	07E	32	1	1			09/10/1988	09/27/1988
#########	E	04884	POD2	#########	#########		TO	09N	07E	32	1	1			08/05/1992	08/06/1992
#########	E	04884	POD3	#########	#########		TO	09N	07E	32	1	1			07/22/1996	07/24/1996
#########	E	04884	X2	#########	#########		TO	09N	07E	32	1	1			07/22/1996	07/24/1996
#########	E	04885		#########	#########		TO	09N	08E	21	4	3				
#########	E	04886	POD1	#########	#########		BE	09N	06E	22	1	3			09/19/1988	09/21/1988
#########	E	04886	POD2	#########	#########		BE	09N	06E	22	1	3			11/14/1989	11/15/1989
#########	E	04886	X	#########	#########		BE	09N	06E	22	1	3			11/14/1989	11/15/1989
#########	E	04887	POD1	#########	#########	TOWN OF N	TO	05N	05E	24					09/17/1988	09/19/1988
#########	E	04888	POD1	#########	#########		TO	04N	07E	21	2				09/20/1988	09/21/1988
#########	E	04889	CLW	#########	#########		TO	09N	09E	04	4	3		2	12/09/1994	12/09/1994
#########	E	04889	POD2	#########	#########		TO	09N	09E	04	4	3		2	12/09/1994	12/09/1994
#########	E	04891	POD1	#########	#########		SF	11N	07E	22	2	2			10/18/1988	10/20/1988
#########	E	04892	POD1	#########	#########		TO	07N	08E	11	4	3			10/04/1988	10/06/1988
#########	E	04894	POD1	#########	#########		TO	07N	09E	07	1	2		1	09/30/1988	09/30/1988
#########	E	04895		#########	#########		TO	11N	07E	14	2	2			11/17/1986	11/18/1986
#########	E	04896	POD1	#########	#########		TO	05N	06E	08	1	1		3	10/13/1988	10/17/1988
#########	E	04897	POD2	#########	#########	CHILILI	BE	08N	07E	08	4	3		2	09/05/2006	09/06/2006
#########	E	04898	POD1	#########	#########		BE	09N	06E	24					10/29/1988	04/10/1989
#########	E	04899		#########	#########		TO	09N	10E	18	2				10/17/1988	10/19/1988
#########	E	04901		#########	#########		TO	04N	07E	03	3	3				
#########	E	04902	1	#########	#########		SF	11N	09E	27	3	1				
#########	E	04902	POD1	#########	#########		SF	11N	09E	27	3	1				
#########	E	04903	POD1	#########	#########		SF	11N	07E	34	2				11/04/1988	11/07/1988
#########	E	04905	POD1	#########	#########		BE	09N	06E	33	1				11/14/1988	11/15/1988
#########	E	04907		#########	#########		TO	08N	08E	28	2					
#########	E	04907	S	#########	#########		TO	08N	08E	28	2					
#########	E	04908	POD1	#########	#########		TO	09N	08E	27					11/28/1988	11/28/1988
#########	E	04909	EXPL	#########	#########		TO	11N	07E	30	2	1				
#########	E	04909	POD1	#########	#########		SF	11N	07E	30	2	1				
#########	E	04911	POD1	#########	#########		TO	06N	08E	09	3				12/16/1988	12/16/1988
#########	E	04913	POD1	#########	#########		BE	09N	06E	33					12/30/1988	01/02/1989
#########	E	04914	POD1	#########	#########	CHILILI	TO								11/14/1988	11/15/1988
#########	E	04915	POD1	#########	#########		SF	10N	07E	21	4				10/09/1987	10/16/1987
#########	E	04916	POD1	#########	#########		BE	09N	06E	04					12/12/1988	12/13/1988
#########	E	04917	POD1	#########	#########		TO	07N	06E	25	3	3		4	11/15/1988	03/03/1989
#########	E	04918	POD1	#########	#########		TO	09N	08E	29	4	3			12/19/1988	12/23/1988
#########	E	04919	POD1	#########	#########		SF	11N	07E	22	4	2		3	01/30/1989	02/04/1989
#########	E	04920	POD1	#########	#########		BE	09N	06E	34	2	3			11/02/1988	11/03/1988
#########	E	04921	POD1	#########	#########		BE	08N	06E	22					01/09/1989	01/31/1900
#########	E	04922	POD1	#########	#########		BE	09N	06E	24	3	3			01/03/1989	01/06/1989
#########	E	04924	POD1	#########	#########		BE	09N	06E	35	3	1		2		
#########	E	04925	POD1	#########	#########		TO	09N	07E	35	2	4		2		
#########	E	04927	POD1	#########	#########		BE	09N	06E	26	4	4		1	02/06/1989	02/07/1989
#########	E	04928	POD1	#########	#########		SF	11N	09E	27	3	1			02/20/1989	03/01/1989
#########	E	04929	POD1	#########	#########		TO	09N	07E	07					03/07/1989	03/15/1989
#########	E	04929	POD2	#########	#########		TO	09N	07E	07					03/31/1989	04/04/1989
#########	E	04930	POD1	#########	#########		TO	09N	09E	04					03/23/1989	03/27/1989
#########	E	04931	POD1	#########	#########		TO	04N	06E	17					08/31/1989	10/12/1989
#########	E	04932	POD1	#########	#########		TO	05N	07E	10	4	2		2	02/23/1989	02/23/1989
#########	E	04933	POD1	#########	#########		TO	08N	08E	13	3	3			02/25/1989	02/28/1989
#########	E	04934	POD1	#########	#########		BE	09N	06E	33					04/18/1989	04/20/1989
#########	E	04935	POD1	#########	#########		BE	09N	06E	34	1	2			08/15/1989	08/18/1989
#########	E	04937	POD1	#########	#########		TO	08N	08E	21	1	1			12/12/1985	12/12/1985
#########	E	04938	POD1	#########	#########		TO	09N	09E	05					03/01/1989	03/01/1989
#########	E	04941	POD1	#########	#########		SF	10N	07E	27	3	4		4	03/20/1989	03/21/1989
#########	E	04942	POD1	#########	#########		TO	08N	08E	12					03/27/1989	03/29/1989
#########	E	04943	POD1	#########	#########		TO	07N	08E	14					06/15/1990	06/30/1990
#########	E	04944	POD1	#########	#########		TO	08N	08E	28					06/15/1989	06/19/1989
#########	E	04945	POD1	#########	#########		SF	11N	07E	23	2					
#########	E	04946	POD1	#########	#########		BE	09N	06E	24					03/27/1989	03/28/1989
#########	E	04947	POD1	#########	#########		BE	09N	06E	11	4	4		2	04/17/1989	04/18/1989
#########	E	04948		#########	#########		SF	10N	10E	08	4	2		4	04/05/1989	04/06/1989

#########	E	04948	S	#########	#########		SF	10N	10E	08	4				
#########	E	04949	POD1	#########	#########		TO	07N	06E	36				04/02/1989	04/03/1989
#########	E	04950	POD1	#########	#########		TO	06N	08E	22	1	1		04/11/1989	04/14/1989
#########	E	04951	POD1	#########	#########		SF	11N	08E	03	2	1		05/21/1989	05/22/1989
#########	E	04952	POD1	#########	#########		BE	08N	07E	07				04/07/1989	04/07/1989
#########	E	04954	POD1	#########	#########		SF	11N	07E	16	2	3	2	04/22/1989	04/24/1989
#########	E	04956	POD1	#########	#########		SF	10N	08E	28	4	1		04/11/1989	04/11/1989
#########	E	04957	POD1	#########	#########		SF	11N	07E	02	2	4		04/05/1989	04/07/1989
#########	E	04958	POD1	#########	#########		TO	09N	08E	31	3			04/24/1989	04/24/1989
#########	E	04959	POD1	#########	#########		TO	09N	08E	34	1	2	4	05/09/1989	05/10/1989
#########	E	04959	POD2	#########	#########		TO	09N	08E	34	1	2	4	08/01/2001	08/03/2001
#########	E	04960	CLW	#########	#########		BE	09N	10E	04	4	3	3	08/26/1996	08/27/1996
#########	E	04960	POD1	#########	#########		BE	09N	06E	04	4	3	3	04/19/1989	04/20/1989
#########	E	04960	POD2	#########	#########		BE	09N	10E	04	4	3	3	08/26/1996	08/27/1996
#########	E	04961	POD1	#########	#########		TO	07N	07E	33	4	2	2	03/16/1990	03/19/1990
#########	E	04962	POD1	#########	#########		BE	09N	06E	22				04/24/1989	04/25/1989
#########	E	04963	POD1	#########	#########		BE	09N	06E	26	3	4	4	05/01/1989	05/02/1989
#########	E	04964	POD1	#########	#########		SF	10N	09E	31	4	1	3	04/27/1989	04/27/1989
#########	E	04966	POD1	#########	#########		SF	10N	07E	01	3	1		05/20/1989	05/23/1989
#########	E	04967	POD1	#########	#########		TO	08N	09E	17	4	2	3	05/04/1989	05/04/1989
#########	E	04968		#########	#########		TO	06N	07E	10	1	2	3		
#########	E	04969	POD1	#########	#########		SF	10N	09E	18				05/26/1989	05/26/1989
#########	E	04970	POD1	#########	#########		TO	09N	08E	02	3	4	2		
#########	E	04971	POD1	#########	#########		TO	07N	08E	03	4	2		05/15/1989	05/17/1989
#########	E	04972	POD2	#########	#########		TO	09N	10E	19	2	2	4	01/24/1994	01/29/1994
#########	E	04972	X	#########	#########		TO	09N	10E	19	2	2	4	01/24/1994	01/29/1994
#########	E	04973	POD1	#########	#########		TO	09N	08E	20	1	3			
#########	E	04974		#########	#########		TO	09N	08E	32	2	3	4	05/17/1989	05/17/1989
#########	E	04975		#########	#########		BE	09N	06E	22				05/22/1989	05/23/1989
#########	E	04975	POD1	#########	#########		BE	09N	06E	22	3	3	3	05/22/1989	05/23/1989
#########	E	04975	POD2	#########	#########		BE	09N	06E	22				06/06/1989	06/07/1989
#########	E	04976	POD1	#########	#########		SF	10N	07E	21	1	4	2	05/19/1989	05/20/1989
#########	E	04977	POD1	#########	#########		TO	08N	08E	19	2	1		06/05/1989	06/05/1989
#########	E	04978	POD1	#########	#########		TO	09N	07E	10	1	1	1	06/14/1989	06/14/1989
#########	E	04979	POD1	#########	#########		TO	07N	08E	12				06/06/1989	06/06/1989
#########	E	04980	POD1	#########	#########		BE	09N	06E	26	4			05/30/1989	05/31/1989
#########	E	04981	POD1	#########	#########		TO	07N	08E	14				06/05/1989	06/06/1989
#########	E	04982	POD1	#########	#########		BE	09N	06E	35	3	2	2	06/10/1989	06/10/1989
#########	E	04983	POD1	#########	#########		TO	08N	08E	24					
#########	E	04984	POD1	#########	#########		TO	09N	08E	30	1				
#########	E	04985	POD1	#########	#########		TO	09N	07E	26	1	1		06/22/1989	06/23/1989
#########	E	04986		#########	#########		SF	10N	07E	35	2	3	4		
#########	E	04987		#########	#########		SF	10N	07E	23	4	3	1	10/21/1989	10/28/1989
#########	E	04988	POD1	#########	#########		TO	08N	09E	17	1	3		06/21/1989	06/22/1989
#########	E	04989	POD1	#########	#########		TO	11N	07E	20	1	3	1	09/01/1989	01/31/1990
#########	E	04990	POD1	#########	#########		TO	06N	10E	09	3	2	2	06/23/1989	06/28/1989
#########	E	04991	POD1	#########	#########		SF	11N	07E	23	1			10/13/1989	10/22/1989
#########	E	04992	POD1	#########	#########		TO	08N	08E	24	1			07/14/1989	07/14/1989
#########	E	04993	POD1	#########	#########		TO	05N	06E	35	4	2		07/27/1989	07/28/1989
#########	E	04994	POD1	#########	#########		TO	09N	09E	32				06/01/1990	06/30/1990
#########	E	04995	POD1	#########	#########		SF	11N	07E	23	3			08/14/1989	08/16/1989
#########	E	04996	POD1	#########	#########		TO	09N	07E	30	1	3	3	07/04/1986	07/06/1986
#########	E	04997	POD1	#########	#########		TO	09N	07E	30	1	1	2	06/06/1986	06/09/1986
#########	E	04998	POD1	#########	#########		BE	08N	07E	06				08/29/1989	08/31/1989
#########	E	04999	POD1	#########	#########		TO	09N	08E	08	3	4	4	08/07/1989	08/07/1989
#########	E	05000	POD1	#########	#########		TO	06N	08E	06	4	4		08/11/1989	08/12/1989
#########	E	05001	POD1	#########	#########		TO	07N	08E	01	1	4	2	08/24/1989	08/24/1989
#########	E	05002	POD1	#########	#########		SF	10N	07E	02	4			11/01/1993	11/03/1993
#########	E	05003	POD1	#########	#########		TO	06N	05E	36	4	2	2		
#########	E	05004		#########	#########		TO	08N	09E	33	2				
#########	E	05005		#########	#########		TO	07N	09E	01	3	2			
#########	E	05005	S	#########	#########		TO	07N	09E	01	4				
#########	E	05005	S-2	#########	#########		TO	07N	09E	01	3				
#########	E	05005	S-3	#########	#########		TO	07N	09E	02	1				
#########	E	05005	S-4	#########	#########		TO	07N	09E	11	2				
#########	E	05006	POD1	#########	#########		SF	10N	09E	04	1	2			
#########	E	05007	POD1	#########	#########		TO	09N	08E	20	1	3		09/02/1989	09/02/1989
#########	E	05008	POD1	#########	#########		TO	04N	06E	18	4			05/18/1990	07/03/1990
#########	E	05009	POD1	#########	#########		BE	09N	06E	01	2	3	3	09/05/1989	09/08/1989
#########	E	05009	POD2	#########	#########		BE	09N	06E	01	2	3	3	11/28/1989	12/02/1989
#########	E	05010	POD1	#########	#########		BE	09N	06E	28	3	4		09/11/1989	09/14/1989
#########	E	05011	EXPL	#########	#########		TO	11N	07E	20	3				
#########	E	05011	POD1	#########	#########		SF	11N	07E	20	3				
#########	E	05012	EXPL	#########	#########		TO	11N	07E	29	1				

#########	E	05012	POD1	#########	#########		SF	11N	07E	29	1				
#########	E	05013	POD1	#########	#########		SF	10N	09E	16	1			11/23/1989	11/30/1989
#########	E	05014	POD1	#########	#########		SF	12N	07E	34	4			10/01/1989	10/03/1989
#########	E	05015	POD1	#########	#########		SF	11N	09E	34	4			10/09/1989	10/09/1989
#########	E	05016	POD1	#########	#########		SF	10N	09E	11	2			10/06/1989	10/07/1989
#########	E	05017	POD1	#########	#########		SF	10N	09E	10	3			10/10/1989	10/11/1989
#########	E	05018	POD1	#########	#########		TO	07N	08E	11				09/20/1989	09/21/1989
#########	E	05020	POD1	#########	#########		TO	05N	07E	20	4	3		09/25/1989	09/25/1989
#########	E	05021	POD1	#########	#########		BE	09N	06E	26	2	1	1	09/26/1989	09/27/1989
#########	E	05022	POD1	#########	#########	CHILILI LAN	TO							09/28/1989	10/03/1989
#########	E	05023	POD1	#########	#########		TO	09N	08E	10	4			10/18/1989	10/18/1989
#########	E	05024	POD1	#########	#########		TO	09N	09E	19	4			10/17/1989	10/17/1989
#########	E	05025	POD1	#########	#########		TO	09N	09E	19	4			10/16/1989	10/16/1989
#########	E	05026	POD1	#########	#########		TO	07N	08E	15				10/10/1989	10/13/1989
#########	E	05027	POD1	#########	#########		TO	10N	06E	27	3	4	1	10/04/1989	10/06/1989
#########	E	05027	POD2	#########	#########		BE	10N	06E	27	3	4	1	08/01/1997	08/02/1997
#########	E	05028	POD1	#########	#########		TO	09N	09E	08				12/04/1989	12/05/1989
#########	E	05029	POD1	#########	#########		SF	11N	08E	29	3	2		09/25/1990	10/10/1990
#########	E	05030	POD1	#########	#########	TOWN OF T	TO							10/04/1989	10/05/1989
#########	E	05031	POD1	#########	#########		BE	09N	06E	33	2			11/23/1989	11/30/1989
#########	E	05032	POD1	#########	#########		TO	09N	07E	07	2	2	4	10/23/1989	10/27/1989
#########	E	05033	POD1	#########	#########	MANZANO	TO	04N	06E	05					
#########	E	05034	POD1	#########	#########		TO	10N	07E	23	4	3	1		
#########	E	05035	POD1	#########	#########		SF	10N	08E	11	3	1		12/07/1989	12/08/1989
#########	E	05036	POD1	#########	#########		TO	09N	07E	09	2			11/29/1989	11/30/1989
#########	E	05037	POD1	#########	#########		TO	08N	09E	07				12/01/1989	12/02/1989
#########	E	05038	POD1	#########	#########		BE	09N	06E	09				12/01/1989	12/02/1989
#########	E	05040	POD1	#########	#########		TO	07N	09E	19	1	2		02/21/1990	02/21/1990
#########	E	05041	EXPL	#########	#########		SF	11N	07E	33	3	4	2	12/11/1989	12/27/1989
#########	E	05041	POD1	#########	#########		SF	11N	07E	33	3	4	2	12/11/1989	12/27/1989
#########	E	05042		#########	#########		TO	09N	08E	29	1	1	1	12/05/1989	12/14/1989
#########	E	05042	POD1	#########	#########		TO	09N	08E	29	1	1	1	12/05/1989	12/14/1989
#########	E	05043	POD1	#########	#########		TO	09N	08E	20	3	2	2		
#########	E	05044	EXPL	#########	#########		SF	11N	07E	19	2	1	1	12/28/1989	01/08/1990
#########	E	05044	POD1	#########	#########		SF	11N	07E	19	2	1	1	12/28/1989	01/08/1990
#########	E	05045	EXPLORE	#########	#########		TO	09N	08E	32				03/27/1990	03/27/1990
#########	E	05045	POD1	#########	#########		SF	11N	07E	11	3	2			
#########	E	05046	POD1	#########	#########		TO	08N	09E	17	1	4		01/07/1990	01/07/1990
#########	E	05048	POD1	#########	#########		TO	06N	08E	23				12/27/1989	12/28/1989
#########	E	05049	POD1	#########	#########		TO	09N	07E	17	2	4		01/15/1990	01/25/1990
#########	E	05050	POD1	#########	#########		SF	11N	07E	22	1	1		02/02/1990	02/06/1990
#########	E	05051	POD1	#########	#########		SF	12N	07E	34	3	4	3	01/19/1990	01/20/1990
#########	E	05052		#########	#########		TO	08N	08E	23	4	2	4	09/29/2003	09/30/2003
#########	E	05053		#########	#########		SF	11N	07E	15	4	1	2	02/13/1990	02/14/1990
#########	E	05054	POD1	#########	#########		TO	09N	08E	32	2			03/27/1990	03/27/1990
#########	E	05055	EXPL	#########	#########		TO	09N	08E	05				01/20/1990	04/04/1990
#########	E	05055	POD1	#########	#########		TO	09N	08E	05				01/20/1990	04/04/1990
#########	E	05056	POD1	#########	#########		SF	11N	07E	35	1	3			
#########	E	05057		#########	#########		TO	07N	08E	01	1	1	2	03/24/1990	05/19/1990
#########	E	05058	POD1	#########	#########		TO	08N	08E	23	4	2	2		
#########	E	05059	POD1	#########	#########		TO	08N	08E	23	4	2	2		
#########	E	05060		#########	#########	NON GRAN	TO	08N	08E	23	4	2	2	08/26/2003	08/27/2003
#########	E	05061	POD1	#########	#########		TO	09N	08E	19	4	2			
#########	E	05063	POD1	#########	#########		SF	10N	08E	12	1			02/08/1990	02/08/1990
#########	E	05064	POD1	#########	#########		TO	09N	08E	19	4	2			
#########	E	05066		#########	#########		TO	09N	08E	06	1	3	1	06/30/2005	07/05/2005
#########	E	05067	POD1	#########	#########		SF	10N	09E	18	4	4	4	03/05/1990	03/05/1990
#########	E	05067	POD2	#########	#########		SF	10N	09E	18	4	4	4	09/02/2000	09/02/2000
#########	E	05068	POD1	#########	#########		TO	04N	06E	01	4			07/09/1990	07/12/1990
#########	E	05070	POD1	#########	#########		TO	09N	09E	09				03/13/1990	03/13/1990
#########	E	05071	POD1	#########	#########		TO	09N	07E	12	1			04/04/1990	09/01/1990
#########	E	05072	POD1	#########	#########		TO	08N	08E	14	4	2	4	06/18/1990	06/18/1990
#########	E	05073	POD1	#########	#########		TO	09N	10E	17	4				
#########	E	05074		#########	#########		SF	10N	08E	34	3	4		03/12/1990	03/12/1990
#########	E	05074	POD1	#########	#########		SF	10N	08E	34	3	3	4	03/12/1990	03/12/1990
#########	E	05075	POD1	#########	#########	TOWN OF T	TO							03/16/1990	03/16/1990
#########	E	05077	POD1	#########	#########		TO	08N	08E	23	4	4			
#########	E	05078		#########	#########		TO	08N	08E	23	4				
#########	E	05078	S	#########	#########		TO	08N	08E	23	4				
#########	E	05079	DCL	#########	#########		TO	02N	11E	18	2				01/01/1928
#########	E	05079	POD1	#########	#########		TO	08N	08E	15	2	1		03/09/1990	03/10/1990
#########	E	05080	POD1	#########	#########		BE	09N	06E	22				03/23/1990	03/24/1990
#########	E	05081	POD1	#########	#########		TO	09N	06E	24	1	1		03/26/1990	03/27/1990
#########	E	05082	POD1	#########	#########		BE	09N	06E	25	3	2		03/28/1990	03/29/1990

########	E	05083	POD1	########	########		SF	11N	07E	15	4			04/23/1990	04/27/1990
########	E	05084	EXPL	########	########		SF	11N	07E	19	2	1		08/09/1990	09/21/1990
########	E	05085	POD1	########	########		BE	09N	06E	28	4			04/19/1990	04/27/1990
########	E	05086	EXPL	########	########		SF	11N	07E	35	1	4			
########	E	05087	POD1	########	########		TO	05N	06E	08	1	1	2	05/30/1995	06/01/1995
########	E	05088	POD1	########	########		TO	08N	08E	23	4			05/01/1990	05/01/1990
########	E	05089	POD1	########	########		BE	09N	06E	25				04/28/1990	04/29/1990
########	E	05090	POD1	########	########		TO	08N	08E	23	4			04/27/1990	04/30/1990
########	E	05091	POD1	########	########		BE	09N	06E	22	1	1	1	04/30/1990	04/30/1990
########	E	05092	POD1	########	########		TO	07N	09E	07				04/23/1990	04/24/1990
########	E	05093	POD1	########	########		TO	07N	09E	07					
########	E	05095	POD1	########	########		TO	06N	08E	22	1	1	2	06/27/1990	06/27/1990
########	E	05096	EXPL	########	########		TO	09N	07E	14	3	2	3	05/11/1990	05/15/1990
########	E	05097	POD1	########	########		BE	09N	06E	04					
########	E	05098	POD1	########	########		TO	08N	08E	26				06/01/1990	06/01/1990
########	E	05099	POD1	########	########		TO	08N	08E	26				06/01/1990	06/01/1990
########	E	05100	POD1	########	########		TO	09N	09E	15	2	1		12/08/1990	12/08/1990
########	E	05101	POD1	########	########		SF	11N	07E	19				05/17/1990	05/25/1990
########	E	05101	POD2	########	########		SF	11N	07E	19				06/22/1990	06/30/1990
########	E	05101	X	########	########		SF	11N	07E	19				06/22/1990	06/30/1990
########	E	05102	POD1	########	########		TO	09N	08E	23	4			06/08/1990	06/08/1990
########	E	05103	POD1	########	########		TO	09N	08E	13				06/01/1990	06/01/1990
########	E	05104	POD1	########	########		TO	09N	07E	26	4	2	3	06/11/1990	06/12/1990
########	E	05105	POD1	########	########		TO	08N	08E	12				10/07/1990	10/14/1990
########	E	05106	POD1	########	########		TO	09N	07E	30	4	4	3	06/22/1990	06/25/1990
########	E	05107	POD1	########	########		BE	09N	06E	33	1			06/13/1990	06/14/1990
########	E	05108	POD1	########	########		BE	08N	06E	11	3	2		07/06/1990	07/13/1990
########	E	05109	POD1	########	########		TO	09N	08E	07	2	2	2	06/19/1990	07/06/1990
########	E	05110	POD1	########	########		BE	09N	06E	22	3	3	3	07/31/1990	08/01/1990
########	E	05110	POD2	########	########		BE	09N	06E	22	3	3	3		
########	E	05111	POD1	########	########		TO	09N	08E	02				09/14/1990	09/14/1990
########	E	05112	POD1	########	########		TO	09N	08E	02					
########	E	05113	POD1	########	########		BE	08N	07E	06				06/19/1990	06/21/1990
########	E	05114	POD1	########	########		TO	08N	08E	13					
########	E	05117	POD1	########	########		BE	09N	06E	09	1	1			
########	E	05118	POD1	########	########		SF	12N	07E	34				03/01/1979	03/01/1979
########	E	05122	POD1	########	########		TO	09N	07E	30				07/15/1990	07/30/1990
########	E	05123	POD1	########	########	CHILILI	TO	08N	08E	18				07/02/1990	07/03/1990
########	E	05125	POD1	########	########		TO	09N	08E	30				07/14/1990	07/17/1990
########	E	05126	POD1	########	########	NON GRAN	SF	10N	08E	13	4	3		06/11/1990	06/11/1990
########	E	05126	POD2	########	########	NON GRAN	SF	10N	08E	13	4	3	3	03/28/2007	03/29/2007
########	E	05127	POD1	########	########		TO	06N	06E	19	1			05/18/1990	05/27/1990
########	E	05127	POD2	########	########		TO	06N	06E	19	1			07/05/1990	07/06/1990
########	E	05128	POD1	########	########		TO	06N	06E	19	2			07/09/1990	07/13/1990
########	E	05129	POD1	########	########		SF	11N	07E	23	1			07/25/1990	07/26/1990
########	E	05129	POD2	########	########		SF	11N	07E	23	1	1	1	07/14/2000	07/19/2000
########	E	05131	POD1	########	########		SF	10N	07E	27	4			07/21/1990	07/24/1990
########	E	05132	POD1	########	########		BE	09N	06E	33				07/28/1990	07/31/1990
########	E	05133	POD1	########	########		TO	09N	07E	31	2			07/31/1990	08/01/1990
########	E	05135	POD1	########	########		TO	09N	07E	31				07/24/1990	07/27/1990
########	E	05136	POD1	########	########		BE	09N	06E	21	1	3		09/14/1990	09/18/1990
########	E	05137	POD1	########	########		SF	11N	07E	23	2			09/01/1989	10/01/1989
########	E	05138	POD1	########	########		TO	08N	08E	12	3	1	1		
########	E	05139	POD1	########	########		TO	08N	08E	24				08/07/1990	08/07/1990
########	E	05139	POD2	########	########		TO	08N	08E	24				08/07/1990	08/07/1990
########	E	05140	POD1	########	########		SF	11N	07E	22	2	1			
########	E	05141	POD1	########	########		TO	09N	07E	31	2			08/03/1990	08/06/1990
########	E	05142	POD1	########	########		TO	06N	07E	07	2	4		08/01/1990	08/10/1990
########	E	05144	POD1	########	########		BE	09N	06E	34				07/30/1990	07/30/1990
########	E	05145		########	########		TO	09N	10E	09					
########	E	05147	POD1	########	########		SF	11N	07E	16	2	4	1	09/08/1990	09/08/1990
########	E	05148	POD1	########	########		SF	11N	07E	24	3			08/14/1990	08/15/1990
########	E	05149	POD1	########	########		BE	09N	06E	01	1	3	4	08/16/1990	08/17/1990
########	E	05150	POD1	########	########		TO	09N	08E	26	4	3	1	09/04/1990	09/07/1990
########	E	05152	POD1	########	########		TO	09N	08E	29	4	3	3	09/11/1990	09/15/1990
########	E	05152	POD2	########	########		TO	09N	08E	29	4	3	3	04/18/2005	04/19/2005
########	E	05153	POD1	########	########		TO	09N	07E	15	3	4	4	10/04/1990	10/15/1990
########	E	05154	POD1	########	########		BE	09N	06E	33	1	3		09/01/1991	09/10/1991
########	E	05155	POD1	########	########		BE	08N	06E	04	3	2		09/17/1990	09/20/1990
########	E	05156	POD1	########	########		BE	09N	06E	22				09/14/1990	09/15/1990
########	E	05156	POD2	########	########		BE	09N	06E	22				09/20/1990	09/22/1990
########	E	05157	POD1	########	########		TO	09N	10E	13	4	2		10/02/1990	10/08/1990
########	E	05158	POD1	########	########		BE	09N	06E	33	4	2		09/25/1990	09/27/1990
########	E	05159	POD1	########	########	CHILILI	TO							10/10/1990	10/16/1990

#########	E	05635	POD1	#########	#########		BE	09N	06E	23	2	1	1	09/25/1993	09/25/1993
#########	E	05636	POD2	#########	#########		BE	09N	06E	23	2	1	1	03/10/1995	03/12/1995
#########	E	05638	POD1	#########	#########		TO	09N	07E	08	2	4	2	10/28/1993	11/01/1993
#########	E	05639	POD1	#########	#########		TO	09N	07E	08	2	4	3		
#########	E	05640	POD1	#########	#########		SF	11N	07E	21	2	1	1	09/13/1993	09/14/1993
#########	E	05641	POD1	#########	#########		TO	04N	06E	01	4	3	3	10/23/1993	10/25/1993
#########	E	05642	POD1	#########	#########		BE	09N	06E	23	2	1	3	10/14/1993	10/15/1993
#########	E	05643	POD1	#########	#########		TO	09N	08E	32	3	2	3	09/17/1993	09/18/1993
#########	E	05643	POD2	#########	#########		TO	09N	08E	32	3	2	3	09/30/2002	09/30/2002
#########	E	05644	POD1	#########	#########		SF	11N	09E	17	4	3	2	10/11/1993	11/15/1993
#########	E	05645	POD1	#########	#########		SF	10N	07E	24	2	2	2		
#########	E	05646	POD1	#########	#########		BE	09N	06E	33	1	3	1	10/06/1993	10/08/1993
#########	E	05647	POD1	#########	#########		TO	04N	06E	22	2	1	1	10/14/1993	10/15/1993
#########	E	05648	POD1	#########	#########		BE	08N	06E	03	1	3	2	09/30/1993	10/02/1993
#########	E	05650	POD1	#########	#########		BE	10N	07E	27	3	3	4	10/23/1993	10/25/1993
#########	E	05651	POD1	#########	#########		TO	07N	09E	08	2	3	3	10/12/1993	10/16/1993
#########	E	05651	POD2	#########	#########		TO	07N	09E	08	2	3	3	12/27/2004	12/29/2004
#########	E	05652	POD1	#########	#########		BE	09N	06E	33	1	3	1	10/04/1993	10/06/1993
#########	E	05653	POD1	#########	#########		TO	09N	07E	14	3	3	4	10/28/1993	11/01/1993
#########	E	05653	POD2	#########	#########		TO	09N	07E	14	3	3	4	12/10/2001	12/17/2001
#########	E	05655	POD1	#########	#########		TO	08N	08E	12	3	1	4	10/06/1993	10/06/1993
#########	E	05656	POD1	#########	#########		TO	08N	08E	12	3	2	4	10/07/1993	10/07/1993
#########	E	05657	POD1	#########	#########		SF	10N	07E	34	1	2		10/05/1993	10/10/1993
#########	E	05658	POD1	#########	#########		SF	11N	08E	28	1	1	1	12/01/1993	12/08/1993
#########	E	05659	POD1	#########	#########		SF	10N	07E	09	1	1			
#########	E	05660	POD1	#########	#########		BE	09N	06E	04	1	2	4	11/08/1993	11/12/1993
#########	E	05661	POD1	#########	#########		TO	08N	08E	15	2	1	3	11/01/1993	11/02/1993
#########	E	05662	POD1	#########	#########		TO	08N	08E	15	2	3	1	11/03/1993	11/04/1993
#########	E	05663	POD1	#########	#########		SF	12N	09E	26	1	2	4	12/01/1975	12/01/1975
#########	E	05665	POD1	#########	#########		SF	11N	07E	21	3	4	3	01/18/1994	01/19/1994
#########	E	05666	POD1	#########	#########		TO	09N	07E	15	3	3	3	10/21/1993	10/22/1993
#########	E	05667	POD1	#########	#########		TO	09N	07E	16	4	4	4	10/23/1993	10/27/1993
#########	E	05669		#########	#########		TO	06N	10E	07	2				
#########	E	05670	POD1	#########	#########		TO	06N	07E	07	2	4		10/13/1993	10/14/1993
#########	E	05671	POD1	#########	#########		BE	09N	06E	12	3	1	3	11/17/1993	11/20/1993
#########	E	05672	POD1	#########	#########		TO	07N	08E	22	3	1		11/02/1993	11/02/1993
#########	E	05673	POD1	#########	#########		TO	06N	07E	36	1	2	1		
#########	E	05674	POD1	#########	#########		TO	06N	07E	36	1	2	1		
#########	E	05675	POD1	#########	#########		TO	08N	08E	12	3	2	1	11/03/1993	11/03/1993
#########	E	05676		#########	#########		TO	06N	07E	36	1				
#########	E	05677	POD1	#########	#########		TO	07N	08E	23	2	2	2		
#########	E	05678	POD1	#########	#########		SF	11N	09E	02	2	1	1	05/10/1994	05/25/1994
#########	E	05678	POD2	#########	#########		SF	11N	09E	02	2	1	1	10/01/1997	10/02/1997
#########	E	05678	POD3	#########	#########		SF	11N	09E	02	2	1	1	09/21/1998	09/25/1998
#########	E	05678	POD4	#########	#########		SF	11N	09E	21	2	1	1	03/27/1999	03/30/1999
#########	E	05679	POD1	#########	#########		SF	11N	07E	15	4	3		11/29/1993	12/03/1993
#########	E	05680	POD1	#########	#########		SF	11N	07E	34	2			11/22/1993	11/24/1993
#########	E	05681	POD1	#########	#########		BE	08N	06E	03	1	1	4	12/04/1993	12/08/1993
#########	E	05682	POD1	#########	#########		TO	09N	07E	10	2	2	3	11/02/1993	11/03/1993
#########	E	05682	POD2	#########	#########		TO	09N	07E	10	2	2	3	01/23/2003	01/27/2003
#########	E	05683	POD1	#########	#########		TO	09N	08E	26	4	4	1		
#########	E	05683	POD2	#########	#########		TO	09N	08E	26	4	4	1	03/20/2003	03/20/2003
#########	E	05684	POD1	#########	#########		TO	09N	08E	31	4			11/13/1993	11/13/1993
#########	E	05685	POD1	#########	#########		TO	08N	06E	26	2	2	3	12/09/1993	12/10/1993
#########	E	05686	POD1	#########	#########		SF	11N	07E	15	4	3		11/27/1993	11/29/1993
#########	E	05687	POD1	#########	#########		TO	07N	08E	14	4	4	4		
#########	E	05688	POD1	#########	#########		TO	07N	08E	13	1	2	1	06/17/1996	06/18/1994
#########	E	05689	POD1	#########	#########		TO	09N	07E	15	3	1	2	11/03/1993	11/04/1993
#########	E	05689	POD2	#########	#########		TO	09N	07E	15	3	1	2	07/01/2001	07/06/2001
#########	E	05690	POD1	#########	#########	CHILILI	TO							01/03/1994	01/08/1994
#########	E	05690	POD2	#########	#########	CHILILI LAN	TO							12/27/1994	12/30/1994
#########	E	05691	POD1	#########	#########		SF	10N	08E	28	4	1	2	11/22/1993	11/23/1993
#########	E	05692		#########	#########		SF	10N	07E	17	1	1	4	03/14/1994	03/19/1994
#########	E	05693	POD1	#########	#########		TO	09N	09E	20	3	3	2	11/30/1993	12/23/1993
#########	E	05694	POD1	#########	#########		BE	09N	06E	33	1	3	1		
#########	E	05695	POD1	#########	#########		TO	09N	07E	31	4	1	1	12/10/1993	12/10/1993
#########	E	05696	POD1	#########	#########		TO	07N	07E	30	3	4		01/24/1994	01/26/1994
#########	E	05697	POD1	#########	#########		TO	09N	08E	11	1	4	2	12/09/1993	12/09/1993
#########	E	05698		#########	#########		TO	08N	09E	21	1			02/23/2000	03/01/2000
#########	E	05699	EXPL	#########	#########		TO	07N	09E	33					
#########	E	05700	EXPL	#########	#########		TO	07N	09E	33	4				
#########	E	05701	POD1	#########	#########		SF	11N	07E	34	1	4	3	01/04/1994	01/11/1994
#########	E	05702	POD1	#########	#########		TO	09N	08E	07	4	2	2	01/14/1994	01/14/1994
#########	E	05703		#########	#########		TO	06N	07E	35	4	1	3		01/01/1948

#########	E	05577		#########	#########		BE	08N	06E	03	2	4	4	06/12/1993	06/15/1993
#########	E	05578		#########	#########		TO	07N	09E	16	1	1	3	01/12/1998	01/28/1998
#########	E	05578	EXPL	#########	#########		TO	07N	09E	16	2	1		12/16/1997	12/25/1997
#########	E	05578	EXPL-2	#########	#########		TO	07N	09E	16	2	3		12/29/1997	01/09/1998
#########	E	05578	EXPL-3	#########	#########		TO	07N	09E	16	1	1		01/12/1998	01/28/1998
#########	E	05578	EXPL-4	#########	#########		TO	07N	09E	16	3	3			
#########	E	05578	S	#########	#########		TO	07N	09E	16	3				
#########	E	05578	S-10	#########	#########		TO	07N	09E	16	3				
#########	E	05578	S-11	#########	#########		TO	07N	09E	16	3				
#########	E	05578	S-2	#########	#########		TO	07N	09E	16	2	1	3	12/16/1997	12/25/1997
#########	E	05578	S-3	#########	#########		TO	07N	09E	16	2	3	1	12/29/1997	01/09/1998
#########	E	05578	S-4	#########	#########		TO	07N	09E	16	2				
#########	E	05578	S-5	#########	#########		TO	07N	09E	16	4				
#########	E	05578	S-6	#########	#########		TO	07N	09E	16	4				
#########	E	05578	S-7	#########	#########		TO	07N	09E	16	4				
#########	E	05578	S-8	#########	#########		TO	07N	09E	16	1				
#########	E	05578	S-9	#########	#########		TO	07N	09E	16	1				
#########	E	05579	POD1	#########	#########		TO	07N	08E	25	1	2		08/09/1993	08/10/1993
#########	E	05580		#########	#########		TO	08N	08E	02	3	2	4	06/04/1993	06/04/1993
#########	E	05581		#########	#########		TO	08N	08E	13	1	3	2	06/05/1993	06/05/1993
#########	E	05583	POD1	#########	#########		BE	09N	06E	33	2	1	3	06/22/1993	06/22/1993
#########	E	05584		#########	#########	TOWN OF T	TO								
#########	E	05585		#########	#########		BE	09N	06E	33	1	2	3		
#########	E	05586		#########	#########	CHILILI	TO	09N	08E	22	1	3	3		
#########	E	05587		#########	#########		SF	11N	10E	17	2	2	3	06/20/1993	06/05/1993
#########	E	05588		#########	#########		BE	08N	06E	04	2	2	1	06/28/1993	06/30/1993
#########	E	05589		#########	#########		TO	06N	08E	11	4	3	3		
#########	E	05590		#########	#########		SF	10N	10E	11	1	2	3	07/24/1993	07/31/1993
#########	E	05591		#########	#########		BE	08N	06E	10	4	1	2		
#########	E	05592		#########	#########		TO	09N	07E	10	2	2	3	07/15/1993	07/15/1993
#########	E	05593		#########	#########		SF	10N	07E	23	4	3	4	07/13/1993	07/14/1993
#########	E	05594		#########	#########		TO	04N	06E	07	1	2	4	06/29/1993	07/01/1993
#########	E	05595		#########	#########		TO	07N	08E	01	4	2	2	07/01/1993	07/01/1993
#########	E	05596		#########	#########		TO	09N	08E	07	2	4	2	07/19/1993	08/18/1993
#########	E	05597		#########	#########		TO	09N	08E	07	2	4	2		
#########	E	05598		#########	#########		TO	04N	07E	28					
#########	E	05598	S	#########	#########		TO	04N	07E	28					
#########	E	05599		#########	#########		TO	04N	06E	08	4	2	4		01/01/1968
#########	E	05599	X	#########	#########		TO	04N	06E	08	4	2	4		01/01/1968
#########	E	05600	POD1	#########	#########		TO	09N	09E	05	3	2	2	07/24/1993	07/24/1993
#########	E	05601	POD1	#########	#########		TO	08N	08E	25	1	4	4	08/04/1993	08/07/1993
#########	E	05602	POD1	#########	#########		SF	11N	07E	34	2	3	4	07/26/1993	07/28/1993
#########	E	05605	POD1	#########	#########		BE	08N	06E	03	4	2	4	08/31/1993	09/03/1993
#########	E	05606	POD1	#########	#########		SF	10N	09E	36	2	4	4	09/26/1993	09/28/1993
#########	E	05607	POD1	#########	#########		SF	11N	08E	28	3	4	2	08/16/1993	08/16/1993
#########	E	05608		#########	#########		SF	11N	09E	17	4	3	3	04/20/2002	04/20/2002
#########	E	05609	POD1	#########	#########		BE	09N	06E	22	1	4		07/29/1993	07/30/1993
#########	E	05610	POD1	#########	#########		SF	10N	09E	20	3	3	4	08/06/1993	08/07/1993
#########	E	05611	POD1	#########	#########		TO	09N	08E	13	3	3	2	09/04/1993	09/04/1993
#########	E	05612	POD1	#########	#########		TO	05N	06E	05	3	2	3	08/09/1993	08/11/1993
#########	E	05613	POD1	#########	#########		TO	09N	09E	15	2	2	4	08/06/1993	08/06/1993
#########	E	05614	POD1	#########	#########		SF	10N	07E	25	3	1	4	08/13/1993	08/14/1993
#########	E	05615	POD1	#########	#########		TO	08N	08E	12	3	2	1	08/13/1993	08/13/1993
#########	E	05616	POD1	#########	#########		TO	09N	09E	04	2	1	2	08/14/1993	08/14/1993
#########	E	05618	POD1	#########	#########		TO	08N	08E	02	1	4	2	08/17/1993	08/17/1993
#########	E	05619	POD1	#########	#########		TO	07N	08E	01	3	4	4	08/11/1985	08/13/1985
#########	E	05620	POD1	#########	#########		TO	06N	08E	20	4	2	2		
#########	E	05620	POD2	#########	#########		TO	06N	08E	20	2	3	3		
#########	E	05620	POD3	#########	#########		TO	06N	08E	20	4	1	1		
#########	E	05621	POD1	#########	#########		TO	05N	07E	33	1	4	2	09/16/1993	09/20/1993
#########	E	05622	POD1	#########	#########		SF	11N	07E	27	3	4	4	01/16/1994	01/20/1994
#########	E	05623	POD1	#########	#########		TO	07N	08E	12	4	3	1	09/14/1997	09/14/1997
#########	E	05624	POD1	#########	#########		TO	07N	09E	09	4	4	4	09/27/1993	09/30/1993
#########	E	05625	POD1	#########	#########		BE	09N	06E	21	2	1		08/25/1993	08/27/1993
#########	E	05626	POD1	#########	#########		TO	08N	08E	24	3	3	1	09/07/1993	09/07/1993
#########	E	05626	POD2	#########	#########		TO	08N	08E	24	3	3	1	09/08/2003	09/09/2003
#########	E	05627	POD1	#########	#########		SF	11N	07E	23	2	1	4	09/15/1993	09/18/1993
#########	E	05628	POD1	#########	#########		TO	09N	07E	35	4	2	1	09/10/1993	09/11/1993
#########	E	05629	POD1	#########	#########		BE	09N	06E	27	3	4	2	10/02/1993	10/06/1993
#########	E	05630	POD1	#########	#########		TO	04N	06E	02	2	3	3	09/07/1992	09/08/1993
#########	E	05631	POD1	#########	#########		TO	07N	08E	17	3	1	3	09/04/1993	09/04/1993
#########	E	05632		#########	#########		SF	11N	07E	24				08/10/1993	08/14/1993
#########	E	05633		#########	#########		TO	07N	09E	32	4	1			
#########	E	05634	POD1	#########	#########		TO	09N	09E	16	3	1	2	10/17/1992	09/05/1993

#########	E	05522		#########	#########		SF	10N	09E	26	4	1		04/16/1980	04/18/1980
#########	E	05522	CLW	#########	#########		SF	10N	09E	26	4	4	1	03/01/1992	03/05/1992
#########	E	05523	POD1	#########	#########	LANDS OF	SF	10N	07E	09	4	2	2	03/08/1993	03/09/1993
#########	E	05524	DCL	#########	#########		TO	02N	10E	03	2	1	1		01/01/1930
#########	E	05525	DCL	#########	#########		TO	03N	10E	18	3	3	3		01/01/1930
#########	E	05526	DCL	#########	#########		TO	02N	10E	03	2	1	1		01/01/1930
#########	E	05527	DCL	#########	#########		TO	03N	10E	30	1	1	1	09/01/1992	
#########	E	05528	DCL	#########	#########		TO	03N	10E	19	2	2	1		01/01/1930
#########	E	05529	DCL	#########	#########		TO	03N	10E	30	1	2	1		01/01/1930
#########	E	05530	DCL	#########	#########		TO	02N	10E	03	4	2	2		06/01/1961
#########	E	05531		#########	#########		TO	03N	10E	19	2	2	1		
#########	E	05531	DCL	#########	#########		TO	03N	10E	19	2	2	1		01/01/1953
#########	E	05532	POD1	#########	#########		SF	10N	07E	11	2	2	2	03/09/1993	03/12/1993
#########	E	05533	POD1	#########	#########		BE	08N	06E	11	1	2	2	03/22/1993	03/24/1993
#########	E	05535	POD1	#########	#########		TO	07N	09E	09	2	3	2	03/22/1993	03/23/1993
#########	E	05536	POD1	#########	#########		SF	10N	07E	35	4	3	4	04/20/1993	04/20/1993
#########	E	05537	POD1	#########	#########		SF	10N	07E	13	3	3	3	04/02/1993	04/03/1993
#########	E	05538	POD1	#########	#########		TO	07N	08E	29	3	2	2	04/01/1993	04/01/1993
#########	E	05539	POD1	#########	#########		SF	10N	07E	12	1	4		04/08/1993	04/13/1993
#########	E	05539	POD2	#########	#########		SF	10N	07E	12	1	4		05/07/1993	05/10/1993
#########	E	05540		#########	#########		SF	10N	07E	25	3			04/07/1993	04/08/1993
#########	E	05540	POD1	#########	#########		SF	10N	07E	25	3			04/07/1993	04/08/1993
#########	E	05540	POD2	#########	#########		SF	10N	07E	25	3	3	1		
#########	E	05541	POD1	#########	#########		TO	09N	07E	01	1	4	3	04/13/1993	04/13/1993
#########	E	05542	POD1	#########	#########		TO	08N	08E	26	3	2	1	04/20/1993	04/22/1993
#########	E	05543	POD1	#########	#########		SF	11N	07E	25	3			06/03/1993	06/03/1993
#########	E	05544	POD1	#########	#########		SF	10N	07E	12	1	1	1	04/21/1993	04/22/1993
#########	E	05545	POD1	#########	#########		TO	10N	07E	04	3	3	3	04/22/1993	05/05/1993
#########	E	05546	POD1	#########	#########		BE	09N	06E	12	2	1	3	04/14/1993	04/14/1993
#########	E	05547	POD1	#########	#########		TO	08N	08E	26	3	2	3	03/01/1993	03/31/1993
#########	E	05547	REP	#########	#########		TO	08N	08E	26	3	2	3		03/01/1993
#########	E	05548	POD1	#########	#########		SF	10N	07E	12	4	3	1		
#########	E	05549	POD1	#########	#########		TO	06N	08E	12	3	3	4	04/19/1993	04/19/1993
#########	E	05550	POD1	#########	#########		SF	10N	09E	31	4	1	2	06/14/1993	06/14/1993
#########	E	05551	POD1	#########	#########	TO SERVE	SF	10N	07E	26	3	1	4	05/12/1993	05/17/1993
#########	E	05552	POD1	#########	#########		TO	08N	08E	26	4	4		05/18/1993	05/18/1993
#########	E	05553		#########	#########		SF	11N	09E	33	3	3		06/21/1993	06/28/1993
#########	E	05553	POD1	#########	#########		SF	11N	09E	33	3	3		06/21/1993	06/28/1993
#########	E	05554	POD1	#########	#########		BE	10N	06E	34	3	3	3	05/03/1993	05/07/1993
#########	E	05555	POD1	#########	#########		SF	11N	07E	11	4	3		05/03/1993	05/04/1993
#########	E	05556	POD1	#########	#########		BE	09N	06E	34	1	3	4	05/26/1993	05/27/1993
#########	E	05557	PO1	#########	#########		SF	10N	08E	33	2	1	1		
#########	E	05560		#########	#########		TO	07N	09E	15	1			03/05/1997	03/20/1997
#########	E	05560	S	#########	#########		TO	07N	09E	15	3				
#########	E	05560	S-10	#########	#########		TO	07N	09E	15	3				
#########	E	05560	S-11	#########	#########		TO	07N	09E	15	3				
#########	E	05560	S-2	#########	#########		TO	07N	09E	15	2				11/12/1996
#########	E	05560	S-3	#########	#########		TO	07N	09E	15	2			03/03/1997	03/11/1997
#########	E	05560	S-4	#########	#########		TO	07N	09E	15	2	3		07/15/1998	07/22/1998
#########	E	05560	S-5	#########	#########		TO	07N	09E	15	4				
#########	E	05560	S-6	#########	#########		TO	07N	09E	15	4				
#########	E	05560	S-7	#########	#########		TO	07N	09E	15	4				
#########	E	05560	S-8	#########	#########		TO	07N	09E	15	1				
#########	E	05560	S-9	#########	#########		TO	07N	09E	15	1				
#########	E	05561		#########	#########	TOWN OF T	TO							04/29/1993	04/30/1993
#########	E	05561	S	#########	#########	TAJIQUE	TO	06N	06E	14	1	1	3		12/31/1948
#########	E	05561	S-2	#########	#########	TAJIQUE	TO	06N	06E	11	3	3	3		12/31/1948
#########	E	05561	S-3	#########	#########	TAJIQUE	TO							09/23/1995	10/03/1995
#########	E	05561	S-4	#########	#########	TOWN OF T	TO	06N	06E	15	1	2	1		
#########	E	05562		#########	#########		SF	11N	07E	23	1	3	3	05/15/1993	05/21/1993
#########	E	05563		#########	#########	TOWN OF N	TO							06/08/1993	06/11/1993
#########	E	05564	POD1	#########	#########		TO	09N	08E	06	3	2	1	06/04/1993	06/05/1993
#########	E	05565		#########	#########		SF	10N	07E	12	2	4	2	05/11/1993	05/11/1993
#########	E	05566		#########	#########		BE	09N	06E	25	3	2	3	09/03/1993	09/03/1993
#########	E	05567		#########	#########		BE	09N	06E	04	4	4	4	06/02/1993	06/02/1993
#########	E	05568		#########	#########		TO	09N	09E	19	3	3	4	05/19/1993	05/19/1993
#########	E	05569		#########	#########		TO	09N	08E	25	2	1	2	05/18/1993	05/18/1993
#########	E	05570		#########	#########		TO	09N	08E	25	2	2	1	05/17/1993	05/17/1993
#########	E	05571	POD1	#########	#########		TO	10N	07E	04	1	4	2	06/10/1993	08/04/1993
#########	E	05572	POD1	#########	#########		SF	10N	08E	24	2	2		05/21/1993	05/22/1993
#########	E	05573		#########	#########		SF	11N	08E	15	1	3		03/28/1996	03/29/1997
#########	E	05574	CLW	#########	#########		SF	11N	08E	29	4	2	2	06/03/1993	06/03/1993
#########	E	05575		#########	#########		TO	08N	08E	02	4	4	4		
#########	E	05576		#########	#########		TO	08N	08E	26	4	1	4	05/25/1993	05/25/1993

#########	E	05451	POD1	#########	#########		BE	09N	06E	34	4	1	2	08/15/1992	08/16/1992
#########	E	05452	POD1	#########	#########		TO	09N	08E	26	4	4	4		
#########	E	05453		#########	#########		SF	11N	07E	12	1	3	3		01/01/1975
#########	E	05454	POD1	#########	#########		TO	07N	08E	13	3	1	3		
#########	E	05455	POD1	#########	#########		TO	09N	08E	29	1	2	3		
#########	E	05457	POD1	#########	#########	TOWN OF N	TO	04N	06E	03	4	2	2	08/20/1992	08/24/1992
#########	E	05458	POD1	#########	#########		BE	09N	06E	34	1	3	3	09/03/1992	09/04/1992
#########	E	05459	POD1	#########	#########		SF	10N	10E	10	1	2	3	09/16/1992	09/19/1992
#########	E	05460	POD1	#########	#########		TO	09N	09E	15	1	4	4		
#########	E	05461	POD1	#########	#########		TO	09N	09E	15	1	4	4	09/16/1992	09/18/1992
#########	E	05462	POD1	#########	#########		SF	11N	07E	28	2	1	2	11/11/1992	11/13/1992
#########	E	05463	POD1	#########	#########		TO	09N	08E	29	1	2	3	11/06/1992	11/06/1992
#########	E	05464	POD1	#########	#########		BE	10N	06E	27	4	4	3	10/03/1992	10/07/1992
#########	E	05465	POD1	#########	#########		TO	08N	09E	17	2	4		04/19/1993	04/23/1993
#########	E	05466	POD1	#########	#########		TO	09N	08E	32	3			09/25/1992	09/25/1992
#########	E	05467	POD1	#########	#########		SF	11N	08E	29	4	4	1		
#########	E	05468	POD1	#########	#########		SF	11N	08E	29	4	3	3		
#########	E	05469	POD1	#########	#########		BE	09N	06E	22	4	2	1	10/15/1992	10/17/1992
#########	E	05470	POD1	#########	#########		SF	11N	07E	35	1	1	1	10/16/1992	10/17/1992
#########	E	05471	POD1	#########	#########		SF	11N	07E	34	2	1	3	10/13/1992	10/15/1992
#########	E	05471	POD2	#########	#########		SF	11N	07E	34	2	1	3	11/03/1995	11/13/1995
#########	E	05472	POD1	#########	#########		BE	09N	06E	21	4	3	3		
#########	E	05473	POD1	#########	#########		TO	09N	07E	31	2			10/08/1992	10/10/1992
#########	E	05474	POD1	#########	#########		TO	09N	07E	31	2			10/19/1992	10/21/1992
#########	E	05475	POD1	#########	#########		TO	09N	09E	03	4	2	3	11/10/1992	11/25/1992
#########	E	05476	CLW	#########	#########		TO	07N	07E	30	2	2	3	10/08/1993	10/13/1993
#########	E	05476	POD1	#########	#########		TO	07N	07E	30	2	2	3	11/19/1992	12/03/1992
#########	E	05476	POD2	#########	#########		TO	07N	07E	30	2	2	3	10/08/1993	10/13/1993
#########	E	05477	POD1	#########	#########		TO	04N	07E	32	4			12/04/1992	12/11/1992
#########	E	05478	POD1	#########	#########		SF	11N	08E	02	1	1	1		
#########	E	05479	POD1	#########	#########		SF	10N	07E	35	4	4	2	11/05/1992	11/07/1992
#########	E	05479	POD2	#########	#########		TO	10N	07E	35	4	4	2	05/17/1996	05/29/1996
#########	E	05479	POD3	#########	#########		SF	10N	07E	35	4	4	2	08/12/2003	08/14/2003
#########	E	05480	POD1	#########	#########		BE	09N	06E	28	3	2	4	06/07/1994	06/11/1994
#########	E	05481	POD1	#########	#########		BE	09N	06E	09	1	1	4	11/02/1992	11/04/1992
#########	E	05484	POD1	#########	#########		TO	09N	08E	21	2	4	4	11/21/1992	11/23/1992
#########	E	05485	POD1	#########	#########		BE	09N	06E	22	3	1	4	01/20/1993	01/24/1993
#########	E	05486	POD1	#########	#########										
#########	E	05487	POD1	#########	#########		TO	09N	08E	26	4	2			
#########	E	05488	POD1	#########	#########		TO	05N	08E	12	1	1	1	12/12/1992	12/16/1992
#########	E	05489	POD1	#########	#########		BE	08N	06E	10	4	1	2	12/06/1992	12/16/1992
#########	E	05490	POD1	#########	#########		SF	11N	09E	33	4	1	4		
#########	E	05491	POD1	#########	#########		SF	10N	07E	23	3	2	2	05/18/1993	05/25/1993
#########	E	05492	POD1	#########	#########		TO	09N	07E	19	3	3	3	12/18/1992	01/14/1993
#########	E	05493		#########	#########		TO	09N	08E	25	3	4		01/30/1998	02/04/1998
#########	E	05493	S	#########	#########		TO	08N	09E	05	1	2			
#########	E	05494	POD1	#########	#########		TO	05N	06E	09	1	1			
#########	E	05495		#########	#########		BE	10N	09E	16					
#########	E	05496	POD1	#########	#########	TOWN OF N	TO	04N	06E	02	2	1	1		
#########	E	05497	POD1	#########	#########		SF	10N	09E	18	4	3	2	01/14/1993	01/18/1993
#########	E	05498	POD1	#########	#########		TO	07N	09E	07	1	1	1	01/07/1993	01/07/1993
#########	E	05500	POD1	#########	#########		TO	05N	08E	10	4	4		01/18/1993	01/20/1993
#########	E	05501	POD1	#########	#########		TO	02N	11E	35	2	1	2		01/01/1950
#########	E	05502	POD1	#########	#########		TO	02N	11E	28	4	4	1		01/01/1950
#########	E	05503		#########	#########		TO	02N	11E	25	2	1	2		01/01/1950
#########	E	05504		#########	#########		TO	02N	11E	25	4	4	3		01/01/1950
#########	E	05505		#########	#########		TO	02N	11E	36	3	3	3		01/01/1950
#########	E	05506	POD1	#########	#########		TO	02N	11E	27	3	3	4		01/01/1950
#########	E	05507	DCL	#########	#########		TO	09N	08E	19	2	1	4		01/01/1940
#########	E	05507	POD2	#########	#########		TO	09N	08E	19	2	2	4		
#########	E	05508	POD1	#########	#########		TO	08N	08E	02	4	4	4	02/03/1993	02/03/1993
#########	E	05509	POD1	#########	#########		SF	12N	09E	22	4	4			01/01/1969
#########	E	05510	POD1	#########	#########		SF	11N	08E	27	4	3	4	02/12/1993	02/24/1993
#########	E	05511	POD1	#########	#########	LOT A 4 AN	TO	09N	07E	33	1	1		03/24/1993	03/25/1993
#########	E	05512	POD1	#########	#########		TO	07N	09E	34	4	2	3	02/16/1993	02/19/1993
#########	E	05513	POD1	#########	#########		SF	10N	07E	26	4	4	4	02/07/1993	02/08/1993
#########	E	05514		#########	#########		TO	03N	10E	22	2	1	2		01/01/1913
#########	E	05515	POD1	#########	#########		TO	04N	08E	02	1	2	1		01/01/1918
#########	E	05516	POD1	#########	#########		TO	03N	10E	33	3	1	1		01/01/1912
#########	E	05517	POD1	#########	#########		TO	04N	08E	02	4	4	3		01/01/1915
#########	E	05518	POD1	#########	#########		TO	05N	08E	36	4	3	2		01/01/1935
#########	E	05519	POD1	#########	#########		TO	04N	08E	11	4	3	4		01/01/1914
#########	E	05520	POD1	#########	#########	LOT 10-C	TO	08N	08E	12	3	4	4	02/26/1993	03/01/1993
#########	E	05521	POD1	#########	#########		SF	11N	09E	36	4	3		03/08/1993	03/09/1993

#########	E	05373	POD1	#########	#########		TO	08N	08E	13	1	2	2	04/14/1992	04/15/1992
#########	E	05374	POD1	#########	#########		TO	05N	06E	26	2	2			
#########	E	05375	POD1	#########	#########		SF	12N	07E	34	3	4	3		
#########	E	05376	POD1	#########	#########		SF	10N	07E	21	1	3	2	05/05/1992	05/06/1992
#########	E	05377	POD1	#########	#########		BE	09N	06E	01	1	2	2	04/14/1992	04/15/1992
#########	E	05378	POD1	#########	#########		TO	05N	06E	07	2	4			
#########	E	05379	POD1	#########	#########		BE	09N	06E	11	4			11/24/1978	11/27/1978
#########	E	05380	POD1	#########	#########		BE	09N	06E	11	4			04/01/1972	07/01/1972
#########	E	05383	POD1	#########	#########	TOWN OF T	TO	06N	06E	11	3	4	1	04/29/1992	05/10/1992
#########	E	05383	POD2	#########	#########	TOWN OF T	TO	06N	06E	11	3	4	1	04/29/1996	05/06/1996
#########	E	05384	POD1	#########	#########		SF	10N	07E	13	3			05/20/1992	05/21/1992
#########	E	05385	POD1	#########	#########		TO	08N	08E	26	1	3	1	06/01/1992	06/10/1992
#########	E	05386	POD1	#########	#########		SF	11N	07E	15	1			06/24/1992	07/01/1992
#########	E	05387	POD1	#########	#########		TO	09N	08E	13	3	1	4	04/18/1992	04/18/1992
#########	E	05389	POD1	#########	#########		TO	05N	06E	02	4	4	4	03/24/1992	03/26/1992
#########	E	05390	POD1	#########	#########		SF	11N	07E	21	3	1		03/11/1993	03/11/1993
#########	E	05391	POD1	#########	#########		TO	07N	08E	17	2	1	2	05/19/1992	05/19/1992
#########	E	05391	POD2	#########	#########		TO	07N	08E	17	2	1	2	07/16/2003	07/21/2003
#########	E	05392	POD1	#########	#########	MANZANO	TO	05N	06E	22	2	3	3	05/30/1993	05/30/1993
#########	E	05393	POD1	#########	#########	MANZANO	TO	05N	06E	23	2	3	3	05/21/1993	05/27/1993
#########	E	05394	POD1	#########	#########		TO	05N	07E	28	1	4	2	06/06/1993	06/12/1993
#########	E	05396		#########	#########		TO	10N	10E	12	1	1	4		01/01/1965
#########	E	05397		#########	#########		TO	11N	10E	14	2	2	4		01/01/1965
#########	E	05398		#########	#########		TO	11N	10E	15	1	2	2		01/01/1965
#########	E	05399		#########	#########		TO	11N	10E	12	2	3	3		01/01/1965
#########	E	05400		#########	#########		TO	11N	10E	12	1	1	3		01/01/1955
#########	E	05401		#########	#########		TO	11N	10E	24	2	1	4		01/01/1947
#########	E	05402		#########	#########		SF	10N	08E	33	2	1			
#########	E	05403	POD1	#########	#########	TOWN OF M	TO							09/10/1992	09/11/1992
#########	E	05405	POD1	#########	#########		TO	09N	09E	08					
#########	E	05406	POD1	#########	#########		TO	09N	08E	32	3	1	1	06/13/1992	06/15/1992
#########	E	05408	POD1	#########	#########		SF	10N	08E	32	4	2	2	06/09/1992	06/12/1992
#########	E	05411		#########	#########		BE	09N	06E	33	1	1		06/01/1992	06/03/1992
#########	E	05412	POD1	#########	#########		BE	09N	06E	33	3	4		05/26/1992	05/29/1992
#########	E	05413		#########	#########		SF	11N	07E	26		2	4	08/11/1971	08/21/1971
#########	E	05413	POD1	#########	#########		SF	11N	07E	26	2	3		08/11/1971	08/21/1971
#########	E	05415	POD1	#########	#########		SF	10N	09E	31	4	2	3	06/15/1992	06/15/1992
#########	E	05416	POD1	#########	#########		SF	10N	07E	09	1	2	2	06/15/1992	06/16/1992
#########	E	05416	POD2	#########	#########		SF	10N	07E	09	1	2	2	10/06/1992	10/07/1992
#########	E	05418	POD1	#########	#########		TO	09N	08E	14	1	3	2	07/13/1992	07/16/1992
#########	E	05419	POD1	#########	#########		BE	09N	06E	33	1	2	4	08/11/1992	08/14/1992
#########	E	05420	POD1	#########	#########		SF	11N	07E	20	2	4		08/04/1992	08/05/1992
#########	E	05421	POD1	#########	#########		TO	08N	09E	07	4	3	2	07/09/1992	07/09/1992
#########	E	05422		#########	#########		TO	08N	09E	06	1	4	2	07/01/1992	07/08/1992
#########	E	05422	POD1	#########	#########		TO	08N	09E	06	1	4	2	07/01/1992	07/08/1992
#########	E	05422	REP	#########	#########		TO	08N	09E	06	1	4	2		
#########	E	05423		#########	#########		TO	08N	08E	13	1	3			
#########	E	05424	POD1	#########	#########		TO	07N	07E	15	4	2		06/28/1992	06/28/1992
#########	E	05425	POD1	#########	#########		SF	10N	07E	23	1	1	1		
#########	E	05426	POD1	#########	#########		TO	08N	08E	13	1	2	2	07/10/1992	07/10/1992
#########	E	05427	POD1	#########	#########		TO	09N	09E	04	1	4	3	06/25/1993	06/25/1993
#########	E	05428	POD1	#########	#########		SF	11N	10E	04	1	3		05/18/1995	06/04/1995
#########	E	05429	POD1	#########	#########		BE	09N	06E	22	3	1		08/26/1992	08/27/1992
#########	E	05430	POD1	#########	#########		BE	09N	06E	34	3	3	1		
#########	E	05431	POD1	#########	#########		TO	09N	08E	05	1	3	1		
#########	E	05433	POD1	#########	#########		BE	09N	06E	34	3	1		07/29/1992	08/04/1992
#########	E	05434	POD1	#########	#########		TO	09N	08E	32	1			10/15/1992	11/09/1992
#########	E	05436	POD1	#########	#########		TO	09N	07E	25	2	2	4	08/21/1992	08/21/1992
#########	E	05438	POD1	#########	#########		BE	09N	06E	22	1	3		08/16/1992	08/19/1992
#########	E	05438	POD2	#########	#########		BE	09N	06E	22	1	3		12/31/2000	12/31/2000
#########	E	05438	POD3	#########	#########		BE	09N	06E	22	1	3		12/31/2000	12/31/2000
#########	E	05438	POD4	#########	#########		BE	09N	06E	22	1	3		08/09/2004	08/13/2004
#########	E	05439	POD1	#########	#########		TO	04N	06E	19	1	4	2	08/05/1992	08/05/1992
#########	E	05440	POD1	#########	#########		BE	10N	06E	25	2	3	1		
#########	E	05442	POD1	#########	#########		TO	08N	09E	28	1	1	1	08/18/1992	08/20/1992
#########	E	05443		#########	#########		TO	04N	07E	28	4				
#########	E	05443	S	#########	#########		TO	04N	07E	28	4				
#########	E	05444	POD1	#########	#########		BE	09N	06E	33	3	1		10/03/1992	10/05/1992
#########	E	05445	POD1	#########	#########		SF	11N	07E	26	2	3	2		
#########	E	05446	POD1	#########	#########		TO	04N	06E	09	3	3			
#########	E	05447	POD1	#########	#########		BE	09N	06E	27	3	1	3	08/28/1992	09/03/1992
#########	E	05448	POD1	#########	#########		BE	09N	06E	34	1	3	1	08/20/1992	08/20/1992
#########	E	05449	POD1	#########	#########		TO	09N	09E	08	3	4	3	08/23/1992	08/26/1992
#########	E	05450	POD1	#########	#########		TO	05N	05E	34	1	4	3	09/01/1992	09/21/1992

#########	E	05302	POD1	#########	#########		TO	09N	10E	19				08/14/1991	08/14/1991
#########	E	05303	POD1	#########	#########		TO	08N	08E	23	4	2	4	08/12/1991	08/22/1991
#########	E	05303	POD2	#########	#########		TO	08N	08E	23	4	2	4	06/29/2004	06/29/2004
#########	E	05304	POD1	#########	#########		SF	12N	07E	35	4	3	1	08/19/1991	09/04/1991
#########	E	05305	POD1	#########	#########		TO	08N	09E	32	3	4	3	08/19/1991	08/19/1991
#########	E	05306	POD1	#########	#########		TO	08N	09E	32	4	4	3	08/20/1991	08/20/1991
#########	E	05307	POD1	#########	#########	MANZANO	TO	05N	06E	31				08/27/1991	08/28/1991
#########	E	05308	POD1	#########	#########		TO	09N	09E	05	4	3	2	09/20/1991	09/20/1991
#########	E	05309	POD1	#########	#########		TO	07N	08E	15	3	1	3	08/16/1991	08/16/1991
#########	E	05310	POD1	#########	#########		BE	09N	06E	03	4	1		09/23/1991	09/26/1991
#########	E	05311	EXPL	#########	#########		SF	10N	08E	33	2	1			
#########	E	05311	POD1	#########	#########		SF	10N	08E	33	2	1			
#########	E	05312	POD1	#########	#########		TO	08N	09E	17	2	1		08/23/1991	08/23/1991
#########	E	05313	POD1	#########	#########		TO	08N	08E	13	4	4		08/22/1991	08/22/1991
#########	E	05314	POD1	#########	#########		TO	08N	08E	08	4	1			
#########	E	05315	POD1	#########	#########		TO	09N	09E	35	4	2	2	08/30/1991	08/31/1991
#########	E	05316	POD1	#########	#########		TO	05N	07E	22	2	4		11/04/1991	11/04/1991
#########	E	05317	POD1	#########	#########		BE	08N	06E	03	4	3	3	09/05/1991	09/09/1981
#########	E	05318	POD1	#########	#########		TO	07N	08E	15	1	1	1		
#########	E	05319	POD1	#########	#########		SF	11N	07E	14	4	2	4	10/09/1991	10/10/1991
#########	E	05320	POD1	#########	#########		BE	09N	06E	33	3	2	4	09/24/1991	09/26/1991
#########	E	05321	POD1	#########	#########		TO	09N	08E	32	2	1	1	10/04/1991	10/04/1991
#########	E	05322		#########	#########		SF	11N	10E	18	4				
#########	E	05323	POD1	#########	#########		SF	11N	10E	18	4	4	4	12/15/1991	02/19/1992
#########	E	05324	POD1	#########	#########		SF	11N	08E	01				11/05/1991	11/06/1991
#########	E	05325	POD1	#########	#########		TO	08N	08E	24	3	2	4	05/31/1992	05/31/1992
#########	E	05326	T	#########	#########		SF	11N	09E	27	3	1			
#########	E	05327	POD1	#########	#########		TO	07N	08E	01	3			02/18/1992	02/23/1992
#########	E	05328	POD1	#########	#########		SF	11N	08E	32	2	4		10/29/1991	10/29/1991
#########	E	05329	POD1	#########	#########		BE	09N	06E	33	2	1	4	12/04/1991	12/05/1991
#########	E	05330	POD1	#########	#########	CHILILI	BE	08N	07E	08	2	2		12/31/1991	12/31/1991
#########	E	05332	POD1	#########	#########		BE	08N	06E	10	2	3	3		
#########	E	05333	POD1	#########	#########		SF	10N	07E	26	4			05/19/1992	05/19/1992
#########	E	05334	POD1	#########	#########		SF	10N	07E	25	3	1	2	11/05/1991	11/06/1991
#########	E	05335	POD1	#########	#########		SF	10N	07E	34	1	2			
#########	E	05336	POD1	#########	#########		SF	10N	07E	27	4				
#########	E	05337	POD1	#########	#########		SF	10N	07E	27	3				
#########	E	05338	POD1	#########	#########		TO	08N	08E	21	2	2		11/22/1991	11/22/1991
#########	E	05339	POD1	#########	#########		TO	08N	08E	23	1			11/23/1991	11/23/1991
#########	E	05341	POD1	#########	#########		TO	05N	07E	08	4			04/23/1992	04/28/1992
#########	E	05342	POD1	#########	#########		SF	10N	07E	07	1	2		12/05/1991	12/15/1992
#########	E	05344	POD1	#########	#########		TO	06N	07E	09	3	3	3	04/02/1992	04/03/1992
#########	E	05345	POD1	#########	#########		SF	11N	07E	35	2	2	2	12/30/1991	01/01/1992
#########	E	05346	POD1	#########	#########		TO	09N	07E	01	4	3			
#########	E	05347	POD1	#########	#########		SF	10N	07E	26	3	1	4	01/28/1992	01/30/1992
#########	E	05348	POD1	#########	#########		TO	08N	08E	24	3	3		02/13/1992	02/18/1992
#########	E	05349	POD1	#########	#########		BE	09N	06E	33	2	3		04/12/1984	04/13/1984
#########	E	05350	POD1	#########	#########		BE	09N	06E	33	3	2	1	08/26/1989	08/26/1989
#########	E	05350	POD2	#########	#########		BE	09N	06E	33	3	2	1	10/16/2001	10/18/2001
#########	E	05351	POD1	#########	#########		BE	09N	06E	33	1	4	2	10/09/1989	11/12/1989
#########	E	05351	POD2	#########	#########		BE	09N	06E	33	1	4	2	02/13/1997	02/16/1997
#########	E	05352		#########	#########		TO	05N	06E	08	2	2	2	02/19/1994	02/21/1994
#########	E	05353	POD1	#########	#########		TO	09N	07E	15	3	3	3	01/31/1992	02/03/1992
#########	E	05354	POD1	#########	#########		TO	08N	08E	15	2	3		02/18/1992	02/19/1992
#########	E	05355	POD1	#########	#########		BE	09N	06E	28	3	1	4	03/15/1992	04/20/1992
#########	E	05356	POD1	#########	#########		SF	10N	09E	31	4	2	1	02/20/1992	02/21/1992
#########	E	05357	POD1	#########	#########		BE	09N	06E	27	3	3	3	02/13/1992	02/14/1992
#########	E	05358	POD1	#########	#########		TO	09N	08E	35	2	2			
#########	E	05359	POD1	#########	#########		TO	09N	09E	19	1	4		06/07/1993	06/09/1993
#########	E	05360	POD1	#########	#########		TO	09N	09E	17	1	1	3	02/20/1992	02/20/1992
#########	E	05361		#########	#########		TO	06N	08E	26	2				
#########	E	05362	POD1	#########	#########		SF	11N	07E	16	4	4	3		
#########	E	05363	POD1	#########	#########		SF	10N	07E	26	4	2	4		
#########	E	05364	POD1	#########	#########		SF	10N	07E	26	4	4	2	09/15/1992	09/16/1992
#########	E	05365	POD1	#########	#########		BE	09N	06E	10	2	2	3	07/17/1991	08/15/1991
#########	E	05365	POD2	#########	#########		BE	09N	06E	10	2	2	3	08/22/1994	08/27/1994
#########	E	05366	POD1	#########	#########		SF	10N	07E	26	4	2	1	03/02/1992	03/02/1992
#########	E	05367	POD1	#########	#########		TO	08N	08E	25	2	3	2	03/25/1992	03/30/1992
#########	E	05368	POD1	#########	#########		TO	08N	08E	26	4	1	2	04/20/1992	05/04/1992
#########	E	05369	POD1	#########	#########		SF	11N	07E	27	1	1	1	09/15/1993	10/13/1993
#########	E	05370	POD1	#########	#########		TO	07N	07E	11	2	2	2	05/05/1992	05/07/1992
#########	E	05371	POD1	#########	#########		TO	09N	09E	19	4			04/21/1992	04/21/1992
#########	E	05372	POD1	#########	#########		BE	09N	06E	22	3	3		04/13/1992	04/14/1992
#########	E	05372	POD2	#########	#########		BE	09N	06E	22	3	3		06/24/1994	06/30/1994

#########	E	05231	POD1	#########	#########		BE	09N	06E	10	4	4		06/13/1991	06/18/1991
#########	E	05231	POD2	#########	#########		BE	09N	06E	10	4	4		05/29/1992	06/03/1992
#########	E	05231	POD3	#########	#########		BE	09N	06E	10	4	4			
#########	E	05232	POD1	#########	#########		TO	09N	07E	11	1	2	4	04/18/1991	04/19/1991
#########	E	05233	POD1	#########	#########		SF	11N	08E	29	4	3		06/14/1991	06/15/1991
#########	E	05234	POD1	#########	#########		TO	07N	08E	02	3	4		05/20/1991	05/20/1991
#########	E	05235	POD1	#########	#########		BE	09N	06E	03	3	2		04/22/1991	04/22/1991
#########	E	05236	POD1	#########	#########		SF	11N	08E	28	1	2		06/20/1991	06/20/1991
#########	E	05237	POD1	#########	#########		SF	10N	07E	23	1	1	3	04/26/1991	04/27/1991
#########	E	05237	POD2	#########	#########		SF	10N	07E	23	1	1	3	08/07/1998	08/10/1998
#########	E	05238	POD1	#########	#########		TO	09N	08E	09	1	1		04/25/1991	04/25/1991
#########	E	05239	POD1	#########	#########		BE	09N	06E	34	1	2		04/27/1991	04/28/1991
#########	E	05240		#########	#########		TO	09N	08E	20	1	3			
#########	E	05241	POD1	#########	#########		SF	11N	09E	33	3	4		05/17/1991	05/17/1991
#########	E	05241	POD2	#########	#########		SF	11N	09E	33	3	4		06/08/1998	06/08/1998
#########	E	05242	POD1	#########	#########		BE	09N	06E	22	3	1		03/15/1997	05/02/1991
#########	E	05242	POD2	#########	#########		BE	09N	06E	22	3	1		05/18/2003	05/22/2003
#########	E	05242	RPR	#########	#########		BE	09N	06E	22	3	1		03/15/1997	03/15/1997
#########	E	05244	POD1	#########	#########		SF	10N	07E	08	2	2	2	07/05/1991	07/20/1991
#########	E	05245	POD1	#########	#########		SF	10N	07E	23	4	1	3		
#########	E	05246	POD1	#########	#########		TO	07N	07E	02	1	4			
#########	E	05247	POD1	#########	#########		TO	07N	07E	03	4	2			
#########	E	05248		#########	#########	CHILILI	TO	07N	07E	16				07/12/1978	07/19/1978
#########	E	05248	-S	#########	#########	CHILILI	TO	07N	07E	16				01/15/1982	01/19/1982
#########	E	05249	POD1	#########	#########		TO	05N	07E	27					
#########	E	05250	POD1	#########	#########		SF	10N	07E	27	3	4	3	06/11/1991	06/15/1991
#########	E	05251	POD1	#########	#########		BE	08N	06E	03	4	3	3		
#########	E	05252	POD1	#########	#########		TO	04N	06E	18	4	4		05/21/1991	05/23/1991
#########	E	05253	POD1	#########	#########	MANZANO	TO	05N	06E	17				05/23/1991	05/23/1991
#########	E	05254	POD1	#########	#########		TO	09N	09E	17	1	2		05/20/1991	05/27/1991
#########	E	05256	POD1	#########	#########	TAJIQUE LA	TO	06N	06E	13				06/11/1991	06/12/1991
#########	E	05257		#########	#########		TO	07N	08E	14	1	2	3		
#########	E	05258	POD1	#########	#########		TO	05N	06E	08	2	1		05/24/1991	05/26/1991
#########	E	05259	POD1	#########	#########	TOWN OF T	TO							06/10/1991	06/10/1991
#########	E	05260	POD1	#########	#########		SF	10N	08E	28	4	2	3	10/17/1991	10/20/1991
#########	E	05261		#########	#########		TO	06N	08E	22	1	1	2		
#########	E	05262	POD1	#########	#########		TO	08N	08E	11	4			07/15/1975	07/16/1975
#########	E	05263	POD1	#########	#########		TO	07N	08E	06	1	3	1	08/12/1991	08/19/1991
#########	E	05264	POD1	#########	#########		SF	10N	07E	05	1	2	2	04/16/1996	04/18/1996
#########	E	05265	POD1	#########	#########		TO	09N	07E	35	1	3	2	05/31/1991	06/03/1991
#########	E	05266	POD1	#########	#########		BE	09N	06E	26	1	1		06/15/1991	06/14/1991
#########	E	05267	POD1	#########	#########		TO	09N	07E	15	3	3	1	06/06/1991	06/07/1991
#########	E	05268		#########	#########		TO	07N	08E	14	4	2	2		
#########	E	05269	POD1	#########	#########		TO	08N	08E	13	2	2	4	08/09/1991	09/27/1991
#########	E	05270	POD1	#########	#########		TO	09N	09E	05	4	4	3	07/26/1991	07/26/1991
#########	E	05271	POD1	#########	#########		TO	09N	08E	32	3	2	1		
#########	E	05272	POD1	#########	#########		TO	07N	06E	36	2	4	4	06/24/1991	06/25/1991
#########	E	05273	POD1	#########	#########		BE	09N	06E	11	1	1	2	07/10/1991	07/12/1991
#########	E	05274	POD1	#########	#########		SF	11N	07E	26	2	2	2	07/01/1991	07/02/1991
#########	E	05275	POD1	#########	#########		SF	11N	08E	21	4	1	4	06/02/1994	06/03/1994
#########	E	05276		#########	#########		SF	11N	09E	07	3	1	2	07/01/1991	09/26/1991
#########	E	05277	POD1	#########	#########		TO	09N	07E	09	2	2	3	06/19/1991	06/20/1991
#########	E	05280	POD1	#########	#########		TO	07N	07E	31	1	1	1		
#########	E	05281	EXPL	#########	#########		BE	08N	08E	21		2	4	07/30/1991	07/31/1991
#########	E	05281	POD1	#########	#########		TO	08N	08E	21	2	4	4	07/30/1991	07/31/1991
#########	E	05282		#########	#########		TO	08N	08E	21	2	4	2		
#########	E	05282	S	#########	#########		TO	08N	08E	21	2	2	2		
#########	E	05283		#########	#########		TO	03N	14E	21	2	3	2	08/01/1991	08/03/1991
#########	E	05284	POD1	#########	#########	NON GRAN	TO	08N	09E	07	4	1		07/18/1991	07/18/1991
#########	E	05285	POD1	#########	#########		TO	08N	09E	33	1	1	1	08/05/1991	08/07/1991
#########	E	05286	POD1	#########	#########		TO	07N	09E	09	1	4	4	08/08/1991	08/08/1991
#########	E	05287	POD1	#########	#########		BE	10N	06E	27	4	4	4	07/15/1991	07/15/1991
#########	E	05288	POD1	#########	#########		BE	09N	06E	27	3			09/17/1991	09/24/1991
#########	E	05289	POD1	#########	#########		SF	11N	07E	26	2	4		08/01/1991	08/05/1991
#########	E	05290	POD1	#########	#########		SF	11N	07E	16	2	2	4	08/05/1991	08/07/1991
#########	E	05291	POD1	#########	#########		TO	07N	07E	33	4	2	2	09/20/1991	09/23/1991
#########	E	05292	POD1	#########	#########		BE	10N	06E	26	3	4	3	07/11/1991	07/12/1991
#########	E	05293	POD1	#########	#########		BE	09N	06E	22	3	2	3	08/01/1991	08/06/1991
#########	E	05294	POD1	#########	#########		TO	07N	08E	14	4	1	4	08/01/1991	09/19/1991
#########	E	05295	POD1	#########	#########		SF	11N	09E	33	2	4	3	05/20/1991	06/13/1991
#########	E	05297	POD1	#########	#########		SF	10N	08E	28	2	1	2	08/01/1992	08/31/1992
#########	E	05298	POD1	#########	#########		BE	09N	06E	34	1	1	3	08/15/1991	08/16/1991
#########	E	05299	POD1	#########	#########		BE	09N	06E	27	3	4	3	08/12/1991	08/14/1991
#########	E	05301	POD1	#########	#########		TO	09N	08E	32	2	1	1	08/16/1991	08/16/1991

#########	E	05160	POD1	#########	#########		TO	09N	09E	05				10/10/1990	10/15/1990
#########	E	05161	POD1	#########	#########		TO	09N	08E	06	4	2		10/22/1990	10/23/1990
#########	E	05162	POD1	#########	#########		SF	11N	07E	15	4	4		10/05/1990	10/09/1990
#########	E	05162	POD2	#########	#########		SF	11N	07E	15	4	4		08/09/2000	08/11/2000
#########	E	05163	POD1	#########	#########		TO	07N	08E	02	4	3		10/17/1990	10/19/1990
#########	E	05165	POD1	#########	#########		TO	09N	09E	09				11/01/1990	11/12/1990
#########	E	05166	POD1	#########	#########		TO	09N	07E	31	2	3		10/31/1990	10/31/1990
#########	E	05167	POD1	#########	#########		TO	09N	09E	21					
#########	E	05168	POD1	#########	#########	CHILILI	TO	08N	07E	12				10/29/1990	10/30/1990
#########	E	05169	POD1	#########	#########		TO	07N	08E	12	4	1	1	11/03/1990	11/03/1990
#########	E	05171	POD1	#########	#########		TO	04N	06E	07					
#########	E	05172	POD1	#########	#########		SF	11N	07E	34	1	1		11/27/1990	11/29/1990
#########	E	05173	POD1	#########	#########		TO	04N	05E	12	2	3		11/15/1990	11/16/1990
#########	E	05174	POD1	#########	#########		BE	09N	06E	14	1	1	2	11/12/1990	11/14/1990
#########	E	05175	POD1	#########	#########		BE	09N	06E	22	3	2		11/09/1990	11/10/1990
#########	E	05176	POD1	#########	#########		TO	09N	08E	07	2	2	4		
#########	E	05176	POD2	#########	#########		TO	09N	08E	07	2	2	4		
#########	E	05177	POD1	#########	#########		SF	10N	10E	07	1	2		11/01/1990	11/02/1990
#########	E	05179	POD1	#########	#########		SF	10N	09E	01	3	4	4	11/15/1990	11/15/1990
#########	E	05180	POD1	#########	#########		TO	08N	08E	24	2	3			
#########	E	05181		#########	#########		TO	07N	08E	01	3	3	3	01/25/1993	01/25/1993
#########	E	05182	POD1	#########	#########		TO	09N	07E	09	1	1	3		
#########	E	05183	POD1	#########	#########		BE	10N	06E	26	3	4	3	11/27/1990	11/27/1990
#########	E	05184	POD1	#########	#########		BE	09N	06E	34	2	2		12/13/1990	12/14/1990
#########	E	05185	POD1	#########	#########		TO	09N	07E	31	3	1		12/17/1990	12/18/1990
#########	E	05187		#########	#########		SF	10N	07E	15	3	3	3		
#########	E	05189	POD1	#########	#########		BE	09N	06E	36	1	3	4	06/20/1992	06/26/1992
#########	E	05190	POD1	#########	#########		SF	11N	08E	21	3	2		01/25/1991	04/17/1991
#########	E	05191	POD1	#########	#########		SF	11N	09E	33	2	2	4	04/11/1996	04/11/1996
#########	E	05192	POD1	#########	#########		BE	08N	09E	33	3	1		02/09/1991	02/12/1991
#########	E	05193	POD1	#########	#########		BE	08N	09E	33	3	1			
#########	E	05194	POD1	#########	#########		BE	08N	09E	33	3	1		02/01/1991	02/04/1991
#########	E	05195	POD1	#########	#########		TO	08N	08E	25				02/15/1991	02/16/1991
#########	E	05196	POD1	#########	#########		BE	09N	06E	33	1	4	2	10/07/1991	10/17/1991
#########	E	05197	POD1	#########	#########		TO	08N	09E	33	3	1		02/25/1991	03/04/1991
#########	E	05198	POD1	#########	#########		TO	07N	08E	24	2	1		02/18/1991	02/18/1991
#########	E	05199	POD1	#########	#########		SF	11N	08E	29	4	3	2	06/01/1991	06/01/1991
#########	E	05200	POD1	#########	#########	TOWN OF T	TO	06N	06E	25				02/27/1991	02/28/1991
#########	E	05201	POD1	#########	#########		BE	09N	06E	33	1	1		02/28/1991	03/04/1991
#########	E	05202	POD1	#########	#########		SF	11N	07E	22	1	1	1	07/02/1991	07/20/1991
#########	E	05204	POD1	#########	#########		SF	11N	07E	22	2	2		03/29/1991	04/01/1991
#########	E	05205	POD1	#########	#########		TO	09N	08E	33	1	4	4		
#########	E	05206	POD1	#########	#########		TO	09N	08E	33	1	1	4	03/01/1991	03/01/1991
#########	E	05207	POD1	#########	#########		TO	09N	08E	33	1	4	3	02/28/1991	02/28/1991
#########	E	05208	POD1	#########	#########		BE	08N	06E	03	3	4	2	12/20/1976	12/27/1976
#########	E	05209	POD1	#########	#########		BE	09N	06E	34				04/20/1985	04/20/1985
#########	E	05210	POD1	#########	#########		BE	09N	06E	34	2			04/16/1976	04/19/1976
#########	E	05211	POD1	#########	#########		BE	09N	06E	34	4	1	1	02/23/1976	02/26/1976
#########	E	05212	POD1	#########	#########		BE	09N	06E	34	4				
#########	E	05213	EXPL	#########	#########		BE	09N	06E	23	1	3		12/02/1995	12/06/1995
#########	E	05213	POD1	#########	#########		BE	09N	06E	23	1	3		03/21/1996	03/25/1996
#########	E	05214	POD1	#########	#########		SF	10N	07E	04	3	4		03/11/1991	03/15/1991
#########	E	05215		#########	#########		TO	07N	08E	14	4	3			
#########	E	05216	POD1	#########	#########		TO	08N	09E	33	3	2	2	03/18/1991	03/22/1991
#########	E	05217	POD1	#########	#########		TO	08N	08E	23	3			04/01/1991	04/10/1991
#########	E	05218	POD1	#########	#########		SF	11N	08E	20	4	3		07/14/1991	08/29/1991
#########	E	05219	POD1	#########	#########		BE	09N	06E	24				04/05/1991	04/08/1991
#########	E	05219	POD2	#########	#########		BE	09N	06E	24				04/09/1991	04/12/1991
#########	E	05219	POD3	#########	#########		BE	09N	06E	24				04/04/1991	04/04/1991
#########	E	05219	POD4	#########	#########		BE	09N	06E	24				04/12/1991	04/16/1991
#########	E	05220	POD1	#########	#########		SF	11N	07E	10	3	4	4	08/06/1991	08/12/1991
#########	E	05220	POD2	#########	#########		SF	11N	07E	15	1	2	4	08/06/1991	08/12/1991
#########	E	05221		#########	#########		BE	09N	06E	36	1	3	4		
#########	E	05222	POD1	#########	#########		BE	09N	06E	34	2	3	2	04/01/1991	04/03/1991
#########	E	05222	POD2	#########	#########		BE	09N	06E	34	2	4	2	12/27/1999	01/05/2000
#########	E	05223	POD1	#########	#########		SF	10N	07E	21	2	3	1		
#########	E	05224	POD1	#########	#########		TO	08N	08E	26	2	3	1	04/09/1991	04/09/1991
#########	E	05225		#########	#########		TO	08N	08E	26	2	4	2	04/10/1991	04/10/1991
#########	E	05225	POD1	#########	#########		TO	08N	08E	26	2	4	2	04/10/1991	04/10/1991
#########	E	05226	POD1	#########	#########		TO	08N	08E	26	2	3	2	04/08/1991	04/08/1991
#########	E	05227	POD1	#########	#########		TO	09N	09E	17	2	2		02/25/1992	02/27/1992
#########	E	05228	POD1	#########	#########		TO	09N	09E	17	2	2		05/14/1991	05/16/1991
#########	E	05229		#########	#########		TO	08N	08E	23	4	2	4	04/19/1991	04/20/1991
#########	E	05230	POD1	#########	#########		BE	09N	06E	27	3	4	1		

#########	E	05704	POD1	#########	#########		SF	10N	07E	14	3	1	2		
#########	E	05705	POD1	#########	#########		TO	07N	08E	23	1	3	4		
#########	E	05707	POD1	#########	#########		SF	11N	07E	25	3	1	4	01/11/1994	01/13/1994
#########	E	05708	POD1	#########	#########		BE	09N	06E	21	4	3	4		
#########	E	05708	POD2	#########	#########		BE	09N	06E	21	4	3	4	01/18/1994	01/21/1994
#########	E	05709	POD1	#########	#########		TO	02N	11E	18	2				
#########	E	05710	DCL	#########	#########		TO	02N	11E	06	2	1			01/01/1967
#########	E	05710	POD1	#########	#########		TO	02N	11E	06	2	1			
#########	E	05711	DCL	#########	#########		TO	04N	11E	33	3				01/01/1928
#########	E	05711	POD1	#########	#########		TO	04N	11E	33	3				
#########	E	05712	POD1	#########	#########		TO	09N	08E	14	4	4	3	02/01/1994	02/03/1994
#########	E	05712	POD2	#########	#########		TO	09N	08E	14	4	4	3	12/14/1999	12/14/1999
#########	E	05714	POD1	#########	#########		TO	09N	08E	06	2	3	4	01/15/1994	01/17/1994
#########	E	05715	POD1	#########	#########		SF	10N	08E	01	4	1		03/08/1995	03/11/1995
#########	E	05716	POD1	#########	#########		TO	08N	09E	07	4	1	2	03/08/1994	03/09/1994
#########	E	05717	POD1	#########	#########		BE	09N	06E	11	4	2	1	01/18/1994	01/19/1994
#########	E	05718	POD1	#########	#########		SF	12N	08E	26	4	1	4	03/02/1994	03/02/1994
#########	E	05719	POD1	#########	#########		SF	11N	09E	33	2	4	4	02/07/1994	02/10/1994
#########	E	05720	POD1	#########	#########		TO	09N	08E	32	3	1	1	02/17/1994	02/20/1994
#########	E	05722	POD1	#########	#########		TO	09N	09E	16	2	4	1	02/14/1994	02/17/1994
#########	E	05723	POD1	#########	#########		TO	09N	08E	20	3	2		02/14/1994	02/14/1994
#########	E	05724	POD1	#########	#########		TO	07N	08E	02	2	3	2	02/15/1994	02/15/1994
#########	E	05725	POD1	#########	#########		TO	09N	09E	19	4	3	4	02/15/1994	02/15/1994
#########	E	05726	POD1	#########	#########		TO	06N	08E	23	2	2	4	03/14/1994	03/18/1994
#########	E	05727	POD1	#########	#########		SF	11N	07E	27	4	4	4	02/17/1994	02/21/1994
#########	E	05728	POD1	#########	#########		TO	09N	08E	32	3	1	4	03/10/1994	03/12/1994
#########	E	05728	POD2	#########	#########		TO	09N	08E	32	3	1	4	07/20/2004	07/23/2004
#########	E	05729	POD1	#########	#########		TO	09N	07E	14	4	3	4	02/23/1994	02/24/1994
#########	E	05730	POD1	#########	#########		TO	08N	08E	02	1	2		03/10/1994	03/10/1994
#########	E	05731	POD1	#########	#########		TO	07N	08E	02	2	3		02/21/1994	02/21/1994
#########	E	05732	POD1	#########	#########		SF	10N	07E	19	1	4	2	01/29/1996	01/31/1996
#########	E	05733	POD1	#########	#########		TO	08N	09E	17	2	2	3	04/20/1994	04/26/1994
#########	E	05734	DCL	#########	#########		TO	02N	11E	05	4	1			
#########	E	05734	POD1	#########	#########		TO	02N	11E	05	4	1			
#########	E	05735	POD1	#########	#########		TO	09N	09E	15	1	4	4	02/24/1994	02/28/1994
#########	E	05736	POD1	#########	#########		TO	03N	11E	11	3	4			
#########	E	05737	POD1	#########	#########		TO	02N	11E	13	3	3			
#########	E	05738	POD1	#########	#########		TO	02N	11E	26	3	4			
#########	E	05739	POD1	#########	#########		TO	02N	11E	15	4	4			
#########	E	05740	POD1	#########	#########		TO	03N	11E	33	3	1			
#########	E	05741	POD1	#########	#########		TO	07N	08E	01	2	4	2	03/03/1994	03/03/1994
#########	E	05742	POD1	#########	#########		BE	09N	06E	36	1	3	4		
#########	E	05743		#########	#########		SF	10N	09E	14	1	4	1	09/14/1994	09/15/1994
#########	E	05743	POD2	#########	#########		SF	10N	09E	14	1	4	1	09/17/2002	09/18/2002
#########	E	05744		#########	#########		SF	11N	07E	25	3	3		03/29/1999	03/31/1999
#########	E	05745	POD1	#########	#########		SF	11N	07E	11	3	3		06/06/1994	06/08/1994
#########	E	05746	DCL	#########	#########		TO	02N	11E	12	4	3			01/01/1930
#########	E	05746	POD1	#########	#########		TO	02N	11E	12	4	3			
#########	E	05747	DCL	#########	#########		TO	02N	11E	03	2	1			01/01/1938
#########	E	05747	POD1	#########	#########		TO	02N	11E	03	2	1			
#########	E	05748	DCL	#########	#########		TO	02N	11E	15	4	3			01/01/1920
#########	E	05748	POD1	#########	#########		TO	02N	11E	15	4	3			
#########	E	05749	POD1	#########	#########		TO	07N	08E	12	3	4	4	04/06/1994	04/06/1994
#########	E	05750	POD1	#########	#########		TO	06N	07E	18	2	4		07/19/1994	07/23/1994
#########	E	05752	POD1	#########	#########		TO	08N	08E	27	1	2	2	01/16/1995	01/24/1995
#########	E	05753		#########	#########		SF	11N	07E	21	2	3	2	03/15/1994	03/17/1994
#########	E	05753	POD1	#########	#########	NON GRAN	SF	11N	07E	21	2	3	2	03/15/1994	03/17/1994
#########	E	05753	POD2	#########	#########		SF	11N	07E	21	2	1	2	08/14/2007	08/16/2007
#########	E	05754	POD1	#########	#########		SF	10N	07E	13	3	2	3	04/01/1994	04/07/1994
#########	E	05755	POD1	#########	#########		TO	09N	08E	29	1	2	1	10/31/1994	10/31/1994
#########	E	05756	POD1	#########	#########		TO	09N	09E	17	3	4	2	03/23/1994	03/23/1994
#########	E	05757	POD1	#########	#########		TO	08N	08E	36	3	3			
#########	E	05757	POD2	#########	#########		TO	08N	08E	36	3	3		03/16/1998	03/17/1998
#########	E	05758	POD1	#########	#########		TO	09N	09E	19	1	4	1	04/02/1994	04/04/1994
#########	E	05759	POD1	#########	#########		BE	09N	06E	21	2	2	1	04/07/1994	04/12/1994
#########	E	05761	POD1	#########	#########		TO	09N	06E	03	3	2	3		
#########	E	05762	POD1	#########	#########		TO	06N	09E	11	2	1	3	05/05/1994	06/02/1994
#########	E	05763	POD1	#########	#########		TO	09N	09E	22	1	2	4	05/17/1994	05/18/1994
#########	E	05764		#########	#########		BE	09N	06E	23	2	1		04/07/1994	04/11/1994
#########	E	05765	POD1	#########	#########		BE	09N	06E	33	1	1	3	04/28/1994	05/02/1994
#########	E	05766	POD1	#########	#########		SF	10N	08E	21	1	2	1	04/12/1994	04/12/1994
#########	E	05767	POD1	#########	#########		TO	09N	08E	31	3	4	4	04/05/2008	04/06/1994
#########	E	05768	POD1	#########	#########		TO	08N	08E	02	2	1	1		
#########	E	05769	POD1	#########	#########		TO	09N	09E	05	3	1	1	04/07/1994	04/08/1994

#########	E	05770	POD1	#########	#########		BE	09N	06E	36	1	3	1	04/06/1994	04/07/1994
#########	E	05771	POD1	#########	#########		BE	09N	06E	03	3	2	3	04/26/1994	04/27/1994
#########	E	05771	POD2	#########	#########		BE	09N	06E	03	3	2	3	03/13/2003	03/14/2003
#########	E	05773	POD1	#########	#########		TO	09N	09E	21	1	4	1	04/26/1994	04/26/1994
#########	E	05774	POD1	#########	#########		TO	09N	09E	22	2	3	3	04/28/1994	04/28/1994
#########	E	05775	POD1	#########	#########	TOWN OF N	TO							06/10/1994	06/17/1994
#########	E	05778	POD1	#########	#########		SF	11N	09E	03	2	2		05/23/1994	06/03/1994
#########	E	05779	POD1	#########	#########		BE	09N	06E	23	2	1	3	04/15/1994	04/16/1994
#########	E	05780	POD1	#########	#########		TO	09N	08E	06	4	2	2		
#########	E	05781	POD1	#########	#########	TOWN OF T	TO							06/07/1994	06/07/1994
#########	E	05782	POD1	#########	#########		SF	11N	07E	27	4	2	2	03/14/1994	03/18/1994
#########	E	05783	POD1	#########	#########		SF	11N	07E	28	2	1		04/29/1994	04/29/1994
#########	E	05785	POD1	#########	#########		TO	08N	08E	12	3	1	1	05/04/1994	05/04/1994
#########	E	05786		#########	#########		TO	08N	08E	12	3			05/23/1994	05/23/1994
#########	E	05787	POD1	#########	#########		TO	09N	08E	31	2	1	1	04/25/1994	04/25/1994
#########	E	05788	POD1	#########	#########		SF	11N	09E	33	1	1	4	05/24/1994	05/27/1994
#########	E	05790	POD1	#########	#########		BE	09N	06E	22	3	3	1	05/02/1994	05/04/1994
#########	E	05791	POD1	#########	#########		SF	12N	08E	35	3	4	4	05/31/1994	06/03/1994
#########	E	05791	POD2	#########	#########		SF	12N	08E	35	3	4	4	11/29/1997	12/03/1997
#########	E	05792	POD1	#########	#########		TO	09N	07E	16	1	2	1	06/10/1994	06/19/1994
#########	E	05793	POD1	#########	#########		TO	04N	06E	20	3				
#########	E	05793	POD2	#########	#########		TO	04N	06E	20	3				
#########	E	05794	POD1	#########	#########		SF	11N	07E	19	3	3	2	06/02/1994	06/07/1994
#########	E	05794	POD2	#########	#########		SF	11N	07E	19	3	3	2	06/02/1994	06/07/1994
#########	E	05794	POD3	#########	#########		SF	11N	07E	19	3	3	2	04/30/2003	05/02/2003
#########	E	05795	POD1	#########	#########		TO	08N	08E	26	3	4	3		
#########	E	05796		#########	#########		SF	11N	10E	05	4	1			
#########	E	05796	S	#########	#########		SF	11N	10E	05	4	1			
#########	E	05797	POD1	#########	#########		TO	08N	08E	25	3	2	2		
#########	E	05798	POD1	#########	#########		SF	11N	07E	16	4	1			
#########	E	05799	POD1	#########	#########		SF	11N	07E	16	4	1		08/16/1994	08/16/1994
#########	E	05800		#########	#########		TO	08N	08E	36	1	2	3	05/05/1994	05/05/1994
#########	E	05800	POD1	#########	#########		TO	08N	08E	36	1	2	3	05/05/1994	05/05/1994
#########	E	05801	POD1	#########	#########		BE	09N	06E	22	3	3	1	05/09/1994	05/10/1994
#########	E	05802	POD1	#########	#########		SF	11N	08E	32	1	1		05/04/1995	05/06/1995
#########	E	05803	POD1	#########	#########		BE	09N	06E	22	4	3		05/10/1994	05/12/1994
#########	E	05804	POD1	#########	#########		SF	11N	07E	16	2	2	1	04/30/1994	05/01/1994
#########	E	05805	POD1	#########	#########		SF	11N	07E	26	4	2	2	05/13/1994	05/23/1994
#########	E	05806	POD1	#########	#########	TOWN OF N	TO	05N	06E	30	4	2	1	06/09/1994	06/12/1994
#########	E	05806	POD2	#########	#########	TOWN OF N	TO	05N	06E	30	4	2	1	05/21/1996	05/22/1996
#########	E	05807		#########	#########		TO	07N	08E	10	2	1	4		
#########	E	05808	POD1	#########	#########		SF	10N	07E	13	4	3	3	08/17/1994	08/18/1994
#########	E	05809	POD1	#########	#########		SF	10N	07E	13	4	1	3		
#########	E	05810	POD1	#########	#########		TO	07N	06E	30	4	1	1	05/16/1994	05/18/1994
#########	E	05811	POD1	#########	#########		TO	05N	06E	08	4	2		07/18/1994	07/22/1994
#########	E	05812	POD1	#########	#########		TO	07N	06E	26	4	4	4	06/01/1994	06/03/1994
#########	E	05813	POD1	#########	#########		TO	08N	08E	12	3	1	1	06/17/1994	06/17/1994
#########	E	05814	POD1	#########	#########		SF	10N	07E	02	4	2	2		
#########	E	05815	POD1	#########	#########		TO	06N	07E	18	1	2	2	06/07/1994	06/08/1994
#########	E	05817	POD1	#########	#########		SF	10N	09E	22	3	4	2	07/15/1995	08/14/1995
#########	E	05819	POD1	#########	#########		TO	08N	08E	25	1	2	2	08/06/1994	08/08/1994
#########	E	05820	POD1	#########	#########	TOWN OF N	TO							07/11/1994	07/16/1994
#########	E	05821	POD1	#########	#########		TO	09N	09E	08	1	3	1	08/04/1994	08/05/1994
#########	E	05822	POD1	#########	#########		SF	10N	07E	12	4	3	1	05/14/1994	06/01/1994
#########	E	05823	POD1	#########	#########		TO	09N	08E	10	3	2		06/04/1994	06/04/1994
#########	E	05824	POD1	#########	#########		BE	09N	06E	11	4	2	4	05/24/1994	05/24/1994
#########	E	05825	POD1	#########	#########		BE	09N	06E	22	4	4	1	06/04/1994	06/06/1994
#########	E	05826	POD1	#########	#########		TO	07N	06E	34	2	1	1	06/03/1994	06/06/1994
#########	E	05827	POD1	#########	#########		TO	07N	08E	36	3	4	4	06/22/1994	06/23/1994
#########	E	05829	POD1	#########	#########		TO	09N	07E	36	4	3	4	06/16/1994	06/16/1994
#########	E	05830	POD1	#########	#########		TO	08N	08E	23	3	3	3	06/16/1994	06/17/1994
#########	E	05832	POD1	#########	#########		TO	08N	08E	24	3	3	3	06/17/1994	06/17/1994
#########	E	05833	POD1	#########	#########	CHILILI	BE	08N	07E	14				07/09/1994	07/13/1994
#########	E	05834		#########	#########		TO	06N	08E	09	3	4	2	01/01/1994	01/01/1994
#########	E	05835	POD1	#########	#########		SF	10N	08E	21	1	4		06/13/1994	06/14/1994
#########	E	05836	POD1	#########	#########		SF	11N	07E	34	2	1	2	06/15/1994	06/16/1994
#########	E	05837	POD1	#########	#########		TO	08N	08E	22	3	1	4	06/23/1994	06/23/1994
#########	E	05838	POD1	#########	#########		TO	06N	07E	01	4	2	4	06/21/1994	06/22/1994
#########	E	05839	POD1	#########	#########	NON GRAN	BE	08N	06E	09	4	2	1	07/15/1994	07/16/1994
#########	E	05841	POD1	#########	#########		SF	10N	07E	13	3	1	4	06/22/1994	06/23/1994
#########	E	05842	POD1	#########	#########		TO	04N	06E	22	1	2	2	10/03/1994	10/10/1994
#########	E	05843	POD1	#########	#########		BE	08N	06E	22	2	1	4	08/10/1994	08/11/1994
#########	E	05844	POD1	#########	#########		TO	07N	07E	20	1	4	1	07/15/1994	07/19/1994
#########	E	05844	POD2	#########	#########		TO	07N	07E	20	1	4	1	10/11/1996	10/12/1996

########	E	05845	POD1	########	########		SF	11N	08E	21	3	3	2	07/20/1994	07/25/1994
########	E	05846	POD1	########	########	TOWN OF T	TO							06/29/1994	06/29/1994
########	E	05847	POD1	########	########		TO	07N	09E	08	2	3	3		
########	E	05848	POD1	########	########		SF	11N	07E	27	3	3	4	07/22/1994	07/25/1994
########	E	05849	POD1	########	########		TO	09N	07E	03	4	3	3	07/07/1994	07/08/1994
########	E	05850	POD1	########	########		BE	09N	06E	22	4	3	3	07/06/1994	07/10/1994
########	E	05851		########	########		SF	10N	07E	34	2	2	1	07/01/1994	07/02/1994
########	E	05851	POD1	########	########		SF	10N	07E	34	2	2		07/01/1994	07/02/1994
########	E	05851	POD2	########	########		SF	10N	07E	34	2	2	3	01/24/2008	02/13/2008
########	E	05852	POD1	########	########		SF	11N	08E	29	4	4	4	07/05/1994	07/07/1994
########	E	05852	POD2	########	########		SF	11N	08E	29	4	4	4	03/27/2000	03/28/2000
########	E	05853	POD1	########	########		SF	10N	09E	17	4	2	1	05/28/1994	05/28/1994
########	E	05854	POD1	########	########		SF	11N	10E	08	1	1	3	11/29/1994	12/03/1994
########	E	05855	POD1	########	########		SF	11N	07E	23	4	1	1	07/05/1994	07/06/1994
########	E	05855	POD2	########	########		SF	11N	07E	23	2	3	2	07/15/2002	07/20/2002
########	E	05856	POD1	########	########		TO	08N	09E	17	1	4		07/14/1994	07/14/1994
########	E	05857	POD1	########	########		SF	11N	07E	15	4	4		09/28/1995	10/03/1995
########	E	05857	RPR	########	########		SF	11N	07E	15	4	4		09/28/1995	10/03/1995
########	E	05858	POD1	########	########		TO	06N	06E	05	3	1	1	08/08/1994	08/12/1994
########	E	05859	POD1	########	########		TO	09N	07E	02	4	3	3	07/15/1994	07/15/1994
########	E	05860	POD1	########	########		TO	09N	08E	06	3	3	3	07/08/1994	07/08/1994
########	E	05861		########	########		TO	09N	07E	24	3	1	4	01/01/1986	01/01/1986
########	E	05862	POD1	########	########		TO	08N	09E	29	2	4	2	07/13/1994	07/13/1994
########	E	05863	POD1	########	########		TO	09N	07E	16	1	1	3		
########	E	05864	POD1	########	########		BE	08N	06E	10	1	3	2	06/07/1995	06/08/1995
########	E	05864	POD2	########	########		BE	08N	06E	10	1	3	2		
########	E	05865	POD1	########	########		SF	10N	07E	25	1	3	2	07/28/1994	07/29/1994
########	E	05866	POD1	########	########		SF	10N	07E	13	3	3	1	07/26/1994	07/27/1994
########	E	05867	POD1	########	########		BE	09N	06E	34	1	2	2		
########	E	05868	POD1	########	########		BE	09N	06E	33	2	3	4	08/18/1994	08/19/1994
########	E	05869	POD1	########	########		TO	09N	07E	07	3	4	2	05/26/1995	06/01/1995
########	E	05869	POD2	########	########		TO	09N	07E	07	3	4	2	05/26/1995	06/01/1995
########	E	05870	POD1	########	########		TO	09N	08E	32	2	1	3	07/26/1994	07/26/1994
########	E	05871	POD1	########	########		TO	09N	08E	32	2	1	3	07/26/1994	07/26/1994
########	E	05872	POD1	########	########		TO	09N	08E	19	3	3	4	07/22/1994	07/25/1994
########	E	05873	POD1	########	########		BE	08N	06E	11	3	1	3	08/22/1994	08/31/1994
########	E	05874	POD1	########	########		BE	09N	06E	23	2	1	3	08/01/1994	08/02/1994
########	E	05875	X	########	########		TO	09N	08E	19	1	4		12/04/1994	12/04/1994
########	E	05876	POD1	########	########		TO	09N	09E	17	2	2	2		
########	E	05877	POD1	########	########		BE	08N	06E	02	3	3		08/01/1994	08/01/1994
########	E	05877	POD2	########	########		BE	08N	06E	02	3	3		09/05/1994	09/09/1994
########	E	05878	POD1	########	########		TO	06N	06E	20	1	3			
########	E	05879	POD1	########	########		TO	09N	08E	20	3	1	1	07/27/1994	07/28/1994
########	E	05880	POD1	########	########		TO	07N	07E	16	4	4	4	09/13/1994	09/15/1994
########	E	05881	POD1	########	########		TO	09N	08E	04	2	2	2		
########	E	05882	POD1	########	########		TO	09N	08E	04	2	2	1		
########	E	05883	POD1	########	########		TO	09N	08E	07	2	3	2	07/29/1994	07/30/1994
########	E	05884	POD1	########	########		TO	09N	08E	01	1	1	1	08/01/1994	08/01/1994
########	E	05885	POD1	########	########		TO	05N	08E	29	1	2	2		
########	E	05886	POD1	########	########	TOWN OF T	TO	06N	06E	11	3	4	1	08/04/1994	08/06/1994
########	E	05887	POD1	########	########		SF	11N	07E	25	3	3	3	12/19/1994	12/20/1994
########	E	05888	POD1	########	########		BE	09N	06E	13	3	2	4		
########	E	05889	POD1	########	########		SF	10N	07E	26	4	4		07/17/1994	07/20/1994
########	E	05890	POD1	########	########		TO	08N	08E	02	2	2	2	09/12/1994	09/13/1994
########	E	05891	POD1	########	########		TO	07N	07E	15	2	4		08/03/1995	08/04/1995
########	E	05892	POD1	########	########		SF	10N	09E	18	2	2		06/16/1995	07/21/1995
########	E	05893		########	########		TO	08N	08E	21	1	4	4	07/01/1983	07/02/1983
########	E	05894	POD1	########	########		TO	09N	08E	06	4	1		09/07/1994	09/08/1994
########	E	05895	POD1	########	########		TO	06N	07E	16	3	4	4		
########	E	05896	POD1	########	########		TO	10N	07E	12	2	4		08/29/1994	09/02/1994
########	E	05897	POD1	########	########		BE	08N	07E	06	2	1	4	06/23/1997	06/25/1997
########	E	05898	POD1	########	########		BE	08N	06E	03	1	2	1		
########	E	05900		########	########		SF	11N	10E	17	3				
########	E	05900	A	########	########		SF	11N	10E	17	3	4	3		
########	E	05900	A-S	########	########		SF	11N	10E	17	3	4	3		
########	E	05901	POD1	########	########		TO	08N	08E	02	2	1	1		
########	E	05903	POD1	########	########		BE	08N	06E	12	2	1	4		
########	E	05904	POD1	########	########		BE	09N	06E	11	3	3		08/29/1994	08/31/1994
########	E	05905	POD1	########	########		TO	08N	08E	12	3	1	1	09/14/1994	09/14/1994
########	E	05906	POD1	########	########		TO	08N	08E	12	3	1	1	09/08/1994	09/08/1994
########	E	05907	POD1	########	########		TO	08N	08E	12	3	1	1	09/09/1994	09/09/1994
########	E	05908	POD1	########	########		TO	07N	08E	14	1	1	3	09/23/1994	09/26/1994
########	E	05909	POD1	########	########		TO	04N	06E	12	1	1	1	09/30/1994	10/01/1994
########	E	05910	POD1	########	########		TO	06N	07E	28	2	4		12/10/1994	02/27/1995

#########	E	05911	POD1	#########	##########		TO	06N	08E	18	2	4	2	09/04/1994	09/04/1994
#########	E	05912	POD1	#########	##########		BE	09N	06E	34	1	1	2	12/15/1994	12/20/1994
#########	E	05912	POD2	#########	##########		BE	09N	06E	34	1	1	2	05/02/1995	05/06/1995
#########	E	05913	POD1	#########	##########		BE	09N	06E	33	3	4	3	03/14/1995	03/16/1995
#########	E	05913	POD2	#########	##########		BE	09N	06E	33	3	4	3	04/03/1995	04/06/1995
#########	E	05914	DCL	#########	##########		TO	04N	07E	14	3	3	3		01/01/1950
#########	E	05914	POD1	#########	##########		TO	04N	07E	14	3	3	3	11/05/1994	11/08/1994
#########	E	05915	DCL	#########	##########		TO	04N	07E	14	3	4	2		01/01/1950
#########	E	05915	POD1	#########	##########		TO	04N	07E	14	3	4	2		
#########	E	05916	DCL	#########	##########		TO	04N	07E	02	4	3	1		01/01/1950
#########	E	05916	POD1	#########	##########		TO	04N	07E	02	4	3	1		
#########	E	05917	DCL	#########	##########		TO	04N	07E	10	1	2	1		01/01/1950
#########	E	05917	POD1	#########	##########		TO	04N	07E	10	1	2	1		
#########	E	05918	POD1	#########	##########		TO	05N	06E	05	4	4	3	10/03/1994	10/07/1994
#########	E	05919	POD1	#########	##########		TO	09N	07E	19	3	3	3	09/19/1994	09/19/1994
#########	E	05920	POD1	#########	##########		TO	09N	08E	06	3	3	3	09/15/1994	09/15/1994
#########	E	05921	POD1	#########	##########		BE	08N	06E	15	3	3	2	09/15/1994	09/16/1994
#########	E	05924	POD1	#########	##########		TO	08N	08E	12	3	1	1	09/19/1994	09/19/1994
#########	E	05925	POD1	#########	##########		TO	09N	10E	19	4	4	4	09/23/1994	09/24/1994
#########	E	05926	POD1	#########	##########		TO	04N	06E	11	2	4	3	11/04/1994	11/05/1994
#########	E	05926	POD2	#########	##########		TO	04N	06E	11	2	4	3	11/09/1994	11/09/1994
#########	E	05926	POD3	#########	##########		TO	04N	06E	11	2	4	3	03/28/1995	03/29/1995
#########	E	05927	POD1	#########	##########	TOWN OF N	TO							11/03/1994	11/03/1994
#########	E	05928	POD1	#########	##########		TO	09N	08E	32	4	1		09/21/1994	09/21/1994
#########	E	05928	POD2	#########	##########		TO	09N	08E	32	3	2	4	08/15/2007	08/15/2007
#########	E	05929	POD1	#########	##########		BE	09N	06E	04	4	4	2	09/28/1994	09/29/1994
#########	E	05930	POD1	#########	##########		SF	11N	07E	30	4	3	2		
#########	E	05931	POD1	#########	##########		TO	09N	09E	05	3	1	1	10/10/1994	10/10/1994
#########	E	05932		#########	##########		SF	11N	07E	16	4	3	2	02/23/1995	02/24/1995
#########	E	05932	POD1	#########	##########	NON GRAN	SF	11N	07E	16	4	3	2	02/23/1995	02/24/1995
#########	E	05933	POD1	#########	##########		SF	10N	07E	25	1	1	3	10/04/1994	10/06/1994
#########	E	05934	POD1	#########	##########		TO	09N	08E	32	2	1	4	10/05/1998	10/05/1998
#########	E	05935	POD1	#########	##########		SF	11N	07E	27	4	2	1	07/25/1994	05/29/1994
#########	E	05936	POD1	#########	##########		SF	10N	08E	35	1	1	1		
#########	E	05936	POD2	#########	##########		SF	10N	08E	35	1	1	1	07/15/1996	07/23/1996
#########	E	05937	POD1	#########	##########		BE	08N	06E	01	1	4	3	01/01/1976	01/01/1976
#########	E	05938	DCL	#########	##########		BE	08N	06E	01	1	4	3		01/01/1968
#########	E	05938	POD1	#########	##########		BE	08N	06E	01	1	4	3		
#########	E	05939	POD1	#########	##########		TO	09N	08E	32	1	4	4	10/15/1994	10/18/1994
#########	E	05940	POD1	#########	##########		SF	11N	07E	26	4	3	1		
#########	E	05941	POD1	#########	##########		SF	10N	08E	21	1	4	1	10/12/1994	10/13/1994
#########	E	05942	POD1	#########	##########		TO	07N	09E	32	4	2			
#########	E	05943	POD1	#########	##########		BE	09N	06E	26	4	4	1	10/27/1994	10/28/1994
#########	E	05944	POD1	#########	##########		TO	06N	08E	19	2	2	2	10/12/1994	10/14/1994
#########	E	05945	POD1	#########	##########		TO	03N	06E	01	2	2	2	12/10/1994	12/22/1994
#########	E	05946	POD1	#########	##########		SF	11N	07E	27	3	3	1	11/14/1994	11/21/1994
#########	E	05947	POD1	#########	##########		TO	09N	09E	04	2	3	3	10/11/1994	10/11/1994
#########	E	05948	POD1	#########	##########		TO	07N	07E	21	2	2		10/07/1994	10/14/1994
#########	E	05949	POD1	#########	##########		TO	09N	09E	15	4	4	2	10/12/1994	10/18/1994
#########	E	05951	POD1	#########	##########		SF	10N	07E	04	4	2	2	11/27/1995	12/01/1995
#########	E	05952	POD1	#########	##########		SF	10N	07E	22	1	1	3	04/26/1984	04/27/1984
#########	E	05953	POD1	#########	##########		BE	09N	06E	24	2	2	1	10/23/1994	10/28/1994
#########	E	05954	POD1	#########	##########		TO	09N	08E	11	2	2	2	10/25/1994	10/25/1994
#########	E	05955	POD1	#########	##########		TO	09N	08E	11	2	2	2	10/26/1994	10/26/1994
#########	E	05956	POD1	#########	##########	NON GRAN	SF	11N	07E	26	2	1	2	10/24/1994	10/25/1994
#########	E	05957	POD1	#########	##########		SF	10N	07E	25	1	1	3	11/21/1994	11/22/1994
#########	E	05958	POD1	#########	##########		BE	09N	06E	35	1	4	4	12/20/1994	12/22/1994
#########	E	05959	POD1	#########	##########		SF	11N	07E	16	2	1	4	12/22/1994	12/23/1994
#########	E	05961	POD1	#########	##########		TO	09N	09E	19	3	1		11/02/1994	11/02/1994
#########	E	05962	POD1	#########	##########		TO	09N	09E	19	3	1		11/02/1994	11/02/1994
#########	E	05963	POD1	#########	##########	SAN PEDRO	SA							11/07/1994	11/09/1994
#########	E	05964	POD1	#########	##########		BE	08N	06E	03	2	1	1	11/21/1994	11/28/1994
#########	E	05965	POD1	#########	##########		TO	09N	08E	10	1	3	3	12/29/1995	12/30/1995
#########	E	05966	POD1	#########	##########		TO	09N	08E	10	4	3	3	11/17/1994	11/17/1994
#########	E	05966	POD2	#########	##########		TO	09N	08E	10	4	3	3	02/22/2003	02/27/2003
#########	E	05968	POD1	#########	##########		BE	09N	06E	33	2	4	4	02/01/1995	02/03/1995
#########	E	05969	POD1	#########	##########		TO	09N	08E	10	4	2	3	11/29/1994	11/25/1994
#########	E	05970	POD1	#########	##########		TO	04N	06E	22	2	4	4	12/23/1994	01/07/1995
#########	E	05971	POD1	#########	##########		TO	08N	08E	12	3	1	1	11/25/1994	11/25/1994
#########	E	05972	POD1	#########	##########		TO	09N	09E	19	3	1		11/23/1994	11/23/1994
#########	E	05973	POD1	#########	##########		TO	09N	09E	22	3	3	2	12/05/1994	12/10/1994
#########	E	05974	POD1	#########	##########		BE	09N	06E	03	3	2	3	08/22/1987	08/25/1987
#########	E	05975	POD1	#########	##########		TO	06N	07E	06	2	2	4	12/02/1994	12/08/1994
#########	E	05976	POD1	#########	##########		BE	09N	06E	33	4	3		01/02/1995	01/11/1995

#########	E	05977	POD1	#########	#########		TO	07N	08E	11	3	3	4	01/19/1995	01/23/1995
#########	E	05979	POD1	#########	#########		TO	09N	09E	19	2	1	3		
#########	E	05980	POD1	#########	#########		SF	11N	09E	22	2	3	2	01/21/1995	01/25/1995
#########	E	05982	POD1	#########	#########		TO	08N	08E	23	1	2		12/22/1994	12/22/1994
#########	E	05983	POD1	#########	#########		TO	08N	08E	12	3	1	1	12/21/1994	12/21/1994
#########	E	05984	POD1	#########	#########		TO	08N	08E	12	3	1	1	12/20/1994	12/20/1994
#########	E	05985	POD1	#########	#########		TO	09N	09E	19	3	1		12/21/1994	12/21/1994
#########	E	05987	POD1	#########	#########		TO	09N	08E	31	2	4	2	01/13/1995	01/17/1995
#########	E	05988	POD1	#########	#########		TO	07N	09E	07	1	1	1	12/29/1994	12/29/1994
#########	E	05989	POD1	#########	#########		TO	09N	07E	01	4	2	2	01/10/1995	01/10/1995
#########	E	05989	POD2	#########	#########		TO	09N	07E	01	4	2	2	04/23/2004	04/26/2004
#########	E	05990	POD1	#########	#########		BE	08N	07E	06	2	2	1	02/18/1995	02/20/1995
#########	E	05991	POD1	#########	#########		BE	08N	06E	02	3	4	4	02/14/1995	02/17/1995
#########	E	05991	POD2	#########	#########		BE	08N	06E	02	3	4	4	07/08/1999	07/15/1999
#########	E	05992	POD1	#########	#########		BE	09N	06E	22	3	2	2		
#########	E	05993	POD1	#########	#########		TO	03N	06E	18	4	2	1	01/16/1995	01/17/1995
#########	E	05994	POD1	#########	#########		TO	07N	08E	12	2	4	4	01/10/1995	01/16/1995
#########	E	05994	POD2	#########	#########		TO	07N	08E	12	2	4	4	10/18/1996	10/18/1996
#########	E	05997	POD1	#########	#########		SF	10N	07E	17	2	4	1	02/09/1995	02/10/1995
#########	E	05998	POD1	#########	#########		TO	07N	08E	08	1	11	3	01/11/1995	01/11/1995
#########	E	05999	POD1	#########	#########		TO	07N	08E	28	2	2	2	10/18/1995	10/19/1995
#########	E	06000	POD1	#########	#########	NON-GRAN	SF	09N	08E	04	1	1	2	02/27/1995	03/11/1995
#########	E	06001	POD1	#########	#########		SF	10N	09E	30	1	2	2	02/20/1996	03/03/1996
#########	E	06002	DCL	#########	#########		TO	04N	12E	07	4	2	3		01/01/1929
#########	E	06003	DCL	#########	#########		SF	11N	11E	09	1	3	2		01/01/1993
#########	E	06004	DCL	#########	#########		SF	11N	11E	08	4	2	2		01/01/1993
#########	E	06005	DCL	#########	#########		SF	11N	11E	05	4	3	2		01/01/1993
#########	E	06006	DCL	#########	#########		TO	02N	11E	33	3	3	3		01/01/1930
#########	E	06006	POD1	#########	#########		TO	02N	11E	33	3	3	3		
#########	E	06007	DCL	#########	#########		TO	02N	11E	29	2	3	1		01/01/1930
#########	E	06007	POD1	#########	#########		TO	02N	11E	29	2	3	1		
#########	E	06008	DCL	#########	#########		SF	12N	09E	22	4	4	3		01/01/1925
#########	E	06008	POD1	#########	#########		SF	12N	09E	22	4	4	3		
#########	E	06009	DCL	#########	#########		SF	12N	09E	20	4	4	3		01/01/1925
#########	E	06009	POD1	#########	#########		SF	12N	09E	20	4	4	3		
#########	E	06010	DCL	#########	#########		SF	12N	09E	22	2	4	4		01/01/1950
#########	E	06010	POD1	#########	#########		SF	12N	09E	22	2	4	4		
#########	E	06011	POD1	#########	#########		TO	06N	07E	17	1	2	1	01/20/1995	01/20/1995
#########	E	06012	POD1	#########	#########		TO	09N	09E	19	4	1		02/02/1995	02/08/1995
#########	E	06013	POD1	#########	#########		TO	07N	08E	33	2	3	2	01/24/1995	01/24/1995
#########	E	06014	POD1	#########	#########		TO	09N	08E	20	1	3	2	01/26/1995	01/26/1995
#########	E	06015	POD1	#########	#########		TO	08N	08E	15	2	3		03/01/1995	04/10/1995
#########	E	06016	POD1	#########	#########		TO	09N	09E	15	1	1	3	01/30/1995	01/30/1995
#########	E	06017	POD1	#########	#########		SF	11N	07E	26	4	4		02/07/1995	02/08/1995
#########	E	06018	POD1	#########	#########		TO	07N	08E	24	4	3	3	02/12/1995	02/12/1995
#########	E	06019	POD1	#########	#########		TO	04N	10E	27	1	3	2	02/26/1995	02/27/1995
#########	E	06020	POD1	#########	#########		TO	06N	07E	26	4	2	2	01/02/1996	01/07/1996
#########	E	06021	POD1	#########	#########		SF	10N	07E	13	3	3	4	06/04/1995	06/05/1995
#########	E	06022	POD1	#########	#########		TO	09N	08E	06	3	3	3	02/08/1995	02/08/1995
#########	E	06024	POD1	#########	#########	NON-GRAN	BE	09N	06E	33	3	2	1	03/26/1995	03/27/1995
#########	E	06024	POD2	#########	#########		BE	09N	06E	33	3	2			
#########	E	06025	EXP	#########	#########		TO	07N	08E	28	1	2	4	10/19/1995	10/22/1995
#########	E	06026	POD1	#########	#########		BE	09N	06E	34	4	2	1	02/17/1995	02/18/1995
#########	E	06027		#########	#########		BE	09N	06E	04	3	3	1	10/26/1992	10/29/1992
#########	E	06028	POD1	#########	#########		BE	09N	06E	14	2	2	2		
#########	E	06029	POD1	#########	#########		TO	08N	07E	36	4	4	4	02/20/1995	02/20/1995
#########	E	06030	POD1	#########	#########		TO	09N	09E	15	2	2	4	06/06/1995	06/12/1995
#########	E	06031	POD1	#########	#########		TO	08N	08E	26	4	3	4		
#########	E	06032	POD1	#########	#########		TO	08N	08E	24	1	1		03/07/1995	03/10/1995
#########	E	06034	POD1	#########	#########		SF	11N	08E	32	4	2	3		
#########	E	06035	POD1	#########	#########		SF	11N	07E	24	1	1	3	03/07/1995	03/08/1995
#########	E	06036	DCL	#########	#########		TO	03N	12E	30	3	1			
#########	E	06036	POD1	#########	#########		TO	03N	12E	30	3	1			
#########	E	06039	DCL	#########	#########		TO	02N	13E	18	4	4			
#########	E	06039	POD1	#########	#########		TO	02N	13E	18	4	4			
#########	E	06041	POD1	#########	#########		TO	09N	08E	32	3	3	1	03/07/1995	03/07/1995
#########	E	06042	POD1	#########	#########		TO	07N	08E	28	2	1			
#########	E	06043	POD1	#########	#########		TO	08N	08E	13	2	1	1	03/22/1995	03/22/1995
#########	E	06044	POD1	#########	#########		SF	11N	09E	28	4				
#########	E	06045	POD1	#########	#########		BE	08N	07E	06	1	2	2	05/20/1995	05/23/1995
#########	E	06046	POD1	#########	#########		SF	10N	07E	26	4	2	4	03/07/1995	03/07/1995
#########	E	06047	POD1	#########	#########		TO	09N	09E	15	2	3	2	05/19/1995	05/19/1995
#########	E	06048	POD1	#########	#########		TO	08N	08E	23	1	1		03/18/1995	03/18/1995
#########	E	06049	POD1	#########	#########		SF	11N	07E	09	4	4		05/01/1995	05/01/1995

#########	E	06050	POD1	#########	#########	TOWN OF N	TO								06/27/1995	06/29/1995
#########	E	06051	POD1	#########	#########		TO	09N	07E	03	3	3	4		03/21/1995	03/22/1995
#########	E	06052	POD1	#########	#########		SF	10N	07E	24	1	4			03/28/1995	03/28/1995
#########	E	06052	POD2	#########	#########		SF	10N	07E	24	1	4				
#########	E	06053	POD1	#########	#########		TO	08N	08E	15	2	2	1		02/04/1995	02/04/1995
#########	E	06054	POD1	#########	#########		TO	09N	08E	28	3	4	4		01/25/1995	01/25/1995
#########	E	06055	POD1	#########	#########		TO	09N	08E	20	1	2	1		05/29/1995	05/30/1995
#########	E	06056	POD1	#########	#########		TO	08N	08E	23	2	4	4		04/01/1995	04/01/1995
#########	E	06057	POD1	#########	#########		SF	10N	07E	13	4	4	1			
#########	E	06058	POD1	#########	#########		BE	09N	06E	22	3	2	2		03/24/1995	03/27/1995
#########	E	06059	POD1	#########	#########		TO	05N	06E	05	4	3			07/13/1995	07/13/1995
#########	E	06060	POD1	#########	#########		BE	10N	06E	25					11/23/1984	11/24/1984
#########	E	06061	POD1	#########	#########		BE	10N	06E	25	1	3			09/01/1977	09/10/1977
#########	E	06062	POD1	#########	#########		BE	10N	06E	27	4	4	4			
#########	E	06063		#########	#########		SF	11N	08E	32	4	2	3		03/23/1995	03/24/1995
#########	E	06064	POD1	#########	#########		TO	09N	07E	02	2	2	1		03/20/1995	03/21/1995
#########	E	06065	POD1	#########	#########		SF	11N	08E	32	2	2	4		10/12/1994	10/15/1994
#########	E	06066	POD1	#########	#########	NON GRAN	BE	10N	06E	35	2	4	1		04/14/1995	04/19/1995
#########	E	06067	POD1	#########	#########		TO	09N	08E	32	2	2	2		04/10/1995	04/16/1995
#########	E	06067	POD2	#########	#########		TO	09N	08E	32	2	2	2		12/16/2002	12/17/2002
#########	E	06068	POD1	#########	#########		TO	09N	08E	02	3	1	3		03/27/1995	03/27/1995
#########	E	06069	POD1	#########	#########		SF	11N	07E	24	3	1	2		05/16/1995	05/23/1995
#########	E	06070	POD1	#########	#########		TO	09N	09E	22	1	3	4		04/06/1995	04/06/1995
#########	E	06071	POD1	#########	#########		TO	07N	08E	02	2	1	2		04/10/1995	04/10/1995
#########	E	06072	POD1	#########	#########		SF	10N	08E	33	3	3	3		05/12/1995	05/16/1995
#########	E	06073	POD1	#########	#########		SF	11N	08E	28	1	1	4		05/17/1995	05/18/1995
#########	E	06074	POD1	#########	#########		TO	09N	08E	32	3	1	1		07/26/1995	07/26/1995
#########	E	06075	POD1	#########	#########		TO	09N	08E	32	3	1	1		04/11/1995	04/11/1995
#########	E	06076	POD1	#########	#########		TO	09N	08E	32	4	1			04/20/1995	04/20/1995
#########	E	06077	POD1	#########	#########		TO	07N	08E	01	3	4	3			
#########	E	06077	POD2	#########	#########		TO	07N	08E	01	3	4	3		04/03/1995	04/03/1995
#########	E	06078	POD1	#########	#########		SF	10N	07E	13	3	3	3		04/04/1995	04/05/1995
#########	E	06079	DCL	#########	#########		SF	11N	11E	09	1	1				
#########	E	06080	POD1	#########	#########		TO	05N	06E	05	3	1			05/04/1995	05/04/1995
#########	E	06080	POD2	#########	#########		TO	05N	06E	05	3	1			05/05/1995	05/06/1995
#########	E	06080	POD3	#########	#########		TO	05N	06E	05	3	1			09/29/1999	09/30/1999
#########	E	06081	POD1	#########	#########		BE	09N	06E	02	4	1	1			
#########	E	06082	POD1	#########	#########		BE	09N	06E	28	4	3	3		04/07/1995	04/10/1995
#########	E	06083	POD1	#########	#########		TO	07N	06E	25	4	2	2		06/10/1995	06/13/1995
#########	E	06084	POD1	#########	#########		TO	06N	06E	29	4	3	4		08/18/1995	08/19/1995
#########	E	06085	POD1	#########	#########	TOWN OF T	TO									
#########	E	06086	POD1	#########	#########		BE	09N	06E	34	3	3	2		04/20/1995	04/21/1995
#########	E	06086	POD2	#########	#########		BE	09N	06E	34	3	3	2		11/17/1995	11/20/1995
#########	E	06087	POD1	#########	#########		SF	10N	08E	33	4	4	3		11/17/1995	11/20/1995
#########	E	06088	POD1	#########	#########		BE	09N	06E	14	1	2	1		10/17/1995	10/17/1995
#########	E	06089	POD1	#########	#########		TO	09N	09E	05	4	4	4		05/31/1995	06/03/1995
#########	E	06090	POD1	#########	#########		TO	08N	08E	24	1	2	4		05/01/1995	05/03/1995
#########	E	06091	POD1	#########	#########		TO	06N	08E	26	2	1			04/22/1995	04/26/1995
#########	E	06092	POD1	#########	#########		TO	09N	08E	06	3	3	3		04/21/1995	04/21/1995
#########	E	06092	POD2	#########	#########		TO	09N	08E	06	3	3	3		06/06/2001	06/07/2001
#########	E	06093	POD1	#########	#########		TO	09N	09E	08	3	2	2		08/16/1995	08/16/1995
#########	E	06094	POD1	#########	#########		TO	09N	08E	07	2	2	1		06/01/1998	06/02/1998
#########	E	06095	POD1	#########	#########		BE	08N	06E	14	3	3	4		05/03/1995	05/03/1995
#########	E	06096	POD1	#########	#########		BE	08N	06E	14	3	3	4		05/30/1995	05/30/1995
#########	E	06097	POD1	#########	#########		TO	08N	08E	23	2	1	1		04/25/1995	04/25/1995
#########	E	06099	POD1	#########	#########		BE	08N	06E	01	2	2	4		07/27/1995	07/29/1995
#########	E	06100	POD1	#########	#########		TO	09N	07E	31	2	3	3		07/28/1995	07/28/1995
#########	E	06101	POD1	#########	#########		BE	10N	06E	27	4	3	4			
#########	E	06102	POD1	#########	#########		SF	11N	07E	27	4	2	4		03/14/1995	03/21/1995
#########	E	06103	POD1	#########	#########		SF	11N	07E	27	4	2	3		03/27/1995	04/03/1995
#########	E	06104	POD1	#########	#########		TO	06N	08E	11	3	3			05/05/1995	05/05/1995
#########	E	06105	POD1	#########	#########		TO	07N	10E	06	1	4			05/09/1995	05/11/1995
#########	E	06106	POD1	#########	#########		BE	09N	07E	19	4	4	2		06/14/1995	06/19/1995
#########	E	06107	POD1	#########	#########		TO	08N	09E	29	1	1	2		06/06/1995	06/06/1995
#########	E	06108	POD1	#########	#########		SF	11N	09E	28	4	3	1		08/08/1995	08/08/1995
#########	E	06108	POD2	#########	#########		SF	11N	09E	28	4	3	1		10/06/1998	10/07/1998
#########	E	06109	POD1	#########	#########		SF	11N	08E	28	3	3	4		06/26/1995	06/29/1995
#########	E	06110	POD1	#########	#########		TO	09N	09E	17	2	3	3		06/09/1995	06/09/1995
#########	E	06111	POD1	#########	#########		TO	08N	08E	14	4	3	4		08/02/1995	08/02/1995
#########	E	06112	POD1	#########	#########		TO	09N	08E	19	4	1			07/17/1995	07/17/1995
#########	E	06113	POD1	#########	#########		BE	09N	06E	22	3	3	2		05/11/1995	05/12/1995
#########	E	06114	POD1	#########	#########		SF	10N	10E	17	2	2	3		05/15/1995	05/29/1995
#########	E	06114	POD2	#########	#########		SF	10N	10E	17	2	2	3		08/24/2002	09/12/2002
#########	E	06115	POD1	#########	#########		SF	10N	08E	21	1	2	4		05/10/1995	05/10/1995

#########	E	06116	POD1	#########	#########		SF	10N	08E	28	4	2			
#########	E	06117	POD1	#########	#########		TO	08N	08E	23	3	3	3		
#########	E	06118	POD1	#########	#########		TO	09N	08E	29	1	2	3	06/06/1995	06/06/1995
#########	E	06119	POD1	#########	#########		TO	09N	08E	20	1	1	1	05/11/1995	05/11/1995
#########	E	06120	POD1	#########	#########		TO	08N	08E	14	4			06/01/1995	06/01/1995
#########	E	06121	POD1	#########	#########		TO	07N	07E	19	4	1	1	05/25/1995	05/27/1995
#########	E	06121	POD3	#########	#########		TO	07N	07E	19	4	1	1	08/17/1995	08/21/1995
#########	E	06121	POD4	#########	#########		TO	07N	07E	20	1	4	3	08/23/1995	08/24/1995
#########	E	06121	POD5	#########	#########		TO	07N	07E	19	4	1	1	08/24/1995	08/28/1995
#########	E	06121	POD6	#########	#########		TO	07N	07E	19	4	1	1	08/28/1995	08/29/1995
#########	E	06121	POD7	#########	#########		TO	07N	07E	19	4	1	1	10/12/1998	10/13/1998
#########	E	06122	POD1	#########	#########		BE	11N	07E	24	1	3	3	07/10/1995	07/10/1995
4708.00000	E	06123	POD1	#########	#########		TO	08N	08E	14	4	3	4	10/28/1994	10/28/1994
#########	E	06124	POD1	#########	#########		BE	10N	06E	25	1	1	4		
#########	E	06125	POD1	#########	#########		SF	11N	08E	15	2	2		06/19/1995	06/20/1995
#########	E	06126	POD1	#########	#########		SF	11N	10E	05	2	2	3		
#########	E	06127	POD1	#########	#########		BE	09N	07E	26	3	3	3		
#########	E	06128	POD1	#########	#########		TO	09N	07E	26	2	2			
#########	E	06129	POD1	#########	#########		BE	10N	06E	25	2	2		11/02/1995	11/02/1995
#########	E	06130	POD1	#########	#########		TO	07N	05E	35	2	3	2	08/16/1996	08/31/1996
#########	E	06132		#########	#########		TO	08N	08E	25	2	1	3	08/12/1995	08/17/1995
#########	E	06132	CLW	#########	#########		TO	08N	08E	25	2	1	3		
#########	E	06134	POD1	#########	#########		TO	07N	08E	11	3	1	2	06/03/1995	06/03/1995
#########	E	06135	POD1	#########	#########		SF	11N	08E	21	1	4		06/05/1995	06/14/1995
#########	E	06136	POD1	#########	#########		TO	09N	09E	09	3	3	2	04/17/1995	04/18/1995
#########	E	06138	POD1	#########	#########	NEAR CEDA	SF	11N	07E	15	4	3		01/14/2000	01/14/2000
#########	E	06138	POD2	#########	#########		SF	11N	07E	15	4	3		09/13/1999	09/14/1999
#########	E	06139	POD1	#########	#########		SF	10N	07E	25	1	3	3	06/09/1995	06/09/1995
#########	E	06140	POD1	#########	#########		TO	09N	09E	23	2	2	2		
#########	E	06141	POD1	#########	#########		TO	07N	08E	14	2	3	3	06/22/1995	06/22/1995
#########	E	06142	POD1	#########	#########		SF	10N	07E	26	4	2	4	06/21/1995	06/21/1995
#########	E	06143	POD1	#########	#########		SF	11N	08E	29	4	3	3	06/14/1995	06/15/1995
#########	E	06143	POD2	#########	#########		SF	11N	08E	29	4	3	3	09/18/1995	09/20/1995
#########	E	06144	POD1	#########	#########		TO	09N	09E	05	2	3	1	06/16/1995	06/16/1995
#########	E	06146	POD1	#########	#########		SF	11N	07E	31	2	4	3		
#########	E	06147	POD1	#########	#########		SF	11N	07E	32	1	2	4		
#########	E	06148	POD1	#########	#########	TOWN OF T	TO							12/06/1995	12/08/1995
#########	E	06148	POD2	#########	#########	TOWN OF T	TO								
#########	E	06149	POD1	#########	#########		SF	10N	07E	13	1	1	2		
#########	E	06150	POD1	#########	#########		TO	04N	08E	23	3	4	3	08/12/1995	08/15/1995
#########	E	06151	POD1	#########	#########		TO	09N	08E	14	4	1	1	09/11/1995	09/11/1995
#########	E	06152	POD1	#########	#########		TO	09N	08E	31	4	4	2	06/23/1995	06/23/1995
#########	E	06152	POD2	#########	#########		TO	09N	08E	31	4	4	2	06/29/1995	06/29/1995
#########	E	06153	POD1	#########	#########		TO	09N	08E	34	1	1	2	06/23/1995	06/23/1995
#########	E	06154	POD1	#########	#########		TO	07N	07E	15	4	4		06/22/1995	06/22/1995
#########	E	06155	POD1	#########	#########		TO	09N	09E	15	1	4	2	06/26/1995	06/28/1995
#########	E	06156	POD1	#########	#########		TO	09N	07E	35	2	4	3	08/10/1995	08/10/1995
#########	E	06157	POD1	#########	#########		TO	10N	07E	35	2	2	1		
#########	E	06159	POD1	#########	#########		SF	11N	07E	24	3	2		06/26/1995	06/27/1995
#########	E	06161	POD1	#########	#########	TOWN OF T	TO							08/08/1995	08/09/1995
#########	E	06162	POD1	#########	#########	TOWN OF T	TO							08/09/1995	08/10/1995
#########	E	06163	POD1	#########	#########	TOWN OF T	TO							05/21/1996	05/25/1996
#########	E	06164	POD1	#########	#########		TO	09N	09E	15	2	1	1	09/13/1995	09/13/1995
#########	E	06166	POD1	#########	#########		TO	08N	08E	25	1	2	3	08/07/1995	08/07/1995
#########	E	06168	POD1	#########	#########		SF	11N	08E	32	4	2		07/24/1995	08/01/1995
#########	E	06169	POD1	#########	#########		TO	07N	07E	30	2	2	3		
#########	E	06170	POD1	#########	#########		SF	11N	07E	25	3	4		08/29/1995	08/29/1995
#########	E	06171	POD1	#########	#########		TO	09N	08E	10	3	2	3	07/10/1995	07/10/1995
#########	E	06171	POD2	#########	#########		TO	09N	08E	10	3	2	3	05/05/2000	05/08/2000
#########	E	06172	POD1	#########	#########		TO	05N	06E	05	4	3	1	07/11/1995	07/12/1995
#########	E	06173	POD1	#########	#########	TAJIQUE LA	TO							10/03/1995	10/06/1995
#########	E	06174	POD1	#########	#########		TO	07N	07E	31	4	4	4		
#########	E	06175	POD1	#########	#########		TO	09N	08E	10	1	1	1	07/26/1995	07/27/1995
#########	E	06176	POD1	#########	#########		TO	09N	08E	10	1	1	1	07/27/1995	07/28/1995
#########	E	06177	POD1	#########	#########		TO	09N	08E	10	1	1	2	07/28/1995	07/29/1995
#########	E	06178	POD1	#########	#########	TOWN OF T	TO	06N	06E	13				08/16/1995	08/19/1995
#########	E	06179	POD1	#########	#########		TO	09N	08E	07	2	2	1	08/02/1995	08/07/1995
#########	E	06180	EXP	#########	#########		TO	05N	05E	33	2	2	2		
#########	E	06181	POD1	#########	#########		TO	09N	08E	19	1	1	4	07/17/1995	07/20/1995
#########	E	06182	POD1	#########	#########		SF	11N	07E	21	1	4	4		12/31/1902
#########	E	06182	POD2	#########	#########		SF	11N	07E	21	1	4	4	07/19/1995	07/21/1995
#########	E	06183	POD1	#########	#########		TO	09N	08E	27	3	1	4	08/03/1995	08/04/1995
#########	E	06184	POD1	#########	#########		TO	09N	07E	32	1	1		07/24/1995	07/27/1995
#########	E	06185	POD1	#########	#########		TO	08N	08E	02	3	2		08/01/1995	08/09/1995

#######|	E	06186	POD1	#########	#########		TO	07N	09E	30	4	1	1	07/28/1995	07/28/1995
#######|	E	06187		#########	#########		TO	09N	07E	03	3	3	3	08/11/1995	08/12/1995
#######|	E	06188	POD1	#########	#########		TO	07N	08E	11	3	2	3		
#######|	E	06189	POD1	#########	#########		TO	07N	08E	11	3	4	1	07/27/1995	07/27/1995
#######|	E	06190	POD1	#########	#########		TO	07N	08E	11	3	4	1	07/27/1995	07/27/1995
#######|	E	06191	POD1	#########	#########		TO	07N	08E	11	3	4	3		
#######|	E	06192	POD1	#########	#########		TO	07N	08E	11	3	4	3		
#######|	E	06193	POD1	#########	#########		TO	07N	08E	11	3	2	3	07/27/1995	07/27/1995
#######|	E	06194	POD1	#########	#########		TO	08N	08E	25	3	4	1	07/30/1995	07/30/1995
#######|	E	06195	POD1	#########	#########		TO	04N	08E	24	2	2		08/10/1995	08/11/1995
#######|	E	06195	POD2	#########	#########		TO	04N	08E	24	2	2		08/10/1995	08/11/1995
#######|	E	06196	POD1	#########	#########		TO	09N	08E	32	3	2		07/25/1995	07/25/1995
#######|	E	06197	POD1	#########	#########		BE	09N	06E	24	3	3			
#######|	E	06198	POD1	#########	#########		BE	09N	06E	33	3	2	1	10/09/1995	10/11/1995
#######|	E	06199	POD1	#########	#########		SF	11N	07E	27	4	2		03/13/1996	03/14/1996
#######|	E	06200	POD1	#########	#########		SF	11N	07E	27	4	2		07/16/1996	07/17/1996
#######|	E	06201	POD1	#########	#########		BE	10N	06E	27	3	3	4	08/29/1995	08/31/1995
#######|	E	06202	POD1	#########	#########		TO	08N	08E	14	4	3	4	08/09/1995	08/09/1995
#######|	E	06203	POD1	#########	#########		TO	06N	08E	14	2	2	1	07/31/1995	07/31/1995
#######|	E	06205	POD1	#########	#########		TO	06N	07E	13	3	4	3	08/09/1995	08/11/1995
#######|	E	06206	POD1	#########	#########	TOWN OF N	TO	04N	06E	03	3	4	2	08/21/1995	08/21/1995
#######|	E	06207	POD1	#########	#########		TO	09N	09E	22	1	2	2	08/01/1995	08/01/1995
#######|	E	06208	POD1	#########	#########		TO	06N	07E	13	1	2	1	08/07/1995	08/09/1995
#######|	E	06209	POD1	#########	#########		SF	11N	08E	28	3	4	3	09/12/1995	09/15/1995
#######|	E	06210	POD1	#########	#########		SF	11N	08E	28	1	4	3	09/15/1995	09/18/1995
#######|	E	06211	POD1	#########	#########		BE	09N	06E	22	2	2	2	08/10/1995	08/15/1995
#######|	E	06212	POD1	#########	#########		BE	08N	06E	01	2	1	4	09/06/1995	09/11/1995
#######|	E	06213	POD1	#########	#########		SF	10N	10E	10	1	4	4		
#######|	E	06214	POD1	#########	#########	NON	SF	10N	10E	10	3	4	4		
#######|	E	06215	POD1	#########	#########		SF	10N	08E	35	1	3	3	02/24/2001	02/26/2001
#######|	E	06215	POD2	#########	#########		SF	10N	08E	35	1	3	4	02/24/2001	02/26/2001
#######|	E	06216	POD1	#########	#########		SF	11N	10E	17	1	1	1	09/23/1995	09/26/1995
#######|	E	06217	POD1	#########	#########	TOWN OF N	TO							08/24/1995	08/26/1995
#######|	E	06218	POD1	#########	#########	TOWN OF N	TO							08/21/1995	08/23/1995
#######|	E	06219	POD1	#########	#########		TO	10N	07E	13	1	2	2	09/18/1995	09/22/1995
#######|	E	06220	POD1	#########	#########		SF	10N	07E	13	2	2	2	09/13/1995	09/16/1995
#######|	E	06222	POD1	#########	#########		SF	10N	10E	15	2	2	2	11/01/1995	11/06/1995
#######|	E	06223	POD1	#########	#########		TO	09N	09E	21	2	2	2	09/02/1995	09/02/1995
#######|	E	06224	POD1	#########	#########		BE	09N	06E	09	1	1	1		
#######|	E	06225	POD1	#########	#########		TO	08N	08E	24	2	1			
#######|	E	06226	POD1	#########	#########		SF	09N	09E	05	4	4	2	11/01/1995	11/03/1995
#######|	E	06227	POD1	#########	#########		BE	08N	06E	01	2	4	2		
#######|	E	06229	POD1	#########	#########		TO	06N	07E	07	2	2	3	08/14/1995	08/16/1995
#######|	E	06230	POD1	#########	#########		TO	09N	08E	32	2	3			
#######|	E	06231	POD1	#########	#########		TO	07N	09E	07	1	1	3	08/16/1995	08/16/1995
#######|	E	06232	POD1	#########	#########		TO	09N	08E	03	3	4	4		
#######|	E	06233	POD1	#########	#########		BE	09N	06E	22	4	4		10/10/1995	10/11/1995
#######|	E	06234	POD1	#########	#########		BE	09N	06E	26	4	4	4	09/06/1995	09/06/1995
#######|	E	06235	POD1	#########	#########	CHILILI LAN	TO							11/01/1995	11/01/1995
#######|	E	06235	POD2	#########	#########	CHILILI LAN	TO							11/02/1995	11/02/1995
#######|	E	06236	POD1	#########	#########		TO	09N	09E	15	3	4	2	08/24/1995	08/24/1995
#######|	E	06237	POD1	#########	#########		SF	11N	07E	23	2	3	4	08/19/1995	08/19/1995
#######|	E	06238	POD1	#########	#########		SF	10N	08E	35	1	4		10/13/1995	10/16/1995
#######|	E	06239	POD1	#########	#########	TOWN OF T	TO							10/02/1995	10/03/1995
#######|	E	06240		#########	#########		TO	09N	11E	08	3	3	2		
#######|	E	06240	DCL	#########	#########		TO	09N	11E	06	3	3	2		01/01/1966
#######|	E	06241	POD1	#########	#########		TO	08N	08E	13	1	1	1	08/28/1995	08/28/1995
#######|	E	06242	POD1	#########	#########		TO	09N	08E	08	1	4	2	09/14/1995	09/15/1995
#######|	E	06243	POD1	#########	#########		SF	11N	09E	21	3	1			
#######|	E	06244		#########	#########		TO	08N	09E	07	3	1			
#######|	E	06245	POD1	#########	#########	TOWN OF T	TO							09/26/1995	09/30/1995
#######|	E	06246	POD1	#########	#########		TO	09N	07E	32	1	1		10/04/1995	10/07/1995
#######|	E	06247	POD1	#########	#########		SF	10N	07E	20	1	1	2		
#######|	E	06248	POD1	#########	#########		TO	09N	09E	15	2	2	4	10/10/1995	11/03/1995
#######|	E	06249	POD1	#########	#########		TO	09N	09E	15	2	2	4	11/06/1995	11/20/1995
#######|	E	06250	POD1	#########	#########		TO	07N	08E	01	3	4		09/07/1995	09/07/1995
#######|	E	06251	POD1	#########	#########		TO	08N	09E	33	3	3		09/08/1995	09/08/1995
#######|	E	06252	POD1	#########	#########		TO	09N	09E	04	1	2	1	09/12/1995	09/12/1995
#######|	E	06253	POD1	#########	#########		BE	09N	06E	25	3	1	2	12/06/1995	12/10/1995
#######|	E	06254	POD1	#########	#########		TO	09N	09E	08	1	1	1	10/07/1995	10/06/1995
#######|	E	06255	POD1	#########	#########		BE	09N	06E	04	4	4	1		
#######|	E	06255	POD2	#########	#########		BE	09N	06E	04	4	4	2		
#######|	E	06256		#########	#########		TO	08N	08E	23	1	2	3	01/16/1971	01/27/1971
#######|	E	06257	POD1	#########	#########		SF	11N	08E	28	3	3		01/23/1996	01/24/1996

#########	E	06258	POD1	#########	#########		TO	08N	08E	23	2	2	4	10/04/1995	10/04/1995
#########	E	06259	POD1	#########	#########		TO	09N	08E	28	3	3	2	10/03/1995	10/04/1995
#########	E	06260	POD1	#########	#########		TO	09N	09E	15	4	1		11/04/1995	11/04/1995
#########	E	06260	POD2	#########	#########		TO	09N	09E	15	4	1		11/09/1995	11/09/1995
#########	E	06261	POD1	#########	#########		BE	08N	06E	03	4	2		10/07/1995	10/10/1995
#########	E	06262	POD1	#########	#########		BE	09N	06E	26	2	4	4	09/20/1995	09/21/1995
#########	E	06263	POD1	#########	#########		SF	10N	10E	15	4	1	2	12/16/1995	12/20/1995
#########	E	06264	POD1	#########	#########		SF	10N	07E	25	3	4	1	02/14/1996	02/20/1996
#########	E	06265	POD1	#########	#########	TORREON	TO	06N	06E	35				09/15/1995	09/19/1995
#########	E	06266	POD1	#########	#########		TO	08N	09E	13	4	2	2	09/21/1995	09/21/1995
#########	E	06267	POD1	#########	#########		TO	09N	07E	10	2	2	2	09/15/1995	09/18/1995
#########	E	06268	POD1	#########	#########		BE	09N	06E	22	3	2	2	10/02/1995	10/06/1995
#########	E	06269	POD1	#########	#########	TOWN OF T	TO	06N	06E	27				09/19/1995	09/20/1995
#########	E	06270	DCL	#########	#########		TO	06N	08E	13	2	1	1	01/01/1920	01/01/1920
#########	E	06270	POD1	#########	#########		BE	06N	08E	13	2	1	1		12/31/1920
#########	E	06270	POD2	#########	#########		BE	06N	08E	13	2	1	1		
#########	E	06270	X	#########	#########		BE	06N	08E	13	2	1	1		
#########	E	06271	POD1	#########	#########	TOWN OF T	TO							09/21/1995	09/23/1995
#########	E	06272	POD1	#########	#########		SF	11N	09E	23	4	4	2	07/10/1993	08/11/1993
#########	E	06273	POD1	#########	#########		TO	09N	08E	32	3	1	4	10/06/1995	10/06/1995
#########	E	06274	POD1	#########	#########		TO	09N	09E	22	1	3	1	09/20/1995	09/20/1995
#########	E	06275	POD1	#########	#########		TO	08N	08E	12	3	1	1	09/29/1995	09/25/1995
#########	E	06276	POD1	#########	#########		SF	10N	07E	21	2	4	2	09/25/1995	09/26/1995
#########	E	06276	POD2	#########	#########		SF	10N	07E	21	2	2	4	09/25/1995	09/26/1995
#########	E	06277	POD1	#########	#########		TO	09N	09E	22				09/21/1995	09/21/1995
#########	E	06278	POD1	#########	#########	TOWN OF T	TO								
#########	E	06279	POD1	#########	#########		TO	08N	08E	24	3	1	1	09/26/1995	09/26/1995
#########	E	06280	POD1	#########	#########		TO	08N	08E	24	3	1	2	09/22/1995	09/22/1995
#########	E	06281	POD1	#########	#########	TOWN OF TAJIQUE									
#########	E	06282	POD1	#########	#########		TO	09N	09E	30	4	4	4		
#########	E	06283	POD1	#########	#########		TO	09N	08E	04	1	2	2	10/02/1995	
#########	E	06284	& S	#########	#########		BE	08N	06E	11	3	1	3		
#########	E	06285	POD1	#########	#########		TO	08N	08E	26	2	4			
#########	E	06287		#########	#########		TO	06N	08E	13	2	1	1	06/12/2002	06/15/2002
#########	E	06288	POD1	#########	#########		TO	09N	09E	08	3	1	1	10/01/1995	10/01/1995
#########	E	06289	POD1	#########	#########		TO	05N	06E	17	3	3	3	09/08/1995	09/11/1995
#########	E	06289	POD2	#########	#########		TO	05N	06E	17	1	1	1	09/08/1995	09/11/1995
#########	E	06290	POD1	#########	#########		TO	07N	08E	25	3	3		10/03/1995	10/03/1995
#########	E	06291	POD1	#########	#########		TO	06N	08E	11	3	2		10/05/1995	10/05/1995
#########	E	06292	POD1	#########	#########		TO	09N	08E	08	1	1	1	10/04/1995	10/04/1995
#########	E	06293	POD1	#########	#########		SF	10N	09E	04	4	1	1		
#########	E	06293	POD2	#########	#########	NON GRAN	SF	10N	09E	04	4	1	1	02/12/2008	02/27/2008
#########	E	06295	POD1	#########	#########		TO	09N	08E	05	3	4	4	10/29/1995	10/30/1995
#########	E	06296	POD1	#########	#########		TO	09N	09E	23	3	1	2	10/09/1995	10/10/1995
#########	E	06297	POD1	#########	#########		TO	06N	08E	09	3	3	3	10/11/1995	10/11/1995
#########	E	06298	POD1	#########	#########		TO	08N	09E	36	2	4	1	10/14/1995	10/14/1995
#########	E	06299	POD1	#########	#########		TO	06N	08E	06	4	3		10/13/1995	10/13/1995
#########	E	06300	POD1	#########	#########		BE	09N	06E	04	2	4		10/10/1995	10/16/1995
#########	E	06301	POD1	#########	#########		BE	09N	06E	36	1	3	1	11/06/1995	11/06/1995
#########	E	06302	POD1	#########	#########		TO	09N	09E	19	4	1	3	11/04/1995	11/04/1995
#########	E	06303	POD1	#########	#########		BE	08N	06E	12	1	3		12/18/1995	12/20/1995
#########	E	06304	POD1	#########	#########		TO	09N	08E	10	4	3		10/20/1995	10/21/1995
#########	E	06305	POD1	#########	#########		TO	07N	08E	22	2	4	3	01/11/1996	01/12/1996
#########	E	06306	POD1	#########	#########		TO	06N	07E	17	1	3	1	12/01/1995	12/10/1995
#########	E	06307	POD1	#########	#########		TO	09N	08E	27	1	2	2	10/31/1995	10/31/1995
#########	E	06307	POD2	#########	#########		TO	09N	08E	27	1	2	2	05/06/1996	05/07/1996
#########	E	06307	POD3	#########	#########		TO	09N	08E	27	1	2	2	07/26/1997	07/27/1997
#########	E	06308	POD1	#########	#########		TO	09N	08E	15	4	2	2	10/30/1995	10/30/1995
#########	E	06309	POD1	#########	#########		SF	10N	07E	26	3	4	3	10/23/1995	10/24/1995
#########	E	06310	POD1	#########	#########		TO	10N	08E	28	1	3		10/31/1995	11/01/1995
#########	E	06311	POD1	#########	#########		TO	06N	08E	17	4	4	4		
#########	E	06312	POD1	#########	#########		TO	07N	06E	28	1	3		10/27/1995	10/31/1995
#########	E	06313	POD1	#########	#########		SF	11N	08E	11	1	1	3	11/08/1995	11/10/1995
#########	E	06314	POD1	#########	#########		TO	08N	08E	14	4	4	4	11/21/1995	11/21/1995
#########	E	06315	POD1	#########	#########		TO	04N	10E	09	2	2		11/11/1995	11/11/1995
#########	E	06316	POD1	#########	#########		SF	11N	08E	28	3	2	4	11/22/1995	11/25/1995
#########	E	06317	POD1	#########	#########		TO	08N	08E	02	1	2		11/14/1995	11/17/1995
#########	E	06318	POD1	#########	#########		TO	04N	10E	09	2	2		11/13/1995	11/13/1995
#########	E	06319	POD1	#########	#########		SF	10N	07E	13	1	1	3	11/14/1995	11/16/1995
#########	E	06320	POD1	#########	#########	TOWN OF T	TO								
#########	E	06321	POD1	#########	#########		SF	10N	07E	17	3	1	3	01/15/1996	01/23/1996
#########	E	06322	POD1	#########	#########		TO	06N	07E	18	4	2	1	12/28/1995	12/29/1995
#########	E	06323	POD1	#########	#########		TO	09N	07E	01	1	3	1		
#########	E	06324		#########	#########		SF	10N	07E	35	1	1	3	05/28/1981	05/28/1981

#########	E	06325	POD1	#########	#########		TO	09N	10E	16	3	3	3	11/15/1995	11/18/1995
#########	E	06326	POD1	#########	#########		SF	11N	08E	03	2	2	2	11/30/1995	12/01/1995
#########	E	06328	POD1	#########	#########		TO	08N	08E	06	2	1	1	11/24/1995	11/25/1995
#########	E	06329	POD1	#########	#########		TO	06N	08E	17	1	3	3	11/17/1995	11/17/1995
#########	E	06330	POD1	#########	#########		TO	09N	09E	09	4	1	2	03/01/1996	03/01/1996
#########	E	06331	POD1	#########	#########		BE	09N	06E	22	3	3	1	11/23/1995	11/24/1995
#########	E	06331	POD2	#########	#########		BE	09N	06E	22	3	3	1	07/08/2003	07/11/2003
#########	E	06332		#########	#########		TO	04N	06E	01	4	1			
#########	E	06333	POD1	#########	#########		TO	09N	08E	21	4	3		11/22/1995	11/22/1995
#########	E	06334	POD1	#########	#########		TO	09N	09E	15	2	2	4	11/27/1995	12/01/1995
#########	E	06335	POD1	#########	#########	TOWN OF N	TO	05N	06E	18					
#########	E	06336	POD1	#########	#########		TO	06N	08E	32	3	1	3	01/02/1996	01/02/1996
#########	E	06337	POD1	#########	#########		TO	08N	08E	06	2	1	3	11/21/1995	11/22/1995
#########	E	06338	POD1	#########	#########		BE	09N	06E	14	1	1	2	12/31/1990	12/31/1990
#########	E	06339	POD1	#########	#########		TO	06N	06E	08	2	1	1		
#########	E	06340	POD1	#########	#########		TO	09N	08E	06	1	3	3	12/01/1995	12/01/1995
#########	E	06340	POD2	#########	#########		TO	09N	08E	06	1	3	3	12/01/1995	12/01/1995
#########	E	06341	POD1	#########	#########		TO	10N	08E	33	3	3	1	11/13/1996	11/15/1996
#########	E	06342	POD1	#########	#########		TO	09N	07E	35	2	4	1	12/13/1995	12/14/1995
#########	E	06343	POD1	#########	#########		TO	09N	07E	29	2	4		12/02/1995	12/04/1995
#########	E	06344	POD1	#########	#########		BE	09N	06E	15	4	4		03/05/1996	03/08/1996
#########	E	06345	POD1	#########	#########		TO	09N	09E	15	3	2	2	02/28/1996	02/29/1996
#########	E	06346	POD1	#########	#########		BE	09N	06E	23	2	1	1	12/16/1996	12/17/1996
#########	E	06347	POD1	#########	#########		TO	09N	08E	27	3	3	3	12/05/1995	12/05/1995
#########	E	06348	POD1	#########	#########		TO	09N	07E	15	4	4	4	03/10/1996	03/13/1996
#########	E	06349	POD1	#########	#########		TO	04N	10E	09	2	4			
#########	E	06352	POD1	#########	#########		SF	10N	09E	31	4	3	2	12/27/1995	12/27/1995
#########	E	06353	POD1	#########	#########		TO	09N	07E	27	2	2			
#########	E	06354	POD1	#########	#########		SF	11N	08E	03	4	4		01/17/1996	01/23/1996
#########	E	06355	POD1	#########	#########		TO	08N	08E	13	1	4	2	12/11/1995	12/11/1995
#########	E	06356	POD1	#########	#########		SF	11N	07E	27	4	3	1	01/10/1996	02/01/1996
#########	E	06357	POD1	#########	#########		SF	10N	07E	25	3	2		12/24/1995	12/28/1995
#########	E	06358	POD1	#########	#########		TO	04N	09E	05	3	3	1		
#########	E	06359	POD1	#########	#########		TO	07N	08E	11	1	4		09/19/1996	09/20/1996
#########	E	06360	POD1	#########	#########		TO	07N	08E	11	1	4			
#########	E	06361	POD1	#########	#########		TO	06N	06E	29	4	1		02/19/1996	02/20/1996
#########	E	06362	POD1	#########	#########		BE	09N	06E	09	1	1	4		
#########	E	06363	POD1	#########	#########		BE	09N	06E	22	1	3	3		
#########	E	06364		#########	#########		SF	12N	08E	26	3	2		12/04/1995	12/09/1995
#########	E	06365	POD1	#########	#########		TO	07N	08E	12	1	3	2	02/10/1996	02/13/1996
#########	E	06366	POD1	#########	#########		TO	09N	07E	32	1	1		07/24/1995	07/27/1995
#########	E	06366	POD2	#########	#########		TO	09N	07E	32	1	1			
#########	E	06366	X	#########	#########		TO	09N	07E	32	1	1			
#########	E	06367	POD1	#########	#########		SF	11N	07E	26	4	3	3	12/26/1995	01/03/1996
#########	E	06368	POD1	#########	#########	TOWN OF N	TO							01/04/1996	01/05/1996
#########	E	06369	POD1	#########	#########		TO	06N	08E	15	2	4	1	12/27/1995	12/27/1995
#########	E	06370	POD1	#########	#########		TO	07N	08E	15	1	1	1		
#########	E	06371	POD1	#########	#########		TO	09N	07E	27	2	2	4	12/14/1995	12/20/1995
#########	E	06372	POD1	#########	#########		SF	10N	07E	25	3	3	2	12/22/1995	01/02/1996
#########	E	06373	POD1	#########	#########		BE	09N	06E	33	1	3	2	01/22/1996	01/26/1996
#########	E	06374	POD1	#########	#########		TO	09N	09E	10	3	1		08/23/1996	08/24/1996
#########	E	06375	POD1	#########	#########		BE	09N	06E	35	2	4	2	01/24/1996	01/25/1996
#########	E	06376	POD1	#########	#########		TO	09N	09E	15	4	4	3	01/25/1996	01/25/1996
#########	E	06377	POD1	#########	#########		TO	08N	09E	17	1	4		01/04/1996	01/04/1996
#########	E	06378	POD1	#########	#########		TO	06N	06E	20	4	1	4		
#########	E	06379	POD1	#########	#########		TO	06N	08E	01	3	2	2	01/09/1996	01/15/1996
#########	E	06380	POD1	#########	#########		SF	10N	07E	12	1	3	3	01/05/1996	01/09/1996
#########	E	06381	POD1	#########	#########		SF	11N	07E	16	3	2	2	01/09/1995	01/09/1995
#########	E	06383		#########	#########		TO	06N	08E	19	2	2		02/07/1997	02/11/1997
#########	E	06384		#########	#########		TO	06N	08E	20	2	1	1		
#########	E	06385	POD1	#########	#########		TO	09N	08E	15	2	4	4	01/20/1996	01/20/1996
#########	E	06386	POD1	#########	#########		TO	09N	08E	15	2	4	4	06/20/1998	01/22/1996
#########	E	06386	POD2	#########	#########		TO	09N	09E	15	2	4	4		
#########	E	06387	POD1	#########	#########		TO	09N	08E	15	2	4	4	02/05/1996	02/05/1996
#########	E	06388	POD1	#########	#########		BE	09N	07E	10	2	4	4	01/19/1996	01/21/1996
#########	E	06388	POD2	#########	#########		BE	09N	07E	10	2	4	4	05/22/1996	05/23/1996
#########	E	06389	POD1	#########	#########		TO	09N	08E	10	2	1	1	02/01/1996	02/01/1996
#########	E	06390	POD1	#########	#########	TOWN OF T	TO							01/24/1996	01/26/1996
#########	E	06391	POD1	#########	#########		TO	09N	08E	28	3	4	4	01/26/1996	01/27/1996
#########	E	06392	POD1	#########	#########	TOWN OF T	TO							02/21/1996	02/22/1996
#########	E	06393	POD1	#########	#########		TO	06N	07E	18	2	1			
#########	E	06394		#########	#########	TOWN OF	TO							02/12/1996	02/13/1996
#########	E	06395		#########	#########		TO	07N	08E	15	3	1	3	05/09/2001	05/09/2001
#########	E	06396	POD1	#########	#########		TO	09N	11E	18	1	1	3	01/26/1996	01/30/1996

#####	E	06397	POD1	########	########		BE	08N	06E	10	2	1	4			
#####	E	06398	POD1	########	########		SF	11N	07E	23	1	4			03/18/1996	03/19/1996
#####	E	06399	POD1	########	########		TO	09N	08E	15	4	4	4		02/01/1996	02/01/1996
#####	E	06400	POD1	########	########		TO	09N	09E	22	1	4	3		02/06/1996	02/06/1996
#####	E	06401	POD1	########	########		TO	07N	07E	31	2	2	3		03/25/1996	03/28/1996
#####	E	06402	POD1	########	########		SF	10N	07E	13	2	2	2		02/06/1996	02/17/1996
#####	E	06403	POD1	########	########		TO	09N	07E	31	3	3	3		02/23/1996	02/23/1996
#####	E	06404	POD1	########	########		TO	08N	08E	04	3	1	4		02/08/1996	02/08/1996
#####	E	06405	POD1	########	########		SF	11N	07E	22	1	2			04/10/1996	04/13/1996
#####	E	06406	POD1	########	########		TO	09N	07E	16	4	1	1		02/08/1996	02/15/1996
#####	E	06407	POD1	########	########		TO	09N	09E	19	3	2	3		02/10/1996	02/10/1996
#####	E	06408	POD1	########	########		SF	10N	07E	25	3	3	3		02/09/1996	02/12/1996
#####	E	06409	POD1	########	########		SF	10N	08E	35	1	2	1		02/16/1996	02/17/1996
#####	E	06409	POD2	########	########		SF	10N	08E	35	1	2	1		10/14/1999	10/14/1999
#####	E	06410	POD1	########	########		TO	04N	07E	23	3	2				
#####	E	06411	POD1	########	########		TO	09N	07E	17	2	4	2		05/20/1997	05/23/1997
#####	E	06413		########	########		TO	09N	08E	09					05/21/2002	05/29/2002
#####	E	06414	POD1	########	########		TO	09N	08E	09	2	2			02/22/1996	02/22/1996
#####	E	06415	POD1	########	########	TOWN OF T	TO								03/23/1996	03/25/1996
#####	E	06416	POD1	########	########		TO	09N	08E	25	2	1	1		02/10/1997	02/11/1997
#####	E	06417	POD1	########	########		BE	09N	06E	22	3	3	2		03/10/1996	03/19/1996
#####	E	06418	POD1	########	########		TO	09N	09E	09	4	1	2			
#####	E	06419	POD1	########	########		TO	09N	09E	09	4	1	2		03/02/1996	03/02/1996
#####	E	06420	POD1	########	########		TO	09N	08E	34	1	1	4		03/20/1996	03/20/1996
#####	E	06421	POD1	########	########		SF	11N	07E	16	2	4	2		06/18/1996	06/18/1996
#####	E	06422	POD1	########	########		TO	06N	08E	15	2	1	1		02/23/1996	02/23/1996
#####	E	06423	POD1	########	########		TO	04N	06E	33	1	4	4		03/31/1996	03/31/1996
#####	E	06424		########	########		TO	09N	09E	05	3	4	3		03/04/1996	03/04/1996
#####	E	06425	POD1	########	########		SF	11N	07E	26	4	3			03/04/1996	03/05/1996
#####	E	06426	POD1	########	########		SF	11N	07E	14	3	3	4		02/27/1996	02/28/1996
#####	E	06427	POD1	########	########	CHILILI LAN	BE								07/11/1996	07/12/1996
#####	E	06428	POD1	########	########		TO	09N	07E	31	3	3	3		03/18/1996	03/18/1996
#####	E	06429	POD1	########	########		TO	09N	09E	05	2	1	1		03/22/1996	03/23/1996
#####	E	06430	POD1	########	########		TO	08N	08E	15	2	2	2			
#####	E	06431	POD1	########	########	TRACT 18	TO	08N	08E	26	1	1	3		03/12/1996	03/12/1996
#####	E	06432	POD1	########	########		BE	09N	06E	26	4	4	4		03/20/1996	03/20/1996
#####	E	06434	POD1	########	########		TO	08N	09E	33	3	3			03/11/1996	03/11/1996
#####	E	06435	POD1	########	########		BE	09N	06E	33	4	4	1		03/12/1996	03/15/1996
#####	E	06436		########	########		BE	09N	06E	25	1	1	2		06/07/1996	06/07/1996
#####	E	06437	POD1	########	########		TO	08N	08E	13	2	4	4		03/22/1996	03/22/1996
#####	E	06438	POD1	########	########		TO	09N	09E	34	1	3	3		03/19/1996	03/19/1996
#####	E	06439		########	########		TO	03N	07E	24	4	1	2		03/28/1996	03/29/1996
#####	E	06439	X	########	########		TO	03N	07E	24	4	1	2		04/04/1996	04/09/1996
#####	E	06440	POD1	########	########		TO	06N	08E	20	2	1	3			
#####	E	06441	POD1	########	########		TO	06N	08E	20	3	2	2			
#####	E	06442	POD1	########	########		TO	06N	08E	32	3	1				
#####	E	06443	POD1	########	########		TO	06N	08E	20	2	2	3			
#####	E	06444	POD1	########	########		TO	06N	08E	20	4	2	4			
#####	E	06445	POD1	########	########		TO	08N	08E	26	3	3	1		05/01/1996	05/02/1996
#####	E	06446	POD1	########	########		TO	06N	08E	01	3	2	2		03/18/1996	03/18/1996
#####	E	06447	POD1	########	########		TO	09N	09E	04	3	1	1		03/29/1996	04/01/1996
#####	E	06448	POD1	########	########		TO	08N	09E	20	3	4			03/15/1996	03/16/1996
#####	E	06449	POD1	########	########		TO	08N	08E	24	2	1	3		03/18/1996	03/18/1996
#####	E	06450	POD1	########	########		SF	10N	09E	23	3	3	3		03/20/1996	03/25/1996
#####	E	06451	POD1	########	########		SF	10N	09E	23	3	3	3		03/26/1996	03/30/1996
#####	E	06452	POD1	########	########		SF	10N	09E	23	3	3	3		04/10/1996	04/15/1996
#####	E	06453	POD1	########	########		SF	10N	09E	23	3	3	3		04/20/1996	04/26/1996
#####	E	06454	POD1	########	########		TO	09N	09E	05	1	3	2			
#####	E	06455	POD1	########	########		SF	11N	08E	15	2	2			03/20/1996	03/21/1996
#####	E	06455	POD2	########	########		SF	11N	08E	15	2	2	4		11/21/2000	11/25/2000
#####	E	06456	POD1	########	########		TO	08N	08E	24	1	4	1		03/21/1996	03/21/1996
#####	E	06457	POD1	########	########		SF	10N	07E	35	1	1	1		04/13/1996	04/15/1996
#####	E	06457	POD2	########	########		SF	10N	07E	35	1	1	4		08/03/2006	08/14/2006
#####	E	06458	POD1	########	########		BE	09N	06E	22	4	3	3		04/23/1996	04/25/1996
#####	E	06459	POD1	########	########		SF	11N	10E	18	3	4			03/21/1996	03/25/1996
#####	E	06460	POD1	########	########		BE	09N	06E	34	4	4	1		04/09/1996	04/10/1996
#####	E	06461	POD1	########	########		TO	05N	08E	05	1	3			03/22/1996	03/22/1996
#####	E	06462	POD1	########	########		BE	10N	06E	35	4	2			04/10/1996	04/18/1996
#####	E	06462	POD2	########	########		BE	10N	06E	35	4	2			04/22/1996	04/29/1996
#####	E	06462	X	########	########		BE	10N	06E	35	4	2				
#####	E	06463	POD1	########	########		SF	11N	07E	34	2	2	4		04/01/1996	04/07/1996
#####	E	06464	POD1	########	########		BE	08N	06E	15	3	3			04/15/1996	04/18/1996
#####	E	06465	POD1	########	########		TO	07N	07E	30	1	2	2			
#####	E	06466	POD1	########	########		BE	08N	06E	22	1	3			04/08/1996	04/15/1996

#########	E	06467	POD1	#########	#########		BE	08N	06E	01	3	3	1	04/26/1996	04/27/1996
#########	E	06468	POD1	#########	#########		TO	08N	08E	12	3	2	4	03/27/1996	03/27/1996
#########	E	06469	POD1	#########	#########		TO	09N	08E	19	2	4	4	05/07/1996	05/07/1996
#########	E	06469	POD2	#########	#########	NON GRAN	TO	09N	08E	19	4	4	4		
#########	E	06470	POD1	#########	#########		BE	09N	06E	34	3	3	2	05/30/1996	05/30/1996
#########	E	06471	POD1	#########	#########		TO	05N	06E	06	2	1	4	04/01/1996	04/02/1996
#########	E	06472	POD1	#########	#########		BE	08N	06E	10	2	1	1		
#########	E	06473	POD1	#########	#########		TO	09N	08E	04	1	1		03/30/1996	03/30/1996
#########	E	06474	POD1	#########	#########		SF	10N	08E	01	4	1		04/30/1996	04/30/1996
#########	E	06475	POD1	#########	#########		TO	09N	09E	27	1	3	3	04/12/1996	04/25/1996
#########	E	06476	POD1	#########	#########		TO	06N	07E	07	2	1	3	04/11/1996	05/12/1996
#########	E	06477	POD1	#########	#########		TO	09N	07E	10	2	1	4	04/01/1996	04/02/1996
#########	E	06478	S	#########	#########		SF	12N	09E	20	4	3	2	09/23/1994	09/29/1994
#########	E	06479	POD1	#########	#########		TO	05N	06E	08	2	3	3	04/04/1996	04/05/1996
#########	E	06480	POD1	#########	#########		TO	04N	06E	29	1	1	3	02/13/1996	02/15/1996
#########	E	06481	POD1	#########	#########		TO	09N	08E	32	3	1	3	04/08/1996	04/08/1996
#########	E	06482	POD1	#########	#########		TO	07N	09E	08	2	2	2	04/08/1996	04/08/1996
#########	E	06483	POD1	#########	#########		TO	09N	07E	31	3	2	1	04/09/1996	04/09/1996
#########	E	06484	POD1	#########	#########		TO	09N	08E	32	3	2	2	04/26/1996	04/26/1996
#########	E	06485	POD1	#########	#########		TO	09N	10E	19	2	2			
#########	E	06486	POD1	#########	#########		TO	07N	07E	16	4	2			
#########	E	06487	POD1	#########	#########		TO	07N	07E	16	2	3			
#########	E	06488	POD1	#########	#########		TO	08N	09E	07	4	4	2	04/28/1996	04/28/1996
#########	E	06489	POD1	#########	#########		TO	08N	09E	07	4	4	2	05/10/1996	05/10/1996
#########	E	06490	POD1	#########	#########		TO	08N	09E	18	2	1	2	05/10/1996	05/10/1996
#########	E	06491	POD1	#########	#########		BE	09N	06E	33	4	1		04/29/1996	04/30/1996
#########	E	06492	POD1	#########	#########		SF	10N	07E	25	3	3	2	05/14/1996	05/17/1996
#########	E	06493	POD1	#########	#########		TO	09N	07E	02	4	2		05/17/1996	05/20/1996
#########	E	06494	POD1	#########	#########		TO	06N	07E	07	2	1		04/15/1996	04/15/1996
#########	E	06495	POD1	#########	#########		TO	09N	09E	19	3	4	3	05/05/1996	05/05/1996
#########	E	06496	POD1	#########	#########		TO	09N	10E	13	2	4		05/20/1996	05/25/1996
#########	E	06497	POD1	#########	#########		TO	08N	08E	02	3	2	1	06/03/1996	06/03/1996
#########	E	06498	POD1	#########	#########		TO	08N	08E	02	3	2	1	06/03/1996	06/03/1996
#########	E	06499	POD1	#########	#########		SF	10N	07E	13	3	3	1	05/13/1996	05/13/1996
#########	E	06500	POD1	#########	#########		SF	10N	07E	13	3	3	1	05/11/1996	05/12/1996
#########	E	06501	POD1	#########	#########		SF	10N	07E	13	3	3	1	05/14/1996	05/15/1996
#########	E	06502	POD1	#########	#########		BE	09N	07E	04	4	4	3	06/18/1996	06/18/1996
#########	E	06503	POD1	#########	#########		SF	11N	07E	20	2	4		05/03/1996	05/06/1996
#########	E	06504	POD1	#########	#########		BE	09N	06E	27	3	3	3	06/17/1996	06/18/1996
#########	E	06505	POD1	#########	#########		TO	08N	08E	25	3	1	3	05/07/1996	05/07/1996
#########	E	06506	POD2	#########	#########	NON GRAN	TO	08N	08E	25	3	1	3	09/04/2007	09/04/2007
#########	E	06507	POD1	#########	#########		SF	11N	08E	21	3	1		06/07/1996	06/12/1996
#########	E	06508	POD1	#########	#########	TOWN OF T	TO							07/01/1996	07/02/1996
#########	E	06509	POD1	#########	#########		TO	09N	09E	05	3	2	1	05/09/1996	05/09/1996
#########	E	06510	POD1	#########	#########		TO	09N	08E	15	4	4	4	04/29/1996	04/29/1996
#########	E	06511	POD1	#########	#########		TO	08N	08E	23	3	4	1	04/30/1996	04/30/1996
#########	E	06512	POD1	#########	#########		TO	09N	08E	34	1	2			
#########	E	06513	POD1	#########	#########	NON-GRAN	BE	09N	06E	33	3	2	3	05/30/1996	05/30/1996
#########	E	06514		#########	#########		SF	10N	09E	23	3	1	4	05/03/1996	05/08/1996
#########	E	06515		#########	#########		SF	10N	09E	23	3	1	3	05/08/1996	05/11/1996
#########	E	06516	POD1	#########	#########		TO	08N	09E	18	1	1	2		
#########	E	06517	DCL	#########	#########		SF	11N	11E	04	1	3	3	02/06/1987	02/06/1987
#########	E	06518	DCL	#########	#########		SF	11N	11E	05	2	4	2	01/01/1940	01/01/1940
#########	E	06519	DCL	#########	#########		SF	11N	11E	02	1	1	2		
#########	E	06520	POD1	#########	#########		TO	08N	09E	07	4	1	3	05/10/1996	05/10/1996
#########	E	06521		#########	#########		TO	09N	08E	07	2	1	4	07/16/1999	07/16/1999
#########	E	06522		#########	#########		TO	09N	08E	07	2	1	4		
#########	E	06523		#########	#########		TO	09N	08E	07	2	1	4		
#########	E	06524	POD1	#########	#########	NON GRAN	TO	09N	08E	07	2	1	4	07/08/1996	07/20/1996
#########	E	06524	POD2	#########	#########		TO	09N	08E	07	2	1	4	10/01/2005	10/03/2005
#########	E	06525	POD1	#########	#########		TO	09N	09E	09	3	4	3		
#########	E	06526	POD1	#########	#########		BE	09N	06E	22	3	4	3	06/17/1996	06/21/1996
#########	E	06527	POD1	#########	#########		TO	08N	08E	24	4	4	3	05/09/1996	05/09/1996
#########	E	06528	POD1	#########	#########		SF	10N	07E	01	4	4	2	06/25/1996	06/28/1996
#########	E	06529	POD1	#########	#########		TO	07N	08E	11	1	1		05/10/1996	05/11/1996
#########	E	06530	POD1	#########	#########		BE	09N	06E	34	1	4	1	08/20/1996	08/21/1996
#########	E	06531	POD1	#########	#########		BE	09N	06E	33	1	4	4	06/13/1996	06/16/1996
#########	E	06532	POD1	#########	#########		BE	08N	06E	10	2	1	3		
#########	E	06533	POD1	#########	#########		SF	10N	07E	23	4	1	2	06/17/1996	06/28/1996
#########	E	06534	POD1	#########	#########	TOWN OF T	TO								
#########	E	06535	POD1	#########	#########		TO	09N	08E	07	2	1		05/23/1996	05/24/1996
#########	E	06536	POD1	#########	#########		TO	07N	08E	15	3	3	3	10/15/1996	10/15/1996
#########	E	06537	POD1	#########	#########		TO	08N	09E	32	4	4	3	05/06/1997	05/06/1997
#########	E	06538	POD1	#########	#########		TO	09N	07E	02	4	2		05/28/1996	05/28/1996

#########	E	06539	POD1	#########	#########		TO	09N	08E	32	2	3	1	05/16/1996	05/16/1996
#########	E	06540		#########	#########		SF	10N	08E	01	4	1			
#########	E	06541		#########	#########		SF	10N	08E	01	4	1			
#########	E	06542		#########	#########		SF	10N	08E	01	4	1			
#########	E	06543	POD1	#########	#########		BE	09N	06E	34	2	3	1		
#########	E	06544	POD1	#########	#########		TO	09N	08E	32	4	1		05/30/1996	05/30/1996
#########	E	06545	POD1	#########	#########		TO	09N	09E	19	3	2		07/10/1996	07/10/1996
#########	E	06546	POD1	#########	#########		BE	09N	06E	21	3	4		07/16/1996	07/20/1996
#########	E	06547	POD1	#########	#########		BE	08N	06E	12	1	2	3	06/27/1996	07/09/1996
#########	E	06548	POD1	#########	#########		BE	09N	06E	22	3	3	4		
#########	E	06549		#########	#########		TO	09N	07E	09	2	2	2		
#########	E	06550	POD1	#########	#########		TO	09N	07E	09	1	2	2	07/03/1996	07/06/1996
#########	E	06551	POD1	#########	#########		BE	10N	06E	35	2	1	4	08/14/1996	08/14/1996
#########	E	06552		#########	#########		SF	11N	07E	27	4	3	3	05/26/1996	06/01/1996
#########	E	06553	POD1	#########	#########	TOWN OF T	TO							07/23/2001	07/28/2001
#########	E	06554	POD1	#########	#########		BE	09N	06E	35	3	4	4	09/03/1996	09/03/1996
#########	E	06555	POD1	#########	#########	TOWN OF N	TO								
#########	E	06556	POD1	#########	#########		TO	07N	08E	25	3	3		11/26/1996	11/26/1996
#########	E	06558	POD1	#########	#########	TOWN OF T	TO							07/02/1996	07/03/1996
#########	E	06559		#########	#########		TO	08N	08E	23	3	4	1	06/20/1996	06/21/1996
#########	E	06560	POD1	#########	#########		TO	05N	06E	06	4	1	4	06/03/1996	06/04/1996
#########	E	06560	X	#########	#########		TO	05N	06E	06	4	1	4	08/01/2002	08/05/2002
#########	E	06561	POD1	#########	#########	CHILILI	BE							06/04/1996	06/04/1996
#########	E	06562	POD1	#########	#########		TO	07N	07E	10	3	2	1	08/05/1996	08/07/1996
#########	E	06563	POD1	#########	#########		TO	09N	08E	06	4	2	2	06/05/1996	06/05/1996
#########	E	06564	POD1	#########	#########		TO	08N	08E	02	3	4	3	05/30/1996	05/30/1996
#########	E	06565	POD1	#########	#########		TO	07N	08E	18	4	3	3	07/15/1996	07/19/1996
#########	E	06566	POD1	#########	#########	TOWN OF T	TO							07/05/1996	07/06/1996
#########	E	06567	POD1	#########	#########		BE	08N	06E	14	3	1	4	08/14/1996	08/15/1996
#########	E	06568		#########	#########		TO	08N	09E	18	1	2	3		
#########	E	06569		#########	#########		TO	08N	09E	18	1	2	4		
#########	E	06570		#########	#########		TO	08N	09E	18	1	4	4		
#########	E	06571		#########	#########		TO	08N	09E	18	2	2	4		
#########	E	06572		#########	#########		TO	08N	09E	18	2	2	3		
#########	E	06573		#########	#########		TO	09N	08E	10	2	2		06/11/1996	06/11/1996
#########	E	06574		#########	#########		TO	09N	08E	10	2				
#########	E	06575	POD1	#########	#########		TO	09N	08E	10	2	2		06/12/1996	06/12/1996
#########	E	06577	POD1	#########	#########		TO	08N	08E	26	2	1	4	06/13/1996	06/13/1996
#########	E	06578	POD1	#########	#########		BE	09N	06E	22	1	4	3		
#########	E	06579	POD1	#########	#########		TO	08N	08E	25	1	1	1	06/11/1996	06/11/1996
#########	E	06580	POD1	#########	#########		BE	09N	06E	22	4	4	2	06/25/1996	06/28/1996
#########	E	06581	POD1	#########	#########		TO	07N	09E	04	1	3			
#########	E	06582	POD1	#########	#########		SF	11N	07E	15	4	4	1	06/12/1996	06/15/1996
#########	E	06583	POD1	#########	#########		TO	09N	09E	22	2	1		06/10/1996	06/10/1996
#########	E	06584	POD1	#########	#########		TO	06N	07E	07	2	4	2	08/06/1996	08/06/1996
#########	E	06585	POD1	#########	#########	TOWN OF N	TO	05N	06E	28				07/29/1996	08/01/1996
#########	E	06586	POD1	#########	#########		TO	08N	08E	25	1	1	2	06/17/1996	06/17/1996
#########	E	06587	POD1	#########	#########		TO	07N	09E	08	4	3	3	06/15/1996	06/15/1996
#########	E	06588	POD1	#########	#########		SF	10N	08E	28	2	1	3	11/10/1996	11/11/1996
#########	E	06589	POD1	#########	#########		BE	08N	06E	14	1	1	3	08/12/1996	08/14/1996
#########	E	06590	POD1	#########	#########		SF	10N	08E	28	1	1	4	11/11/1996	11/12/1996
#########	E	06591		#########	#########		SF	10N	08E	28	1	4			
#########	E	06592	POD1	#########	#########		TO	08N	08E	24	3	2	4	06/24/1996	06/24/1996
#########	E	06592	POD2	#########	#########		TO	08N	08E	24	3	2	4	06/14/1999	06/14/1999
#########	E	06593		#########	#########		TO	09N	07E	26	1	3	2		
#########	E	06595	POD1	#########	#########		SF	10N	09E	31	2	3	3	06/20/1996	06/22/1996
#########	E	06596	POD1	#########	#########		SF	10N	07E	30	3	2	1		
#########	E	06597	POD1	#########	#########		TO	06N	07E	07	2	4	4		
#########	E	06598	POD1	#########	#########		TO	06N	07E	07	2	4	4		
#########	E	06599	POD1	#########	#########		TO	09N	10E	33	4	4		07/22/1996	07/22/1996
#########	E	06600		#########	#########		SF	10N	07E	23	3	3	2	07/10/1996	07/16/1996
#########	E	06601	POD1	#########	#########		SF	11N	07E	22	4			10/01/2003	10/06/2003
#########	E	06601	POD2	#########	#########		SF	11N	07E	22	4	2	2	10/01/2003	10/06/2003
#########	E	06602	POD1	#########	#########		SF	11N	07E	16	3	4	1	07/12/1996	07/12/1996
#########	E	06603	POD1	#########	#########		SF	10N	08E	21	2	1	4	03/07/1997	03/07/1997
#########	E	06604	POD1	#########	#########		SF	10N	08E	21	2	1	3	03/03/1997	03/05/1997
#########	E	06605	POD1	#########	#########		SF	11N	09E	27	3	1	1	10/28/1996	10/30/1996
#########	E	06606	POD1	#########	#########		TO	08N	08E	25	3	2	1		
#########	E	06607	POD1	#########	#########		TO	08N	08E	26	4	1	2		
#########	E	06608	POD1	#########	#########		TO	10N	08E	33	2	4	1	07/26/1996	07/29/1996
#########	E	06609		#########	#########	TOWN OF N	TO								
#########	E	06610	POD1	#########	#########		TO	09N	07E	14	4	3	4	07/02/1996	07/03/1996
#########	E	06611	POD1	#########	#########		TO	08N	08E	23	4	1	4	06/24/1996	06/24/1996
#########	E	06612	POD1	#########	#########		SF	10N	07E	09	1	4	2	07/14/1996	07/15/1996

#####	E	06613	POD1	########	########		SF	10N	08E	35	1	1	3	07/24/1996	07/25/1996
#####	E	06614	POD1	########	########		BE	10N	06E	35	1	2	4	07/15/1996	07/17/1996
#####	E	06615	POD1	########	########		TO	08N	08E	08	2	2	2		
#####	E	06616		########	########		TO	08N	08E	08	2	2	2		
#####	E	06617		########	########		TO	08N	08E	08	2	2	2		
#####	E	06618		########	########		TO	08N	08E	08	2	2	2		
#####	E	06619	POD1	########	########		TO	08N	08E	09	1	3	1	07/25/1996	07/26/1996
#####	E	06619	POD2	########	########		TO	08N	08E	09	1	3	1		
#####	E	06620	POD1	########	########		TO	08N	08E	09	1	4	1		
#####	E	06621	POD1	########	########		TO	08N	08E	08	4	4	1		
#####	E	06622	POD1	########	########		SF	11N	07E	35	1	2	4	04/05/2003	04/08/2003
#####	E	06625	POD1	########	########		TO	09N	08E	10	2	2	4	07/19/1996	07/19/1996
#####	E	06626	POD1	########	########		TO	09N	09E	19	1	2	1	07/20/1996	07/20/1996
#####	E	06627	POD1	########	########		TO	06N	06E	05	1	2	3		
#####	E	06628	POD1	########	########		TO	08N	08E	17	1	3	3	07/04/1996	07/06/1996
#####	E	06629	POD1	########	########		TO	09N	09E	15	3	3	3	07/15/1996	07/15/1996
#####	E	06630		########	########		TO	07N	08E	25	3	3		12/03/1996	12/03/1996
#####	E	06631		########	########		BE	09N	06E	11	3	2	2	07/17/1996	07/23/1996
#####	E	06632		########	########	CHILILI LAN	TO							09/02/1997	09/02/1997
#####	E	06633		########	########		TO	08N	08E	13	2	1		07/25/1996	07/25/1996
#####	E	06634		########	########		TO	08N	08E	24	4	4	4		
#####	E	06635		########	########		TO	09N	08E	14	3	3	3	07/25/1996	07/25/1996
#####	E	06636		########	########		TO	07N	08E	02	4	2	2	07/13/1996	07/13/1996
#####	E	06637		########	########		TO	08N	08E	24	1	2	2	09/04/1996	09/04/1996
#####	E	06638		########	########		TO	08N	08E	25	3	2	1	07/16/1996	07/16/1996
#####	E	06639		########	########		TO	06N	07E	18	2	4			
#####	E	06640		########	########		TO	09N	09E	17	2	1	3	07/24/1996	07/24/1996
#####	E	06642		########	########	TAJIQUE	TO							07/20/1998	07/23/1998
#####	E	06643		########	########		TO	07N	08E	26	4	3	2	07/27/1996	07/27/1996
#####	E	06644		########	########		SF	10N	09E	17	2	4	4	07/29/1996	07/29/1996
#####	E	06645		########	########		TO	04N	06E	29	4	3	2	11/08/1996	11/08/1996
#####	E	06646		########	########		TO	09N	08E	12	3	1	3	07/26/1996	07/26/1996
#####	E	06647		########	########		TO	09N	08E	12	3	1	3	07/14/1997	07/14/1997
#####	E	06648		########	########		TO	09N	08E	12	3	1	3	07/09/1997	07/09/1997
#####	E	06649		########	########		TO	09N	08E	12	1	1	3	07/25/1996	07/25/1996
#####	E	06650		########	########		TO	09N	08E	12	3	3	1	10/25/1999	10/26/1999
#####	E	06651		########	########		SF	10N	08E	32	2	3		07/30/1996	08/01/1996
#####	E	06652		########	########		TO	08N	09E	07	4	4	4	07/22/1996	07/22/1996
#####	E	06653		########	########		TO	08N	09E	18	1	1		07/23/1996	07/23/1996
#####	E	06654		########	########		BE	08N	06E	12	3	2	3	08/15/1996	08/16/1996
#####	E	06655		########	########		BE	09N	06E	33	2	3			
#####	E	06656		########	########		BE	09N	06E	33	1	3	3	08/19/1996	08/19/1996
#####	E	06658		########	########		TO	09N	08E	29	1	4	2	07/27/1996	07/28/1996
#####	E	06659		########	########		SF	10N	07E	04	3	4	2		
#####	E	06660		########	########		TO	09N	08E	06	4	4	1	07/29/1996	07/29/1996
#####	E	06661		########	########		TO	07N	09E	06	4	3	3	09/05/1996	09/05/1996
#####	E	06662		########	########		TO	08N	08E	23	4	2	2	08/15/1996	08/15/1996
#####	E	06663		########	########		TO	08N	08E	13	2	3	1	08/23/1996	08/23/1996
#####	E	06664		########	########		SF	10N	09E	03	3	3	3		
#####	E	06665		########	########		TO	05N	07E	32	1	1	2	08/01/1996	08/02/1996
#####	E	06666		########	########		TO	09N	09E	19	4	1	3	09/04/1996	09/04/1996
#####	E	06667		########	########		TO	09N	07E	02	4	2		07/30/1996	07/30/1996
#####	E	06669		########	########		SF	11N	08E	15	1	4	4	09/24/1996	09/25/1996
#####	E	06669	POD1	########	########	NON GRAN	SF	11N	08E	15	1	4	4	09/24/1996	09/25/1996
#####	E	06670		########	########		TO	09N	09E	19	3	4	1	08/04/1996	08/04/1996
#####	E	06671		########	########	TOWN OF T	TO							08/14/1996	08/15/1996
#####	E	06672		########	########		TO	09N	08E	15	4	2	4	08/15/1996	08/15/1996
#####	E	06673		########	########		TO	09N	08E	15	4	2	4	08/01/1996	08/01/1996
#####	E	06674		########	########		TO	09N	09E	04	1	2	3	09/18/1996	09/19/1996
#####	E	06675		########	########		TO	09N	09E	15	4	3	1	08/28/1996	08/28/1996
#####	E	06676		########	########		TO	07N	08E	25	1	4	3	08/12/1996	08/12/1996
#####	E	06677		########	########		TO	08N	09E	29	2	2		08/09/1996	08/09/1996
#####	E	06678		########	########		TO	07N	09E	04	1	2	2	08/08/1996	08/08/1996
#####	E	06679		########	########		TO	09N	07E	12	2	1	2		
#####	E	06680		########	########		TO	09N	07E	12	2	1	2		
#####	E	06681		########	########		TO	09N	07E	12	2	1	2		
#####	E	06682		########	########		TO	09N	07E	12	2	1	2		
#####	E	06683		########	########	TOWN OF N	TO							08/24/1996	08/24/1996
#####	E	06684		########	########		BE	09N	06E	23	3	3	3		
#####	E	06686		########	########		TO	09N	09E	05	4	2	4	08/15/1996	08/16/1996
#####	E	06687		########	########		TO	06N	08E	13	2	1	1		
#####	E	06687	X	########	########		TO	06N	08E	13	2	1	1	09/09/1996	09/10/1996
#####	E	06688		########	########		TO	09N	09E	22	4	4	3	09/02/1996	09/02/1996
#####	E	06689		########	########		TO	09N	09E	22	4	4	3	08/30/1996	08/30/1996

########	E	06690		########	########		TO	07N	08E	15	2	1	1	08/16/1996	08/19/1996
########	E	06691		########	########		SF	10N	07E	25	3	3	2	08/17/1996	08/19/1996
########	E	06693		########	########		TO	09N	09E	09	3	4	3	08/23/1996	08/23/1996
########	E	06694		########	########		SF	10N	09E	31	2	4	3	09/05/1996	09/07/1996
########	E	06696		########	########	TOWN OF T	TO	06N	06E	11	3			10/16/1996	10/21/1996
########	E	06697		########	########		TO	07N	08E	11	3	3		09/06/1996	09/06/1996
########	E	06698		########	########		BE	09N	06E	24	3	2	3	04/08/1997	04/24/1997
########	E	06698	RPR	########	########		BE	09N	06E	24	3	2	3		
########	E	06699		########	########		TO	09N	09E	05	2	1	3	09/25/1996	09/25/1996
########	E	06700	POD1	########	########	NON GRAN	TO	05N	06E	13	2	2		08/15/1997	08/17/1997
########	E	06701	POD1	########	########		SF	10N	07E	17	1	2	4	09/10/1996	10/08/1996
########	E	06702	POD1	########	########		TO	09N	07E	09	1	1	1	09/30/1996	10/02/1996
########	E	06703	POD1	########	########		BE	09N	06E	21	4	2	4	10/23/1996	10/30/1996
########	E	06704	POD1	########	########		TO	07N	06E	36	1	1	2	09/23/1996	09/24/1996
########	E	06706		########	########		TO	03N	12E	31	3	3		09/26/1996	09/27/1996
########	E	06706	POD2	########	########		TO	03N	12E	31	3	3		09/26/1996	09/27/1996
########	E	06707	POD1	########	########		TO	08N	08E	26	1	1	3	10/20/1996	10/20/1996
########	E	06708	POD1	########	########		TO	08N	08E	26	1	1	4	10/19/1996	10/19/1996
########	E	06709	POD1	########	########		SF	10N	09E	11	3	4	3	08/05/2000	08/07/2000
########	E	06710	POD1	########	########		SF	10N	09E	14	2	2	3	08/03/2000	08/04/2000
########	E	06712	POD1	########	########		TO	08N	09E	18	2	3	2	03/03/1998	03/03/1998
########	E	06713	POD1	########	########		TO	08N	09E	18	2	3	2	10/17/1997	10/17/1997
########	E	06714		########	########		TO	08N	09E	18	2	3	2	11/02/1997	11/12/1997
########	E	06715	POD1	########	########		TO	08N	09E	18	2	3	2	05/20/1998	05/20/1998
########	E	06716	POD1	########	########		TO	08N	09E	18	2	3	2	03/10/1998	03/10/1998
########	E	06717		########	########	TOWN OF T	TO							08/30/2005	08/31/2005
########	E	06718	POD1	########	########	TOWN OF T	TO							10/22/1996	10/27/1996
########	E	06719	POD1	########	########		BE	09N	06E	33	1	4	2	10/29/1996	10/30/1996
########	E	06720	POD1	########	########		TO	06N	08E	23	2	3	1	10/17/1996	10/17/1996
########	E	06721	POD1	########	########		SF	10N	09E	01	4	3		09/18/1996	09/19/1996
########	E	06723	POD1	########	########		TO	09N	08E	04	1	1		11/07/1996	11/08/1996
########	E	06724	POD1	########	########		BE	09N	06E	34	3	4	3	10/07/1996	10/07/1996
########	E	06725	POD1	########	########		SF	11N	09E	31	2	2	1	09/25/1996	09/26/1996
########	E	06725	POD2	########	########		SF	11N	09E	31	2	2	1		
########	E	06726	POD1	########	########		SF	11N	09E	32	2	2	2	02/20/1997	02/21/1997
########	E	06727	POD1	########	########		TO	06N	08E	29	2	2		09/26/1996	09/27/1996
########	E	06728	POD1	########	########		SF	10N	09E	01	4	3	4	09/20/1996	09/21/1996
########	E	06729	POD1	########	########		TO	09N	07E	19	3	4		11/11/1996	11/12/1996
########	E	06730	POD1	########	########		SF	10N	09E	28	4	3			
########	E	06731	POD1	########	########		SF	10N	08E	23	2	1			
########	E	06732	POD1	########	########		SF	11N	09E	33	2	1			
########	E	06733	POD1	########	########	TOWN OF N	TO	04N	06E	02				06/10/1997	06/11/1997
########	E	06734	POD1	########	########		BE	09N	06E	01	1	2		10/08/1996	10/09/1996
########	E	06735	POD1	########	########	TOWN OF T	TO	06N	06E	01				11/04/1996	11/05/1996
########	E	06736	POD1	########	########		TO	09N	07E	09	2	2	3	10/03/1996	10/03/1996
########	E	06737	POD1	########	########		TO	08N	09E	18	1	2		09/26/1996	09/27/1996
########	E	06738	POD1	########	########		TO	04N	06E	29	4	4	1	11/04/1996	11/04/1996
########	E	06739	POD1	########	########		SF	11N	07E	22	4	1	2	04/11/1997	04/12/1997
########	E	06740	POD1	########	########		SF	11N	07E	22	4	1	1		
########	E	06741	POD1	########	########		BE	08N	06E	01	4	4			
########	E	06742		########	########		SF	10N	09E	31	2	4	2	09/09/1997	09/09/1997
########	E	06743	POD1	########	########		TO	09N	09E	15	2			10/08/1996	10/12/1996
########	E	06744	POD1	########	########		TO	07N	08E	01	3	4	2	12/02/1996	12/03/1996
########	E	06745		########	########		SF	11N	09E	17	3	4		12/31/1938	12/31/1938
########	E	06745	DCL	########	########		SF	11N	09E	17	3	4		01/01/1938	01/01/1938
########	E	06746	POD1	########	########		SF	10N	09E	31	4	1	4	11/05/1996	11/06/1996
########	E	06747		########	########		TO	08N	09E	26	4	2	2		
########	E	06747	S	########	########		TO	08N	09E	26	1	2	1		
########	E	06747	S-2	########	########		TO	08N	09E	26	3	3	3		
########	E	06748		########	########		SF	11N	08E	11	1	2		12/31/1922	12/31/1922
########	E	06748	DCL	########	########		SF	11N	08E	11	1	2		01/01/1922	01/01/1922
########	E	06749	POD1	########	########		SF	10N	09E	22	4	3		02/22/1997	02/25/1997
########	E	06750	POD1	########	########		SF	10N	09E	15	1				
########	E	06751	POD1	########	########		SF	10N	08E	10	2				
########	E	06752	POD1	########	########		SF	11N	09E	04	2	2			
########	E	06753	POD1	########	########		SF	11N	09E	03	4	2			
########	E	06754	POD1	########	########		TO	07N	08E	01				10/08/1996	10/08/1996
########	E	06755	POD1	########	########		TO	09N	09E	05	2	1		04/01/1997	04/01/1997
########	E	06756	POD1	########	########		BE	09N	06E	24				12/09/1987	12/19/1987
########	E	06757	POD1	########	########	TOWN OF N	TO	04N	05E	10				10/16/1996	10/17/1996
########	E	06758	POD1	########	########		SF	10N	07E	21	1	4	2	10/14/1996	10/16/1996
########	E	06759	POD1	########	########		TO	08N	08E	25	3	2		10/18/1996	10/19/1996
########	E	06760	POD1	########	########		TO	08N	08E	25	3	2			
########	E	06761	POD1	########	########		TO	09N	07E	15	4	2	2		

#########	E	06762	POD1	#########	#########		TO	07N	07E	31	4	3		10/30/1996	10/31/1996
#########	E	06763	POD1	#########	#########		TO	09N	08E	08	2	2		10/18/1996	10/22/1996
#########	E	06764	POD1	#########	#########		TO	08N	08E	26	1	3	2		
#########	E	06765	POD1	#########	#########		SF	11N	08E	32	2	4		01/01/1970	01/01/1970
#########	E	06766	POD1	#########	#########		TO	06N	08E	15	2	2	3	08/15/1997	08/15/1997
#########	E	06767	POD1	#########	#########		TO	06N	08E	15	2	2	1	08/19/1997	08/19/1997
#########	E	06768	POD1	#########	#########		TO	09N	08E	13	3	4	2	10/31/1996	11/02/1996
#########	E	06769		#########	#########		TO	09N	08E	32	3	2	2	11/11/1996	11/11/1996
#########	E	06769	POD1	#########	#########		TO	09N	08E	32	3	2	2	11/11/1996	11/11/1996
#########	E	06769	POD2	#########	#########		TO	09N	08E	32	3	2	2	04/16/2007	04/16/2007
#########	E	06770	POD1	#########	#########		TO	09N	08E	10	3	4		10/23/1996	10/23/1996
#########	E	06771	POD1	#########	#########		TO	08N	09E	33	3	3		10/25/1996	10/25/1996
#########	E	06772	POD1	#########	#########		TO	07N	09E	08	4	3		10/28/1996	10/28/1996
#########	E	06773	POD1	#########	#########		TO	06N	07E	07	2	1		10/28/1996	10/28/1996
#########	E	06774	POD1	#########	#########		TO	07N	08E	11	3	2	2	10/21/1996	10/21/1996
#########	E	06775	POD1	#########	#########		TO	09N	09E	19	1	3	4		
#########	E	06776	POD1	#########	#########		SF	10N	07E	03	1	2	3	10/28/1996	11/01/1996
#########	E	06777	POD1	#########	#########		SF	11N	07E	21	3	1		12/30/1996	12/31/1996
#########	E	06778	POD1	#########	#########		SF	10N	09E	22	2	1			
#########	E	06779	POD1	#########	#########		SF	11N	09E	04	4	3			
#########	E	06780	POD1	#########	#########		SF	11N	09E	03	3	1			
#########	E	06781	POD1	#########	#########		SF	11N	09E	10	2	4			
#########	E	06782	POD1	#########	#########		SF	11N	09E	19	2	2			
#########	E	06783	POD1	#########	#########		TO	07N	07E	31	3	3	1	12/16/1996	12/24/1996
#########	E	06784	POD1	#########	#########		TO	08N	08E	25	1	3	3	12/06/1996	12/06/1996
#########	E	06785	POD1	#########	#########		SF	10N	08E	35	1	2		06/26/1997	06/26/1997
#########	E	06785	POD2	#########	#########	NON-GRAN	SF	10N	08E	35	1	2	3	01/17/2007	01/22/2007
#########	E	06786	POD1	#########	#########		TO	09N	08E	22	1	1		11/06/1996	11/06/1996
#########	E	06787		#########	#########		TO	08N	09E	29	1	4			
#########	E	06788	POD1	#########	#########		TO	06N	08E	01	2	4		05/07/1997	05/07/1997
#########	E	06789	POD1	#########	#########		SF	11N	10E	07	4	4	4	12/02/1996	12/03/1996
#########	E	06790	POD1	#########	#########		TO	09N	08E	15	4	2		11/04/1996	11/04/1996
#########	E	06791	POD1	#########	#########		TO	09N	09E	05	4	4	2	11/06/1996	11/07/1996
#########	E	06792	POD1	#########	#########		TO	09N	07E	35	4	1	3	11/20/1996	11/25/1996
#########	E	06793	POD1	#########	#########		TO	09N	08E	01	2	2	4		
#########	E	06794	POD1	#########	#########		SF	11N	07E	20	4	1	3	02/19/1997	02/28/1997
#########	E	06795	POD1	#########	#########		TO	09N	09E	15	3	2	1	01/22/1997	01/22/1997
#########	E	06796	POD1	#########	#########		TO	06N	08E	12	3	1	1	12/03/1996	12/03/1996
#########	E	06797	POD1	#########	#########		TO	08N	08E	25	1	2	2	11/14/1996	11/19/1996
#########	E	06798	POD1	#########	#########		TO	08N	08E	25	1	2	2	02/05/1997	02/05/1997
#########	E	06799	POD1	#########	#########		TO	08N	08E	25	1	2	2	03/11/1997	03/11/1997
#########	E	06800	POD1	#########	#########		TO	09N	08E	30	1	2		12/04/1996	12/04/1996
#########	E	06801	POD1	#########	#########		SF	10N	07E	25	3	4	4	11/21/1996	11/22/1996
#########	E	06802	POD1	#########	#########		TO	06N	08E	14	1	2	1	08/11/1997	08/11/1997
#########	E	06803	POD1	#########	#########		TO	07N	08E	01	3	4		11/19/1996	11/19/1996
#########	E	06804	POD1	#########	#########		TO	07N	08E	11	2	4		12/21/1996	12/21/1996
#########	E	06805		#########	#########		SF	10N	09E	02	3	1	2	11/29/1996	11/30/1996
#########	E	06806	POD1	#########	#########		SF	11N	07E	14	4	2	2	02/05/1997	02/05/1997
#########	E	06807		#########	#########		TO	09N	08E	08	2	2	4	03/25/2002	03/25/2002
#########	E	06807	S	#########	#########		TO	09N	08E	08	2	2	1	03/25/2002	04/01/2002
#########	E	06808	POD1	#########	#########		TO	09N	09E	05	3	4		12/05/1996	12/05/1996
#########	E	06809	POD1	#########	#########		TO	09N	07E	31	1	4		12/13/1996	12/14/1996
#########	E	06810	POD1	#########	#########		SF	10N	09E	20	3	4		12/04/1996	12/05/1996
#########	E	06811	POD1	#########	#########	TORREON	TO							12/23/1996	12/23/1996
#########	E	06812	POD1	#########	#########		TO	08N	09E	31	2	2	2	12/26/1996	12/26/1996
#########	E	06813	POD1	#########	#########		TO	09N	09E	22	3	3	3	04/01/1999	04/02/1999
#########	E	06814	POD1	#########	#########		TO	09N	09E	15	3	2	4	01/24/1997	02/01/1997
#########	E	06815	POD1	#########	#########		TO	09N	08E	23	2	4	4		
#########	E	06816	POD1	#########	#########		BE	08N	06E	14	3	3	1	02/19/1997	03/08/1997
#########	E	06817	POD1	#########	#########		TO	06N	06E	19	1	4	4	02/18/1997	02/24/1997
#########	E	06818	POD1	#########	#########		BE	09N	06E	09	2	2	4	06/26/1990	06/29/1990
#########	E	06820	POD1	#########	#########		TO	08N	08E	26	4	4	1	02/12/1997	02/12/1997
#########	E	06821	POD1	#########	#########		TO	08N	08E	26	4	4	1	01/05/1997	01/06/1997
#########	E	06822	POD1	#########	#########		TO	08N	08E	28	4	4	3	01/07/1997	01/09/1997
#########	E	06822	POD2	#########	#########		TO	08N	08E	28	2	2		05/07/1997	05/07/1997
#########	E	06824	POD1	#########	#########		SF	10N	07E	21	1	2	4		
#########	E	06825	POD1	#########	#########		SF	10N	09E	18	4	4	1	11/19/1997	11/19/1997
#########	E	06826	POD1	#########	#########		TO	08N	09E	07	4	2	3	03/13/1997	03/13/1997
#########	E	06828	POD1	#########	#########		TO	09N	10E	20	1	1		01/18/1997	01/21/1997
#########	E	06829	POD1	#########	#########		SF	11N	07E	27	4	3	4	01/30/1997	02/01/1997
#########	E	06830	POD1	#########	#########		BE	08N	06E	03	4	2	1	03/11/1997	03/14/1997
#########	E	06831	POD1	#########	#########		SF	11N	09E	20	4	4		03/29/1997	03/31/1997
#########	E	06832	POD1	#########	#########		TO	07N	09E	15	2	4			
#########	E	06833	POD1	#########	#########		TO	08N	08E	06	1	4		01/28/1997	01/28/1997

########	E	06834	POD1	########	########		TO	07N	08E	20	1	4		03/12/1997	03/12/1997
########	E	06835	POD1	########	########	NON-GRAN	SF	12N	07E	35	2	4	1		
########	E	06836	POD1	########	########		TO	09N	09E	22	1	4	4	03/02/1997	03/06/1997
########	E	06837	POD1	########	########		TO	08N	09E	18	1	2	3	01/30/1997	01/30/1997
########	E	06837	POD2	########	########		TO	08N	09E	18	1	2	3	09/19/2005	09/20/2005
########	E	06838	POD1	########	########		TO	05N	12E	07	2	4	4	02/01/1997	02/04/1997
########	E	06841	POD1	########	########		SF	10N	07E	05	2	3		02/27/1997	03/01/1997
########	E	06842	POD1	########	########		TO	08N	08E	24	2	2		02/17/1997	02/17/1997
########	E	06843	POD1	########	########		BE	09N	06E	27	4	3	3	02/20/1997	02/23/1997
########	E	06844	POD1	########	########		TO	07N	08E	14	2	4	4	03/08/1997	03/08/1997
########	E	06845	POD1	########	########		TO	08N	08E	24	2	2		02/16/1997	02/16/1997
########	E	06846	POD1	########	########		TO	09N	08E	28	3	4	1	03/04/1997	03/04/1997
########	E	06847	POD1	########	########		TO	09N	08E	28	3	4	3	03/03/1997	03/03/1997
########	E	06848	POD1	########	########		TO	09N	09E	04	3	2	1	02/24/1997	02/25/1997
########	E	06849	POD1	########	########		TO	09N	09E	15	1	1	1	02/22/1997	02/22/1997
########	E	06850	POD1	########	########		TO	04N	07E	06	4	1	3	03/01/1997	03/03/1997
########	E	06851	POD1	########	########		SF	12N	08E	26	3	2		04/26/1995	04/27/1995
########	E	06852		########	########		SF	10N	08E	36	1	3			
########	E	06852	EXP	########	########		TO	10N	08E	36	1	3			
########	E	06853	POD1	########	########		BE	09N	06E	28	4	4			
########	E	06854	POD1	########	########		TO	08N	08E	26	4	4	1	03/01/1997	03/01/1997
########	E	06855	EXP	########	########		TO	07N	09E	15	1	2		03/03/1997	03/11/1997
########	E	06856	EXP	########	########		TO	07N	09E	15	1	4		10/10/1996	11/12/1996
########	E	06857	POD1	########	########		SF	10N	08E	21	1	4	1	04/24/1997	04/25/1997
########	E	06858	POD1	########	########		TO	08N	06E	24	4	3	3	03/20/1997	03/20/1997
########	E	06859	POD1	########	########		SF	11N	09E	27	3	1	1	02/06/1998	02/09/1998
########	E	06860	POD1	########	########		SF	10N	08E	28	2	2	1	03/10/1997	03/10/1997
########	E	06861	POD1	########	########		SF	11N	07E	23	3	2	3	03/27/1997	04/01/1997
########	E	06862	POD1	########	########		TO	07N	08E	13	4	3	3	03/10/1997	03/10/1997
########	E	06863	EXP	########	########		TO	10N	07E	15	1	1	1	05/04/1997	05/09/1997
########	E	06864	POD1	########	########		TO	09N	08E	07	4	3	3	03/06/1997	03/08/1997
########	E	06865	POD1	########	########		SF	11N	10E	30	3	3	3	03/17/1997	03/20/1997
########	E	06867	POD1	########	########		TO	09N	09E	17	1	3	2	03/24/1997	03/24/1997
########	E	06868	POD1	########	########		TO	09N	09E	05	2	2	2	04/02/1997	04/02/1997
########	E	06869	POD1	########	########		SF	10N	07E	01	4	4	2	03/26/1997	03/27/1997
########	E	06870	POD1	########	########		TO	08N	08E	27	4	2	4	03/16/1997	03/16/1997
########	E	06871	POD1	########	########		TO	09N	08E	03	4	1	2	04/22/1997	04/22/1997
########	E	06872	POD1	########	########		BE	08N	06E	03	4	2	4		
########	E	06873	POD1	########	########		TO	09N	07E	16	4	4			
########	E	06874	POD1	########	########		TO	09N	07E	17	1	3			
########	E	06875	POD1	########	########		SF	11N	09E	27	3	1			
########	E	06876	POD1	########	########		TO	08N	08E	26	4	3	1	03/25/1997	03/29/1997
########	E	06877	POD1	########	########		TO	08N	08E	26	4	3	1	04/02/1997	04/06/1997
########	E	06878	POD1	########	########		TO	08N	08E	24	1	3	3		
########	E	06879	POD1	########	########		TO	08N	08E	24	3	1	2	03/31/1997	03/31/1997
########	E	06880	POD1	########	########		TO	05N	12E	20	4	4	4	03/22/1997	03/25/1997
########	E	06881	POD1	########	########		TO	08N	08E	26	2	2		08/18/1997	08/18/1997
########	E	06882	POD1	########	########		TO	08N	08E	23	4	2	4		
########	E	06883	POD1	########	########		TO	08N	08E	26	4	2	3		
########	E	06884	POD1	########	########		TO	08N	08E	15	2	3	2		
########	E	06885	POD1	########	########		BE	09N	06E	27	1	2	3	07/13/1997	07/14/1997
########	E	06886	POD1	########	########		BE	09N	06E	33	1	4	2	04/21/1997	04/23/1997
########	E	06887	POD1	########	########		BE	09N	06E	02	4	2		05/09/1997	05/13/1997
########	E	06888	POD1	########	########		TO	09N	09E	17	2	1	1	05/20/1997	05/21/1997
########	E	06889	POD1	########	########		SF	10N	07E	19	2	4	3		
########	E	06890	POD1	########	########		TO	09N	08E	10	3	3		04/16/1997	04/20/1997
########	E	06891	POD1	########	########		SF	11N	09E	20	2	3	2	04/11/1997	04/15/1997
########	E	06892	POD1	########	########		SF	11N	09E	20	2	3	2	05/20/1997	05/25/1997
########	E	06893	POD1	########	########		TO	08N	08E	26	2	1	2	04/15/1997	04/15/1997
########	E	06894	POD1	########	########		TO	08N	08E	26	4	4		04/20/1997	04/20/1997
########	E	06895	POD1	########	########		SF	11N	07E	19	1	1	1	04/21/1996	04/21/1997
########	E	06896	POD1	########	########		TO	09N	08E	29	1	1	1	04/21/1997	04/22/1997
########	E	06896	POD2	########	########	NON GRAN	TO	09N	08E	29	1	1	1	08/09/2007	08/13/2007
########	E	06897	POD1	########	########		BE	09N	06E	22	3	1	4	05/11/1997	05/12/1997
########	E	06898	POD1	########	########		TO	09N	08E	15	4	2		04/17/1997	04/17/1997
########	E	06899	POD1	########	########		SF	10N	08E	24	2	1		08/15/1997	08/15/1997
########	E	06900	POD1	########	########		SF	10N	08E	24	2	3			
########	E	06901	POD1	########	########		TO	09N	07E	23	2	1	2		
########	E	06902	POD1	########	########		TO	07N	07E	17	4	4	4	06/12/1997	06/13/1997
########	E	06903		########	########		TO	07N	09E	23	1				
########	E	06903	S	########	########		TO	07N	09E	23	1				
########	E	06903	S-2	########	########		TO	07N	09E	23	2				
########	E	06903	S-3	########	########		TO	07N	09E	23	2				
########	E	06903	S-4	########	########		TO	07N	09E	23	3				

#########	E	06903	S-5	#########	#########		TO	07N	09E	23	3				
#########	E	06903	S-6	#########	#########		TO	07N	09E	24	1				
#########	E	06903	S-7	#########	#########		TO	07N	09E	24	1				
#########	E	06903	S-8	#########	#########		TO	07N	09E	24	4				
#########	E	06903	S-9	#########	#########		TO	07N	09E	24	4				
#########	E	06904	POD1	#########	#########		TO	08N	08E	24	1	4		04/28/1997	04/28/1997
#########	E	06905	POD1	#########	#########		TO	08N	09E	18	2	4		04/26/1997	04/26/1997
#########	E	06906	POD1	#########	#########		TO	07N	08E	12	3	3		04/30/1997	04/30/1997
#########	E	06907	POD1	#########	#########		TO	09N	08E	29	1	1	4	06/12/1997	06/12/1997
#########	E	06908	POD1	#########	#########		TO	09N	07E	35	4	3		09/08/1998	09/08/1998
#########	E	06912		#########	#########		TO	09N	09E	15	4	4	4	05/12/1997	05/12/1997
#########	E	06913	POD1	#########	#########		TO	08N	08E	26	3	4	4	05/07/1997	05/07/1997
#########	E	06914		#########	#########		BE	09N	06E	21	2	1	2	10/01/1997	10/02/1997
#########	E	06914	POD1	#########	#########		BE	09N	06E	21	2	1	2	10/01/1997	10/02/1997
#########	E	06915		#########	#########		BE	09N	06E	09	1	1	1	01/01/1960	01/01/1960
#########	E	06916		#########	#########		TO	10N	08E	11	4	3			
#########	E	06917		#########	#########		TO	11N	08E	22	4	3		07/26/1997	07/30/1997
#########	E	06918	EXP	#########	#########		TO	11N	08E	22	4	3		06/18/1997	06/28/1997
#########	E	06919	EXP	#########	#########		SF	10N	08E	11	4	3			
#########	E	06920	POD1	#########	#########		TO	04N	06E	08	4	2	3		
#########	E	06921	POD1	#########	#########		TO	08N	08E	02	4	4		05/16/1997	05/16/1997
#########	E	06922	POD1	#########	#########		TO	08N	08E	26	2	2	4		
#########	E	06924	POD1	#########	#########	CHILLILI	BE								
#########	E	06925	POD1	#########	#########		SF	12N	08E	27	4	4		06/14/1997	06/15/1997
#########	E	06926	POD1	#########	#########		TO	09N	09E	05	4	4	4	07/03/1997	08/08/1997
#########	E	06927	POD1	#########	#########		TO	09N	10E	08	1	3		06/01/1997	06/10/1997
#########	E	06928		#########	#########		TO	06N	08E	22	1	2		05/15/1997	05/15/1997
#########	E	06929	POD1	#########	#########		BE	09N	06E	34	1	2	1	01/01/1998	04/30/2002
#########	E	06930	POD1	#########	#########		TO	08N	08E	22	4	3		06/03/1997	06/03/1997
#########	E	06931	POD1	#########	#########		TO	09N	09E	19	1	1		05/19/1997	05/19/1997
#########	E	06932	POD1	#########	#########		BE	08N	07E	06	1	3	1	06/13/1997	06/14/1997
#########	E	06933	POD1	#########	#########		TO	08N	08E	23	4	4	2	07/14/1997	07/14/1997
#########	E	06934	POD1	#########	#########		TO	07N	09E	10	4	4		05/28/1997	05/30/1997
#########	E	06935	POD1	#########	#########		SF	11N	07E	14	2	1		10/12/1997	10/13/1997
#########	E	06936	POD1	#########	#########		TO	06N	07E	06	1	4		06/05/1997	06/06/1997
#########	E	06937	POD1	#########	#########		TO	09N	08E	09	1	2	4	05/27/1997	05/27/1997
#########	E	06938	POD1	#########	#########		TO	08N	08E	06	1	1	1	06/27/1997	06/27/1997
#########	E	06939		#########	#########		TO	09N	08E	32	4	4			
#########	E	06940		#########	#########		TO	08N	08E	05	4	3		01/03/2000	01/07/2000
#########	E	06941		#########	#########		TO	08N	08E	04	2	1		03/01/1999	08/31/2000
#########	E	06943		#########	#########		TO	08N	08E	26	4	2	3		
#########	E	06944	POD1	#########	#########	TOWN OF N	TO	05N	06E	31				05/21/2001	05/23/2001
#########	E	06944	X	#########	#########	TOWN OF N	TO	05N	06E	31				08/19/2003	08/26/2003
#########	E	06945	POD1	#########	#########		TO	09N	09E	09	4	3	3	06/07/1997	06/07/1997
#########	E	06946	POD1	#########	#########		TO	09N	09E	09	4	3	4	03/04/1997	03/04/1997
#########	E	06946	POD2	#########	#########		TO	09N	09E	09	4	3	4		
#########	E	06948	POD1	#########	#########		TO	08N	08E	23	1	2		07/14/1997	07/14/1997
#########	E	06948	POD2	#########	#########		TO	08N	08E	23	1	2	4	03/13/2002	03/15/2002
#########	E	06949	POD1	#########	#########		TO	09N	09E	05	2	3		06/10/1997	06/11/1997
#########	E	06950	POD1	#########	#########		TO	08N	09E	18	2	2	3	06/17/1997	06/18/1997
#########	E	06951	POD1	#########	#########		TO	09N	09E	22	1	4	4	06/20/1997	06/26/1997
#########	E	06952	POD1	#########	#########		TO	09N	09E	08	2	3		06/16/1997	06/17/1997
#########	E	06953	POD1	#########	#########		TO	09N	09E	15	1	3	2	08/02/1997	08/04/1997
#########	E	06954	POD1	#########	#########		SF	11N	07E	22	4	2		06/16/1997	06/20/1997
#########	E	06955	POD1	#########	#########		BE	09N	06E	10	2	3	2	08/26/1997	08/30/1997
#########	E	06956	POD1	#########	#########		TO	09N	09E	17	2	2	3	06/16/1997	06/16/1997
#########	E	06957	POD1	#########	#########		SF	11N	09E	28	3	3		06/11/1997	06/13/1997
#########	E	06958	POD1	#########	#########		BE	06N	07E	06	4	3	4	07/25/1997	07/28/1997
#########	E	06959	POD1	#########	#########		TO	07N	08E	21	4	3		08/14/1998	08/14/1998
#########	E	06960		#########	#########		SF	10N	07E	25	3	1	2	06/16/1997	06/16/1997
#########	E	06961	POD1	#########	#########		TO	09N	07E	01	1	1	4	07/12/1997	07/12/1997
#########	E	06962	POD1	#########	#########		TO	09N	08E	06	3	3	3	06/19/1997	06/19/1997
#########	E	06963	POD1	#########	#########		TO	08N	08E	15	2	1	4	03/24/1998	03/24/1998
#########	E	06964	POD1	#########	#########		TO	06N	11E	27	3	4		05/15/1998	05/16/1998
#########	E	06965	POD1	#########	#########		TO	08N	08E	25	4	2	4	07/08/1997	07/08/1997
#########	E	06966	POD1	#########	#########		BE	09N	06E	25	2	2	2	05/18/1998	05/19/1998
#########	E	06967	POD1	#########	#########		TO	08N	09E	18	1	2	1	06/23/1997	06/24/1997
#########	E	06968	POD1	#########	#########		TO	08N	09E	20	1	3	1	06/27/1997	06/28/1997
#########	E	06969	POD1	#########	#########		TO	08N	08E	26	4	1	4	07/03/1997	07/03/1997
#########	E	06970	POD1	#########	#########		TO	08N	08E	25	1	2	2	07/22/1997	07/22/1997
#########	E	06971	POD1	#########	#########	TOWN OF N	TO	05N	06E	18				05/05/1999	05/11/1999
#########	E	06972	POD1	#########	#########		TO	09N	08E	07	1	4		07/01/1997	07/02/1997
#########	E	06973	POD1	#########	#########		SF	10N	08E	34	3	3	3	07/09/1997	07/09/1997
#########	E	06974	POD1	#########	#########		SF	11N	08E	28	1	4	4	07/30/1997	07/31/1997

########	E	06975	POD1	########	########		TO	09N	09E	15	2	4	2	07/07/1997	07/09/1997
########	E	06976		########	########		TO	09N	08E	10	1	1	1		
########	E	06977	POD1	########	########		TO	08N	08E	26	2	3	3	07/09/1997	07/10/1997
########	E	06979	POD1	########	########		SF	10N	08E	31	3	2	4	07/21/1997	07/21/1997
########	E	06980	POD1	########	########		TO	09N	08E	07	2	2		07/09/1997	07/09/1997
########	E	06981	POD1	########	########		BE	09N	06E	23	2	3	1		
########	E	06982	POD1	########	########		TO	09N	08E	29	1	2	3	07/10/1997	07/11/1997
########	E	06983	POD1	########	########		TO	07N	08E	36	4	3	1	07/15/1997	07/15/1997
########	E	06984	POD1	########	########		TO	07N	09E	09	3	3		07/12/1997	07/12/1997
########	E	06985	POD1	########	########		BE	09N	06E	11	2	1	2	08/10/1997	08/12/1997
########	E	06986	POD1	########	########		TO	09N	09E	15	3	2	4	08/06/1997	08/06/1997
########	E	06987	POD1	########	########		TO	09N	08E	28	1	3	2	07/23/1997	07/25/1997
########	E	06988	POD1	########	########		TO	09N	08E	29	4	3	3	07/17/1997	07/17/1997
########	E	06989	POD1	########	########		TO	09N	08E	28	1	2	2	07/16/1997	07/17/1997
########	E	06990	POD1	########	########	CHILILI	BE	08N	07E	08	4	3	4		
########	E	06992	POD1	########	########		TO	08N	08E	27	4	1	4	07/21/1997	07/21/1997
########	E	06993	POD1	########	########		BE	10N	07E	27	4	4	3	09/01/1997	09/05/1997
########	E	06994	POD1	########	########		TO	06N	08E	14	3	3		07/31/1997	07/31/1997
########	E	06995		########	########		TO	09N	09E	23	1	3		07/21/1997	08/01/1997
########	E	06996		########	########		TO	09N	09E	23	1	2		08/06/1997	08/08/1997
########	E	06997	POD1	########	########		SF	10N	07E	13	4	2		05/27/1998	05/28/1998
########	E	06998	POD1	########	########		SF	10N	09E	23	1	3	1	08/21/1997	08/24/1997
########	E	06999	POD1	########	########		SF	11N	07E	16	4	3	4	08/04/1997	08/04/1997
########	E	07000	POD1	########	########		TO	08N	08E	15	2	4	3	07/21/1997	07/22/1997
########	E	07001	POD1	########	########		TO	10N	08E	31	4	4		08/08/1997	08/09/1997
########	E	07002	POD1	########	########		TO	07N	08E	10	2	1	3	07/24/1997	07/24/1997
########	E	07003	POD1	########	########		TO	07N	08E	15	4	2	4	07/23/1997	07/23/1997
########	E	07004	POD1	########	########		TO	09N	08E	29	1	1	4	08/11/1997	08/11/1997
########	E	07005	POD1	########	########		TO	09N	09E	22	1	3	1	08/29/1997	08/29/1997
########	E	07006	POD1	########	########	TOWN OF N	TO	04N	05E	01	4			08/27/1997	08/30/1997
########	E	07007	POD1	########	########		TO	09N	09E	22	3	2	2	08/01/1997	08/06/1997
########	E	07008	POD1	########	########		TO	08N	09E	06	4	3	3	07/15/1997	07/15/1997
########	E	07008	POD2	########	########		TO	08N	09E	06	4	3	3	06/08/1998	06/08/1998
########	E	07009	POD1	########	########		TO	08N	08E	06	1	2		11/21/1997	11/21/1997
########	E	07010	POD1	########	########		SF	11N	07E	35	2	2		09/16/1997	09/17/1997
########	E	07011	POD1	########	########		TO	07N	08E	23	1	3	2	09/02/1997	09/02/1997
########	E	07012	POD1	########	########	TOWN OF T	TO	06N	06E	10				08/10/1997	08/12/1997
########	E	07013	POD1	########	########		SF	11N	07E	35	1	2	4	08/12/1997	08/13/1997
########	E	07014	POD1	########	########		SF	10N	07E	26	4	2		08/07/1997	08/08/1997
########	E	07016	POD1	########	########		TO	07N	08E	14	1	4	1	08/16/1997	08/16/1997
########	E	07018	POD1	########	########		TO	08N	08E	26	1	2	1		
########	E	07019	POD1	########	########		TO	08N	08E	26	1	2	1		
########	E	07020		########	########		TO	08N	08E	26	1	1	2	02/16/2005	02/22/2005
########	E	07021	POD1	########	########		TO	06N	08E	28	4	4		12/30/1997	12/30/1997
########	E	07021	POD2	########	########		TO	06N	08E	28	4	4		12/30/1997	12/30/1997
########	E	07022	POD1	########	########		TO	08N	08E	28	4	4	4	08/23/1997	08/23/1997
########	E	07023	POD1	########	########	NON GRAN	TO	09N	08E	32	4	1	1	08/10/2006	08/10/2006
########	E	07023	POD2	########	########		TO	09N	08E	32	4	1	1	08/10/2006	08/10/2006
########	E	07024	POD1	########	########		TO	08N	08E	25	4	2	4	08/10/1997	08/11/1997
########	E	07025	POD1	########	########		TO	07N	07E	15	4	4		09/11/1997	09/11/1997
########	E	07026	POD1	########	########		TO	09N	08E	06	2	4	3	09/17/1997	02/19/1998
########	E	07027	POD1	########	########		BE	09N	06E	04	4	3	3	09/11/1997	09/13/1997
########	E	07028	POD1	########	########		TO	07N	08E	23	1	2	3	09/08/1997	09/09/1997
########	E	07029	POD1	########	########		BE	08N	06E	10	2	3	3		
########	E	07030		########	########		TO	08N	08E	27	2	2			
########	E	07031	POD1	########	########		TO	04N	06E	33	4	4		11/25/1997	11/26/1997
########	E	07032	POD1	########	########		SF	10N	08E	19	1	2	1	09/25/1997	09/27/1997
########	E	07035	POD1	########	########	TOWN OF N	TO	05N	06E	28				10/25/1997	10/26/1997
########	E	07036	POD1	########	########		TO	07N	08E	12	2	4		09/06/1997	09/07/1997
########	E	07037	POD1	########	########		TO	07N	09E	14	1	2		09/15/1997	09/15/1997
########	E	07038	POD1	########	########		TO	09N	07E	31	2	1	3	07/01/1998	07/02/1998
########	E	07039		########	########		SF	10N	07E	12	4	3			
########	E	07040	POD1	########	########		SF	10N	08E	32	2	1	1	10/03/1997	10/06/1997
########	E	07041	POD1	########	########		TO	07N	08E	19	2	2		08/30/1997	08/30/1997
########	E	07042	POD1	########	########		TO	09N	08E	35	2	2			
########	E	07043	POD1	########	########		SF	11N	08E	29	4	4	3		
########	E	07044	POD1	########	########		TO	09N	08E	15	4	2	4		
########	E	07045	POD1	########	########		TO	09N	08E	15	4	2	4	09/08/1997	09/08/1997
########	E	07046	POD1	########	########		TO	09N	08E	15	4	2	3	09/10/1997	09/10/1997
########	E	07047	POD1	########	########		BE	09N	06E	28	3	4	4	09/26/1997	09/27/1997
########	E	07048	POD1	########	########		TO	07N	08E	23	2	1	2	10/10/1997	10/11/1997
########	E	07049	POD1	########	########		BE	08N	06E	10	2	1	3		
########	E	07050		########	########		TO	08N	08E	25	3	4			
########	E	07052	POD1	########	########		TO	07N	09E	09	1	3		10/01/1997	10/01/1997

#########	E	07053	POD1	#########	#########		TO	07N	09E	09	1	3		10/06/1997	10/06/1997
#########	E	07054	POD1	#########	#########		TO	07N	08E	25	1	2	2	09/16/1997	09/16/1997
#########	E	07055	POD1	#########	#########		TO	08N	09E	33	3	1		11/28/1997	12/02/1997
#########	E	07056	POD1	#########	#########		TO	08N	09E	33	3	1		09/24/1997	09/24/1997
#########	E	07057	POD1	#########	#########		TO	08N	09E	07	1	2		03/23/2001	03/23/2001
#########	E	07058	POD1	#########	#########		TO	09N	08E	19	4	4	4	09/30/1997	10/08/1997
#########	E	07059	POD1	#########	#########		TO	09N	09E	15	3	2	2		
#########	E	07060	POD1	#########	#########		TO	07N	09E	18	4	4	4	09/23/1997	09/23/1997
#########	E	07061	POD1	#########	#########		TO	08N	08E	12	3	4	1	09/25/1997	09/25/1997
#########	E	07062	POD1	#########	#########		TO	05N	09E	29	1	1	1	09/16/1997	09/16/1997
#########	E	07063	POD1	#########	#########		TO	07N	09E	07	1	3		09/18/1997	09/18/1997
#########	E	07064	POD1	#########	#########		TO	06N	07E	01	2	4		03/25/1998	03/25/1998
#########	E	07065	POD1	#########	#########		TO	08N	08E	25	1	2	4	02/02/1998	02/02/1998
#########	E	07066	POD1	#########	#########		TO	08N	08E	26	3	1	1	04/20/1999	04/26/1999
#########	E	07067	POD1	#########	#########		TO	08N	08E	26	3	4	3	02/03/1998	02/03/1998
#########	E	07068	POD1	#########	#########		BE	08N	06E	15	2	2			
#########	E	07069	POD1	#########	#########		TO	03N	06E	29	4	2		10/06/1997	10/17/1997
#########	E	07069	POD2	#########	#########		TO	03N	06E	29	4	2			
#########	E	07070	POD1	#########	#########		SF	10N	07E	35	2	2	2		
#########	E	07071	POD1	#########	#########		TO	08N	08E	06	1	4		09/26/1997	09/26/1997
#########	E	07072	POD1	#########	#########		TO	09N	07E	14	1	3	4	12/01/1997	12/01/1997
#########	E	07074	POD1	#########	#########		SF	11N	08E	15	1	1		09/08/1999	09/09/1999
#########	E	07075	POD1	#########	#########		TO	09N	09E	09	4	4	4	06/04/1998	06/04/1998
#########	E	07076	POD1	#########	#########		TO	07N	09E	09	3	1	3	04/07/1997	04/07/1997
#########	E	07077	POD1	#########	#########		TO	07N	07E	30	1	1	1	10/18/1997	10/20/1997
#########	E	07078	POD1	#########	#########		TO	09N	09E	13	2	3			
#########	E	07079	POD1	#########	#########		TO	08N	08E	26	3	4	4		
#########	E	07080	POD1	#########	#########		TO	09N	08E	25	1	2		10/23/1997	10/24/1997
#########	E	07081	POD1	#########	#########		TO	08N	09E	18	2	1	4	02/04/1998	02/04/1998
#########	E	07082	POD1	#########	#########		TO	04N	06E	29	4	1	3		
#########	E	07083	POD1	#########	#########		BE	09N	06E	36	2	2	3	10/07/1997	11/03/1997
#########	E	07084	POD1	#########	#########	NON GRAN	TO	09N	07E	35	4	1	1	08/24/2005	08/24/2005
#########	E	07085	POD1	#########	#########		TO	09N	09E	08	3	1	1	10/29/1998	10/29/1998
#########	E	07087	POD1	#########	#########		TO	08N	08E	06	2	3			
#########	E	07088	POD1	#########	#########		TO	07N	09E	09	4	3	3	10/18/1997	10/18/1997
#########	E	07089	POD1	#########	#########		TO	09N	08E	15	4	2	3	11/20/1997	11/20/1997
#########	E	07090	POD1	#########	#########		TO	09N	08E	28	3	4		10/06/1997	10/07/1997
#########	E	07091	POD1	#########	#########		TO	09N	08E	15	4	2	3	10/10/1997	10/10/1997
#########	E	07092	POD1	#########	#########		TO	08N	08E	02	2	1			
#########	E	07093	POD1	#########	#########		TO	07N	07E	10	4	2	2		
#########	E	07094	POD1	#########	#########		TO	07N	08E	01	4	2	4		
#########	E	07095	POD1	#########	#########		SF	11N	07E	16	4	3	2	10/09/1997	10/10/1997
#########	E	07097	POD1	#########	#########		SF	11N	07E	16	4	2	2	02/06/1997	02/08/1997
#########	E	07098	POD1	#########	#########		SF	11N	07E	16	3	3		01/21/1997	01/22/1997
#########	E	07099	POD2	#########	#########	NON-GRAN	BE	09N	06E	26	4	4	3	11/24/1997	11/25/1997
#########	E	07100	POD1	#########	#########		BE	09N	06E	33	4	1	1		
#########	E	07102	EXP	#########	#########		TO	08N	08E	27	2	2			
#########	E	07103		#########	#########		TO	09N	08E	20	3	2		10/30/1997	10/30/1997
#########	E	07104		#########	#########		SF	11N	07E	23	2	3		11/07/1997	11/08/1997
#########	E	07105		#########	#########		TO	09N	09E	15	2	4			
#########	E	07106		#########	#########		TO	08N	08E	36	4	3	3		
#########	E	07107		#########	#########		SF	11N	07E	12	1	1	2	11/06/1997	11/21/1997
#########	E	07108		#########	#########		BE	09N	06E	22	4	1	4	03/26/1995	03/29/1995
#########	E	07109		#########	#########		TO	07N	08E	13	1	3	3	12/04/1997	12/04/1997
#########	E	07111	DCL	#########	#########		TO	07N	08E	13	2	3	3	01/01/1950	01/01/1950
#########	E	07111	RPR	#########	#########		TO	07N	08E	13	2	3	3	12/02/1997	12/02/1997
#########	E	07112	DCL	#########	#########		TO	07N	08E	13	1	2	1	01/01/1950	01/01/1950
#########	E	07112	RPR	#########	#########		TO	07N	08E	13	1	2	1	12/03/1997	12/03/1997
#########	E	07113		#########	#########	CHILILI	TO							10/15/1998	10/21/1998
#########	E	07114		#########	#########		TO	08N	09E	18	1	1	1	06/23/1998	06/24/1998
#########	E	07115		#########	#########		SF	10N	10E	10	4	3	3	11/15/1997	11/27/1997
#########	E	07116		#########	#########		TO	07N	08E	15	1	2	2	11/18/1997	11/19/1997
#########	E	07117		#########	#########		SF	10N	07E	13	4	1			
#########	E	07118		#########	#########		TO	09N	09E	22	2	2	1		
#########	E	07119		#########	#########		TO	08N	08E	26	3	3	2	06/01/1998	06/02/1998
#########	E	07120		#########	#########		SF	11N	07E	26	2	2	2	11/17/1997	11/18/1997
#########	E	07121		#########	#########		TO	07N	09E	07	1	2	2	12/09/1997	12/09/1997
#########	E	07122		#########	#########		TO	08N	09E	33	4	3		11/17/1997	11/17/1997
#########	E	07123		#########	#########		TO	08N	08E	25	1	4		11/15/1997	11/15/1997
#########	E	07124		#########	#########		TO	05N	08E	17	4	2	2	11/22/1997	11/22/1997
#########	E	07125		#########	#########		SF	10N	07E	19	4	1	4	12/10/1997	12/13/1997
#########	E	07127		#########	#########		TO	05N	08E	16	3	1	1	03/03/1998	03/03/1998
#########	E	07128		#########	#########		TO	05N	08E	01	3	3	3	12/31/1997	12/31/1997
#########	E	07129		#########	#########		TO	07N	07E	31	2	2	2	01/24/1998	01/26/1998

########	E	07130		########	########		TO	07N	07E	31	4	2	1	01/27/1998	01/29/1998
########	E	07131		########	########		SF	10N	07E	25	3	2		11/20/1997	11/25/1997
########	E	07132		########	########		SF	11N	07E	27	4	2	4	01/05/1998	01/12/1998
########	E	07133		########	########		TO	06N	08E	26	2	3	1	12/12/1997	12/12/1997
########	E	07134		########	########		BE	09N	06E	01	3	3	3	01/21/1998	01/26/1998
########	E	07135		########	########		TO	06N	08E	20	1	1	1	09/29/1998	09/30/1998
########	E	07136		########	########		TO	06N	08E	20	1	1	1	09/28/1998	09/29/1998
########	E	07137		########	########		TO	06N	08E	20	1	1	1	11/19/1998	11/20/1998
########	E	07138		########	########		TO	06N	08E	20	1	1	1	11/20/1998	11/21/1998
########	E	07139		########	########	CHILILI	BE							12/16/1997	12/17/1997
########	E	07140		########	########		TO	09N	09E	21	1	1	1	07/03/2000	07/03/2000
########	E	07141		########	########		TO	08N	08E	27	2	2		12/01/1997	12/01/1997
########	E	07142		########	########		TO	09N	08E	19	2	4	4	12/08/1997	12/09/1997
########	E	07142	POD2	########	########	NON GRAN	TO	09N	08E	19	4	2	3	07/02/2007	07/03/2007
########	E	07143		########	########		TO	09N	09E	22	4	1	2	09/28/1998	09/29/1998
########	E	07143	POD1	########	########	NON-GRAN	TO	09N	09E	22	4	1	2		
########	E	07144		########	########		SF	11N	07E	28	2	4	2		
########	E	07145		########	########		TO	08N	08E	15	2	2	3		
########	E	07146		########	########		TO	08N	08E	27	2	2	1		
########	E	07147		########	########		TO	08N	08E	27	2	2	1		
########	E	07148		########	########		TO	08N	08E	27	2	2	2		
########	E	07149		########	########		TO	08N	08E	27	2	2	3		
########	E	07150		########	########		TO	08N	08E	27	2	2	4	11/23/1998	11/24/1998
########	E	07151		########	########		TO	08N	09E	17	1	3		05/07/1998	05/07/1998
########	E	07152		########	########	TOWN OF T	TO							01/14/1998	01/15/1998
########	E	07153		########	########		TO	08N	08E	26	4	4	2	02/03/1998	02/03/1998
########	E	07154		########	########		TO	04N	07E	20	4	3		03/03/1998	03/06/1998
########	E	07155		########	########		SF	10N	07E	12	1	3	3	01/12/1998	01/14/1998
########	E	07156		########	########		TO	09N	08E	28	3	4		01/24/1998	01/26/1998
########	E	07157		########	########		TO	09N	08E	15	4	2	3	01/13/1998	01/13/1998
########	E	07158		########	########		TO	09N	08E	15	4	2	3	01/12/1998	01/12/1998
########	E	07159		########	########		TO	09N	08E	15	4	2	3	01/08/1998	01/08/1998
########	E	07159	POD1	########	########		TO	09N	08E	15	4	2	3	01/08/1998	01/08/1998
########	E	07160		########	########		TO	09N	08E	15	4	2	3	01/16/1998	01/16/1998
########	E	07162		########	########		TO	06N	08E	06	4	4	4	01/09/1998	01/09/1998
########	E	07163	CLW	########	########		TO	06N	07E	04	1	3			
########	E	07163	DCL	########	########		TO	06N	07E	04	1				
########	E	07164	EXPL	########	########		TO	06N	08E	11	2	1	1	01/14/1998	01/16/1998
########	E	07164	EXPL-2	########	########		TO	06N	08E	11	2	1	1		
########	E	07165		########	########		BE	08N	06E	03	3	4	4	04/20/1998	04/25/1998
########	E	07166		########	########	CHILILI	TO	08N	07E	07	4	4			
########	E	07167		########	########		TO	06N	08E	27	4	1		01/24/1998	01/24/1998
########	E	07168		########	########		TO	06N	08E	11	2	1	3	01/28/1998	01/28/1998
########	E	07170		########	########		TO	09N	10E	20	2	2		02/03/1998	02/04/1998
########	E	07171		########	########		SF	10N	07E	13	4	2	2	05/05/1998	05/05/1998
########	E	07172		########	########		BE	09N	06E	28	2	2		09/20/1971	11/17/1971
########	E	07173		########	########		BE	09N	06E	28	4	3	4	08/21/2002	08/23/2002
########	E	07174		########	########		BE	09N	06E	28	4	3	1	02/05/1984	02/07/1984
########	E	07175		########	########		TO	08N	09E	18	2	2	1	02/09/1998	02/09/1998
########	E	07176		########	########		SF	11N	09E	28	4	2	2	05/05/1997	05/12/1997
########	E	07177		########	########		TO	09N	08E	15	4	2	3		
########	E	07178		########	########		TO	09N	08E	15	4	1	4		
########	E	07179		########	########		TO	09N	08E	15	4	1	4		
########	E	07180		########	########		TO	09N	08E	15	4	1	4		
########	E	07181		########	########		TO	09N	08E	15	4	1	4		
########	E	07182		########	########		TO	09N	08E	15	4	1	3		
########	E	07183		########	########		TO	09N	08E	15	4	1	4		
########	E	07184		########	########		TO	09N	08E	15	4	1	4		
########	E	07185		########	########		TO	09N	08E	15	4	1	4		
########	E	07186		########	########		TO	09N	09E	04	4	1	2	02/10/1998	02/10/1998
########	E	07187		########	########		SF	10N	08E	23	2	3	3	02/19/1998	02/21/1998
########	E	07188		########	########		SF	10N	08E	33	3	2	3	02/12/1998	02/13/1998
########	E	07189		########	########		TO	09N	07E	02	3	3	2		
########	E	07190		########	########		TO	09N	07E	02	3	3	2	04/27/1998	04/27/1998
########	E	07191		########	########		TO	06N	08E	32	2	2	2	03/04/1998	03/04/1998
########	E	07192		########	########		TO	07N	08E	29	2	2		02/25/1998	02/25/1998
########	E	07193		########	########		TO	06N	08E	01	3	1	2	07/16/1998	07/16/1998
########	E	07194		########	########		TO	09N	09E	15	2	1		02/23/1998	02/23/1998
########	E	07195		########	########		TO	08N	09E	31	2	2	1		
########	E	07196		########	########		TO	08N	09E	18	1	1	2		
########	E	07197		########	########		TO	07N	09E	08	3	2	1	03/05/1998	03/05/1998
########	E	07198		########	########		SF	11N	07E	22	4	2	2	01/01/2002	01/16/2002
########	E	07199		########	########		TO	09N	07E	03	4	4	1	03/20/1998	03/27/1998
########	E	07200	POD2	########	########	NON GRANT									

########	E	07201	POD1	########	########		TO	09N	09E	09	3	3	4	03/12/1998	03/13/1998
########	E	07203	POD1	########	########		TO	09N	08E	28	3	4	3	03/20/1998	03/21/1998
########	E	07204	POD1	########	########		TO	08N	08E	24	1	3		03/09/1998	03/09/1998
########	E	07205	POD1	########	########		TO	09N	08E	20	4	3	3	09/02/2002	09/02/2002
########	E	07206	POD1	########	########		BE	09N	06E	33	2	3	4	05/05/1998	05/06/1998
########	E	07207	POD1	########	########		TO	05N	07E	13	4	3		03/25/1998	03/25/1998
########	E	07208	POD1	########	########		BE	08N	06E	15	2	3	2	05/08/1998	05/08/1998
########	E	07210	POD1	########	########		TO	06N	06E	19	1	2		06/09/1998	06/12/1998
########	E	07211	POD1	########	########		SF	11N	08E	29	4	4		03/17/1998	03/22/1998
########	E	07212	POD1	########	########		TO	08N	08E	25	2	2	3	03/23/1998	03/23/1998
########	E	07213	POD1	########	########		TO	09N	09E	05	4	2	1	05/11/1998	05/11/1998
########	E	07214	POD1	########	########		TO	09N	09E	17	1	3	2	03/30/1998	03/31/1998
########	E	07215	POD1	########	########		SF	11N	07E	20	4	3	4	04/08/1998	04/10/1998
########	E	07216	POD1	########	########		TO	08N	08E	26	4	1	1	05/29/1998	05/31/1998
########	E	07217	POD1	########	########		BE	09N	06E	23	2	2	1	08/14/1998	08/18/1998
########	E	07218	POD1	########	########		TO	09N	09E	22	4	2	1	05/29/1998	05/30/1998
########	E	07219	POD1	########	########		TO	09N	07E	36	4	1	4	03/24/1998	03/27/1998
########	E	07220	POD1	########	########		TO	09N	09E	08	3	3	3	03/27/1998	03/28/1998
########	E	07221	DCL	########	########		SF	10N	11E	35	2				
########	E	07222	POD1	########	########		TO	08N	08E	15	2	1	1	03/24/1998	03/24/1998
########	E	07223	POD1	########	########		SF	10N	11E	35	2			18921231	18921231
########	E	07224	POD1	########	########		SF	10N	11E	35	2			03/31/1970	03/31/1970
########	E	07225	DCL	########	########		SF	10N	11E	35	2	1	3		
########	E	07226	POD1	########	########		TO	09N	08E	32	2	2	4	03/30/1998	03/30/1998
########	E	07227	POD1	########	########		TO	09N	08E	32	2	2	4	04/01/1998	04/01/1998
########	E	07228	POD1	########	########		TO	08N	08E	13	4	1	1		
########	E	07229	POD1	########	########		TO	09N	07E	15	4	4			
########	E	07230	DCL	########	########		SF	11N	11E	09	2	2	3	12/31/1946	12/31/1946
########	E	07231	DCL	########	########		TO	11N	11E	23	1	4	3	12/31/1948	12/31/1948
########	E	07232	DCL	########	########		SF	11N	11E	34	2	3	1	12/31/1948	12/31/1948
########	E	07233	DCL	########	########		SF	11N	11E	09	2	2	3	12/31/1965	12/31/1965
########	E	07234	DCL	########	########		SF	10N	11E	12	2	4	3	12/31/1965	12/31/1965
########	E	07235	DCL	########	########		SF	11N	11E	36	3	4	1	12/31/1957	12/31/1957
########	E	07236	DCL	########	########		SF	11N	11E	36	3	4	3	12/31/1964	12/31/1964
########	E	07237	DCL	########	########		SF	11N	11E	07	4	2	1	12/31/1965	12/31/1965
########	E	07238	DCL	########	########		SF	10N	11E	11	1	1	3	06/30/1963	06/30/1963
########	E	07239	DCL	########	########		SF	11N	11E	17	2	4	4	12/31/1965	12/31/1965
########	E	07240	DCL	########	########		SF	11N	11E	08	4	2	2	12/31/1946	12/31/1946
########	E	07241	DCL	########	########		SF	10N	11E	14	4	1	3	12/31/1955	12/31/1955
########	E	07242	DCL	########	########		SF	11N	11E	17	2	4	4	12/31/1995	12/31/1995
########	E	07243	POD1	########	########		TO	08N	08E	25	1	2	2	04/09/1998	04/09/1998
########	E	07244	DCL	########	########		SF	11N	11E	16	2	4	4	12/31/1965	12/31/1965
########	E	07245	DCL	########	########		SF	11N	11E	05	4	3	1	12/31/1947	12/31/1947
########	E	07246	DCL	########	########		SF	11N	11E	24	4	3	3	12/31/1964	12/31/1964
########	E	07247	POD1	########	########		TO	04N	08E	02	4	1	1	03/29/1998	03/30/1998
########	E	07248	POD1	########	########		TO	09N	08E	32	2	3	3	04/22/1998	04/22/1998
########	E	07248	POD2	########	########		TO	09N	08E	32	3	4	4	07/11/2007	07/12/2007
########	E	07249	POD1	########	########		TO	08N	08E	26	1	1	3		
########	E	07250	POD1	########	########		BE	09N	06E	23	2	3	2		
########	E	07252	POD1	########	########		TO	04N	10E	07	4	1	1	04/06/1998	04/08/1998
########	E	07253		########	########		TO	09N	07E	24	1	1	1	05/07/1999	05/08/1999
########	E	07255	POD1	########	########		TO	05N	08E	24	3	3		04/27/1998	04/27/1998
########	E	07256	POD1	########	########		SF	10N	08E	28	4	2	4	04/06/1998	04/07/1998
########	E	07257	POD1	########	########		SF	11N	07E	21	1	4	4	12/31/1950	12/31/1950
########	E	07258	POD1	########	########		TO	05N	10E	26	1	4	1	04/09/1998	04/09/1998
########	E	07259		########	########		TO	06N	07E	33	2	2		04/28/1998	04/29/1998
########	E	07259	X	########	########		TO	06N	07E	28	4	2	2		
########	E	07261	POD1	########	########		SF	10N	08E	19	2	1		06/12/1998	06/13/1998
########	E	07264	POD1	########	########		TO	08N	08E	26	1	1	1		
########	E	07265	POD1	########	########		BE	09N	06E	24	1	3	1	06/01/1998	06/03/1998
########	E	07266	POD1	########	########		TO	08N	08E	26	1	1	1		
########	E	07267	POD1	########	########		TO	08N	08E	26	1	1	1		
########	E	07268	POD1	########	########		TO	07N	08E	29	2	1			
########	E	07269	POD1	########	########		TO	07N	07E	16	4	4			
########	E	07270	POD1	########	########		TO	09N	07E	02	1	2	2		
########	E	07271	POD1	########	########		SF	10N	07E	25	3	4	1	12/01/1998	12/18/1998
########	E	07272	POD1	########	########		TO	08N	08E	21	2	2	1		
########	E	07273	POD1	########	########	TOWN OF	TO							02/02/1999	02/02/1999
########	E	07274	POD1	########	########		TO	04N	06E	29	1	4			
########	E	07275	POD1	########	########		TO	04N	06E	19	1	1	4	06/03/1998	06/04/1998
########	E	07276	POD1	########	########	TOWN OF	TO							08/25/1998	08/26/1998
########	E	07277	POD1	########	########		TO	05N	07E	20	1			06/22/1998	06/23/1998
########	E	07278		########	########		SF	11N	07E	32	2	2	4		
########	E	07279	POD1	########	########		TO	06N	11E	30	4	1		02/09/2000	02/09/2000

#########	E	07280	POD1	#########	#########		TO	05N	07E	23	4	4	4	06/03/1998	06/03/1998
#########	E	07281	POD1	#########	#########		TO	06N	06E	20	2	1	4	12/31/1949	12/31/1949
#########	E	07281	POD2	#########	#########		TO	06N	06E	20	2	1	4	12/31/1949	12/31/1949
#########	E	07282		#########	#########		SF	11N	07E	32	2	3	3		
#########	E	07283	POD1	#########	#########	MANZANO	TO							09/16/1998	09/18/1998
#########	E	07285	POD1	#########	#########		TO	09N	10E	17	1	1	2	05/12/1998	05/13/1998
#########	E	07286	POD1	#########	#########		TO	09N	08E	07	2	1		05/12/1998	05/15/1998
#########	E	07287	POD1	#########	#########		TO	09N	08E	32	4	1	3	05/15/1998	05/15/1998
#########	E	07288	POD1	#########	#########		TO	08N	08E	26	2	3	2	09/11/1998	09/12/1998
#########	E	07289		#########	#########		BE	09N	06E	35	3	3	1	06/01/1998	06/02/1998
#########	E	07290	POD1	#########	#########		TO	04N	06E	19	1	1	1		
#########	E	07291		#########	#########		SF	11N	07E	33	4	4		04/13/1998	04/27/1998
#########	E	07292	POD1	#########	#########		TO	06N	08E	26	2	2	2	06/05/1998	06/05/1998
#########	E	07293	POD1	#########	#########		TO	08N	08E	06	1	2	2		
#########	E	07294	POD1	#########	#########		TO	06N	08E	08	3	2		05/27/1998	05/28/1998
#########	E	07295	POD1	#########	#########		TO	09N	08E	14	3	1		05/19/1998	05/19/1998
#########	E	07296	POD1	#########	#########		TO	08N	08E	25	2	3	3	05/17/1998	05/18/1998
#########	E	07297	POD1	#########	#########		TO	04N	06E	07	4	4		06/04/1998	06/06/1998
#########	E	07299	POD1	#########	#########		TO	09N	08E	06	4	2	4		
#########	E	07300	POD1	#########	#########		BE	09N	06E	28	4			06/15/1998	06/16/1998
#########	E	07301		#########	#########		TO	09N	09E	30	3	1		03/04/1999	03/04/1999
#########	E	07301	X	#########	#########		TO	09N	09E	30	3	1		03/04/1999	03/04/1999
#########	E	07302	POD1	#########	#########		TO	09N	09E	19	4	1	4	07/23/1998	07/23/1998
#########	E	07303	POD1	#########	#########		BE	09N	06E	23	2	1	1	06/04/1998	06/07/1998
#########	E	07304	POD1	#########	#########		BE	09N	06E	23	2	1	1		
#########	E	07305	POD1	#########	#########		BE	09N	06E	25	1	1	2	07/13/1998	07/13/1998
#########	E	07306	POD1	#########	#########		SF	11N	07E	34	2	4	2	06/16/1998	06/17/1998
#########	E	07307	POD1	#########	#########		TO	09N	08E	20	1	3			
#########	E	07308	POD1	#########	#########		SF	10N	09E	04	3	2		06/06/1998	06/06/1998
#########	E	07309	POD1	#########	#########		TO	06N	07E	07	1	2	3	06/09/1998	06/09/1998
#########	E	07309	POD2	#########	#########		TO	06N	07E	06	4	1	4		
#########	E	07310	POD1	#########	#########		BE	08N	07E	36	2	4	1	07/27/1998	08/05/1998
#########	E	07311	POD1	#########	#########		TO	09N	07E	03	4	1	2	07/16/1998	07/19/1998
#########	E	07312		#########	#########		TO	07N	08E	10	2	2	2	06/03/1998	06/04/1998
#########	E	07314	POD1	#########	#########		TO	07N	08E	29	1	2	2	06/18/1998	06/19/1998
#########	E	07315	POD1	#########	#########		TO	07N	08E	10	2	2	1	06/19/1998	06/19/1998
#########	E	07316	POD1	#########	#########		TO	07N	10E	06	3	2			
#########	E	07317	POD1	#########	#########		TO	08N	08E	13	2	2	2		
#########	E	07318	POD1	#########	#########		TO	08N	09E	18	1	1	3		
#########	E	07319	POD1	#########	#########		TO	08N	09E	07	4	4	4		
#########	E	07320	POD1	#########	#########		TO	08N	09E	07	4	1	1		
#########	E	07322	POD1	#########	#########		TO	09N	08E	29	1	2	1	06/19/1998	06/19/1998
#########	E	07323	POD1	#########	#########		TO	10N	07E	27	3	3	1	09/22/1998	09/22/1998
#########	E	07324	POD1	#########	#########		TO	08N	08E	27	4	1	4	06/18/1998	06/18/1998
#########	E	07325	POD1	#########	#########		SF	11N	07E	35	2	2		06/17/1998	06/18/1998
#########	E	07326	POD1	#########	#########		TO	09N	09E	17	2	4	2	06/25/1998	06/26/1998
#########	E	07328	POD1	#########	#########		TO	05N	06E	36	4	2	2		
#########	E	07328	POD2	#########	#########		TO	05N	06E	36	4	2	2	07/30/1998	07/30/1998
#########	E	07329	POD1	#########	#########		SF	10N	08E	34	4	3		07/10/1998	07/10/1998
#########	E	07330	POD1	#########	#########		TO	08N	08E	27	2	1	4		
#########	E	07331		#########	#########		TO	08N	08E	26	2	3	4	06/25/1998	06/26/1998
#########	E	07332	POD1	#########	#########		TO	08N	08E	02	2	4		06/23/1998	06/24/1998
#########	E	07333		#########	#########	CHILILI	BE	08N	07E	08	3	2		08/20/1998	08/21/1998
#########	E	07334	POD1	#########	#########		SF	10N	08E	33	2	4	1		
#########	E	07335	POD1	#########	#########		TO	09N	08E	33	1	4	3	10/02/1998	10/02/1998
#########	E	07336		#########	#########		TO	05N	06E	36	4	2	2	12/31/1920	12/31/1920
#########	E	07337	POD1	#########	#########		TO	08N	08E	13	4	3	3	07/08/1998	07/09/1998
#########	E	07338	POD1	#########	#########		TO	06N	07E	18	2	3		07/16/1998	07/27/1998
#########	E	07339	POD1	#########	#########		TO	09N	08E	20	1	3	3		
#########	E	07340	POD1	#########	#########		BE	09N	06E	34	4	1	1	07/14/1998	07/15/1998
#########	E	07341	POD1	#########	#########		TO	09N	09E	17	1	2	2		
#########	E	07342	POD1	#########	#########		TO	08N	08E	26	1	1	1		
#########	E	07343		#########	#########		TO	07N	08E	08	3	4			
#########	E	07344	POD1	#########	#########		TO	08N	08E	21	2	2	1	07/15/1998	07/16/1998
#########	E	07345		#########	#########		TO	07N	08E	08	3	3			
#########	E	07346	POD1	#########	#########		TO	06N	07E	02	4	4	4	07/17/1998	07/17/1998
#########	E	07347	POD1	#########	#########	TOWN OF	TO	06N	06E	14				07/24/1998	07/29/1998
#########	E	07348	POD1	#########	#########		TO	08N	08E	26	4	2	3	09/13/1998	09/14/1998
#########	E	07349		#########	#########		TO	09N	08E	04	3	3	3	04/17/1999	04/17/1999
#########	E	07351		#########	#########		TO	09N	08E	19	4	1	2	07/13/1998	07/14/1998
#########	E	07352	POD1	#########	#########	NON GRAN	TO	08N	09E	07	3	3	3		
#########	E	07353	POD1	#########	#########		TO	07N	09E	07	1	1	1	07/15/1998	07/15/1998
#########	E	07354		#########	#########		TO	11N	08E	35	3				
#########	E	07355	POD1	#########	#########		BE	09N	06E	26	4	4	2	08/06/1998	08/07/1998

########|	E	07356	POD1	#########	#########		TO	04N	06E	33	3	4	1	08/05/1998	08/06/1998
########|	E	07357	POD1	#########	#########		TO	04N	06E	33	2			08/07/1998	08/10/1998
########|	E	07358		#########	#########		TO	08N	08E	14	4	3	2	08/11/1998	08/11/1998
########|	E	07359	POD1	#########	#########		TO	08N	09E	18	1	4	1	06/29/1999	06/29/1999
########|	E	07360	POD1	#########	#########		TO	09N	09E	22	2	2	2	07/29/1998	08/03/1998
########|	E	07361	POD1	#########	#########		SF	11N	08E	27	2	3			
########|	E	07362	POD1	#########	#########		TO	08N	08E	27	4	2	1	07/17/1998	07/17/1998
########|	E	07363	POD1	#########	#########		TO	06N	12E	33	2	2	2	08/14/1998	08/15/1998
########|	E	07364	POD1	#########	#########		TO	09N	07E	16	4	4	2		
########|	E	07365		#########	#########		TO	04N	07E	20	3	4	3	05/14/1998	05/15/1998
########|	E	07366	POD1	#########	#########		TO	07N	09E	10	4	4	4	09/14/1998	09/16/1998
########|	E	07367	POD1	#########	#########		TO	09N	09E	08	3	2	1		
########|	E	07368	POD1	#########	#########		SF	10N	07E	09	1	2		07/26/1998	07/29/1998
########|	E	07369	POD1	#########	#########		TO	08N	09E	33	3	4		07/29/1998	07/29/1998
########|	E	07370	POD1	#########	#########		TO	08N	09E	33	3	3		07/30/1998	07/30/1998
########|	E	07371		#########	#########		TO	08N	08E	02	3	2	1	08/10/1998	08/10/1998
########|	E	07373	POD1	#########	#########		TO	05N	08E	17	3	3	4	07/31/1998	07/31/1998
########|	E	07374	POD1	#########	#########		TO	09N	07E	30	1	1		08/30/1998	09/02/1998
########|	E	07375	POD1	#########	#########		TO	09N	09E	05	4	1	2	08/11/1998	08/12/1998
########|	E	07376	POD1	#########	#########		TO	07N	08E	24	1	1		08/06/1998	08/06/1998
########|	E	07377	POD1	#########	#########		SF	10N	07E	07	1	1	3	09/25/1998	09/29/1998
########|	E	07378	POD1	#########	#########	CHILILI LAN	TO	07N	06E	12				08/02/1998	08/02/1998
########|	E	07379	POD1	#########	#########		TO	04N	06E	33	3	1	4		
########|	E	07380	POD1	#########	#########		TO	09N	09E	21	3	3			
########|	E	07381	POD1	#########	#########		TO	09N	09E	21	3	3			
########|	E	07382	POD1	#########	#########		BE	09N	06E	34	4	3		08/12/1998	08/13/1998
########|	E	07383		#########	#########		TO	06N	06E	20	1	4	4	08/27/1998	08/27/1998
########|	E	07383	POD2	#########	#########		TO	06N	06E	20	1	4	3	03/05/2006	03/08/2006
########|	E	07384	POD1	#########	#########		TO	08N	08E	27	4	2	1	05/27/1999	05/28/1999
########|	E	07386	POD1	#########	#########		BE	09N	06E	28	4	3	4	08/19/1998	08/20/1998
########|	E	07387		#########	#########		TO	09N	09E	19	3	4	3	08/17/1998	08/17/1998
########|	E	07388	POD1	#########	#########		TO	09N	08E	28	3	4		08/25/1998	08/26/1998
########|	E	07389		#########	#########		TO	08N	08E	22	2	2	4	08/24/1998	08/24/1998
########|	E	07390	POD1	#########	#########		TO	08N	08E	26	3	4	3		
########|	E	07391	POD1	#########	#########		BE	08N	06E	03	2	1		09/01/1998	09/02/1998
########|	E	07392	POD1	#########	#########		TO	07N	08E	14	2	4			
########|	E	07393	POD1	#########	#########	TAJIQUE LA	TO	06N	06E	14				09/03/1998	09/08/1998
########|	E	07394	POD1	#########	#########		TO	06N	10E	08	1	1	1	09/20/1998	09/21/1998
########|	E	07395		#########	#########		TO	07N	08E	30	1	1			
########|	E	07396	POD1	#########	#########		TO	09N	08E	10	3	1	1	08/28/1998	08/29/1998
########|	E	07397		#########	#########		TO	08N	08E	25	3	2	4	11/14/1998	11/15/1998
########|	E	07397	POD2	#########	#########		TO	08N	08E	25				08/13/2007	08/16/2007
########|	E	07397	POD3	#########	#########		TO	08N	08E	25				10/27/2007	10/27/2007
########|	E	07398	POD1	#########	#########		TO	08N	08E	25	3	2	4	11/13/1998	11/14/1998
########|	E	07399	POD1	#########	#########		TO	09N	09E	21	2	4	2	09/18/1998	09/18/1998
########|	E	07400	POD1	#########	#########		TO	08N	09E	18	2	1	1	06/14/1998	06/15/1998
########|	E	07401		#########	#########	NON GRAN	TO	08N	09E	18	1	3	3	08/31/1998	08/31/1998
########|	E	07402	POD1	#########	#########		TO	08N	08E	13	2	3	3	04/12/1999	04/12/1999
########|	E	07403	POD1	#########	#########		TO	08N	09E	07	4	3	3	08/25/1998	08/25/1998
########|	E	07404	POD1	#########	#########		TO	08N	08E	13	2	4		09/07/1998	09/08/1998
########|	E	07406	POD1	#########	#########		TO	06N	08E	14	3	3	3	09/15/1998	09/15/1998
########|	E	07407	POD1	#########	#########		TO	05N	06E	06	4	3	3		
########|	E	07409	POD1	#########	#########		TO	09N	09E	04	3	4	2	09/17/1998	09/17/1998
########|	E	07410	POD1	#########	#########		TO	09N	09E	22	1	2	1	09/18/1998	09/18/1998
########|	E	07411	POD1	#########	#########		SF	10N	07E	01	4	4	4	09/18/1998	09/19/1998
########|	E	07412	POD1	#########	#########		SF	11N	07E	35	2	1			
########|	E	07413	POD1	#########	#########		TO	09N	09E	21	2	2		10/01/1998	10/02/1998
########|	E	07414	POD1	#########	#########		SF	10N	07E	01	4	2	4	09/20/1998	09/21/1998
########|	E	07415	POD1	#########	#########		SF	10N	07E	01	4	3	3	09/23/1998	09/25/1998
########|	E	07416	POD1	#########	#########		BE	08N	06E	03	1	3	2	09/22/1998	09/28/1998
########|	E	07417	POD1	#########	#########		SF	11N	07E	34	1	1		09/30/1998	10/01/1998
########|	E	07418	POD1	#########	#########		TO	09N	09E	22	2	1	4	11/03/1998	11/05/1998
########|	E	07419	POD1	#########	#########		TO	09N	09E	09	4	4			
########|	E	07420	POD1	#########	#########		SF	11N	10E	14	3	2		02/23/1999	02/27/1999
########|	E	07421	POD1	#########	#########		TO	09N	08E	19	4	2	2	10/01/1998	10/02/1998
########|	E	07422	POD1	#########	#########		BE	09N	06E	03	3	2	3	10/28/1998	10/29/1998
########|	E	07423		#########	#########		TO	07N	09E	29	1				
########|	E	07423	S	#########	#########		TO	07N	09E	29	3				
########|	E	07424		#########	#########		SF	11N	10E	09	1	3	1		
########|	E	07425	POD1	#########	#########		TO	09N	08E	20	1	4		10/13/1998	10/14/1998
########|	E	07426	POD1	#########	#########		TO	06N	06E	19	3	1	4	10/03/1998	10/22/1998
########|	E	07427	POD1	#########	#########		TO	06N	08E	32	1	4	4	10/05/1998	10/08/1998
########|	E	07428	POD1	#########	#########		TO	09N	09E	15	2	4	3	10/02/1998	10/04/1998
########|	E	07429	POD1	#########	#########		BE	09N	06E	25	4	1	4	10/08/1998	10/09/1998

Join_Count	distance
0	0.25000000000
0	0.50000000000
0	1.00000000000
13	2.00000000000
65	3.00000000000
18	4.00000000000

REFERENCE 33

NM3590115	LOS ALAMOS SKI CLUB	A	WELL #2
NM3590115	LOS ALAMOS SKI CLUB	A	WELL #3
NM3501009	MIMBRES ADMINISTRATIVE SITE-USFS	A	WELL #1
NM3592114	SOUTH FORK CAMPGROUND - LINCOLN - USFS	A	WELL #2
NM3524030	ESTANCIA WATER SYSTEM	A	WELL #8
NM3514710	LOS SISNEROS MDWCA	A	WELL #2
NM3571119	TWIN FORKS MDWCA	A	WELL #3 (FOREST VIEW)
NM3501907	MASSON FARMS OF NEW MEXICO	A	WELL #2
NM3501907	MASSON FARMS OF NEW MEXICO	A	WELL #3
NM3500225	CAMPO AZUL MOBILE HOME PARK	A	WELL #3
NM3592708	SKP RV PARK	A	WELL #2
NM3500604	CITO HUNTING LODGE OUTCAMP	A	WELL #1
NM3502023	DARLING TRIBES	A	WELL #1
NM3501619	MOUNTAIN MEADOW RV PARK	A	WELL #1
NM3500702	GLENWOOD ADMINISTRATIVE SITE-USFS	A	WELL #1
NM3590831	FOLSOM VILLAGE INN	A	WELL #2
NM3527305	NEW MEXICO AMERICAN WATER CO (CLOVIS)	A	WELL #58
NM3527305	NEW MEXICO AMERICAN WATER CO (CLOVIS)	A	WELL #60
NM3527305	NEW MEXICO AMERICAN WATER CO (CLOVIS)	A	WELL #61
NM3527305	NEW MEXICO AMERICAN WATER CO (CLOVIS)	A	WELL #62
NM3527305	NEW MEXICO AMERICAN WATER CO (CLOVIS)	A	WELL #100
NM3527305	NEW MEXICO AMERICAN WATER CO (CLOVIS)	A	WELL #101
NM3505126	SANTA FE WATER SYSTEM (CITY OF)	A	BUCKMAN WELL #11
NM3505126	SANTA FE WATER SYSTEM (CITY OF)	A	SANTA FE WATERSHED
NM3590608	INTREPID POTASH - EAST	A	WELL #6
NM3540707	FORT SELDEN WATER COMPANY	A	WELL #6
NM3500927	THE DIAMOND BAR	A	WELL #1
NM3581304	CLARKS FORK - PHILMONT OUT CAMP	A	WELL #2
NM3501025	HOLY GHOST CAMPGROUND #1	A	WELL #3
NM3501025	HOLY GHOST CAMPGROUND #1	A	WELL #2
NM3501207	MOONGATE WEST	A	WELL #14A
NM3591402	EAGLE GUEST RANCHSW	A	WELL #2
NM3595025	GRIEGOS MARKET	A	WELL #1
NM3511507	HACIENDA ACRES WATER SYSTEM	A	WELL #6 (VILLAGE DR.)
NM3501826	SOUTHWESTERN COLLEGE	A	WELL #1
NM3502401	GREEN RIDGE MDWCA, INC.	A	WELL #1
NM3593319	THREE RIVERS PETROGLYPH SITE	A	WELL #2

NM3594129	SANTA BARBARA CAMPGROUND USFS CARSON	A	WELL #1
NM3528522	PORTALES WATER SYSTEM (CITY OF)	A	BLACKWATER #19
NM3528522	PORTALES WATER SYSTEM (CITY OF)	A	BLACKWATER #20
NM3528522	PORTALES WATER SYSTEM (CITY OF)	A	BLACKWATER #21
NM3528522	PORTALES WATER SYSTEM (CITY OF)	A	BLACKWATER #22
NM3528522	PORTALES WATER SYSTEM (CITY OF)	A	BLACKWATER #23
NM3527305	NEW MEXICO AMERICAN WATER CO (CLOVIS)	A	WELL #63
NM3527305	NEW MEXICO AMERICAN WATER CO (CLOVIS)	A	WELL #64
NM3527305	NEW MEXICO AMERICAN WATER CO (CLOVIS)	A	WELL #65
NM3501432	TAQUERIA EL REY	A	WELL #1
NM3500628	UNM RESEARCH STATION AT SEVILETTA NWR	A	WELL #1
NM3546223	NORTH RANCHOS DE PLACITAS W&SD	A	WELL #4
NM3509824	AZTEC DOMESTIC WATER SYSTEM	A	RESERVOIR # 1
NM3509824	AZTEC DOMESTIC WATER SYSTEM	A	RESERVOIR #2
NM3580621	BPOE 1747 - RECREATION AREA	A	WELL #2
NM3594029	WILD RIVERS HEADQUARTERS (BLM)	A	WELL #1
NM3500925	EL CERRITO MDWCA	A	WELL #1
NM3501226	NEW MEXICO GAME AND FISH DEPARTMENT	A	WELL #1
NM3501025	HOLY GHOST CAMPGROUND #1	A	WELL #1
NM3501125	HOLY GHOST CAMPGROUND #2	A	WELL #1
NM3500205	TRAVELERS WORLD CAMPGROUND	A	WELL #1
NM3500422	WAGON WHEEL RV PARK	A	WELL #1
NM3501607	*LAS CRUCES TABERNACLE*	A	WELL #1
NM3500727	LONE TREE SPORTS ADVENTURE INC.	A	WELL #1
NM3502226	AQUA FRIA FIRE STATION & COMMUNITY CENTR	A	WELL #1
NM3571026	JUNIPER HILLS MHP	A	WELL #2
NM3535518	UPPER HOLMAN MDWCA	A	WELL #2
NM3502007	VISTA DEL REY ESTATES MDWCA	A	WELL #1
NM3527305	NEW MEXICO AMERICAN WATER CO (CLOVIS)	A	WELL #68
NM3527305	NEW MEXICO AMERICAN WATER CO (CLOVIS)	A	WELL #70
NM3527305	NEW MEXICO AMERICAN WATER CO (CLOVIS)	A	WELL #71
NM3508217	COAL BASIN WATER ASSOCIATION	A	STORAGE TANK#2
NM3563814	ENCHANTED FOREST WATER CORPORATION	A	WELL #7 (H-722-S-2)
NM3592725	CAMP BLUE HAVEN	A	WELL #2
NM3500129	BMG TRAILER PARK	A	WELL #2
NM3501821	ENSENADA MDWCA	A	WELL #2
NM3590115	LOS ALAMOS SKI CLUB	A	WELL #1

NM3592121	CORONADO HIGH SCHOOL	A	WELL #2
NM3583701	CEDAR CREST CHEVRON	A	WELL #2
NM3500302	DATIL ELEMENTARY SCHOOL	A	WELL #1
NM3502001	ABUELITA'S #2 LLP	A	WELL #1
NM3530414	ALTO ALPS HOMEOWNERS ASSOCIATION	A	WELL #4 (H-787)
NM3503621	VALLEY ESTATES WATER AND SEWER ASSOCIATI	A	WELL #3
NM3504026	CANADA DE LOS ALAMOS MDWCA	A	WELL #3
NM3595017	TRI-STATE GENERATING STATION	A	WELL #1
NM3595017	TRI-STATE GENERATING STATION	A	WELL #2
NM3595017	TRI-STATE GENERATING STATION	A	WELL #4
NM3595017	TRI-STATE GENERATING STATION	A	WELL #5
NM3501033	GRANTS CIBOLA SANDS KOA	A	WELL #2
NM3501109	GRANT COUNTY AERIAL FIRE BASE (USFS)	A	WELL #1
NM3501109	GRANT COUNTY AERIAL FIRE BASE (USFS)	A	WELL #2
NM3500802	BEAVER HEAD WORK CENTER (USFS)	A	WELL #1
NM3582804	RAYADO - PHILMONT OUT CAMP	A	WELL #2
NM3501419	BREWER	A	WELL #1
NM3501807	ALDERSHOT OF NEW MEXICO INC.	A	WELL #2
NM3501807	ALDERSHOT OF NEW MEXICO INC.	A	WELL #3
NM3501114	HALLS RV PARK	A	WELL #1 (SOUTH)
NM3501114	HALLS RV PARK	A	WELL #2 (NORTH)
NM3501214	R & R RV PARK	A	WELL #1
NM3590521	OJO CALIENTE MINERAL SPRINGS	A	WELL #2
NM3526404	MAXWELL WATER SYSTEM	A	WELL # 1A
NM3594226	BLACK CANYON CAMPGROUND USFS SNF	A	WELL #2
NM3509623	RIO RANCHO SEWER AND WASTEWATER SERVICES	A	WELL #10A
NM3526704	CITY OF RATON/RATON WATER WORKS	A	LAKE MALOYA RESERVOIR
NM3580329	HARBORLITE CORPORATION	A	WELL #1
NM3590429	ANANSI DAY & CHARTER SCHOOLS	A	WELL #1
NM3528422	FLOYD WS (VILLAGE OF)	A	WELL #2
NM3510119	PONDEROSA PINES PROPERTY OWNERS ASSOC	A	WELL #2A
NM3501001	SUNSET HILLS ESTATES HOA	A	WELL #3
NM3512007	ORGAN WATER AND SEWER	A	WELL #7
NM3521308	OTIS MDWCA	A	WELL #5 (COLWELL WELL)
NM3521108	LOVING WATER SYSTEM	A	WELL #6
NM3521108	LOVING WATER SYSTEM	A	WELL #7
NM3581504	CRATER LAKE - PHILMONT OUT CAMP	A	WELL #1

NM3581704	DAN BEARD - PHILMONT OUT CAMP	A	WELL #2
NM3500819	DOG CANYON TRACT	A	WELL #1
NM3500902	SPRING CANYON RANCH	A	WELL #2
NM3510508	NORTH PARK MHP WATER SYSTEM	A	WELL #2
NM3501329	UPPER OJITO MDWCA	A	WELL #1
NM3501229	MONTE BELLO RV PARK	A	WELL #1
NM3527305	NEW MEXICO AMERICAN WATER CO (CLOVIS)	A	WELL #102
NM3592829	AMALIA - COSTILLA SENIOR CITIZENS CENTER	A	WELL #2
NM3593629	CHEVRON MINING INC. - QUESTA MINE	A	COLUMBINE CANYON WELL #1
NM3500602	CAT WALK PICNIC GROUND	A	WELL #1
NM3500909	FT. BAYARD ADMINISTRATIVE SITE	A	WELL #1
NM3582826	NEW MEXICO ACADEMY	A	WELL # 1
NM3507529	TAOS MUNICIPAL WATER SYSTEM	A	WELL #8
NM3501429	RIO GRANDE GORGE REST AREA	A	WELL #1
NM3500225	CAMPO AZUL MOBILE HOME PARK	A	WELL #4
NM3501926	SANTA FE GIRLS SCHOOL	A	WELL #1
NM3502901	SANDIA MOTORSPORT PARK	A	WELL #1
NM3581126	POJOAQUE VALLEY SCHOOLS/JACONA SITE	A	WELL #3
NM3510224	FARMINGTON WATER SYSTEM	A	FARMINGTON LAKE
NM3510224	FARMINGTON WATER SYSTEM	A	SAN JUAN PUMP STATION
NM3514019	TULAROSA WATER SYSTEM	A	RAW WATER RESERVOIR
NM3554307	DONA ANA MDWCA	A	WELL #8
NM3500902	SPRING CANYON RANCH	A	WELL #1
NM3594521	MCCURDY SCHOOL	A	WELL #1
NM3594521	MCCURDY SCHOOL	A	WELL #2
NM3594521	MCCURDY SCHOOL	A	WELL #3
NM3505929	COSTILLA MDWCA	A	WELL #3
NM3530504	PHILMONT BOY SCOUT RANCH - HEADQUARTERS	A	WELL #1
NM3530504	PHILMONT BOY SCOUT RANCH - HEADQUARTERS	A	WELL #2
NM3533814	SUN VALLEY SANITATION DISTRICT	A	WELL #2A (H-785-S)
NM3503821	CHAMA WEST WATER USERS ASSOCIATION	A	WELL #2
NM3501030	ABO RUINS SALINAS PUEBLO MISSIONS	A	WELL 1
NM3501523	ANASAZI TRAILS WATER CO-OP	A	WELL #2
NM3580914	TALL PINES WATER ASSOCIATION	A	WELL #3 (H-01249)
NM3595021	RIO ARRIBA COUNTY SENIOR CITIZEN CENTER	A	OLD WELL
NM3595021	RIO ARRIBA COUNTY SENIOR CITIZEN CENTER	A	SPRING #1
NM3500525	GABALDON MDWCA	A	WELL #2

NM3500827	EAST VIEW RV PARK	A	WELL #2
NM3501117	JEM TRADING	A	WELL #1
NM3500528	EL CAMINO REAL INTN'L HERITAGE CENTER	A	WELL #1
NM3592726	EL PARASOL	A	WELL #2
NM3501121	PLAZA BLANCA WATER SYSTEM	A	WELL #3
NM3502114	HONDO VALLEY ZIA CENTER	A	WELL #1
NM3501325	TENORIO TRAVELCENTER	A	WELL #1
NM3590026	TONY E. QUINTANA ELEMENTARY SCHOOL	A	WELL #2
NM3591009	BOWLINS CONTINENTAL DIVIDE TRADING POST	A	WELL # 1
NM3590316	BOWLINS AKELA TRADING POST	A	WELL # 1
NM3543826	CHIMAYO MDWCA	A	WELL #6
NM3587701	MONTESSA PARK	A	TANTO WELL
NM3513719	LA LUZ MDWCA	A	WELL #5
NM3505126	SANTA FE WATER SYSTEM (CITY OF)	A	BUCKMAN #9
NM3505126	SANTA FE WATER SYSTEM (CITY OF)	A	BUCKMAN WELL #10
NM3505126	SANTA FE WATER SYSTEM (CITY OF)	A	BUCKMAN WELL #12
NM3505126	SANTA FE WATER SYSTEM (CITY OF)	A	BUCKMAN WELL #13
NM3500402	COYOTE CREEK MUTUAL DOMESTIC WUA	A	WELL #2
NM3500402	COYOTE CREEK MUTUAL DOMESTIC WUA	A	SNELL WELL #3
NM3500402	COYOTE CREEK MUTUAL DOMESTIC WUA	A	HOMESTEAD WELL #4
NM3501923	LAS PLACITAS PRESBYTERIAN CHURCH	A	WELL #1
NM3501014	EAGLE CREEK SHELL CONVENIENCE STORE	A	WELL #1
NM3593707	BLUE MOON BAR	A	WELL # 1
NM3500103	MESA REST AREA	A	WELL #1
NM3571119	TWIN FORKS MDWCA	A	WELL #2 (PN-859)
NM3555407	WINTERHAVEN MDWC AND SWA	A	WELL #2
NM3523102	ARAGON MDWCA	A	WELL #2
NM3513719	LA LUZ MDWCA	A	WELL #4
NM3500502	QUEMADO LAKE RECREATION AREA	A	WELL #1
NM3505126	SANTA FE WATER SYSTEM (CITY OF)	A	MCCLURE RESERVOIR
NM3505126	SANTA FE WATER SYSTEM (CITY OF)	A	NICHOLS RESERVOIR
NM3597429	LAMA FOUNDATION	A	SPRING #1
NM3501507	LA VINA WINERY	A	WELL #1
NM3513014	NOGAL MDWCA	A	WELL #1
NM3501523	ANASAZI TRAILS WATER CO-OP	A	WELL #1
NM3536724	NAVAJO DAM DOMESTIC WATER CONSUMERS INC	A	INFILTRATION GALLERY #1
NM3520024	NORTH STAR WATER USERS ASSOCIATION	A	RESERVOIR #3

NM3590628	STALLION RANGE CENTER	A	WELL #3 (SRC 3)
NM3595307	DESERT PRIDE ACADEMY	A	WELL #2
NM3590708	INTREPID POTASH - WEST	A	WELL #9 (NATIONAL #6)
NM3500323	OVERLOOK WATER CO-OP INC	A	WELL #3
NM3581726	SANTA FE KOA CAMPGROUND	A	WELL # 1
NM3538309	TYRONE MDWCA	A	WELL #2
NM3558514	ALTO LAKES WATER CORP	A	WELL #S6 (H-719-S-6)
NM3527305	NEW MEXICO AMERICAN WATER CO (CLOVIS)	A	WELL #56
NM3527305	NEW MEXICO AMERICAN WATER CO (CLOVIS)	A	WELL #57
NM3527305	NEW MEXICO AMERICAN WATER CO (CLOVIS)	A	WELL #59
NM3521014	CDS RAINMAKERS UTIL LLC RANCHO RUIDOSO	A	WELL #S5 (H-1122-S-5)
NM3510124	BLOOMFIELD WATER SUPPLY SYSTEM	A	BLOOMFIELD IRRIGATION DITCH
NM3533223	PONDEROSA MDWCA	A	INFILTRATION GALLERY #2
NM3500413	KOUNTRY KORRAL	A	WELL #1
NM3581804	DEAN COW - PHILMONT OUT CAMP	A	WELL #2
NM3500704	RICH CABINS OUTCAMP	A	WELL #1
NM3500904	VAL VERDE 5 PROPERTY OWNERS ASSOCIATION	A	WELL #1 (1020)
NM3500904	VAL VERDE 5 PROPERTY OWNERS ASSOCIATION	A	WELL #2 (58)
NM3500904	VAL VERDE 5 PROPERTY OWNERS ASSOCIATION	A	WELL #3 (3550)
NM3590404	VERMEJO PARK LLC COSTILLA	A	WELL #1
NM3580404	CASA DE GAVILAN	A	WELL #2
NM3501217	FOUTZ YAH TA HEY LLC	A	WELL #1
NM3510218	RAINSVILLE WATER & SANITATION DISTRICT	A	WELL #2
NM3502026	SIERRA VISTA RETIREMENT COMMUNITY	A	WELL #1
NM3510229	PLAZA DE RETIRO	A	WELL #4
NM3505226	SUNLIT HILLS WATER SYSTEM	A	WELL #10 (RG-18340-S-10)
NM3520508	RIVERSIDE MDWA	A	WELL #2
NM3583204	URACCA - PHILMONT OUT CAMP	A	WELL #1
NM3524530	TAJIQUE MDWCA	A	WELL #4
NM3524130	MANZANO MDWCA	A	WELL #2
NM3505226	SUNLIT HILLS WATER SYSTEM	A	WELL #11 (RG-18340-S-11)
NM3581926	MINE SHAFT TAVERN	A	WELL #2
NM3584129	RIO BRAVO CAMPGROUND (BLM)	A	WELL #2
NM3513419	BOLES ACRES WATER SYSTEM	A	WELL #5
NM3502501	LOS PADILLAS AQUATIC CENTER	A	WELL #1
NM3500827	EAST VIEW RV PARK	A	WELL #1
NM3501017	RAMAH LAKE REALTY	A	WELL #1

NM3511201	SIERRA VISTA SOUTH WATER COOP	A	WELL #3
NM3500102	MOJAVE ACADEMY	A	WELL #2
NM3500102	MOJAVE ACADEMY	A	WELL #3
NM3501426	QUIGGY'S PUTT AND PLAY	A	WELL #1
NM3501714	LA VIDA BUENO	A	WELL #1
NM3502014	DEER CROSSING RV PARK	A	WELL #1
NM3501914	WOODWINDS RV RESORT	A	WELL #1
NM3590921	BRAZOS MDWCA	A	GALLERY #1
NM3593121	CHIMAYO ELEMENTARY SCHOOL	A	WELL #2
NM3522109	BAYARD MUNICIPAL WATER SYSTEM	A	WELL #12
NM3513214	RUIDOSO DOWNS WATER SYSTEM	A	DENTON WELL 2S (H-974-2-S)
NM3581623	HOMESTEAD VILLAGE	A	WELL #2
NM3593823	HORSESHOE SPRING SUMMER HOMES WATER ASSO	A	HORSESHOE SPRING
NM3524626	ENTRANOSA WATER AND WASTEWATER COOP	A	HORTON WELL S-9
NM3524626	ENTRANOSA WATER AND WASTEWATER COOP	A	HORTON WELL S-11
NM3524626	ENTRANOSA WATER AND WASTEWATER COOP	A	HORTON WELL S-20
NM3524626	ENTRANOSA WATER AND WASTEWATER COOP	A	HORTON WELL S-25
NM3524626	ENTRANOSA WATER AND WASTEWATER COOP	A	HORTON WELL S-29
NM3501921	ESPANOLA WATER SYSTEM	A	CARTER WELL #8
NM3518025	LAS VEGAS (CITY OF)	A	INFILTRATION GALLERY #1
NM3528616	DEMING MUNICIPAL WATER SYSTEM	A	WELL #17
NM3594229	TALL PINES RESORT	A	WELL #3
NM3501529	WEST RIM MDWUA	A	WELL #1
NM3500123	LA MESA WATER COOP	A	WELL #4
NM3501814	COOK CANYON RANCH	A	WELL #1
NM3500726	WINDMILL WATER	A	WELL #2
NM3502601	DEL VALLE RESIDENTIAL CENTER WATER SYSTE	A	WELL #1
NM3595014	WESTLAKE CAMPGROUND (BONITO LAKE)	A	WELL #2 (NEW WELL)
NM3527305	NEW MEXICO AMERICAN WATER CO (CLOVIS)	A	WELL #66
NM3527305	NEW MEXICO AMERICAN WATER CO (CLOVIS)	A	WELL #67
NM3524030	ESTANCIA WATER SYSTEM	A	WELL #9
NM3505226	SUNLIT HILLS WATER SYSTEM	A	WELL #12 (RG-18340-S-12)
NM3566026	CHUPADERO MDWCA	A	WELL #4
NM3500804	MORENO VALLEY CHARTER SCHOOL	A	WELL # 1
NM3531904	ANGEL FIRE SERVICES - VILLAGE OF ANGEL F	A	WELL #11 (PERALTA 2 WELL)
NM3531904	ANGEL FIRE SERVICES - VILLAGE OF ANGEL F	A	WELL #12 (AGUA FRIA 2)
NM3521014	CDS RAINMAKERS UTIL LLC RANCHO RUIDOSO	A	WELL #7 (H-3408)

NM3580314	MOUNTAIN VIEW CHRISTIAN YOUTH CAMP	A	WELL # 1
NM3501326	MUNICIPAL RECREATION COMPLEX	A	SPORTS COMPLEX WELL
NM3501326	MUNICIPAL RECREATION COMPLEX	A	MARTY SANCHEZ LINKS DE SANTA FE WELL
NM3500817	EL SABINO STORE	A	WELL #1
NM3595017	TRI-STATE GENERATING STATION	A	WELL #7
NM3595017	TRI-STATE GENERATING STATION	A	WELL #8
NM3595017	TRI-STATE GENERATING STATION	A	WELL #9
NM3595017	TRI-STATE GENERATING STATION	A	WELL #10
NM3501332	SPA AND CUISINE	A	WELL #1
NM3521001	QUAIL HOLLOW MDWUA	A	WELL #3
NM3518025	LAS VEGAS (CITY OF)	A	SETTLING BASIN - GALLINAS RIVER DIV. DAM
NM3518025	LAS VEGAS (CITY OF)	A	PETERSON LAKE DAM INTAKE
NM3518025	LAS VEGAS (CITY OF)	A	BRADNER LAKE DAM INTAKE
NM3518025	LAS VEGAS (CITY OF)	A	STORRIE LAKE DAM INTAKE
NM3590708	INTREPID POTASH - WEST	A	WELL #10 (MCC #5)
NM3510507	WEST MESA WATER COMPANY INC	A	WELL #3
NM3523728	SOCORRO WATER SYSTEM	A	EVERGREEN WELL
NM3500532	SENIOR LIVING SYSTEMS INC.	A	WELL #2
NM3502801	THE VILLAGE AT BELLA VISTA	A	WELL #1
NM3518525	RIBERA MDWCA	A	WELL #3
NM3501321	COYOTE MDWCA	A	WELL #3
NM3500914	THE RIVERBEND	A	WELL #1 (PARK WELL)
NM3500203	MIDWAY RV PARK	A	WELL #1
NM3501514	ALTO HOMBRE GORDITO HIDEOUT	A	WELL #1
NM3501129	LA LAMA MDWCA	A	WELL #1
NM3501526	CHILDREN'S GARDEN MONTESSORI SCHOOL	A	WELL #1
NM3500321	BARRANCO MDWCA	A	WELL #1
NM3503021	RIO ARRIBA COUNTY ONATE VISITOR'S CENTER	A	WELL #1
NM3501029	ARROYOS DEL NORTE ELEMENTARY SCHOOL	A	WELL #1
NM3501225	LOWER COLONIAS MDWCA	A	WELL #1
NM3592725	CAMP BLUE HAVEN	A	WELL #3
NM3501626	THE VILLAGE AT EL DORADO	A	WELL #1
NM3501726	ZIA UNITED METHODIST CHURCH	A	WELL #1
NM3599326	NEW MEXICO GIRLS RANCH	A	WELL #1
NM3575029	UPPER DES MONTES MDWCA	A	WELL #3
NM3518925	SAN MIGUEL DEL VADO MDWCA	A	WELL #3
NM3500930	CARLOS LUCERO SUBDIVISION	A	WELL #1

NM3520308	ARTESIA MUNICIPAL WATER SYSTEM	A	WELL #10
NM3581923	COTTONWOOD MONTESSORI	A	WELL #1
NM3525332	LOS LUNAS WATER SYSTEM	A	WELL #6
NM3501319	LOW MESA WUA	A	WELL #1
NM3588301	TURQUOISE TRAIL WATER SYSTEM	A	WELL #1
NM3591419	PINE SPRINGS SUMMER CAMP	A	SPRING #1
NM3590708	INTREPID POTASH - WEST	A	WELL #1(MCC #1)
NM3590708	INTREPID POTASH - WEST	A	WELL #2 (MCC #2)
NM3590708	INTREPID POTASH - WEST	A	WELL #3 (MCC #3)
NM3590708	INTREPID POTASH - WEST	A	WELL #4 (MCC #6)
NM3590708	INTREPID POTASH - WEST	A	WELL #5 (NATIONAL #1)
NM3590708	INTREPID POTASH - WEST	A	WELL #6 (NATIONAL #4)
NM3590708	INTREPID POTASH - WEST	A	WELL #7 (NATIONAL #7)
NM3590708	INTREPID POTASH - WEST	A	WELL #8 (NATIONAL #2)
NM3500419	SPRING MOUNTAIN RESTAURANT	A	WELL #1
NM3584004	VAL VERDE 2 WATER ASSOCIATION	A	WELL #2
NM3590704	THAXTON REST AREA	A	WELL #2
NM3580504	WILLIES SMOKEHOUSE	A	WELL #1
NM3582104	HEAD OF DEAN - PHILMONT OUT CAMP	A	WELL #1
NM3581629	CHAMISA MESA HIGH SCHOOL	A	WELL #1
NM3590929	QUAIL RIDGE INN	A	WELL #1
NM3590929	QUAIL RIDGE INN	A	WELL #2
NM3590929	QUAIL RIDGE INN	A	WELL #3
NM3521613	HOBBS MUNICIPAL WATER SUPPLY	A	WELL #29
NM3530608	ARTESIA RURAL WATER COOPERATIVE	A	WELL #5 (ATOKA)
NM3595733	ACOMITA REST AREA	A	WELL #3
NM3520024	NORTH STAR WATER USERS ASSOCIATION	A	WELL #1
NM3500601	TIJERAS (VILLAGE OF)	A	WELL #3
NM3586801	SANDIA PARK CENTER	A	WELL #2
NM3580202	QUEMADO LAKE WATER ASSOCIATION	A	WELL #2
NM3501004	BMWS LTD INC	A	WELL #1
NM3533914	BONITA PARK NAZARENE CONFERENCE CENTER	A	WELL #7 (NEW CANYON WELL)
NM3501024	PINE RIVER SUBDIVISION WATER USERS ASSN	A	WELL #1
NM3501707	FLYING P. CATTLE CO.	A	WELL #1
NM3580021	NAVAJO CITY ROADHOUSE CAFE	A	WELL #2
NM3500830	PUMPKIN PATCH	A	WELL #1
NM3513319	ALAMOGORDO DOMESTIC WATER SYSTEM	A	BONITO LAKE INTAKE

NM3595123	RANCHO DEL CHAPARRAL GIRL SCOUT CAMP	A	WELL #4
NM3595123	RANCHO DEL CHAPARRAL GIRL SCOUT CAMP	A	WELL #5
NM3580714	VARNADORES LITTLE CREEK RV PARK	A	WELL #1
NM3580414	FORT LONE TREE	A	WELL #1
NM3590426	EDGEWOOD ELEMENTARY SCHOOL	A	WELL # 3
NM3524626	ENTRANOSA WATER AND WASTEWATER COOP	A	PINE CANYON WELL #2
NM3594001	GCC RIO GRANDE	A	WELL #3
NM3509223	LA JARA WATER USERS ASSOCIATION	A	INTAKE #1
NM3501007	DONA ANA RANGE CAMP-FEDERAL FACILITY	A	WELL #2
NM3501007	DONA ANA RANGE CAMP-FEDERAL FACILITY	A	WELL #3
NM3501801	THE PLAZA AT SANDIA PARK, LLC	A	WELL #1
NM3501901	PAAKWEREE VILLAGE WATER CO-OP ASSOC, INC	A	WELL # 1
NM3590204	EAGLE NEST REINTEGRATION CENTER	A	WELL #1
NM3592117	BROKEN ARROW BIBLE RANCH	A	WELL #4
NM3580213	VFW POST 9477	A	WELL #1
NM3581701	HIDDEN VALLEY RESORT ON ROUTE 66	A	WELL # 2
NM3592008	BLACK RIVER CENTER FOR LEARNING INC	A	WELL #2
NM3580131	SEDAN COUNTRY STORE	A	WELL #1
NM3574929	SAN CRISTOBAL MDWCA	A	INFILTRATION GALLERY #1
NM3590118	FORT UNION REST AREA - SOUTH BOUND	A	WELL #2
NM3501107	DONA ANA COUNTY UTILITIES-BORDER REGION	A	WELL #1
NM3595333	CUBERO ELEMENTARY SCHOOL	A	WELL #2
NM3595426	BICENTENIAL REST AREA	A	WELL #2
NM3500305	SOUTHWEST CHEESE	A	WELL #1
NM3500305	SOUTHWEST CHEESE	A	WELL #3
NM3500305	SOUTHWEST CHEESE	A	WELL #4
NM3500305	SOUTHWEST CHEESE	A	WELL #7
NM3500305	SOUTHWEST CHEESE	A	WELL #8
NM3500305	SOUTHWEST CHEESE	A	WELL #9
NM3500416	BEN ARCHER HEALTH CENTER OF DEMING	A	WELL #1
NM3528616	DEMING MUNICIPAL WATER SYSTEM	A	WELL #15
NM3568007	WHITE SANDS MISSILE RANGE (MAIN POST)-FF	A	WELL #13A
NM3513319	ALAMOGORDO DOMESTIC WATER SYSTEM	A	PRATHER WELL #1 (NORTH)
NM3513319	ALAMOGORDO DOMESTIC WATER SYSTEM	A	PRATHER WELL #2 (SOUTH)
NM3521014	CDS RAINMAKERS UTIL LLC RANCHO RUIDOSO	A	WELL #S6 (H-1122-S-6)
NM3593729	SAGEBRUSH INN	A	WELL #2
NM3591029	SAN GERONIMO LODGE	A	WELL #1

NM3513519	CLOUDCROFT WATER SYSTEM	A	SPRING #9
NM3513519	CLOUDCROFT WATER SYSTEM	A	SPRING #10
NM3513519	CLOUDCROFT WATER SYSTEM	A	SPRING #11
NM3580514	HIGH SIERRA ESTATES WATER ASSN	A	WELL #3
NM3590207	LAS CRUCES KOA	A	WELL #2
NM3500517	Z LAZY B GUEST RANCH	A	WELL #1
NM3591308	MOSAIC POTASH CARLSBAD INC	A	WELL #1
NM3591308	MOSAIC POTASH CARLSBAD INC	A	WELL #2
NM3591308	MOSAIC POTASH CARLSBAD INC	A	WELL #3
NM3591308	MOSAIC POTASH CARLSBAD INC	A	WELL #4
NM3591308	MOSAIC POTASH CARLSBAD INC	A	WELL #5
NM3591308	MOSAIC POTASH CARLSBAD INC	A	WELL #6
NM3591308	MOSAIC POTASH CARLSBAD INC	A	WELL #7
NM3591308	MOSAIC POTASH CARLSBAD INC	A	WELL #8
NM3591308	MOSAIC POTASH CARLSBAD INC	A	WELL #9
NM3510707	CBG WATER COMPANY	A	WELL #2
NM3590030	FLYING C RANCH	A	WELL #2
NM3590530	RATTLESNAKE DRAW REST AREA	A	WELL #3
NM3519803	GREENFIELD MDWCA	A	WELL #2
NM3500228	LA PROMESA ELEMENTARY SCHOOL	A	WELL #2
NM3582123	FRONTIER MART INC	A	WELL # 1
NM3599529	MABLE DODGE LUJAN	A	WELL #2
NM3599529	MABLE DODGE LUJAN	A	WELL #3
NM3599429	TAOS SPA AND COURT CLUB	A	WELL #3
NM3529207	LAKE SECTION WATER COMPANY	A	GRUVER WELL
NM3527305	NEW MEXICO AMERICAN WATER CO (CLOVIS)	A	WELL #54
NM3527305	NEW MEXICO AMERICAN WATER CO (CLOVIS)	A	WELL #55
NM3501026	LA FAMILIA MEDICAL CENTER	A	WELL #1
NM3598526	SUNRISE SPRINGS INN AND SPA	A	WELL #1
NM3582404	MIRANDA - PHILMONT OUT CAMP	A	WELL #1
NM3582204	INDIAN WRITINGS - PHILMONT OUT CAMP	A	WELL #1
NM3501119	THE NUT HOUSE WATER SYSTEM	A	WELL #1
NM3580914	TALL PINES WATER ASSOCIATION	A	WELL #2 (H-01510)
NM3590114	ELK RUN CABINS & RV PARK	A	WELL #2
NM3590024	NAVAJO LAKE STATE PARK - COTTONWOOD CAMP	A	WELL #1
NM3587401	MESA DE SHARFI RESTAURANTE	A	WELL # 1
NM3593626	SANTA FE OPERA GROUND	A	WELL #5 (44 ACRES WELL)

NM3501207	MOONGATE WEST	A	WELL #12
NM3501207	MOONGATE WEST	A	WELL #13
NM3582526	MARTINEZ RV PARK	A	WELL #1
NM3582526	MARTINEZ RV PARK	A	WELL #2
NM3513519	CLOUDCROFT WATER SYSTEM	A	SPRING #12
NM3513519	CLOUDCROFT WATER SYSTEM	A	WELL #4
NM3513519	CLOUDCROFT WATER SYSTEM	A	WELL #5
NM3513519	CLOUDCROFT WATER SYSTEM	A	WELL #6
NM3513519	CLOUDCROFT WATER SYSTEM	A	WELL #8
NM3513519	CLOUDCROFT WATER SYSTEM	A	WELL #9
NM3556821	OJO SARCO MDWCA	A	WELL #3
NM3528616	DEMING MUNICIPAL WATER SYSTEM	A	WELL #14
NM3535223	CANON MDWCA	A	INFILTRATION GALLERY #1
NM3513319	ALAMOGORDO DOMESTIC WATER SYSTEM	A	INFILTRATION GALLERY #1
NM3513319	ALAMOGORDO DOMESTIC WATER SYSTEM	A	INFILTRATION GALLERY #2
NM3501021	CHAMA WATER SYSTEM	A	INFILTRATION GALLERY #1
NM3501521	CHRIST IN THE DESERT MONASTERY	A	INFILTRATION GALLERY #1
NM3591404	CIMARRONCITA, LLC	A	INFILTRATION GALLERY #1
NM3504126	EL VADITO DE LOS CERRILLOS WATER ASSOC	A	INFILTRATION GALLERY #1
NM3502721	LUMBERTON MDWCA	A	INFILTRATION GALLERY #2
NM3590024	NAVAJO LAKE STATE PARK - COTTONWOOD CAMP	A	INFILTRATION GALLERY # 1
NM3502221	RUTHERON MUTUAL WATER ASSOCIATION	A	INFILTRATION GALLERY #1
NM3503521	VALLECITOS MDWCA	A	INFILTRATION GALLERY #1
NM3590603	LA AMISTAD CAFE	A	WELL #1
NM3501219	PLATEAU ESPRESSO	A	WELL #1
NM3556109	RIO DE ARENAS, LLC	A	WELL #3
NM3500318	LEDOUX MDWCA	A	WELL #2
NM3500803	LEPRINO FOODS	A	WELL #2 (SOUTH)
NM3500803	LEPRINO FOODS	A	WELL #1 (NORTH)
NM3500107	LA MESA MDWCA	A	WELL #2
NM3500407	TERESA MORENO WATER SYSTEM	A	WELL #2
NM3591819	ASPENDALE CAMP	A	WELL #3
NM3580205	TEXICO WELCOME CENTER	A	WELL #2
NM3513519	CLOUDCROFT WATER SYSTEM	A	SPRING #5
NM3513519	CLOUDCROFT WATER SYSTEM	A	SPRING #6
NM3513519	CLOUDCROFT WATER SYSTEM	A	SPRING #7
NM3513519	CLOUDCROFT WATER SYSTEM	A	SPRING #8

NM3599429	TAOS SPA AND COURT CLUB	A	WELL #1
NM3599429	TAOS SPA AND COURT CLUB	A	WELL #2
NM3521613	HOBBS MUNICIPAL WATER SUPPLY	A	HIAP WELL #8
NM3536907	ALTO DE LAS FLORES MDWCA	A	WELL #3
NM3509323	LAS ACEQUIAS DE PLACITAS	A	SPRING #2 (TANQUECITO)
NM3500202	QUEMADO MUNICIPAL WATER & SWA	A	WELL #1
NM3500202	QUEMADO MUNICIPAL WATER & SWA	A	WELL #2
NM3571119	TWIN FORKS MDWCA	A	WELL #1
NM3595017	TRI-STATE GENERATING STATION	A	RESERVOIR #1
NM3581801	VILLA SANTA MARIA	A	WELL #1
NM3500527	SOUTH MONTICELLO RECREATION AREA-STATE P	A	WELL #1
NM3502021	GALLINA WATER SYSTEM	A	WELL #2
NM3528522	PORTALES WATER SYSTEM (CITY OF)	A	BLACKWATER #2A
NM3528522	PORTALES WATER SYSTEM (CITY OF)	A	BLACKWATER #17
NM3528522	PORTALES WATER SYSTEM (CITY OF)	A	BLACKWATER #18
NM3531207	SAN ANDRES ESTATES WATER SYSTEM	A	WELL #3
NM3527305	NEW MEXICO AMERICAN WATER CO (CLOVIS)	A	WELL #49
NM3527305	NEW MEXICO AMERICAN WATER CO (CLOVIS)	A	WELL #50
NM3528020	TUCUMCARI WATER SYSTEM	A	WELL #10A (METRO)
NM3527305	NEW MEXICO AMERICAN WATER CO (CLOVIS)	A	WELL #52
NM3527305	NEW MEXICO AMERICAN WATER CO (CLOVIS)	A	WELL #51
NM3528020	TUCUMCARI WATER SYSTEM	A	WELL #17A (TOWN)
NM3588501	ST. CHADS EPISCOPAL CHURCH	A	WELL #1
NM3500732	MAEZ WATER WELL	A	WELL 1
NM3500417	SAGEBRUSH BAR & LIQUOR	A	WELL #1
NM3500617	SPEEDYS STORE #427	A	WELL #1
NM3500432	LOMA ESCONDIDA WATER ASSOCIATION	A	WELL # 1
NM3582901	TURQUOISE TRAIL CAMPGROUND	A	WELL #3
NM3588301	TURQUOISE TRAIL WATER SYSTEM	A	WELL #2
NM3501232	HIGHLAND MEADOWS ESTATES MDWCA	A	WELL #3 (MILLS)
NM3501232	HIGHLAND MEADOWS ESTATES MDWCA	A	WELL #4 (JERSEY)
NM3501232	HIGHLAND MEADOWS ESTATES MDWCA	A	WELL #5 (BRANDON)
NM3523202	PIE TOWN MDWCA	A	WELL #3
NM3501126	LA MARIPOSA MONTESSORI SCHOOL	A	WELL #1
NM3595526	SANTA FE LODGE	A	WELL # 1
NM3580231	THE MANDALA CENTER	A	WELL #1
NM3501207	MOONGATE WEST	A	WELL #10

NM3592530	JELLY BEAN JUNCTION	A	WELL # 1
NM3592609	MIMBRES VALLEY SENIOR CITIZENS CENTER	A	WELL #1
NM3592629	TEQUILAS	A	WELL #1
NM3592708	SKP RV PARK	A	WELL #1
NM3592717	T & R MARKET WATER SUPPLY	A	WELL # 1
NM3592721	VELARDE ELEMENTARY SCHOOL	A	WELL #1
NM3592726	EL PARASOL	A	WELL #1
NM3592729	SIPAPU LODGE AND CAFE	A	WELL #1 (SPRING #1)
NM3592807	COACHLIGHT INN	A	WELL #1
NM3592825	VALLEY JUNIOR HIGH SCHOOL	A	WELL #1
NM3592831	SIERRA GRANDE HIGHWAY REST AREA	A	WELL #1
NM3592913	XCEL ENERGY (SPS) MADDOX STATION #9	A	WELL #1
NM3592913	XCEL ENERGY (SPS) MADDOX STATION #9	A	WELL #2
NM3592913	XCEL ENERGY (SPS) MADDOX STATION #9	A	WELL #3
NM3592913	XCEL ENERGY (SPS) MADDOX STATION #9	A	WELL #4
NM3592913	XCEL ENERGY (SPS) MADDOX STATION #9	A	WELL #5
NM3592913	XCEL ENERGY (SPS) MADDOX STATION #9	A	WELL #6
NM3592913	XCEL ENERGY (SPS) MADDOX STATION #9	A	WELL #7
NM3592913	XCEL ENERGY (SPS) MADDOX STATION #9	A	WELL #8
NM3592925	PECOS DAIRY QUEEN	A	WELL #1
NM3593003	OUTSIDE INN RV PARK	A	WELL #1
NM3593023	SAN ANTONIO CAMPGROUND USFS SANTA FE	A	SAN ANTONIO WELL
NM3598613	CONOCOPHILLIPS - MALJAMAR	A	MCA 248
NM3598613	CONOCOPHILLIPS - MALJAMAR	A	MCA 250
NM3598613	CONOCOPHILLIPS - MALJAMAR	A	MCA 239
NM3598614	SIERRA BLANCA REGIONAL AIRPORT	A	WELL #1
NM3598726	NAMBE HEADSTART	A	WELL #1
NM3598826	LITTLE EARTH SCHOOL	A	WELL #1
NM3599001	VALLEY LIVESTOCK AUCTION	A	WELL #2
NM3599013	ALLSUPS #145	A	WELL #1
NM3599026	SILVER SADDLE MOTEL	A	WELL #2
NM3599032	SENATOR WILLIE CHAVEZ STATE PARK	A	WELL # 1
NM3599126	THUNDER MOUNTAIN WATER SYSTEM	A	WELL #2
NM3599129	TAOS EAST CONDOMINIUMS	A	WELL #1
NM3599201	SANDIA PEAK SKI AREA	A	SPRING #1
NM3599229	AMIZETTE INN	A	WELL #1
NM3599232	ALLSUPS #137	A	WELL #1

NM3594933	BOWLINS BLUEWATER DAIRY QUEEN STORE	A	WELL #1
NM3594933	BOWLINS BLUEWATER DAIRY QUEEN STORE	A	WELL #2
NM3595030	EL VAQUERO CAFE - FLYING G ENT.	A	WELL # 1
NM3595032	RIO COMMUNITIES INDUSTRIAL PARK	A	WELL # 4
NM3595104	SUGARITE - LAKE ALICE CAMPGROUND	A	SPRING #1
NM3595114	RACING COMPLEX WATER SYSTEM	A	WELL #1
NM3595123	RANCHO DEL CHAPARRAL GIRL SCOUT CAMP	A	WELL # 1
NM3595123	RANCHO DEL CHAPARRAL GIRL SCOUT CAMP	A	WELL # 2
NM3595129	RIO COLORADO LODGE	A	WELL #1
NM3595130	MOUNTAIN VIEW ELEMENTARY SCHOOL	A	WELL #1 (EAST)
NM3595130	MOUNTAIN VIEW ELEMENTARY SCHOOL	A	WELL #2 (WEST)
NM3595201	BURGER BOY	A	WELL # 1
NM3595204	ZEBIDIAHS	A	WELL #1
NM3595214	MOUNTAIN SPRINGS RANCH RV PARK	A	SPRING #1 (JAKES)
NM3595225	PECOS NATIONAL HISTORIC PARK VISITOR CNT	A	WELL #1
NM3592023	PEREAS BAR AND RESTAURANT	A	WELL # 1
NM3592028	WALKING SANDS REST AREA	A	WELL # 1
NM3592117	BROKEN ARROW BIBLE RANCH	A	WELL #1
NM3592117	BROKEN ARROW BIBLE RANCH	A	WELL #3
NM3592123	CASA VIEJA RESTAURANT	A	WELL # 1
NM3592125	EL PORVENIR CHRISTIAN CAMP	A	WELL #1
NM3592204	CAMP ELLIOT BARKER	A	WELL #1
NM3592214	HIGH COUNTRY LODGE	A	WELL #1 (H-789-S-2)
NM3592219	CHALET CAMPER VILLAGE	A	SPRING #1
NM3592223	BATTLESHIP PICNIC GROUND - USFS - SNF	A	WELL # 1
NM3592229	BUDGET MOTEL AND RV PARK	A	WELL #1
NM3592304	VIETNAM VETERANS NATIONAL MEMORIAL	A	WELL #1
NM3592305	ENMR PLATEAU TELECOMMUNICATIONS	A	WELL #1
NM3592305	ENMR PLATEAU TELECOMMUNICATIONS	A	WELL #2
NM3592307	HOLY CROSS RETREAT	A	WELL #1
NM3592313	MONTIES CAFE	A	WELL #1
NM3592319	BARNDOOR CAFE	A	WELL #1
NM3592507	ANTHONY COUNTRY CLUB	A	WELL #1
NM3592513	HOBBS COUNTRY CLUB	A	WELL #4A
NM3592514	SEEPING SPRINGS CAMPGROUND	A	WELL #1 (HIGHWAY)
NM3592514	SEEPING SPRINGS CAMPGROUND	A	WELL #2 (PONDS)
NM3592526	CAMP FRANK RAND	A	WELL # 1

NM3598201	OAK FLAT PICNIC AREA USFS CIBOLA	A	WELL # 1
NM3598401	POLK MIDDLE SCHOOL	A	WELL # 1
NM3598414	LONE TREE BIBLE RANCH	A	WELL # 1
NM3598426	SANGRE DE CRISTO RACQUET CLUB	A	WELL #1
NM3598501	PONDEROSA RESTAURANT	A	WELL # 1
NM3598514	BONITO HOLLOW CAMPGROUND	A	WELL #1
NM3593821	NAVAJO LAKE STATE PARK - SIMS MESA	A	NAVAJO RESERVOIR INTAKE
NM3593829	THE OLD BLINKING LIGHTS	A	WELL #1
NM3593921	JEMEZ MOUNTAIN ELECTRIC CO-OP	A	WELL #1
NM3593932	DENNIS CHAVES ELEMENTARY	A	WELL # 1
NM3594001	GCC RIO GRANDE	A	WELL #2
NM3594001	GCC RIO GRANDE	A	WELL #1
NM3594007	SANTA TERESA INDUSTRIAL PARK	A	WELL #6A
NM3594008	CARC WASHINGTON RANCH	A	WELL #1
NM3594023	LAS HUERTAS PICNIC GROUND USFS CIBOLA	A	WELL #1
NM3594121	MOUNTAIN VIEW ELEMENTARY SCHOOL	A	WELL #1
NM3594126	SANGRE DE CRISTO CENTER	A	WELL #1
NM3594229	TALL PINES RESORT	A	WELL #2
NM3594326	EL GANCHO	A	WELL #1
NM3594326	EL GANCHO	A	WELL #2
NM3594332	GIL SANCHEZ ELEMENTARY	A	WELL #1
NM3594421	PARKVIEW FISH HATCHERY	A	SPRING #1
NM3594426	HARRYS ROADHOUSE	A	WELL #1
NM3594507	WHITE SANDS MID RANGE FACILITIES- FF	A	WELL #1
NM3594507	WHITE SANDS MID RANGE FACILITIES- FF	A	WELL #2
NM3594507	WHITE SANDS MID RANGE FACILITIES- FF	A	WELL #3
NM3594507	WHITE SANDS MID RANGE FACILITIES- FF	A	WELL #4
NM3594523	CAMP SHAVER YMCA	A	WELL # 1
NM3594526	BOBCAT BITE	A	WELL #1
NM3594614	APPLE TREE RV PARK	A	WELL #2 (WEST)
NM3594623	LA CUEVA LODGE	A	WELL # 1
NM3594626	BISHOP STONEY CAMP AND CONFERENCE CENTER	A	WELL #1 (FIELD WELL)
NM3594713	LEA COUNTY ELECTRIC COOPERATIVE INC	A	WELL #3
NM3594713	LEA COUNTY ELECTRIC COOPERATIVE INC	A	WELL #7
NM3594714	VILLA MADONNA	A	WELL #1
NM3594807	COX RANCH-BLM	A	WELL #1
NM3594826	LONE BUTTE GENERAL STORE	A	WELL #1

NM3595529	ASPEN PARK GUEST RANCH	A	SPRING #1
NM3595607	SAN MIGUEL ELEMENTARY SCHOOL	A	WELL #1
NM3595726	RANCHO DE CHIMAYO	A	WELL #1
NM3595729	SKI TIP RESTAURANT	A	WELL #1
NM3595826	SUNRISE GENERAL STORE	A	WELL #1
NM3595907	SCENIC VIEW REST AREA-STATE HWY DEPT	A	WELL #1
NM3596013	LOVINGTON COUNTRY CLUB	A	WELL #1
NM3596017	LEE RANCH COAL COMPANY	A	WELL # 1
NM3596017	LEE RANCH COAL COMPANY	A	WELL # 2
NM3596023	INDIGO CROW RESTAURANT	A	WELL # 1
NM3596029	RIO VALLEY ENTERPRISES	A	WELL #1
NM3596032	PERALTA MEMORIAL UNITED METHODIST CHURCH	A	WELL # 1
NM3596033	ST JOSEPHS SCHOOL	A	WELL # 1
NM3596229	COLUMBINE CAMPGROUND USFS CARSON	A	WELL #1
NM3596433	EL MORRO NATIONAL MONUMENT	A	WELL # 1
NM3596514	SUN COUNTRY FOOD MART	A	WELL #1 (H-1356)
NM3596517	KAMP KIWANIS	A	WELL # 1
NM3596517	KAMP KIWANIS	A	WELL # 2
NM3596521	CORKINS LODGE	A	WELL #1
NM3596607	LA UNION STATION	A	WELL #1
NM3596721	STONEHOUSE LODGE	A	WELL #1
NM3596721	STONEHOUSE LODGE	A	WELL #2
NM3596732	BELEN BPO ELKS LODGE #2499	A	WELL #1
NM3596833	BLUEWATER STATE PARK (STONE RIDGE)	A	WELL #1
NM3596921	COYOTE ELEMENTARY SCHOOL.	A	WELL #1
NM3597029	TRES PIEDRAS HEADQUARTER USFS CARSON	A	WELL #1
NM3597114	BPOE ELKS LODGE	A	WELL # 1
NM3597233	MOUNT TAYLOR MILLWORKS	A	WELL # 1
NM3597501	LOS PADILLAS ELEMENTARY SCHOOL	A	WELL # 1
NM3597523	TETILLA PEAK RECREATION AREA	A	WELL # 1
NM3597621	EMBUDO STATION	A	WELL #1
NM3597629	BASKIN-ROBBINS - TAOS	A	WELL #1
NM3598001	CENTRAL NEW MEXICO COMMUNITY COLLEGE	A	WELL # 1
NM3598013	TOWN & COUNTRY FOOD STORE #183	A	WELL #1
NM3598014	FLYING J RANCH	A	WELL # 1
NM3598108	GUADALUPE RV & CAFE	A	WELL #1
NM3598114	APPLE BLOSSOM AND WHITE ANGEL MESA WUA	A	WELL #1

NM3590619	CAMP WEHINAPHAY	A	SPRING #1
NM3590621	MESA VISTA HIGH SCHOOL	A	WELL #1
NM3590625	VILLANUEVA STATE PARK	A	WELL #1
NM3590628	STALLION RANGE CENTER	A	WELL #2 (SRC-2)
NM3590629	TAOS CHRISTIAN ACADEMY	A	WELL #1
NM3590702	GILA VISITORS CENTER-USFS GILA	A	WELL #1
NM3590703	PENASCO VALLEY SCHOOL	A	WELL #1
NM3590707	LEASBURG STATE PARK	A	WELL #1
NM3590709	CITY OF ROCKS STATE PARK	A	WELL #3
NM3590709	CITY OF ROCKS STATE PARK	A	WELL #2
NM3590710	ANTON CHICO REST AREA - EAST BOUND	A	WELL #1
NM3590710	ANTON CHICO REST AREA - EAST BOUND	A	WELL #2
NM3590714	SMOKEY BEAR R. S. - LINCOLN - USFS	A	WELL #1
NM3590719	CAMP TALL PINES	A	WELL #1
NM3590727	BUREAU OF RECLAMATION	A	WELL # 1
NM3590727	BUREAU OF RECLAMATION	A	WELL # 2
NM3590732	ADELINO HEADSTART SCHOOL	A	WELL #1
NM3590802	NEGRITO FIRE BASE-USFS GILA	A	WELL #1
NM3590804	CIMMARRON CANYON ST PARK - MAVERICK CG	A	WELL #1
NM3590805	LOVES TRAVEL CENTER & COOKS RESTAURANT	A	WELL #1
NM3590827	ELEPHANT BUTTE STATE PARK	A	WELL #1
NM3590827	ELEPHANT BUTTE STATE PARK	A	WELL #2
NM3590828	FORT CRAIG REST AREA - WEST SIDE	A	WELL # 1
NM3590829	PILAR YACHT CLUB & CAFE	A	WELL #1
NM3590904	CIMARRON CANYON ST PARK - TOLBY CG	A	WELL #1
NM3599526	GABRIELS	A	WELL #1
NM3599532	C & J RESTAURANT	A	WELL # 1
NM3599801	CEDAR CREST MDWC & SWA	A	WELL #2
NM3599829	WHISTLE STOP	A	WELL #1
NM3546419	TIMBERON WATER & SANITATION DISTRICT	A	WELL #5 (PLANT WELL)
NM3521913	MESCALERO RIDGE WATER CO-OP	A	WELL #2
NM3593621	EL VADO LAKE STATE PARK	A	SURFACE WATER INTAKE #1
NM3593626	SANTA FE OPERA GROUND	A	WELL #1 (KITCHEN WELL)
NM3593626	SANTA FE OPERA GROUND	A	WELL #2 (CISTERN WELL)
NM3593629	CHEVRON MINING INC. - QUESTA MINE	A	LAB WELL
NM3595407	ST LUKES EPISCOPAL CHURCH & SCHOOL	A	WELL #2
NM3595501	CASA ANGELICA	A	WELL #1

NM3591929	TAOS VALLEY RV PARK	A	WELL #1
NM3591932	VALLEY LUTHERAN CHURCH	A	WELL # 2
NM3592016	HIDDEN VALLEY RANCH	A	WELL #4
NM3590328	VERY LARGE ARRAY (VLA)	A	WELL #1
NM3590329	HACIENDA INN	A	WELL #1
NM3590330	MANZANO STATE PARK	A	WELL # 1
NM3590330	MANZANO STATE PARK	A	WELL # 2
NM3590331	CAPULIN VOLCANO NATIONAL MONUMENT	A	WELL #1
NM3590413	LILS 380 CAFE	A	WELL#3 DARLENE
NM3590416	BOWLINS BUTTERFIELD STATION	A	WELL # 1
NM3590423	HUMMINGBIRD MUSIC CAMP - HARMONY HALL	A	WELL # 1
NM3590426	EDGEWOOD ELEMENTARY SCHOOL	A	WELL # 2
NM3590427	PERCHA DAM STATE PARK	A	WELL #1
NM3590430	QUARAI UNIT - SALINAS PUEBLO MISSIONS	A	WELL #1
NM3590502	LUNA WORK CENTER-USFS GILA	A	WELL #1
NM3590504	CEDAR RAIL CAMPGROUND	A	SPRING #1
NM3590505	CLOVIS MUNICIPAL AIRPORT	A	WELL #1
NM3590507	FORT SELDON REST AREA-STATE HWY DEPT.	A	WELL #1
NM3590507	FORT SELDON REST AREA-STATE HWY DEPT.	A	WELL #2
NM3590510	STUCKEYS #231	A	WELL #1
NM3590516	BUTTERFIELD TRAIL REST AREA	A	WELL #1
NM3590521	OJO CALIENTE MINERAL SPRINGS	A	WELL #1
NM3590527	LAKEVIEW RV PARK	A	WELL #1
NM3590527	LAKEVIEW RV PARK	A	WELL #2
NM3590530	RATTLESNAKE DRAW REST AREA	A	WELL #1
NM3590607	NASAJSC WHITE SANDS TEST FACILITY- FF	A	WELL #2
NM3590607	NASAJSC WHITE SANDS TEST FACILITY- FF	A	WELL #3
NM3590608	INTREPID POTASH - EAST	A	WELL #1
NM3590608	INTREPID POTASH - EAST	A	WELL #5
NM3590608	INTREPID POTASH - EAST	A	WELL #7
NM3590608	INTREPID POTASH - EAST	A	WELL #8
NM3590608	INTREPID POTASH - EAST	A	WELL #9
NM3590608	INTREPID POTASH - EAST	A	WELL #10
NM3590608	INTREPID POTASH - EAST	A	WELL #11
NM3590616	STARLIGHT VILLAGE	A	WELL #2
NM3590616	STARLIGHT VILLAGE	A	WELL #1
NM3590616	STARLIGHT VILLAGE	A	WELL #3

NM3593526	SANTA FE SKI BASIN	A	SPRING #1
NM3593526	SANTA FE SKI BASIN	A	WELL #1
NM3593532	BELEN MOOSE LODGE #1680	A	WELL # 1
NM3593607	DESERT HILLS SWIMMING POOL	A	WELL #1
NM3591421	GHOST RANCH PIEDRA LUMBRE VISITORS CENTR	A	WELL #1
NM3591430	LONGHORN RANCH MOTEL	A	WELL #1
NM3591503	GATEWAY CHURCH (AND SCHOOL)	A	WELL RA 6735
NM3591505	NED HOUK PARK AREA 8	A	WELL #1
NM3591514	TINNIES SILVER DOLLAR RESTAURANT	A	WELL #2
NM3591521	ABIQUIU DAM	A	WELL #1
NM3591525	LAS VEGAS KOA	A	WELL #1
NM3591601	ISLETA CHEVRON	A	WELL # 1
NM3591602	SNOW LAKE RECREATION AREA-USFS GILA	A	WELL #1
NM3591603	CHRISTS CHURCH	A	WELL #1
NM3591621	ECHO AMPHITHEATER USFS CARSON	A	WELL #1
NM3591625	EL PORVENIR CAMPGROUND USFS SNF	A	WELL #1
NM3591629	NATIONAL GUARD TAOS COUNTY SHERIFF ANNEX	A	WELL #1
NM3591707	JAREN LLC INDUSTRIAL PARK	A	WELL # 1 (DOMESTIC)
NM3591716	VETERANS OF FOREIGN WARS	A	WELL #1
NM3591721	GHOST RANCH CONFERENCE CENTER	A	WELL #1 (GHOST HOUSE WELL)
NM3591721	GHOST RANCH CONFERENCE CENTER	A	WELL #2 (POPLAR WELL)
NM3591723	RANCHO DE CORRALES	A	WELL # 1
NM3591726	POJOAQUE MIDDLE SCHOOL	A	WELL #2
NM3591726	POJOAQUE MIDDLE SCHOOL	A	WELL #3
NM3591727	CUCHILLO CREEK CAFE	A	WELL #1
NM3591816	YUCCA REST AREA-STATE HWY DEPT	A	WELL #1
NM3591819	ASPENDALE CAMP	A	WELL #1
NM3591819	ASPENDALE CAMP	A	WELL #2 (UPPER)
NM3591821	ABIQUIU INN	A	WELL #1
NM3591821	ABIQUIU INN	A	WELL #2
NM3591823	SANDIA BAR	A	WELL # 1
NM3591827	MONTICELLO CANYON DWCA	A	WELL #1
NM3591907	GADSDEN HIGH AND MIDDLE SCHOOL	A	WELL #1
NM3591907	GADSDEN HIGH AND MIDDLE SCHOOL	A	WELL #2
NM3591914	SKI APACHE	A	WELL #2
NM3591914	SKI APACHE	A	WELL #3
NM3591925	MIKE MATEO ELEMENTARY SCHOOL	A	WELL #1

NM3593213	XCEL ENERGY (SPS) CUNNINGHAM STATION	A	WELL #5
NM3593213	XCEL ENERGY (SPS) CUNNINGHAM STATION	A	WELL #6
NM3593213	XCEL ENERGY (SPS) CUNNINGHAM STATION	A	WELL #7
NM3593213	XCEL ENERGY (SPS) CUNNINGHAM STATION	A	WELL #8
NM3593213	XCEL ENERGY (SPS) CUNNINGHAM STATION	A	WELL #9
NM3593213	XCEL ENERGY (SPS) CUNNINGHAM STATION	A	WELL #10
NM3593213	XCEL ENERGY (SPS) CUNNINGHAM STATION	A	WELL #12
NM3593213	XCEL ENERGY (SPS) CUNNINGHAM STATION	A	WELL #13
NM3593213	XCEL ENERGY (SPS) CUNNINGHAM STATION	A	WELL #14
NM3593213	XCEL ENERGY (SPS) CUNNINGHAM STATION	A	WELL #15
NM3593213	XCEL ENERGY (SPS) CUNNINGHAM STATION	A	WELL #16
NM3593213	XCEL ENERGY (SPS) CUNNINGHAM STATION	A	WELL #17
NM3593213	XCEL ENERGY (SPS) CUNNINGHAM STATION	A	WELL #18
NM3593213	XCEL ENERGY (SPS) CUNNINGHAM STATION	A	WELL #19
NM3593213	XCEL ENERGY (SPS) CUNNINGHAM STATION	A	WELL #20
NM3593213	XCEL ENERGY (SPS) CUNNINGHAM STATION	A	WELL #21
NM3593213	XCEL ENERGY (SPS) CUNNINGHAM STATION	A	WELL #22
NM3593213	XCEL ENERGY (SPS) CUNNINGHAM STATION	A	WELL #23
NM3593213	XCEL ENERGY (SPS) CUNNINGHAM STATION	A	WELL #24
NM3593213	XCEL ENERGY (SPS) CUNNINGHAM STATION	A	WELL #25
NM3593213	XCEL ENERGY (SPS) CUNNINGHAM STATION	A	WELL #26
NM3593213	XCEL ENERGY (SPS) CUNNINGHAM STATION	A	WELL #27
NM3593213	XCEL ENERGY (SPS) CUNNINGHAM STATION	A	WELL #28
NM3593221	HERON LAKE STATE PARK (SURFACE WATER)	A	HERON LAKE INTAKE
NM3593225	CONCHAS DAM STATE PARK (NORTHSIDE)	A	INTAKE #1
NM3593226	BISHOPS LODGE	A	WELL #1 (WEST)
NM3593226	BISHOPS LODGE	A	WELL #2 (EAST)
NM3593307	WESTERN SKY'S RV PARK	A	WELL #1
NM3593309	GILA SENIOR CITIZENS	A	WELL #1
NM3593321	NORTHERN NEW MEXICO COMMUNITY COLLEGE	A	EL RITO CREEK INTAKE #1
NM3593321	NORTHERN NEW MEXICO COMMUNITY COLLEGE	A	1997 SPRING
NM3593325	LISBOA SPRINGS FISH HATCHERY	A	SPRING #2
NM3593326	EL NIDO RESTAURANT	A	WELL #1
NM3593329	FA YUN PRAJNA MONASTERY	A	WELL #1
NM3593329	FA YUN PRAJNA MONASTERY	A	WELL #2
NM3593426	HYDE MEMORIAL STATE PARK	A	SPRING #1
NM3593519	OLIVER LEE STATE PARK	A	WELL #1

NM3590218	COYOTE CREEK STATE PARK	A	SPRING #1
NM3590226	EL SANTUARIO CHURCH	A	WELL #1
NM3590226	EL SANTUARIO CHURCH	A	WELL #2
NM3590916	SAVOY TRUCK STOP	A	WELL #1
NM3590921	BRAZOS MDWCA	A	WELL #1 (POND)
NM3590921	BRAZOS MDWCA	A	WELL #3
NM3590923	CORRALES ELEMENTARY SCHOOL	A	WELL #2
NM3590924	NAVAJO LAKE STATE PARK - PINE SITE	A	NAVAJO RESERVOIR INTAKE
NM3590925	JACKS CREEK CAMPGROUND USFS SNF	A	WELL #1
NM3590928	SANTA FE DINER AND TRUCK STOP	A	WELL # 1
NM3590928	SANTA FE DINER AND TRUCK STOP	A	WELL # 2
NM3591014	RIVER RANCH RV PARK	A	WELL #1
NM3591018	MORA VALLEY COMMUNITY HEALTH	A	WELL #1
NM3591019	SIVELLS BAPTIST CAMP	A	SPRING #1
NM3591019	SIVELLS BAPTIST CAMP	A	WELL #1
NM3591021	ESCALANTE HIGH SCHOOL	A	WELL # 1
NM3591023	HUMMINGBIRD MUSIC CAMP	A	WELL # 1
NM3591027	CABALLO RIVERSIDE CAMP GROUND-STATE PARK	A	WELL #1
NM3591104	RATON PASS PORTAL	A	SPRING #1
NM3591108	GUADALUPE CHRISTIAN CAMP	A	WELL #1
NM3591109	LAKE ROBERTS CAMPGROUND - GILA - USFS	A	WELL #1
NM3591116	GAGE REST AREA	A	WELL #1
NM3591129	RANCHOS ELEMENTARY SCHOOL	A	WELL #1
NM3591209	CAMP THUNDERBIRD	A	WELL #1
NM3591213	LEA COUNTY HOBBS AIRPORT	A	WELL #1
NM3591214	RUIDOSO DOWNS RACETRACK	A	WELL #1 (MAIN WELL)
NM3591214	RUIDOSO DOWNS RACETRACK	A	WELL #3 (NORTH OF TRACK)
NM3591214	RUIDOSO DOWNS RACETRACK	A	WELL #5 (BARN WELL EAST)
NM3591214	RUIDOSO DOWNS RACETRACK	A	WELL #6 (BARN WELL WEST)
NM3591219	SACRAMENTO MOUNTAIN RETREAT	A	WELL # 1 (NORTH)
NM3591219	SACRAMENTO MOUNTAIN RETREAT	A	WELL # 2 (SOUTH)
NM3591229	STAKEOUT RESTAURANT	A	WELL #1
NM3593121	CHIMAYO ELEMENTARY SCHOOL	A	WELL #1
NM3593213	XCEL ENERGY (SPS) CUNNINGHAM STATION	A	WELL #1
NM3593213	XCEL ENERGY (SPS) CUNNINGHAM STATION	A	WELL #2
NM3593213	XCEL ENERGY (SPS) CUNNINGHAM STATION	A	WELL #3
NM3593213	XCEL ENERGY (SPS) CUNNINGHAM STATION	A	WELL #4

NM3577307	WEST MESA WATER SYSTEM	A	WELL #46
NM3577307	WEST MESA WATER SYSTEM	A	WELL #63
NM3577407	TALAVERA MDWCA	A	WELL #1 (N. WL)
NM3577407	TALAVERA MDWCA	A	WELL #3 (S. WL)
NM3577432	TRAILS END MHP	A	WELL #1
NM3577432	TRAILS END MHP	A	WELL #2
NM3577532	SANTA SOCORRO TRAILER PARK	A	WELL # 1
NM3580009	COBRE MINES WATER SYSTEM	A	WELL #1
NM3580013	CONOCOPHILLIPS - BUCKEYE	A	WELL #1
NM3580023	FENTON LAKE STATE PARK	A	WELL # 1
NM3580025	EV LONG CAMPGROUND USFS SNF	A	WELL #1
NM3580026	ST. VINCENT REGIONAL MEDICAL CENTER	A	WELL #1
NM3580027	CABALLO LAKESIDE CAMPGROUND-STATE PARKS	A	WELL #1
NM3580028	MANUEL E SANCHEZ PARISH HALL	A	WELL # 1
NM3580031	CAPULIN RV PARK	A	WELL #1
NM3580033	EL MALPAIS RANGER STATION (BLM)	A	WELL # 1
NM3580102	HOMESTEAD LANDOWNERS ASSOCIATION INC.	A	WELL #1
NM3580102	HOMESTEAD LANDOWNERS ASSOCIATION INC.	A	WELL #3
NM3580105	ALLSUPS #45	A	WELL #1
NM3580116	LO HI RV RANCH	A	WELL #1
NM3580121	RIO ARRIBA COUNTY DETENTION CENTER	A	WELL #1
NM3580129	TAOS INN	A	WELL #1
NM3580133	EL MALPAIS NATIONAL MONUMENT	A	WELL # 1
NM3580202	QUEMADO LAKE WATER ASSOCIATION	A	WELL # 1
NM3580204	MONTE VERDE RV PARK	A	WELL #1
NM3580209	MIMBRES VALLEY CAFE	A	WELL #1
NM3580217	GALLUP PORT OF ENTRY	A	WELL # 1
NM3580221	COYOTE ADMIN SITE USFS SNF	A	SPRING #1
NM3580232	RIO DEL ORO WATER SYSTEM	A	WELL #6
NM3580232	RIO DEL ORO WATER SYSTEM	A	WELL #7
NM3580305	MELROSE BOMBING RANGE	A	WELL #11
NM3580309	LA TIENDA	A	WELL #1
NM3580326	EL RANCHO DE LOS GOLONDRINAS	A	WELL #1
NM3590207	LAS CRUCES KOA	A	WELL #1
NM3590208	SITTING BULL FALLS AREA - LINCOLN - USFS	A	WELL #2
NM3590209	PD TYRONE LLC WATER SYSTEM	A	WELL #2
NM3590210	ANTON CHICO REST AREA - WEST BOUND	A	WELL #2

NM3590129	AUSTING HAUS	A	WELL #1
NM3590130	GRAN QUIVIRA - SALINAS PUEBLO MISSIONS	A	WELL # 1
NM3590202	ALLISON MOTEL	A	WELL #1
NM3581329	RIO GRANDE GORGE VISITOR CENTER (BLM)	A	WELL #1
NM3581404	CLEAR CREEK - PHILMONT OUT CAMP	A	WELL #1
NM3581429	TAOS BUSINESS PARK	A	WELL #1
NM3581529	UNM TAOS KLAUER CAMPUS	A	WELL #1
NM3581604	CYPHERS MINE - PHILMONT OUT CAMP	A	CIMARRONCITO CREEK INTAKE
NM3581701	HIDDEN VALLEY RESORT ON ROUTE 66	A	WELL # 1
NM3581723	CORRALES MUNICIPAL COMPLEX	A	WELL #1
NM3581729	GUADALAJARA SOUTH	A	WELL #1
NM3581826	SANTA CRUZ RECREATION AREA	A	WELL #1
NM3581901	TOM & JERRY PLAZA	A	WELL #1
NM3581904	FISH CAMP - PHILMONT OUT CAMP	A	WELL #1
NM3582004	HARLAN - PHILMONT OUT CAMP	A	HARLAN SPRING
NM3582029	EL TAOSENO	A	WELL #1
NM3582101	AMERICAN GYPSUM COMPANY (ABQ PLANT)	A	WELL #1
NM3582126	SANTA FE WATER QUALITY DIVISION	A	WELL #1
NM3582129	COLUMBINE INN	A	WELL #1
NM3582304	MINERS PARK - PHILMONT OUT CAMP	A	WELL #1
NM3582423	CORRALES MULTI-PURPOSE RECREATIONAL CNT	A	WELL #1
NM3582429	LA FONDA MOTEL	A	WELL #1
NM3582504	PHILLIPS JUNCTION - PHILMONT OUT CAMP000	A	WELL #1
NM3582523	CASA SAN YSIDRO	A	WELL #1
NM3582529	PUEBLO CAFE	A	WELL #1
NM3582601	VETERANS ADMINISTRATION HCS NEW MEXICO	A	WELL # 2
NM3582604	PONIL - PHILMONT OUT CAMP	A	WELL #1
NM3582626	POJOAQUE VALLEY LITTLE LEAGUE FIELD	A	WELL #1
NM3582704	PUEBLANO - PHILMONT OUT CAMP	A	WELL #1
NM3582729	SIERRA VILLAGE CAMPGROUND	A	WELL #1
NM3583104	SAWMILL - PHILMONT OUT CAMP	A	SAWMILL SPRING #1
NM3583201	AMERICAN RV PARK	A	WELL #1
NM3583304	UTE GULCH - PHILMONT OUT CAMP	A	WELL #1
NM3583404	ZASTRO - PHILMONT OUT CAMP	A	WELL #1
NM3583529	FORT BERGWIN RESEARCH CENTER	A	WELL #1 (NORTH)
NM3583529	FORT BERGWIN RESEARCH CENTER	A	WELL #2 (SOUTH)
NM3583729	TAOS ICE	A	WELL #1

NM3581204	CIMARRONCITO - PHILMONT OUT CAMP	A	WELL #1
NM3581207	SANTA TERESA BORDER CROSSING	A	WELL #1
NM3581207	SANTA TERESA BORDER CROSSING	A	WELL #2
NM3581223	TRADITIONS! WATER SYSTEM	A	WELL #1
NM3581232	FOX LP GAS	A	WELL # 1
NM3581304	CLARKS FORK - PHILMONT OUT CAMP	A	WELL #1
NM3581326	TURQUOISE TRAIL ELEMENTARY SCHOOL	A	WELL #2 (R092609A)
NM3584229	PILAR CAMPGROUND (BLM)	A	WELL #1
NM3584429	ST BERNARD CONDOMINIUMS	A	SPRING #1
NM3584701	ELENA GALLEGOS PICNIC AREA	A	WELL #1
NM3584801	CAROLINO CANYON	A	WELL # 1
NM3584932	DONUT KING	A	WELL # 1
NM3585029	ENCHANTED MOON RV PARK	A	WELL #1
NM3585401	EAST MOUNTAIN CHEVRON	A	WELL # 1
NM3585501	LOS PADILLAS COMMUNITY CENTER	A	WELL # 1
NM3585526	GALISTEO INN	A	WELL #1
NM3585626	SANTA FE TREE HOUSE CAMP	A	WELL #1
NM3585801	FOX MANUFACTURING	A	WELL # 1
NM3586032	ALLSUPS #165	A	WELL #1
NM3586401	STARFIRE DAY CAMP	A	WELL # 1
NM3587001	MOUNTAIN CHRISTIAN CHURCH	A	WELL # 1
NM3587801	CANONCITO GROCERY STORE	A	WELL # 1
NM3590004	THE INN LLC	A	WELL #1
NM3590005	NED HOUK PARK AREA 11	A	WELL #1
NM3590005	NED HOUK PARK AREA 11	A	WELL #2
NM3590006	LAKE SUMNER STATE PARK #1	A	WELL #1
NM3590009	CLIFF SCHOOL	A	WELL #1
NM3590009	CLIFF SCHOOL	A	WELL #2
NM3590022	OASIS STATE PARK	A	WELL #2
NM3590023	COCHITI LAKE RECREATION AREA (COE)	A	WELL # 1
NM3590106	FISHERMANS HIDEAWAY	A	WELL #1
NM3590109	SAN LORENZO ELEMENTARY SCHOOL	A	WELL #1
NM3590110	PAJARITO REST AREA - EAST BOUND	A	WELL #1
NM3590121	ABIQUIU ELEMENTARY SCHOOL	A	WELL #1
NM3590122	BLACKWATER DRAW REST AREA	A	WELL #1
NM3590123	JEMEZ VALLEY PUBLIC SCHOOLS	A	WELL # 1
NM3590128	FORT CRAIG REST AREA - EAST SIDE	A	WELL # 1

NM3567905	CANNON AIR FORCE BASE WATER SYSTEM	A	WELL #2
NM3567905	CANNON AIR FORCE BASE WATER SYSTEM	A	WELL #3
NM3567905	CANNON AIR FORCE BASE WATER SYSTEM	A	WELL #5
NM3567905	CANNON AIR FORCE BASE WATER SYSTEM	A	WELL #7
NM3567905	CANNON AIR FORCE BASE WATER SYSTEM	A	WELL #8
NM3567905	CANNON AIR FORCE BASE WATER SYSTEM	A	WELL #12
NM3568007	WHITE SANDS MISSILE RANGE (MAIN POST)-FF	A	WELL #10A
NM3590228	BOSQUE DEL APACHE NATIONAL WILDLIFE REFU	A	WELL #2
NM3590230	INLOW YOUTH CAMP	A	WELL # 1
NM3590231	CLAYTON LAKE STATE PARK	A	WELL #1
NM3590233	BLUEWATER STATE PARK (LAS TUSAS)	A	WELL # 1
NM3590305	RANCHVALE ELEMENTARY SCHOOL	A	WELL #3
NM3590308	GUADALUPE ADMIN. SITE - LINCOLN - USFS	A	WELL #1
NM3590314	EAGLE CREEK SPORTS COMPLEX	A	WELL #1
NM3590318	MORA INN AND RV PARK	A	WELL #1
NM3590320	STUCKEYS #112	A	WELL #1
NM3590324	CHACO CULTURE NATIONAL HISTORIC PARK	A	WELL #1
NM3591302	GLENWOOD ELEMENTARY SCHOOL	A	WELL #1
NM3591307	FORT SELDON STATE MONUMENT	A	WELL #1
NM3591308	MOSAIC POTASH CARLSBAD INC	A	WELL C-111 #1 (LA HUERTA SOUTH WELL)
NM3591308	MOSAIC POTASH CARLSBAD INC	A	WELL C-110 #2 (LA HUERTA NORTH WELL)
NM3591309	BURRO MOUNTAIN HOMESTEAD	A	WELL #3
NM3591309	BURRO MOUNTAIN HOMESTEAD	A	WELL #2
NM3591309	BURRO MOUNTAIN HOMESTEAD	A	WELL #4
NM3591309	BURRO MOUNTAIN HOMESTEAD	A	WELL #5
NM3591319	SACRAMENTO METHODIST ASSEMBLY	A	SPRING #1
NM3591319	SACRAMENTO METHODIST ASSEMBLY	A	SPRING #2
NM3591319	SACRAMENTO METHODIST ASSEMBLY	A	WELL #1
NM3591330	ZIA RV PARK	A	WELL #1
NM3591414	HONDO VALLEY SCHOOL	A	WELL #2
NM3591416	ROCK HOUND STATE PARK	A	WELL #1
NM3591419	PINE SPRINGS SUMMER CAMP	A	SPRING #2
NM3581032	ANN PARISH ELEMENTARY SCHOOL	A	WELL # 1
NM3581101	SANDIA OUTDOOR RECREATION CENTER - APS	A	WELL # 1
NM3581104	BENT - PHILMONT OUT CAMP	A	WELL #1
NM3581107	EBID CHAMBERINO YARD	A	WELL #1
NM3581126	POJOAQUE VALLEY SCHOOLS/JACONA SITE	A	WELL #2

NM3562719	HOLLOMAN AIR FORCE BASE	A	WELL #SA- 5
NM3562819	CANYON HILLS WATER ASSOCIATION	A	WELL #1
NM3562819	CANYON HILLS WATER ASSOCIATION	A	WELL #2
NM3562919	LABORCITA WATER USERS ASSOCIATION	A	SPRING #1
NM3563019	CLOUD COUNTRY ESTATES WUA	A	WELL #1
NM3563019	CLOUD COUNTRY ESTATES WUA	A	SPRING #2
NM3563019	CLOUD COUNTRY ESTATES WUA	A	SPRING #1
NM3563319	ENCHANTED VALLEY WUA	A	WELL #1
NM3563619	MOUNTAIN ORCHARD MDWCA	A	SPRING #1
NM3563814	ENCHANTED FOREST WATER CORPORATION	A	WELL #6 (H-722-S-4)
NM3564019	EILEEN ACRES	A	WELL #1
NM3564019	EILEEN ACRES	A	WELL #2A
NM3564119	NATIONAL SOLAR OBSERVATORY	A	WELL #1
NM3564119	NATIONAL SOLAR OBSERVATORY	A	WELL #2
NM3564219	ROLLING HILLS WUA	A	SPRING #1
NM3564319	WATERFALL COMMUNITY WUA	A	SPRING
NM3565419	CHIPPEWAY PARK WATER SYSTEM	A	SPRING #1
NM3565419	CHIPPEWAY PARK WATER SYSTEM	A	SPRING #2
NM3565423	SIERRA LOS PINOS HOME OWNERS ASS	A	HOVENSWEEP WELL
NM3565423	SIERRA LOS PINOS HOME OWNERS ASS	A	ASPEN WELL
NM3565423	SIERRA LOS PINOS HOME OWNERS ASS	A	FOREST WELL
NM3565508	WESTWINDS MOBILE HOME PARK	A	WELL #1
NM3565508	WESTWINDS MOBILE HOME PARK	A	WELL #2
NM3566026	CHUPADERO MDWCA	A	WELL #2
NM3566221	LA ASSOCIATION DE AGUA DE LOS BRAZOS	A	INFILTRATION GALLERY #1
NM3566628	POLVADERA MDWCA	A	WELL # 1
NM3566628	POLVADERA MDWCA	A	WELL # 2
NM3566628	POLVADERA MDWCA	A	WELL # 3
NM3567424	ENTERPRISE PRODUCTS COMPANY CHACO PLANT	A	BLANCO RES #2 INTAKE
NM3567701	KIRTLAND AIR FORCE BASE	A	WELL #1
NM3567701	KIRTLAND AIR FORCE BASE	A	WELL #2
NM3567701	KIRTLAND AIR FORCE BASE	A	WELL #3
NM3567701	KIRTLAND AIR FORCE BASE	A	WELL #4
NM3567701	KIRTLAND AIR FORCE BASE	A	WELL #11
NM3567701	KIRTLAND AIR FORCE BASE	A	WELL #14
NM3567701	KIRTLAND AIR FORCE BASE	A	WELL #15
NM3567701	KIRTLAND AIR FORCE BASE	A	WELL #16

NM3574529	VALLE ESCONDIDO HOMEOWNERS ASSOCIATION	A	WELL # 1 (GILLIAM)
NM3574529	VALLE ESCONDIDO HOMEOWNERS ASSOCIATION	A	MCCALLOM WELL
NM3574529	VALLE ESCONDIDO HOMEOWNERS ASSOCIATION	A	S WELL (NEW)
NM3574729	LOWER DES MONTES MDWCA	A	WELL #1
NM3574826	JUNIPER HILLS RANCH	A	WELL #1
NM3575026	SHALOM MOBILE HOME PARK	A	WELL #1
NM3575029	UPPER DES MONTES MDWCA	A	WELL #2
NM3575129	UPPER RANCHITOS MDWCASW	A	WELL #1
NM3575330	CLINES CORNERS WATER SYSTEM	A	WELL #2
NM3575330	CLINES CORNERS WATER SYSTEM	A	WELL #4
NM3575430	ECHO VALLEY WATER COMPANY INC	A	WELL #1
NM3575430	ECHO VALLEY WATER COMPANY INC	A	WELL #2
NM3575501	UNIVERSITY OF NEW MEXICO	A	WELL #7
NM3575530	HOMESTEAD WATER COMPANY	A	WELL #1
NM3575630	SQUAW VALLEY WATER SUPPLY SYSTEM	A	WELL # 1
NM3575801	TIJERAS LAND ESTATES WATER SYSTEM	A	WELL #1
NM3576207	DOVE CANYON LLC	A	WELL #1
NM3576623	HOFHEINS/MARCEL THOMAS ASSOC COOP INC	A	POLITO MONTOYA SPRING
NM3576623	HOFHEINS/MARCEL THOMAS ASSOC COOP INC	A	WELL #1
NM3576723	PLACITAS TRAILS WATER COOP	A	WELL #2
NM3576723	PLACITAS TRAILS WATER COOP	A	WELL #3
NM3577107	HOLLY GARDEN MHP	A	WELL #2
NM3562626	GLORIETA ESTATES WATER CO-OP	A	WELL #1
NM3562719	HOLLOMAN AIR FORCE BASE	A	WELL #B- 2
NM3562719	HOLLOMAN AIR FORCE BASE	A	WELL #B- 5
NM3562719	HOLLOMAN AIR FORCE BASE	A	WELL #B-10
NM3562719	HOLLOMAN AIR FORCE BASE	A	WELL #B-15
NM3562719	HOLLOMAN AIR FORCE BASE	A	WELL #B-17
NM3562719	HOLLOMAN AIR FORCE BASE	A	WELL #B-26
NM3562719	HOLLOMAN AIR FORCE BASE	A	WELL #B-34
NM3562719	HOLLOMAN AIR FORCE BASE	A	WELL #B-35
NM3562719	HOLLOMAN AIR FORCE BASE	A	WELL #D- 4
NM3562719	HOLLOMAN AIR FORCE BASE	A	WELL #E- 1
NM3562719	HOLLOMAN AIR FORCE BASE	A	WELL #F- 1
NM3562719	HOLLOMAN AIR FORCE BASE	A	WELL #F- 2
NM3562719	HOLLOMAN AIR FORCE BASE	A	WELL #SA- 1
NM3562719	HOLLOMAN AIR FORCE BASE	A	WELL #SA- 2

NM3580513	DCP MIDSTREAM - LINAM PLANT	A	WELL #6
NM3580523	PLACITAS ELEMENTARY SCHOOL	A	WELL # 1
NM3580526	WILD AND WOOLEY TRAILER RANCH	A	WELL #1
NM3580604	CIMARRON CANYON STATE PARK - CIMARRON SP	A	CIMARRON SPRING
NM3580607	SIERRA VISTA GROWERS	A	WELL #1
NM3580613	CAPROCK PIPE & SUPPLY, LP	A	WELL #1
NM3580613	CAPROCK PIPE & SUPPLY, LP	A	WELL #2
NM3580623	VILLAGE PIZZA	A	WELL #1
NM3580628	FORT CRAIG (HISTORICAL)	A	WELL # 1
NM3580629	STRAY CATS	A	WELL #1
NM3580704	ABREU - PHILMONT OUT CAMP	A	WELL #1
NM3580707	VINTON CONGREGATION OF JEHOVAHS WITNESS	A	WELL #1
NM3580723	JEMEZ FALLS CAMPGROUND USFS SANTA FE	A	WELL # 1
NM3580726	SANTA FE WALDORF SCHOOL	A	WELL #1
NM3580804	APACHE SPRINGS - PHILMONT OUT CAMP	A	WELL #1
NM3580807	AGUIRRE SPRINGS-BLM	A	WELL #1
NM3580832	CATTLEMANS LIVESTOCK AUCTION	A	WELL # 1
NM3580904	BALDY - PHILMONT OUT CAMP	A	WELL #1
NM3580907	LA CUEVA PICNIC AREA	A	WELL #1
NM3580923	VISTA LINDA CAMPGROUND USFS SANTA FE	A	WELL 1
NM3581004	BEAUBIEN - PHILMONT OUT CAMP	A	WELL #1
NM3581007	ANTHONY PORT OF ENTRY	A	WELL #1
NM3581014	THREE RIVERS CAMPGROUND - LINCOLN - USFS	A	WELL #1
NM3581021	EL ALAMO CAFE	A	WELL #1
NM3581026	SHIDONI FOUNDRY INC	A	WELL #1
NM3573725	BIG MESA WATER MDWCA	A	INTAKE #1
NM3573828	NEW MEXICO BOYS RANCH	A	WELL #2
NM3573928	SAN ANTONIO MDWCA	A	WELL #1
NM3573928	SAN ANTONIO MDWCA	A	WELL #2
NM3574125	PENDARIES WATER SYSTEM	A	WELL #1
NM3574125	PENDARIES WATER SYSTEM	A	WELL #2
NM3574125	PENDARIES WATER SYSTEM	A	WELL #3
NM3574125	PENDARIES WATER SYSTEM	A	WELL #4
NM3574229	CERRO MDWC&SW	A	WELL #1
NM3574429	CUCHILLA DEL LLANO MDWCA	A	WELL #1
NM3574429	CUCHILLA DEL LLANO MDWCA	A	WELL #2
NM3574519	CIDER MILL FARMS MDWCA	A	WELL #3

NM3568423	COCHITI LAKE WATER SYSTEM	A	WELL # 1
NM3568423	COCHITI LAKE WATER SYSTEM	A	WELL # 2
NM3568819	JUNIPER MOBILE PARK	A	WELL #2
NM3568819	JUNIPER MOBILE PARK	A	WELL #3
NM3568919	ALAMO HEIGHTS WUA	A	WELL #1
NM3569626	VILLAGE MOBILE HOME PARK	A	WELL #1
NM3569626	VILLAGE MOBILE HOME PARK	A	WELL #2
NM3569826	ASI LA MAR TRAILER PARK	A	WELL #1
NM3569826	ASI LA MAR TRAILER PARK	A	WELL #2
NM3570426	EL RANCHO MOBILE HOME PARK (SANTA FE)	A	WELL #1 (NORTH)
NM3570426	EL RANCHO MOBILE HOME PARK (SANTA FE)	A	WELL #2 (SOUTH)
NM3570726	SANTA FE MOBILE HOME HACIENDA	A	WELL #1
NM3570726	SANTA FE MOBILE HOME HACIENDA	A	WELL #3
NM3571026	JUNIPER HILLS MHP	A	WELL #1
NM3571119	TWIN FORKS MDWCA	A	SPRING #2
NM3571226	LA CIENEGA LAKESIDE MHP	A	WELL #4
NM3571426	LONE STAR TRAILER RANCH	A	WELL #1
NM3572007	MOONGATE WATER SYSTEM	A	WELL #6
NM3572007	MOONGATE WATER SYSTEM	A	WELL #11
NM3572007	MOONGATE WATER SYSTEM	A	WELL #2
NM3572007	MOONGATE WATER SYSTEM	A	WELL #7
NM3572007	MOONGATE WATER SYSTEM	A	WELL #9
NM3572126	POJOAQUE TERRACES MHP	A	WELL #1
NM3572307	VALVERDE MOBILE HOME PARK	A	WELL #1
NM3572626	SANTA FE WEST MHP	A	WELL #3
NM3580328	NORTHERN SOCORRO COUNTY SENIOR CENTER	A	WELL #1
NM3580401	ENCHANTED TRAILS CAMPGROUND	A	WELL # 1
NM3580402	DATIL WELL CAMPGROUND	A	WELL # 1
NM3580409	HEIGHTS WATER USERS ASSOCIATION	A	WELL #1
NM3580409	HEIGHTS WATER USERS ASSOCIATION	A	WELL #2
NM3580423	AMERICAN GYPSUM COMPANY (BERNALILLO PLAN	A	WELL #1
NM3580428	ESCONDIDA LAKE	A	WELL #1
NM3580509	LAKE ROBERTS WATER USERS ASSOCIATION	A	WELL #1
NM3580509	LAKE ROBERTS WATER USERS ASSOCIATION	A	WELL #2
NM3580513	DCP MIDSTREAM - LINAM PLANT	A	WELL #3
NM3580513	DCP MIDSTREAM - LINAM PLANT	A	WELL #4
NM3580513	DCP MIDSTREAM - LINAM PLANT	A	WELL #5

NM3540007	ST JOHNS MHP	A	WELL #1
NM3540007	ST JOHNS MHP	A	WELL #2
NM3540007	ST JOHNS MHP	A	WELL #3
NM3540307	COVERED WAGON MOBILE HOME MANOR	A	WELL #1
NM3540407	SONTERA ACRES MOBILE MANOR	A	WELL #1
NM3540407	SONTERA ACRES MOBILE MANOR	A	WELL #2
NM3540707	FORT SELDEN WATER COMPANY	A	WELL #5
NM3540707	FORT SELDEN WATER COMPANY	A	WELL #4
NM3540807	TRIPLE J MOBILE HOME PARK	A	WELL #1
NM3541007	RANCHO VISTA MHP	A	WELL #1
NM3541407	SILVER SPUR MOBILE HOME COURTS	A	WELL #2
NM3541407	SILVER SPUR MOBILE HOME COURTS	A	WELL #3
NM3541507	LOS ARBOLES MHP	A	WELL #3
NM3541707	VISTA REAL MHP	A	WELL #1
NM3541707	VISTA REAL MHP	A	WELL #2
NM3542007	SANTA TERESA WATER SYSTEM	A	WELL #31
NM3542007	SANTA TERESA WATER SYSTEM	A	WELL #19
NM3560007	MESILLA WATER SYSTEM	A	WELL #2
NM3560017	CONOCO PHILLIPS (WINGATE PLANT)SW	A	WINGATE WELL #3
NM3560017	CONOCO PHILLIPS (WINGATE PLANT)SW	A	WINGATE WELL # 4
NM3560017	CONOCO PHILLIPS (WINGATE PLANT)SW	A	WELL # 6
NM3560017	CONOCO PHILLIPS (WINGATE PLANT)SW	A	WELL # 7
NM3560125	BENEDICTINE MONASTERY	A	WELL #1
NM3560217	GIANT REFINING COMPANY	A	WELL #3
NM3560617	MANUELITO NAVAJO CHILDRENS HOME	A	WELL # 1
NM3561101	TRANQUILLO PINES WATER USERS COOP	A	WELL #1
NM3561101	TRANQUILLO PINES WATER USERS COOP	A	WELL #2
NM3568007	WHITE SANDS MISSILE RANGE (MAIN POST)-FF	A	WELL #15A
NM3568007	WHITE SANDS MISSILE RANGE (MAIN POST)-FF	A	WELL #16
NM3568007	WHITE SANDS MISSILE RANGE (MAIN POST)-FF	A	WELL #17
NM3568007	WHITE SANDS MISSILE RANGE (MAIN POST)-FF	A	WELL #18
NM3568007	WHITE SANDS MISSILE RANGE (MAIN POST)-FF	A	WELL #19
NM3568007	WHITE SANDS MISSILE RANGE (MAIN POST)-FF	A	WELL #20
NM3568007	WHITE SANDS MISSILE RANGE (MAIN POST)-FF	A	WELL #21
NM3568007	WHITE SANDS MISSILE RANGE (MAIN POST)-FF	A	WELL #22
NM3568007	WHITE SANDS MISSILE RANGE (MAIN POST)-FF	A	SOLEDAD WELL #2
NM3568007	WHITE SANDS MISSILE RANGE (MAIN POST)-FF	A	SOLEDAD WELL #3

NM3553321	ENCHANTED MESA MOBILE HOME PARK	A	WELL # 2
NM3553401	CORONADO VILLAGE COUNTRY CLUB	A	WELL #2
NM3553405	SAMS MOBILE HOME PARK	A	WELL #2
NM3553501	OLD SANDIA PARK SERVICE CO-OP	A	CIENAGA SPRING
NM3553601	SIERRA VISTA MUTUAL DOMESTIC ASSOCIATION	A	WELL #3
NM3553601	SIERRA VISTA MUTUAL DOMESTIC ASSOCIATION	A	WELL #4
NM3554107	COUNTRY MOBILE MANOR	A	WELL #2
NM3554107	COUNTRY MOBILE MANOR	A	WELL #1A
NM3554207	LEASBURG MDWCA	A	WELL #2
NM3554207	LEASBURG MDWCA	A	WELL #3
NM3554307	DONA ANA MDWCA	A	WELL #5
NM3554307	DONA ANA MDWCA	A	WELL #6
NM3554307	DONA ANA MDWCA	A	WELL #7
NM3554307	DONA ANA MDWCA	A	WELL #2A
NM3554507	FAIRVIEW ESTATES WATER SYSTEM	A	WELL #1
NM3554507	FAIRVIEW ESTATES WATER SYSTEM	A	WELL #2
NM3555008	COTTONWOOD WATER CO-OPERATIVE	A	WELL #2 (HOUGHTALING WELL)
NM3556109	RIO DE ARENAS, LLC	A	WELL #1
NM3556212	GLEN ACRES WATER COOP	A	WELL #1
NM3556312	NEW MEXICO TECH, PLAYAS FACILITY	A	WELL #1
NM3556312	NEW MEXICO TECH, PLAYAS FACILITY	A	WELL #2
NM3556312	NEW MEXICO TECH, PLAYAS FACILITY	A	WELL #3
NM3556512	SHADY GROVE TRUCK STOP	A	WELL #1
NM3556512	SHADY GROVE TRUCK STOP	A	WELL #2
NM3556713	CHAPARRAL MOBILE HOME PARK (HOBBS)	A	WELL #1
NM3556713	CHAPARRAL MOBILE HOME PARK (HOBBS)	A	WELL #2
NM3538209	FORT BAYARD MEDICAL CENTER	A	SPRING #16
NM3538209	FORT BAYARD MEDICAL CENTER	A	SPRING #17
NM3538209	FORT BAYARD MEDICAL CENTER	A	SPRING #18
NM3538209	FORT BAYARD MEDICAL CENTER	A	SPRING #19
NM3539307	ALAMEDA ACRES MHP	A	WELL #2
NM3539407	SUMMER WIND MOBILE HOME PARK	A	WELL #1
NM3539407	SUMMER WIND MOBILE HOME PARK	A	WELL #2
NM3539607	VILLA DEL SOL MOBILE HOME PARK	A	WELL #1
NM3539607	VILLA DEL SOL MOBILE HOME PARK	A	WELL #3
NM3539807	LAS CRUCES MOBILE HOME PARK	A	WELL #1
NM3539807	LAS CRUCES MOBILE HOME PARK	A	WELL #2

NM3557213	SOUTHERN UNION GASOLINE CO JAL #3 PLANT	A	HUBB WELL #2
NM3557213	SOUTHERN UNION GASOLINE CO JAL #3 PLANT	A	HUBB WELL #3
NM3557213	SOUTHERN UNION GASOLINE CO JAL #3 PLANT	A	HUBB WELL #4
NM3557213	SOUTHERN UNION GASOLINE CO JAL #3 PLANT	A	HUBB WELL #5
NM3557513	RANCHO DAL PASO, LLC DBA ADOBE VILLAGE	A	WELL #1 (EAST WELL)
NM3557613	COUNTRY COTTAGE CARE AND REHABILITATION	A	WELL #1
NM3557713	COUNTRY ESTATES MOBILE HOME PARK	A	WELL #2
NM3557813	TRIPLE J MHP	A	WEST WELL
NM3558014	ALPINE VILLAGE W&SD	A	WELL #4
NM3558014	ALPINE VILLAGE W&SD	A	WELL #5
NM3558214	CEDAR CREEK CABIN OWNERS ASSOCIATION	A	WELL #9 (KELLERMAN)
NM3558214	CEDAR CREEK CABIN OWNERS ASSOCIATION	A	WELL #10 (ST JOHNS)
NM3558214	CEDAR CREEK CABIN OWNERS ASSOCIATION	A	WELL #11 (GALLAGER)
NM3558514	ALTO LAKES WATER CORP	A	WELL # 9 (H-719-S-8)
NM3558514	ALTO LAKES WATER CORP	A	WELL #12 (H-719-S-11)
NM3558514	ALTO LAKES WATER CORP	A	WELL E4
NM3558514	ALTO LAKES WATER CORP	A	WELL E5
NM3558814	CAMP SIERRA BLANCA	A	WELL #1
NM3559014	FAWN RIDGE PROPERTY OWNERS ASSOCIATION	A	WELL #6
NM3559014	FAWN RIDGE PROPERTY OWNERS ASSOCIATION	A	WELL #7
NM3559014	FAWN RIDGE PROPERTY OWNERS ASSOCIATION	A	WELL #8(2A)
NM3559316	PECAN PARK MDWCA	A	WELL #2
NM3559416	GUNTER MOBILE HOME PARK	A	WELL #1
NM3559417	CEDAR RIDGE TRAILER PARK	A	WELL #1 (NEW)
NM3559717	D & S TRAILER RANCH	A	WELL # 1
NM3560007	MESILLA WATER SYSTEM	A	WELL #1
NM3550905	TURQUOISE ESTATES WATER COOP	A	WELL #1 (BY TANK)
NM3550905	TURQUOISE ESTATES WATER COOP	A	WELL #2 (NW CORNER)
NM3551026	LA VISTA HOMEOWNERS ASSOCIATION	A	WELL #1 (WEST)
NM3551026	LA VISTA HOMEOWNERS ASSOCIATION	A	WELL #2 (EAST)
NM3551801	VALLE GRANDE MOBILE HOME PARK	A	WELL # 1
NM3552728	LA JOYA MDWCA	A	WELL # 1
NM3552803	ROSWELL CORRECTIONAL CENTER	A	WELL #1 (RA-3219)
NM3552903	BERRENDO COOPERATIVE WUA	A	WELL #1 (RA-130)
NM3552903	BERRENDO COOPERATIVE WUA	A	WELL #2 (RA-130-S-2)
NM3553205	IDEAL MOBILE HOME PARK	A	WELL #2
NM3553321	ENCHANTED MESA MOBILE HOME PARK	A	WELL # 1

NM3573627	LAKESHORE CITY SANITATION DISTRICT	A	WELL #1
NM3573627	LAKESHORE CITY SANITATION DISTRICT	A	WELL #2
NM3547701	JOY JUNCTION	A	WELL # 1
NM3548201	TIERRA MONTE WATER USERS ASSOCIATION	A	WELL #1 (TENNIS COURT)
NM3548201	TIERRA MONTE WATER USERS ASSOCIATION	A	WELL #2 (STORAGE TANKS)
NM3548201	TIERRA MONTE WATER USERS ASSOCIATION	A	WELL #3 (MAIL BOXES)
NM3548201	TIERRA MONTE WATER USERS ASSOCIATION	A	WELL #5
NM3548301	FOREST PARK PROPERTY OWNERS COOP	A	WELL # 1
NM3548301	FOREST PARK PROPERTY OWNERS COOP	A	WELL # 2
NM3548301	FOREST PARK PROPERTY OWNERS COOP	A	WELL # 3
NM3548501	GREEN ACRES MOBILE HOME VILLAGE	A	WELL # 1
NM3548501	GREEN ACRES MOBILE HOME VILLAGE	A	WELL # 2
NM3548801	BAKERS MOBILE HOME PARK	A	WELL # 1
NM3548901	NORTH COURT MOBILE HOME PARK	A	WELL # 1
NM3549101	CHAMISA MOBILE HOME PARK	A	WELL # 1
NM3549301	ROUTE 66 RV & MHP	A	WELL # 2
NM3549301	ROUTE 66 RV & MHP	A	WELL # 1
NM3549408	CARLSBAD CAVERNS NATIONAL PARK	A	WELL #1
NM3549801	LA MESA VILLA MOBILE HOME PARK, LLC	A	WELL #1
NM3550001	MOUNTAIN VIEW MOBILE HOME PARK	A	WELL # 1
NM3550019	DUNGAN MDWCA	A	WELL #1
NM3550201	HOMESTEAD MOBILE HOME COMMUNITY	A	WELL #2 (NEW WELL)
NM3550504	VERMEJO PARK - HEADQUARTERS	A	WELL #1
NM3550504	VERMEJO PARK - HEADQUARTERS	A	WELL #2
NM3550504	VERMEJO PARK - HEADQUARTERS	A	WELL #3
NM3550504	VERMEJO PARK - HEADQUARTERS	A	WELL #5
NM3556821	OJO SARCO MDWCA	A	WELL #2
NM3556913	DCP MIDSTREAM - EUNICE PLANT	A	WELL #10
NM3556913	DCP MIDSTREAM - EUNICE PLANT	A	WELL #11
NM3556913	DCP MIDSTREAM - EUNICE PLANT	A	WELL #13
NM3557213	SOUTHERN UNION GASOLINE CO JAL #3 PLANT	A	COOPER WELL #1
NM3557213	SOUTHERN UNION GASOLINE CO JAL #3 PLANT	A	COOPER WELL #3
NM3557213	SOUTHERN UNION GASOLINE CO JAL #3 PLANT	A	COOPER WELL #4
NM3557213	SOUTHERN UNION GASOLINE CO JAL #3 PLANT	A	COOPER WELL #5
NM3557213	SOUTHERN UNION GASOLINE CO JAL #3 PLANT	A	COOPER WELL #6
NM3557213	SOUTHERN UNION GASOLINE CO JAL #3 PLANT	A	COOPER WELL #8
NM3557213	SOUTHERN UNION GASOLINE CO JAL #3 PLANT	A	HUBB WELL #1

NM3529007	GARFIELD MDWCA	A	WELL #3
NM3529007	GARFIELD MDWCA	A	WELL#S4
NM3529007	GARFIELD MDWCA	A	WELL#S5
NM3529007	GARFIELD MDWCA	A	WELL#S6
NM3529007	GARFIELD MDWCA	A	WELL#S3
NM3529107	LAS ALTURAS ESTATES	A	WELL #1
NM3529107	LAS ALTURAS ESTATES	A	WELL #2
NM3529207	LAKE SECTION WATER COMPANY	A	ROSENCRANS WELL
NM3529207	LAKE SECTION WATER COMPANY	A	SYLVIA WELL
NM3529207	LAKE SECTION WATER COMPANY	A	GUFFEY WELL
NM3529310	DILIA MDWCA	A	WELL #1
NM3529421	VELARDE MDWCA	A	WELL #1
NM3529421	VELARDE MDWCA	A	WELL #2
NM3530121	ARROYO DEL AGUA MDWCA	A	WELL #1
NM3530504	PHILMONT BOY SCOUT RANCH - HEADQUARTERS	A	INTAKE #1
NM3530608	ARTESIA RURAL WATER COOPERATIVE	A	WELL #2 (KLEIN)
NM3561101	TRANQUILLO PINES WATER USERS COOP	A	WELL #4
NM3561101	TRANQUILLO PINES WATER USERS COOP	A	WELL #6
NM3561217	ROB ROY TRAILER PARK	A	WELL #1
NM3561317	SAGEBRUSH WATER CO-OP	A	WELL # 2
NM3561517	THOREAU HIGH SCHOOL	A	WELL # 1
NM3561817	TRANSWESTERN PIPELINE CO.	A	WELL # 1 (CENTER)
NM3561817	TRANSWESTERN PIPELINE CO.	A	WELL # 2 (EAST)
NM3561817	TRANSWESTERN PIPELINE CO.	A	WELL # 3 (WEST)
NM3562001	HAMILTON MOBILE HOME PARK	A	WELL # 1
NM3562101	THE RINCON WATER COOPERATIVE	A	S-41-S ENLARGE
NM3562101	THE RINCON WATER COOPERATIVE	A	WELL # 3
NM3562201	SANDIA PEAK UTILITY	A	INDIAN WELL #4
NM3562201	SANDIA PEAK UTILITY	A	LOVE WELL #1
NM3562201	SANDIA PEAK UTILITY	A	LOVE WELL #3
NM3572826	TRAILER RANCH MOBILE HOME PARK COMM	A	WELL #4
NM3572926	SANTA CRUZ MDWCA	A	WELL #2
NM3572926	SANTA CRUZ MDWCA	A	WELL #4
NM3573126	CIELO LINDO	A	WELL #1
NM3573126	CIELO LINDO	A	WELL #2
NM3573501	DESERT PALMS MOBILE HOME PARK	A	WELL #1
NM3573501	DESERT PALMS MOBILE HOME PARK	A	WELL #2

NM3538209	FORT BAYARD MEDICAL CENTER	A	SPRING #5
NM3538209	FORT BAYARD MEDICAL CENTER	A	SPRING #6
NM3538209	FORT BAYARD MEDICAL CENTER	A	SPRING #7
NM3538209	FORT BAYARD MEDICAL CENTER	A	SPRING #8
NM3538209	FORT BAYARD MEDICAL CENTER	A	SPRING #9
NM3538209	FORT BAYARD MEDICAL CENTER	A	SPRING #10
NM3538209	FORT BAYARD MEDICAL CENTER	A	SPRING #11
NM3538209	FORT BAYARD MEDICAL CENTER	A	SPRING #13
NM3538209	FORT BAYARD MEDICAL CENTER	A	SPRING #15
NM3528522	PORTALES WATER SYSTEM (CITY OF)	A	SANDHILL #3
NM3528522	PORTALES WATER SYSTEM (CITY OF)	A	SANDHILL #4
NM3528522	PORTALES WATER SYSTEM (CITY OF)	A	SANDHILL #5
NM3528522	PORTALES WATER SYSTEM (CITY OF)	A	SANDHILL #6
NM3528522	PORTALES WATER SYSTEM (CITY OF)	A	SANDHILL #7
NM3528522	PORTALES WATER SYSTEM (CITY OF)	A	BLACKWATER #12
NM3528522	PORTALES WATER SYSTEM (CITY OF)	A	BLACKWATER #10
NM3528522	PORTALES WATER SYSTEM (CITY OF)	A	BLACKWATER #13
NM3528522	PORTALES WATER SYSTEM (CITY OF)	A	BLACKWATER #14
NM3528522	PORTALES WATER SYSTEM (CITY OF)	A	BLACKWATER #15
NM3528522	PORTALES WATER SYSTEM (CITY OF)	A	BLACKWATER #16
NM3528616	DEMING MUNICIPAL WATER SYSTEM	A	WELL #1
NM3528616	DEMING MUNICIPAL WATER SYSTEM	A	WELL #2
NM3528616	DEMING MUNICIPAL WATER SYSTEM	A	WELL #4
NM3528616	DEMING MUNICIPAL WATER SYSTEM	A	WELL #5
NM3528616	DEMING MUNICIPAL WATER SYSTEM	A	WELL #6
NM3528616	DEMING MUNICIPAL WATER SYSTEM	A	WELL #7
NM3528616	DEMING MUNICIPAL WATER SYSTEM	A	WELL #8
NM3528616	DEMING MUNICIPAL WATER SYSTEM	A	WELL #9
NM3528616	DEMING MUNICIPAL WATER SYSTEM	A	WELL #10
NM3528616	DEMING MUNICIPAL WATER SYSTEM	A	WELL #11
NM3528707	NEW MEXICO STATE UNIVERSITY	A	WELL #10
NM3528707	NEW MEXICO STATE UNIVERSITY	A	WELL #14
NM3528707	NEW MEXICO STATE UNIVERSITY	A	WELL #17
NM3528807	MESQUITE MDWCA	A	WELL #3
NM3528807	MESQUITE MDWCA	A	WELL #4
NM3528807	MESQUITE MDWCA	A	WELL #5
NM3529007	GARFIELD MDWCA	A	WELL #1

NM3528522	PORTALES WATER SYSTEM (CITY OF)	A	BLACKWATER #11
NM3528522	PORTALES WATER SYSTEM (CITY OF)	A	SANDHILL #1
NM3533914	BONITA PARK NAZARENE CONFERENCE CENTER	A	WELL #4 (OLD CANYON)
NM3533914	BONITA PARK NAZARENE CONFERENCE CENTER	A	WELL #5 (BALL PARK)
NM3533914	BONITA PARK NAZARENE CONFERENCE CENTER	A	WELL #6 (GYM WELL)
NM3534519	DOG CANYON MDWCA	A	WELL T-1406-S-2
NM3534619	ROBINHOOD PARK WATER USERS ASSOC	A	SPRING #1
NM3535021	ALCALDE MDWCA	A	WELL #2
NM3535021	ALCALDE MDWCA	A	WELL #3
NM3535123	ALGODONES WUA	A	WELL #2
NM3535320	NARA VISA MDWCA	A	WELL #1
NM3535618	SAN ANTONIO DE CLEVELAND MDWCA	A	WELL #1
NM3535618	SAN ANTONIO DE CLEVELAND MDWCA	A	WELL #2
NM3536126	VISTA REDONDA MDWCA	A	WELL #1A
NM3536126	VISTA REDONDA MDWCA	A	WELL #2
NM3536126	VISTA REDONDA MDWCA	A	WELL #3A
NM3536126	VISTA REDONDA MDWCA	A	WELL #4
NM3536126	VISTA REDONDA MDWCA	A	WELL #5
NM3536126	VISTA REDONDA MDWCA	A	WELL #6
NM3536126	VISTA REDONDA MDWCA	A	WELL #8
NM3536221	EL RITO CANYON MDWCA	A	WELL #1
NM3537113	MONUMENT MDWCA	A	WELL #1
NM3537219	PINON MDWCA	A	WELL #1
NM3537326	ELDORADO AREA WATER AND SANITATION DIST.	A	WELL #1
NM3537326	ELDORADO AREA WATER AND SANITATION DIST.	A	WELL #2
NM3537326	ELDORADO AREA WATER AND SANITATION DIST.	A	WELL #4
NM3537326	ELDORADO AREA WATER AND SANITATION DIST.	A	WELL #6
NM3537326	ELDORADO AREA WATER AND SANITATION DIST.	A	WELL #8
NM3537326	ELDORADO AREA WATER AND SANITATION DIST.	A	WELL #9
NM3537326	ELDORADO AREA WATER AND SANITATION DIST.	A	WELL #12
NM3537326	ELDORADO AREA WATER AND SANITATION DIST.	A	WELL #14
NM3537326	ELDORADO AREA WATER AND SANITATION DIST.	A	WELL #15
NM3537526	LA CIENEGA MDWCA	A	WELL #3
NM3537817	REHOBOTH CHRISTIAN SCHOOL	A	WELL #1
NM3537817	REHOBOTH CHRISTIAN SCHOOL	A	WELL #2
NM3538209	FORT BAYARD MEDICAL CENTER	A	SPRING #2
NM3538209	FORT BAYARD MEDICAL CENTER	A	SPRING #3

NM3532226	NM STATE PENITENTIARY	A	WELL #1
NM3532226	NM STATE PENITENTIARY	A	WELL #2
NM3532226	NM STATE PENITENTIARY	A	WELL #3
NM3532332	CENTRAL NM MINIMUM UNIT	A	WELL # 1
NM3532409	G AND S WATER WORKS	A	WELL #3
NM3532517	BLOCK A WELL CO-OP/ WILLIAM ACRES	A	WELL # 1
NM3532617	GREERS SUBDIVISION	A	WELL # 1
NM3532717	YAH TA HEY W&SD	A	WELL # 2
NM3533021	LYBROOK MDWCA	A	WELL # 1
NM3533126	LAMY DOMESTIC WATER USER ASSOCIATION	A	WELL #1
NM3533329	VILLAGE OF TAOS SKI VALLEY	A	PHOENIX INFILTRATION GALLERY
NM3533426	RIO EN MEDIO MDWCA	A	WELL #1
NM3533526	CUATRO VILLLAS MDWCA	A	WELL # 1
NM3533526	CUATRO VILLLAS MDWCA	A	WELL # 2
NM3533814	SUN VALLEY SANITATION DISTRICT	A	WELL #3 (H-756)
NM3533814	SUN VALLEY SANITATION DISTRICT	A	WELL #5 (H-785-S-3)
NM3533814	SUN VALLEY SANITATION DISTRICT	A	WELL #6
NM3533832	JC MOBILE HOME PARK	A	WELL # 1
NM3533914	BONITA PARK NAZARENE CONFERENCE CENTER	A	WELL #1 (RV PARK)
NM3543623	PLACITAS WEST WATER CO-OP	A	WELL # 2
NM3543723	SILE MDWCA	A	WELL # 1
NM3543826	CHIMAYO MDWCA	A	WELL #4
NM3543826	CHIMAYO MDWCA	A	WELL #5
NM3544926	HYDE PARK ESTATES WATER USERS ASSOC	A	GREYWOLF WELL
NM3544926	HYDE PARK ESTATES WATER USERS ASSOC	A	YELLOW CAT WELL
NM3544926	HYDE PARK ESTATES WATER USERS ASSOC	A	ADAM WELL
NM3545521	MONTECITO MDWCA	A	WELL #2
NM3545618	AGUA PURA MDWCA	A	SPRING BOX #1
NM3545907	PICACHO MDWCA	A	WELL #1
NM3545907	PICACHO MDWCA	A	WELL #2
NM3546019	PINEY WOODS WATER USERS ASSOCIATION	A	SPRING B
NM3546019	PINEY WOODS WATER USERS ASSOCIATION	A	WELL #2
NM3546019	PINEY WOODS WATER USERS ASSOCIATION	A	WELL #1A
NM3546223	NORTH RANCHOS DE PLACITAS W&SD	A	WELL #1
NM3546223	NORTH RANCHOS DE PLACITAS W&SD	A	WELL # 2
NM3546930	INDIAN HILLS WATER COMPANY	A	WELL # 2
NM3547501	BARCELONA MOBILE HOME PARK	A	WELL #2

NM3522609	SILVER CITY WATER SYSTEM	A	FRANKS WELL #4
NM3522609	SILVER CITY WATER SYSTEM	A	FRANKS WELL #5
NM3522609	SILVER CITY WATER SYSTEM	A	FRANKS WELL #6
NM3522609	SILVER CITY WATER SYSTEM	A	FRANKS WELL #7A
NM3522609	SILVER CITY WATER SYSTEM	A	NEW GABBY HAYES WELL
NM3522609	SILVER CITY WATER SYSTEM	A	WOODWARD WELL #1
NM3522609	SILVER CITY WATER SYSTEM	A	WOODWARD WELL #2
NM3522609	SILVER CITY WATER SYSTEM	A	WOODWARD WELL #3
NM3522609	SILVER CITY WATER SYSTEM	A	WOODWARD WELL #4
NM3522609	SILVER CITY WATER SYSTEM	A	WOODWARD WELL #5
NM3522609	SILVER CITY WATER SYSTEM	A	WOODWARD WELL #6
NM3522812	LORDSBURG WATER SUPPLY SYSTEM	A	WELL #1
NM3522812	LORDSBURG WATER SUPPLY SYSTEM	A	WELL #2
NM3522812	LORDSBURG WATER SUPPLY SYSTEM	A	WELL #3
NM3522812	LORDSBURG WATER SUPPLY SYSTEM	A	WELL #4
NM3522912	RODEO MDW & MSWA	A	WELL #2 (SOUTH)
NM3522912	RODEO MDW & MSWA	A	WELL #3 (NORTH)
NM3530827	ELEPHANT BUTTE WATER SYSTEM	A	WELL #1
NM3530827	ELEPHANT BUTTE WATER SYSTEM	A	WELL #3
NM3531001	WESTERN TERRACE II	A	WELL #1
NM3531007	MESA DEVELOPMENT CENTER INC	A	WELL #1
NM3531007	MESA DEVELOPMENT CENTER INC	A	WELL #2
NM3531007	MESA DEVELOPMENT CENTER INC	A	WELL #3
NM3531207	SAN ANDRES ESTATES WATER SYSTEM	A	WELL #1
NM3531207	SAN ANDRES ESTATES WATER SYSTEM	A	WELL #2
NM3531307	BRAZITO MDWCA	A	WELL #1
NM3531307	BRAZITO MDWCA	A	WELL #2A
NM3531524	BLANCO MDWCA	A	WELL #1
NM3531623	PENA BLANCA W&SD	A	WELL # 1
NM3531804	EAGLE NEST (VILLAGE OF)	A	WELL # 1
NM3531804	EAGLE NEST (VILLAGE OF)	A	WELL # 2
NM3531904	ANGEL FIRE SERVICES - VILLAGE OF ANGEL F	A	WELL #1 (COFFEY #1)
NM3531904	ANGEL FIRE SERVICES - VILLAGE OF ANGEL F	A	WELL #2 (COFFEY #2)
NM3531904	ANGEL FIRE SERVICES - VILLAGE OF ANGEL F	A	WELL #9
NM3532032	MEADOW LAKE WATER SYSTEM	A	WELL # 6
NM3532032	MEADOW LAKE WATER SYSTEM	A	WELL # 7
NM3532032	MEADOW LAKE WATER SYSTEM	A	WELL # 9

NM3526911	ROY (VILLAGE OF)	A	WELL # 6
NM3526920	LOGAN WATER SYSTEM	A	WELL #1 (HARDING)
NM3526920	LOGAN WATER SYSTEM	A	WELL #3 (OSBORNE)
NM3526920	LOGAN WATER SYSTEM	A	WELL #6 (SMITH)
NM3526920	LOGAN WATER SYSTEM	A	WELL #7 (DISASTER)
NM3526920	LOGAN WATER SYSTEM	A	GOGGINS WELL
NM3527031	CLAYTON MUNICIPAL SUPPLY	A	WELL # 9
NM3527031	CLAYTON MUNICIPAL SUPPLY	A	WELL #11
NM3522109	BAYARD MUNICIPAL WATER SYSTEM	A	WELL #6
NM3522109	BAYARD MUNICIPAL WATER SYSTEM	A	WELL #7
NM3522109	BAYARD MUNICIPAL WATER SYSTEM	A	WELL #8
NM3522109	BAYARD MUNICIPAL WATER SYSTEM	A	WELL #9
NM3522109	BAYARD MUNICIPAL WATER SYSTEM	A	WELL #10
NM3522109	BAYARD MUNICIPAL WATER SYSTEM	A	WELL #11
NM3522209	SANTA CLARA WATER SYSTEM	A	WELL #3
NM3522209	SANTA CLARA WATER SYSTEM	A	WELL #4
NM3522309	HANOVER MDWCA	A	WELL #2
NM3522329	EL SALTO MDWCA & SA	A	WELL #1
NM3522409	CHINO MINES COMPANY	A	APACHE TEJO #4
NM3522409	CHINO MINES COMPANY	A	APACHE TEJO #7
NM3522409	CHINO MINES COMPANY	A	LOWER WHITEWATER #1
NM3522409	CHINO MINES COMPANY	A	LOWER WHITEWATER #2
NM3522409	CHINO MINES COMPANY	A	YATES #1
NM3522409	CHINO MINES COMPANY	A	YATES #3
NM3522409	CHINO MINES COMPANY	A	WARM SPRINGS #3
NM3522409	CHINO MINES COMPANY	A	WELL 2C-4
NM3522409	CHINO MINES COMPANY	A	WELL 2C-6
NM3522409	CHINO MINES COMPANY	A	BAKER #1
NM3522409	CHINO MINES COMPANY	A	BAKER #2A
NM3522409	CHINO MINES COMPANY	A	BAKER #4A
NM3522409	CHINO MINES COMPANY	A	MCCAULEY #1
NM3522409	CHINO MINES COMPANY	A	MCCAULEY #3A
NM3522409	CHINO MINES COMPANY	A	MCCAULEY #2A
NM3522409	CHINO MINES COMPANY	A	WARM SPRINGS #12A
NM3522409	CHINO MINES COMPANY	A	MCCAULEY #6B
NM3522532	EL SHADDAI MOBILE HOME PARK	A	WELL # 1
NM3522609	SILVER CITY WATER SYSTEM	A	ANDERSON WELL

NM3524932	BELEN WATER SYSTEM	A	CAVCO WELL
NM3525033	BLUEWATER WATER & SANITATION DISTRICT	A	WELL # 1
NM3525332	LOS LUNAS WATER SYSTEM	A	WELL #3
NM3525332	LOS LUNAS WATER SYSTEM	A	WELL #4
NM3525332	LOS LUNAS WATER SYSTEM	A	WELL #5
NM3525533	MILAN COMMUNITY WATER SYSTEM	A	WELL #1 (B-23)
NM3525533	MILAN COMMUNITY WATER SYSTEM	A	WELL #3 (B-35)
NM3525533	MILAN COMMUNITY WATER SYSTEM	A	WELL # 4 (GOLDEN ACRES B-50)
NM3525633	MOQUINO WATER SYSTEM	A	WELL # 2
NM3525733	SAN MATEO MDWCA	A	WELL #2
NM3525833	SAN RAFAEL WATER & SANITATION DISTRICT	A	BIG WELL
NM3525833	SAN RAFAEL WATER & SANITATION DISTRICT	A	LITTLE WELL
NM3525933	SEBOYETA WATER SYSTEM	A	WELL # 1
NM3526033	BIBO MUTUAL DOMESTIC WATER ASSOC	A	BACKUP WELL (# 1)
NM3526033	BIBO MUTUAL DOMESTIC WATER ASSOC	A	MAIN WELL (# 2)
NM3526133	GRANTS DOMESTIC WATER SYSTEM	A	WELL # 1
NM3526133	GRANTS DOMESTIC WATER SYSTEM	A	WELL # 3
NM3526204	CIMARRON WATER SYSTEM	A	CIMARRONCITO RESERVOIR INTAKE
NM3526404	MAXWELL WATER SYSTEM	A	WELL # 2
NM3526404	MAXWELL WATER SYSTEM	A	WELL # 3
NM3526404	MAXWELL WATER SYSTEM	A	WELL # 4
NM3526404	MAXWELL WATER SYSTEM	A	WELL # 5
NM3526404	MAXWELL WATER SYSTEM	A	WELL # 6
NM3526504	MIAMI WATER USERS ASSOCIATION	A	INTAKE #1
NM3526604	SPRINGER WATER SYSTEM	A	LOWER RESERVOIR INTAKE
NM3526704	CITY OF RATON/RATON WATER WORKS	A	INTAKE #2 (CIMARRON DIVERSION)
NM3526704	CITY OF RATON/RATON WATER WORKS	A	INTAKE #1 (LAKE MALOYA)
NM3526804	ANGEL NEST APARTMENTS	A	WELL #1
NM3526811	MOSQUERO WATER SYSTEM	A	WELL #1
NM3526811	MOSQUERO WATER SYSTEM	A	WELL #2
NM3526811	MOSQUERO WATER SYSTEM	A	WELL #3
NM3526811	MOSQUERO WATER SYSTEM	A	WELL #4
NM3526911	ROY (VILLAGE OF)	A	WELL # 1
NM3526911	ROY (VILLAGE OF)	A	WELL # 2
NM3526911	ROY (VILLAGE OF)	A	WELL # 3
NM3526911	ROY (VILLAGE OF)	A	WELL # 4
NM3526911	ROY (VILLAGE OF)	A	WELL # 5

NM3527305	NEW MEXICO AMERICAN WATER CO (CLOVIS)	A	WELL #16
NM3527305	NEW MEXICO AMERICAN WATER CO (CLOVIS)	A	WELL #19
NM3527305	NEW MEXICO AMERICAN WATER CO (CLOVIS)	A	WELL #22
NM3527305	NEW MEXICO AMERICAN WATER CO (CLOVIS)	A	WELL #29
NM3527305	NEW MEXICO AMERICAN WATER CO (CLOVIS)	A	WELL #30
NM3527305	NEW MEXICO AMERICAN WATER CO (CLOVIS)	A	WELL #32
NM3527305	NEW MEXICO AMERICAN WATER CO (CLOVIS)	A	WELL #36
NM3527305	NEW MEXICO AMERICAN WATER CO (CLOVIS)	A	WELL #37
NM3527305	NEW MEXICO AMERICAN WATER CO (CLOVIS)	A	WELL #38
NM3527305	NEW MEXICO AMERICAN WATER CO (CLOVIS)	A	WELL #39
NM3527305	NEW MEXICO AMERICAN WATER CO (CLOVIS)	A	WELL #40
NM3527305	NEW MEXICO AMERICAN WATER CO (CLOVIS)	A	WELL #42
NM3527305	NEW MEXICO AMERICAN WATER CO (CLOVIS)	A	WELL #43
NM3527305	NEW MEXICO AMERICAN WATER CO (CLOVIS)	A	WELL #44
NM3527305	NEW MEXICO AMERICAN WATER CO (CLOVIS)	A	WELL #45
NM3527305	NEW MEXICO AMERICAN WATER CO (CLOVIS)	A	WELL #46
NM3527305	NEW MEXICO AMERICAN WATER CO (CLOVIS)	A	WELL #35A
NM3527305	NEW MEXICO AMERICAN WATER CO (CLOVIS)	A	WELL #47
NM3527305	NEW MEXICO AMERICAN WATER CO (CLOVIS)	A	WELL #48
NM3527405	GRADY WATER SYSTEM	A	WELL #1
NM3527405	GRADY WATER SYSTEM	A	WELL #2
NM3527405	GRADY WATER SYSTEM	A	WELL #3
NM3527505	MELROSE WATER SYSTEM	A	WELL #1
NM3527505	MELROSE WATER SYSTEM	A	WELL #2
NM3527505	MELROSE WATER SYSTEM	A	WELL #3
NM3527505	MELROSE WATER SYSTEM	A	WELL #4
NM3527505	MELROSE WATER SYSTEM	A	WELL #5
NM3527605	TEXICO WATER SYSTEM	A	WELL #2 (TOWER WELL)
NM3527605	TEXICO WATER SYSTEM	A	WELL #4 (KKR WELL)
NM3527706	FORT SUMNER MUNICIPAL WATER SYSTEM	A	WELL #2
NM3527706	FORT SUMNER MUNICIPAL WATER SYSTEM	A	WELL #3
NM3527706	FORT SUMNER MUNICIPAL WATER SYSTEM	A	WELL #4
NM3524832	RIO COMMUNITIES	A	WELL # 2
NM3524832	RIO COMMUNITIES	A	WELL # 5
NM3524932	BELEN WATER SYSTEM	A	WELL # 2
NM3524932	BELEN WATER SYSTEM	A	WELL # 7
NM3524932	BELEN WATER SYSTEM	A	WELL # 6

NM3528322	ELIDA WATER SYSTEM	A	DIXON WELL
NM3528322	ELIDA WATER SYSTEM	A	DIANA WELL #2
NM3528422	FLOYD WS (VILLAGE OF)	A	WELL #1
NM3528522	PORTALES WATER SYSTEM (CITY OF)	A	BLACKWATER #3
NM3528522	PORTALES WATER SYSTEM (CITY OF)	A	BLACKWATER #4
NM3528522	PORTALES WATER SYSTEM (CITY OF)	A	BLACKWATER #5
NM3528522	PORTALES WATER SYSTEM (CITY OF)	A	BLACKWATER #6
NM3528522	PORTALES WATER SYSTEM (CITY OF)	A	BLACKWATER #7
NM3528522	PORTALES WATER SYSTEM (CITY OF)	A	BLACKWATER #8
NM3528522	PORTALES WATER SYSTEM (CITY OF)	A	BLACKWATER #9
NM3523728	SOCORRO WATER SYSTEM	A	SOCORRO SPRING
NM3523728	SOCORRO WATER SYSTEM	A	SEDILLO SPRING
NM3524030	ESTANCIA WATER SYSTEM	A	WELL # 3
NM3524030	ESTANCIA WATER SYSTEM	A	WELL # 4
NM3524130	MANZANO MDWCA	A	WELL # 1
NM3524230	MORIARTY WATER SYSTEM	A	WELL # 3
NM3524230	MORIARTY WATER SYSTEM	A	WELL # 4
NM3524230	MORIARTY WATER SYSTEM	A	WELL # 5
NM3524330	MOUNTAINAIR WATER SYSTEM	A	WELL #2
NM3524330	MOUNTAINAIR WATER SYSTEM	A	WELL #3
NM3524330	MOUNTAINAIR WATER SYSTEM	A	WELL #4
NM3524430	PUNTA DE AGUA MDWCA	A	WELL # 1
NM3524626	ENTRANOSA WATER AND WASTEWATER COOP	A	PINE CANYON WELL #1
NM3524630	TORREON MDWCA	A	WELL # 2
NM3524730	WILLARD (VILLAGE OF)	A	WELL #1
NM3524830	EDGEWOOD MEADOWS WATER CO-OP	A	WELL # 1
NM3527031	CLAYTON MUNICIPAL SUPPLY	A	WELL AW-11
NM3527131	DES MOINES WATER SYSTEM	A	WELL #7 (WELL A)
NM3527231	GRENVILLE WATER SYSTEM	A	WELL #2
NM3527231	GRENVILLE WATER SYSTEM	A	WELL #3
NM3527305	NEW MEXICO AMERICAN WATER CO (CLOVIS)	A	WELL #4
NM3527305	NEW MEXICO AMERICAN WATER CO (CLOVIS)	A	WELL #8
NM3527305	NEW MEXICO AMERICAN WATER CO (CLOVIS)	A	WELL #9
NM3527305	NEW MEXICO AMERICAN WATER CO (CLOVIS)	A	WELL #10
NM3527305	NEW MEXICO AMERICAN WATER CO (CLOVIS)	A	WELL #11
NM3527305	NEW MEXICO AMERICAN WATER CO (CLOVIS)	A	WELL #14
NM3527305	NEW MEXICO AMERICAN WATER CO (CLOVIS)	A	WELL #15

NM3517725	LA PASADA MDWCA	A	WELL #1
NM3517925	LAS TUSAS MDWCA	A	WELL #1
NM3518025	LAS VEGAS (CITY OF)	A	GALLINAS RIVER DIVERSION DAM INTAKE
NM3518025	LAS VEGAS (CITY OF)	A	WELL #4
NM3518225	NORTH SAN YSIDRO MDWCA	A	WELL #3
NM3518325	PECOS WATER SYSTEM	A	CYPRESS WELL #4
NM3518325	PECOS WATER SYSTEM	A	MONASTERY WELL #5
NM3518625	ROWE MDWCA	A	WELL #1
NM3518825	SAN JOSE MDWCA	A	WELL #1
NM3519025	SENA MDWCA	A	WELL #2
NM3519125	SOHAM MDWCA	A	WELL #1
NM3519225	SOUTH SAN YSIDRO MDWCA	A	WELL #1
NM3519325	TECOLOTE MDWCA	A	WELL #1
NM3519425	TECOLOTITO MDWCA	A	WELL #1
NM3519425	TECOLOTITO MDWCA	A	WELL #2
NM3519625	VILLANUEVA MDWCA	A	WELL #1
NM3519703	DEXTER MUNICIPAL WATER SYSTEM	A	WELL #2 (BOGLE HILL)
NM3519703	DEXTER MUNICIPAL WATER SYSTEM	A	WELL #3 (STONE WELL)
NM3519903	HAGERMAN WATER SYSTEM	A	WELL #3 (GREENFIELD WELL)
NM3520001	TOMS MOBILE HOME PARK	A	WELL #1
NM3520003	LAKE ARTHUR WATER DEPARTMENT	A	WELL #1
NM3520003	LAKE ARTHUR WATER DEPARTMENT	A	WELL #2
NM3520005	LONGHORN ESTATES WATER CO-OP	A	WELL #1
NM3520005	LONGHORN ESTATES WATER CO-OP	A	WELL #2
NM3528020	TUCUMCARI WATER SYSTEM	A	WELL #1 (HOOVER)
NM3528020	TUCUMCARI WATER SYSTEM	A	WELL #2 (HOOVER)
NM3528020	TUCUMCARI WATER SYSTEM	A	WELL #4 (METRO)
NM3528020	TUCUMCARI WATER SYSTEM	A	WELL #6 (METRO)
NM3528020	TUCUMCARI WATER SYSTEM	A	WELL #7 (METRO)
NM3528020	TUCUMCARI WATER SYSTEM	A	WELL #13 (TOWN)
NM3528020	TUCUMCARI WATER SYSTEM	A	WELL #15 (METRO)
NM3528020	TUCUMCARI WATER SYSTEM	A	WELL #16 (TOWN)
NM3528020	TUCUMCARI WATER SYSTEM	A	WELL #12A (TOWN)
NM3528122	CAUSEY WATER ASSOCIATION	A	WELL #1
NM3528222	DORA WATER SYSTEM (VILLAGE OF)	A	WELL #1 (NORTH)
NM3528222	DORA WATER SYSTEM (VILLAGE OF)	A	WELL #2 (SOUTH)
NM3528322	ELIDA WATER SYSTEM	A	DIANA WELL #1

NM3521613	HOBBS MUNICIPAL WATER SUPPLY	A	WELL #25
NM3521613	HOBBS MUNICIPAL WATER SUPPLY	A	WELL #26
NM3521613	HOBBS MUNICIPAL WATER SUPPLY	A	WELL #27
NM3521613	HOBBS MUNICIPAL WATER SUPPLY	A	WELL #28
NM3521613	HOBBS MUNICIPAL WATER SUPPLY	A	WELL #50
NM3521713	JAL WATER SUPPLY SYSTEM	A	EPNG WELL
NM3521713	JAL WATER SUPPLY SYSTEM	A	WELL #1
NM3521713	JAL WATER SUPPLY SYSTEM	A	WELL #3
NM3521713	JAL WATER SUPPLY SYSTEM	A	WELL #4
NM3521713	JAL WATER SUPPLY SYSTEM	A	WELL #5
NM3521813	LOVINGTON MUNICIPAL WATER SUPPLY	A	WELL #2
NM3521813	LOVINGTON MUNICIPAL WATER SUPPLY	A	WELL #3
NM3521813	LOVINGTON MUNICIPAL WATER SUPPLY	A	WELL #4
NM3521813	LOVINGTON MUNICIPAL WATER SUPPLY	A	WELL #5
NM3521813	LOVINGTON MUNICIPAL WATER SUPPLY	A	WELL #7
NM3521813	LOVINGTON MUNICIPAL WATER SUPPLY	A	WELL #8
NM3521813	LOVINGTON MUNICIPAL WATER SUPPLY	A	WELL #9
NM3521813	LOVINGTON MUNICIPAL WATER SUPPLY	A	WELL #11
NM3521813	LOVINGTON MUNICIPAL WATER SUPPLY	A	WELL #12
NM3521813	LOVINGTON MUNICIPAL WATER SUPPLY	A	WELL #13
NM3521813	LOVINGTON MUNICIPAL WATER SUPPLY	A	WELL #15
NM3521813	LOVINGTON MUNICIPAL WATER SUPPLY	A	WELL #16
NM3521813	LOVINGTON MUNICIPAL WATER SUPPLY	A	WELL #21
NM3521813	LOVINGTON MUNICIPAL WATER SUPPLY	A	WELL #6A
NM3521813	LOVINGTON MUNICIPAL WATER SUPPLY	A	WELL #17
NM3521813	LOVINGTON MUNICIPAL WATER SUPPLY	A	WELL #14
NM3521813	LOVINGTON MUNICIPAL WATER SUPPLY	A	WELL #18
NM3521913	MESCALERO RIDGE WATER CO-OP	A	WELL #1
NM3522013	TATUM MUNICIPAL WATER SYSTEM	A	WELL #5
NM3522013	TATUM MUNICIPAL WATER SYSTEM	A	WELL #6
NM3522013	TATUM MUNICIPAL WATER SYSTEM	A	WELL #7
NM3516825	EL CORUCO MDWCA	A	WELL #1
NM3516925	EAST PECOS MDWCA	A	WELL #1 (NORTH)
NM3516925	EAST PECOS MDWCA	A	WELL #2
NM3517025	EL ANCON MDWCA	A	WELL #1
NM3517532	MOUNTAIN VIEW MHP	A	WELL # 1
NM3517625	LA CUEVA MDWCA	A	WELL #1

NM3516718	WATROUS MDWCA	A	WELL #2
NM3516807	DE LA TE MOBILE MANOR	A	WELL #1
NM3521208	MALAGA MDWC & SWA	A	WELL #1
NM3521308	OTIS MDWCA	A	WELL #2
NM3521308	OTIS MDWCA	A	WELL #3
NM3521308	OTIS MDWCA	A	WELL #4
NM3521408	WHITES CITY WATER SYSTEM	A	WELL #1 (C-906 EAST SP #2)
NM3521408	WHITES CITY WATER SYSTEM	A	WELL #2 (C-906X WEST SP #3
NM3521513	EUNICE WATER SUPPLY SYSTEM	A	WELL #1 (HOBBS NORTH)
NM3521513	EUNICE WATER SUPPLY SYSTEM	A	WELL #2 (HOBBS NORTH)
NM3521513	EUNICE WATER SUPPLY SYSTEM	A	WELL #3 (HOBBS SOUTH)
NM3521513	EUNICE WATER SUPPLY SYSTEM	A	WELL #4 (HOBBS SOUTH)
NM3521513	EUNICE WATER SUPPLY SYSTEM	A	WELL #5 (HOBBS NORTH)
NM3521513	EUNICE WATER SUPPLY SYSTEM	A	WELL #6 (HOBBS NORTH)
NM3521613	HOBBS MUNICIPAL WATER SUPPLY	A	HIAP WELL #1
NM3521613	HOBBS MUNICIPAL WATER SUPPLY	A	HIAP WELL #2
NM3521613	HOBBS MUNICIPAL WATER SUPPLY	A	HIAP WELL #3
NM3521613	HOBBS MUNICIPAL WATER SUPPLY	A	HIAP WELL #4
NM3521613	HOBBS MUNICIPAL WATER SUPPLY	A	HIAP WELL #5
NM3521613	HOBBS MUNICIPAL WATER SUPPLY	A	HIAP WELL #6
NM3521613	HOBBS MUNICIPAL WATER SUPPLY	A	HIAP WELL #7
NM3521613	HOBBS MUNICIPAL WATER SUPPLY	A	WELL #5
NM3521613	HOBBS MUNICIPAL WATER SUPPLY	A	WELL #9
NM3521613	HOBBS MUNICIPAL WATER SUPPLY	A	WELL #10
NM3521613	HOBBS MUNICIPAL WATER SUPPLY	A	WELL #11
NM3521613	HOBBS MUNICIPAL WATER SUPPLY	A	WELL #12
NM3521613	HOBBS MUNICIPAL WATER SUPPLY	A	WELL #14
NM3521613	HOBBS MUNICIPAL WATER SUPPLY	A	WELL #15
NM3521613	HOBBS MUNICIPAL WATER SUPPLY	A	WELL #16
NM3521613	HOBBS MUNICIPAL WATER SUPPLY	A	WELL #17
NM3521613	HOBBS MUNICIPAL WATER SUPPLY	A	WELL #18
NM3521613	HOBBS MUNICIPAL WATER SUPPLY	A	WELL #19
NM3521613	HOBBS MUNICIPAL WATER SUPPLY	A	WELL #20
NM3521613	HOBBS MUNICIPAL WATER SUPPLY	A	WELL #21
NM3521613	HOBBS MUNICIPAL WATER SUPPLY	A	WELL #22
NM3521613	HOBBS MUNICIPAL WATER SUPPLY	A	WELL #23
NM3521613	HOBBS MUNICIPAL WATER SUPPLY	A	WELL #24

NM3520608	CARLSBAD MUNICIPAL WATER SYSTEM	A	WELL #3
NM3520608	CARLSBAD MUNICIPAL WATER SYSTEM	A	WELL #4
NM3520608	CARLSBAD MUNICIPAL WATER SYSTEM	A	WELL #5
NM3520608	CARLSBAD MUNICIPAL WATER SYSTEM	A	WELL #6
NM3520608	CARLSBAD MUNICIPAL WATER SYSTEM	A	WELL #7
NM3520608	CARLSBAD MUNICIPAL WATER SYSTEM	A	WELL #8
NM3520608	CARLSBAD MUNICIPAL WATER SYSTEM	A	WELL #9
NM3520708	HAPPY VALLEY COOPERATIVE WATER WORKS	A	WELL #2
NM3520808	HOPE WATER SYSTEM	A	WELL #1 (MAIN WELL)
NM3520808	HOPE WATER SYSTEM	A	WELL #2 (SCHOOL HOUSE WELL)
NM3521014	CDS RAINMAKERS UTIL LLC RANCHO RUIDOSO	A	WELL #3 (1122-S-3)
NM3521014	CDS RAINMAKERS UTIL LLC RANCHO RUIDOSO	A	WELL #4 (H-1122-S-4)
NM3521108	LOVING WATER SYSTEM	A	WELL #2
NM3521108	LOVING WATER SYSTEM	A	WELL #3
NM3521108	LOVING WATER SYSTEM	A	WELL #4A
NM3521108	LOVING WATER SYSTEM	A	WELL #5
NM3521114	SAFE HAVEN RV PARK	A	WELL #1
NM3523016	COLUMBUS WATER SYSTEM	A	WELL #3
NM3523102	ARAGON MDWCA	A	WELL #1
NM3523402	RESERVE WATER WORKS	A	WELL #3
NM3523502	RANCHO GRANDE WATER ASSOCIATION INC	A	LEGGETT SPRING
NM3523528	MAGDALENA (VILLAGE OF)	A	TRUJILLO WELL (#4)
NM3523628	SAN ACACIA MDWCA	A	WELL #2
NM3523728	SOCORRO WATER SYSTEM	A	EAGLE PICHER WELL
NM3523728	SOCORRO WATER SYSTEM	A	SOUTH INDUSTRIAL PARK WELL
NM3515518	CLEVELAND MDWCA	A	WELL # 1
NM3515618	DEL RIO MDWCA	A	WELL #1
NM3515718	EL ALTO MDWCA	A	WELL #1
NM3515818	GUADALUPITA MDWCA	A	WELL #1
NM3515918	AGUA NEGRA MDWCA	A	WELL #2
NM3516218	MORA MDWCA	A	WELL #2
NM3516218	MORA MDWCA	A	WELL #3
NM3516507	CIELO DORADO ESTATES HOMEOWNERS ASSOC	A	WELL #1
NM3516507	CIELO DORADO ESTATES HOMEOWNERS ASSOC	A	WELL #2
NM3516518	SOUTH HOLMAN MDWCA	A	WELL #1
NM3516618	WAGON MOUND WATER SYSTEM	A	SPRING #1
NM3516718	WATROUS MDWCA	A	WELL #1

NM3520203	ROSWELL MUNICIPAL WATER SYSTEM	A	CITY WELL #15
NM3520203	ROSWELL MUNICIPAL WATER SYSTEM	A	CITY WELL #16
NM3520203	ROSWELL MUNICIPAL WATER SYSTEM	A	CITY WELL #17
NM3520203	ROSWELL MUNICIPAL WATER SYSTEM	A	CITY WELL #18
NM3520203	ROSWELL MUNICIPAL WATER SYSTEM	A	KERR #1
NM3520203	ROSWELL MUNICIPAL WATER SYSTEM	A	KERR #2
NM3520203	ROSWELL MUNICIPAL WATER SYSTEM	A	KERR #3
NM3520203	ROSWELL MUNICIPAL WATER SYSTEM	A	KERR #4
NM3520203	ROSWELL MUNICIPAL WATER SYSTEM	A	KERR #5
NM3520203	ROSWELL MUNICIPAL WATER SYSTEM	A	KERR #6
NM3520203	ROSWELL MUNICIPAL WATER SYSTEM	A	RIAC #1
NM3520203	ROSWELL MUNICIPAL WATER SYSTEM	A	RIAC #3
NM3520203	ROSWELL MUNICIPAL WATER SYSTEM	A	RIAC #4
NM3520203	ROSWELL MUNICIPAL WATER SYSTEM	A	RIAC #5
NM3520203	ROSWELL MUNICIPAL WATER SYSTEM	A	TRIGG #1
NM3520203	ROSWELL MUNICIPAL WATER SYSTEM	A	TRIGG #2
NM3520308	ARTESIA MUNICIPAL WATER SYSTEM	A	WELL #1
NM3520308	ARTESIA MUNICIPAL WATER SYSTEM	A	WELL #3
NM3520308	ARTESIA MUNICIPAL WATER SYSTEM	A	WELL #5
NM3520308	ARTESIA MUNICIPAL WATER SYSTEM	A	WELL #7
NM3520308	ARTESIA MUNICIPAL WATER SYSTEM	A	WELL #8
NM3520308	ARTESIA MUNICIPAL WATER SYSTEM	A	WELL #9
NM3520508	RIVERSIDE MDWA	A	WELL #1
NM3520608	CARLSBAD MUNICIPAL WATER SYSTEM	A	CAPROCK #6
NM3520608	CARLSBAD MUNICIPAL WATER SYSTEM	A	CAPROCK #10
NM3520608	CARLSBAD MUNICIPAL WATER SYSTEM	A	CAPROCK #13
NM3520608	CARLSBAD MUNICIPAL WATER SYSTEM	A	CAPROCK #16
NM3520608	CARLSBAD MUNICIPAL WATER SYSTEM	A	CAPROCK #17
NM3520608	CARLSBAD MUNICIPAL WATER SYSTEM	A	CAPROCK #18
NM3520608	CARLSBAD MUNICIPAL WATER SYSTEM	A	C-1
NM3520608	CARLSBAD MUNICIPAL WATER SYSTEM	A	C-2
NM3520608	CARLSBAD MUNICIPAL WATER SYSTEM	A	C-3
NM3520608	CARLSBAD MUNICIPAL WATER SYSTEM	A	C-4
NM3520608	CARLSBAD MUNICIPAL WATER SYSTEM	A	C-5
NM3520608	CARLSBAD MUNICIPAL WATER SYSTEM	A	C-6
NM3520608	CARLSBAD MUNICIPAL WATER SYSTEM	A	WELL #1
NM3520608	CARLSBAD MUNICIPAL WATER SYSTEM	A	WELL #2

NM3510701	ALBUQUERQUE WATER SYSTEM	A	CHARLES # 5
NM3510701	ALBUQUERQUE WATER SYSTEM	A	CORONADO WELL # 1
NM3510701	ALBUQUERQUE WATER SYSTEM	A	CORONADO WELL # 2
NM3510701	ALBUQUERQUE WATER SYSTEM	A	GONZALES # 1
NM3510701	ALBUQUERQUE WATER SYSTEM	A	GONZALES # 2
NM3510701	ALBUQUERQUE WATER SYSTEM	A	RIDGECREST # 2
NM3510701	ALBUQUERQUE WATER SYSTEM	A	THOMAS # 8
NM3510701	ALBUQUERQUE WATER SYSTEM	A	ZAMORA # 2
NM3510707	CBG WATER COMPANY	A	WELL #1
NM3510732	BOSQUE FARMS WATER SUPPLY SYSTEM	A	WELL # 1
NM3510732	BOSQUE FARMS WATER SUPPLY SYSTEM	A	WELL # 2
NM3510801	CHILILI WATER USERS ASSN	A	WELL #2
NM3510901	NEW MEXICO UTILITIES INC	A	WELL # 1
NM3510901	NEW MEXICO UTILITIES INC	A	WELL # 2
NM3510901	NEW MEXICO UTILITIES INC	A	WELL # 3
NM3510901	NEW MEXICO UTILITIES INC	A	WELL # 4
NM3510901	NEW MEXICO UTILITIES INC	A	WELL # 5
NM3510901	NEW MEXICO UTILITIES INC	A	WELL # 7
NM3511001	SANDIA KNOLLS WATER SYSTEM	A	WELL # 1 (MAIN)
NM3511001	SANDIA KNOLLS WATER SYSTEM	A	WELL # 2 (STANDBY)
NM3511019	CLOUD COUNTRY WEST WATER SYSTEM	A	WELL #1
NM3511021	DELANCY STREET FOUNDATION	A	WELL #1
NM3511201	SIERRA VISTA SOUTH WATER COOP	A	WELL #2
NM3511207	ANTHONY W&SD	A	WELL #1
NM3520014	TWIN SPRUCE CAMPGROUND	A	WELL #1 LOWER WELL (H-1835)
NM3520014	TWIN SPRUCE CAMPGROUND	A	WELL #2 UPPER WELL (H-1835-S)
NM3520023	PUEBLO LOS CERROS	A	WELL # 1
NM3520023	PUEBLO LOS CERROS	A	WELL # 2
NM3520024	NORTH STAR WATER USERS ASSOCIATION	A	INTAKE #1
NM3520027	DESERTAIRE WATER COMPANY, LLC	A	WELL #1
NM3520027	DESERTAIRE WATER COMPANY, LLC	A	WELL #2
NM3520032	SILVER SPRUCE ESTATES WATER COMPANY	A	WELL # 1
NM3520103	CUMBERLAND COOPERATIVE WUA	A	WELL #1
NM3520203	ROSWELL MUNICIPAL WATER SYSTEM	A	CITY WELL #10
NM3520203	ROSWELL MUNICIPAL WATER SYSTEM	A	CITY WELL #11
NM3520203	ROSWELL MUNICIPAL WATER SYSTEM	A	CITY WELL #12
NM3520203	ROSWELL MUNICIPAL WATER SYSTEM	A	CITY WELL #13

NM3512614	CARRIZOZO WATER SYSTEM	A	WELL #1 (EAST)
NM3512614	CARRIZOZO WATER SYSTEM	A	WELL #2 (WEST)
NM3512614	CARRIZOZO WATER SYSTEM	A	BONITA LAKE INTAKE #1
NM3512714	CORONA WATER SYSTEM	A	RED CLOUD #7
NM3512714	CORONA WATER SYSTEM	A	RED CLOUD #8
NM3512814	FORT STANTON FACILITY	A	WELL #1
NM3512814	FORT STANTON FACILITY	A	BONITO LAKE INTAKE
NM3512914	LINCOLN MDWCA	A	WELL #2 (COURTHOUSE)
NM3512914	LINCOLN MDWCA	A	WELL #3 (REAMY)
NM3513107	HIGH VALLEY WATER USERS ASSOCIATION	A	WELL #2
NM3513114	RUIDOSO WATER SYSTEM	A	CHEROKEE WELL (H-272)
NM3513114	RUIDOSO WATER SYSTEM	A	EAGLE CREEK #1 [H-1979]
NM3513114	RUIDOSO WATER SYSTEM	A	EAGLE CREEK #3 [H-1981]
NM3513114	RUIDOSO WATER SYSTEM	A	EAGLE CREEK #4 [H-1982]
NM3513114	RUIDOSO WATER SYSTEM	A	GRINDSTONE DIVERSION
NM3513114	RUIDOSO WATER SYSTEM	A	HOLLYWOOD WELL (H-272-S)
NM3513114	RUIDOSO WATER SYSTEM	A	BROWN WELL
NM3513114	RUIDOSO WATER SYSTEM	A	WOODPECKER (GREEN) WELL
NM3513114	RUIDOSO WATER SYSTEM	A	ALTO WELL # 2
NM3513114	RUIDOSO WATER SYSTEM	A	ALTO RESEVOIR
NM3513114	RUIDOSO WATER SYSTEM	A	ALTO WELL # 1
NM3513114	RUIDOSO WATER SYSTEM	A	APPLE ORCHARD WELL
NM3513114	RUIDOSO WATER SYSTEM	A	RIVER WELL
NM3513114	RUIDOSO WATER SYSTEM	A	EAGLE CREEK DIVERSION
NM3513114	RUIDOSO WATER SYSTEM	A	GRINDSTONE RESERVOIR
NM3513214	RUIDOSO DOWNS WATER SYSTEM	A	SPRING #1 (GRIFFITH)
NM3513307	MADRID MHP	A	WELL #1
NM3513319	ALAMOGORDO DOMESTIC WATER SYSTEM	A	ALAMO CANYON SPRING #17
NM3513319	ALAMOGORDO DOMESTIC WATER SYSTEM	A	ALAMO CANYON SPRING #18
NM3513319	ALAMOGORDO DOMESTIC WATER SYSTEM	A	ALAMO CANYON SPRING #19
NM3513319	ALAMOGORDO DOMESTIC WATER SYSTEM	A	ALAMO CANYON SPRING #19A
NM3513319	ALAMOGORDO DOMESTIC WATER SYSTEM	A	ALAMO CANYON SPRING #20
NM3513319	ALAMOGORDO DOMESTIC WATER SYSTEM	A	ALAMO CANYON SPRING #21
NM3510701	ALBUQUERQUE WATER SYSTEM	A	ZAMORA # 1
NM3510701	ALBUQUERQUE WATER SYSTEM	A	BURTON # 1
NM3510701	ALBUQUERQUE WATER SYSTEM	A	BURTON # 4
NM3510701	ALBUQUERQUE WATER SYSTEM	A	BURTON # 5

NM3513519	CLOUDCROFT WATER SYSTEM	A	WELL #3
NM3513607	VALLE DEL RIO WATER SYSTEM	A	WELL #1
NM3513607	VALLE DEL RIO WATER SYSTEM	A	WELL #2
NM3513619	HIGH ROLLS COMMUNITY WATER USERS COOP	A	SPRING #1
NM3513619	HIGH ROLLS COMMUNITY WATER USERS COOP	A	SPRING #2
NM3513619	HIGH ROLLS COMMUNITY WATER USERS COOP	A	SPRING #3
NM3513619	HIGH ROLLS COMMUNITY WATER USERS COOP	A	WELL #1
NM3513719	LA LUZ MDWCA	A	WELL #1
NM3513719	LA LUZ MDWCA	A	WELL #2
NM3513719	LA LUZ MDWCA	A	WELL #3
NM3513719	LA LUZ MDWCA	A	LA LUZ/FRESNAL INTAKE
NM3513819	MAYHILL WATER SUPPLY COMPANY	A	WELL #1
NM3514019	TULAROSA WATER SYSTEM	A	TULAROSA STREAM INTAKE
NM3514127	HILLSBORO MDWCA	A	WELL #1
NM3514127	HILLSBORO MDWCA	A	WELL #2
NM3514127	HILLSBORO MDWCA	A	WELL #3
NM3514327	TRUTH OR CONSEQUENCES	A	WELL #2
NM3514327	TRUTH OR CONSEQUENCES	A	WELL #4
NM3514327	TRUTH OR CONSEQUENCES	A	WELL #6
NM3514327	TRUTH OR CONSEQUENCES	A	WELL #1
NM3514327	TRUTH OR CONSEQUENCES	A	WELL #7
NM3514327	TRUTH OR CONSEQUENCES	A	WELL #8
NM3514510	ANTON CHICO MDWCA	A	WELL #2
NM3514710	LOS SISNEROS MDWCA	A	WELL #1
NM3511907	MESILLA PARK MANOR WATER SYSTEM	A	WELL #2
NM3511907	MESILLA PARK MANOR WATER SYSTEM	A	WELL #4
NM3512007	ORGAN WATER AND SEWER	A	WELL #6
NM3512024	DUTCHMANS HILL WATER COMPANY	A	WELL # 1
NM3512024	DUTCHMANS HILL WATER COMPANY	A	WELL #2
NM3512207	RINCON WATER CONSUMERS CO-OP	A	WELL #1
NM3512207	RINCON WATER CONSUMERS CO-OP	A	WELL #2
NM3512407	UNIVERSITY ESTATES WATER SYSTEM	A	WELL #1 (BRITTANY EST WL)
NM3512407	UNIVERSITY ESTATES WATER SYSTEM	A	WELL #2 (RONNA WL)
NM3512407	UNIVERSITY ESTATES WATER SYSTEM	A	WELL #3 (WEST RONNA WL)
NM3512407	UNIVERSITY ESTATES WATER SYSTEM	A	WELL #5
NM3512514	CAPITAN WATER SYSTEM	A	WELL #1 (H-685-S-2)
NM3512514	CAPITAN WATER SYSTEM	A	WELL #3 (H-685-S-4)

NM3513319	ALAMOGORDO DOMESTIC WATER SYSTEM	A	FRESNAL CANYON DIVERSION #3
NM3513319	ALAMOGORDO DOMESTIC WATER SYSTEM	A	FRESNAL CANYON DIVERSION #4
NM3513319	ALAMOGORDO DOMESTIC WATER SYSTEM	A	FRESNAL CANYON DIVERSION #5
NM3513319	ALAMOGORDO DOMESTIC WATER SYSTEM	A	FRESNAL CANYON DIVERSION #6
NM3513319	ALAMOGORDO DOMESTIC WATER SYSTEM	A	FRESNAL NORTH #-29-A
NM3513319	ALAMOGORDO DOMESTIC WATER SYSTEM	A	FRESNAL NORTH #-296
NM3513319	ALAMOGORDO DOMESTIC WATER SYSTEM	A	FRESNAL NORTH #-30
NM3513319	ALAMOGORDO DOMESTIC WATER SYSTEM	A	FRESNAL NORTH #-31
NM3513319	ALAMOGORDO DOMESTIC WATER SYSTEM	A	FRESNAL NORTH #-32
NM3513319	ALAMOGORDO DOMESTIC WATER SYSTEM	A	GORDON CANYON SPRING #25
NM3513319	ALAMOGORDO DOMESTIC WATER SYSTEM	A	GORDON CANYON SPRING #26
NM3513319	ALAMOGORDO DOMESTIC WATER SYSTEM	A	LA LUZ SPRING #33
NM3513319	ALAMOGORDO DOMESTIC WATER SYSTEM	A	LA LUZ SPRING #34
NM3513319	ALAMOGORDO DOMESTIC WATER SYSTEM	A	LA LUZ SPRING #35
NM3513319	ALAMOGORDO DOMESTIC WATER SYSTEM	A	LA LUZ SPRING #36
NM3513319	ALAMOGORDO DOMESTIC WATER SYSTEM	A	LA LUZ SPRING #37
NM3513319	ALAMOGORDO DOMESTIC WATER SYSTEM	A	LOWER MARUCH #40
NM3513319	ALAMOGORDO DOMESTIC WATER SYSTEM	A	SPRING # 4
NM3513319	ALAMOGORDO DOMESTIC WATER SYSTEM	A	UPPER MARUCH #41-A
NM3513319	ALAMOGORDO DOMESTIC WATER SYSTEM	A	UPPER MARUCH #41-B
NM3513319	ALAMOGORDO DOMESTIC WATER SYSTEM	A	UPPER MARUCH #42
NM3513319	ALAMOGORDO DOMESTIC WATER SYSTEM	A	UPPER MARUCH #43-A
NM3513319	ALAMOGORDO DOMESTIC WATER SYSTEM	A	UPPER MARUCH #43-B
NM3513319	ALAMOGORDO DOMESTIC WATER SYSTEM	A	WELL # 2
NM3513319	ALAMOGORDO DOMESTIC WATER SYSTEM	A	WELL # 3
NM3513319	ALAMOGORDO DOMESTIC WATER SYSTEM	A	WELL # 4
NM3513319	ALAMOGORDO DOMESTIC WATER SYSTEM	A	WELL # 5
NM3513319	ALAMOGORDO DOMESTIC WATER SYSTEM	A	WELL # 6
NM3513319	ALAMOGORDO DOMESTIC WATER SYSTEM	A	WELL # 7
NM3513414	ALTO NORTH WATER COOP	A	WELL #1
NM3513419	BOLES ACRES WATER SYSTEM	A	WELL #2 (ROSA AVE)
NM3513419	BOLES ACRES WATER SYSTEM	A	WELL #4 (SW COR PENNY/EDDY)
NM3513519	CLOUDCROFT WATER SYSTEM	A	SPRING #1
NM3513519	CLOUDCROFT WATER SYSTEM	A	SPRING #2
NM3513519	CLOUDCROFT WATER SYSTEM	A	SPRING #3
NM3513519	CLOUDCROFT WATER SYSTEM	A	SPRING #4
NM3513519	CLOUDCROFT WATER SYSTEM	A	WELL #2

NM3511701	TIERRA WEST ESTATES MHP	A	WELL # 2
NM3511707	LAS CRUCES MUNICIPAL WATER SYSTEM	A	WELL #23
NM3511707	LAS CRUCES MUNICIPAL WATER SYSTEM	A	WELL #25
NM3511707	LAS CRUCES MUNICIPAL WATER SYSTEM	A	WELL #26
NM3511707	LAS CRUCES MUNICIPAL WATER SYSTEM	A	WELL #28
NM3511707	LAS CRUCES MUNICIPAL WATER SYSTEM	A	WELL #29
NM3511707	LAS CRUCES MUNICIPAL WATER SYSTEM	A	WELL #31
NM3511707	LAS CRUCES MUNICIPAL WATER SYSTEM	A	WELL #32
NM3511707	LAS CRUCES MUNICIPAL WATER SYSTEM	A	WELL #33
NM3511707	LAS CRUCES MUNICIPAL WATER SYSTEM	A	WELL #35
NM3511707	LAS CRUCES MUNICIPAL WATER SYSTEM	A	WELL #39
NM3511707	LAS CRUCES MUNICIPAL WATER SYSTEM	A	WELL #59
NM3511707	LAS CRUCES MUNICIPAL WATER SYSTEM	A	WELL #40
NM3511707	LAS CRUCES MUNICIPAL WATER SYSTEM	A	WELL #41
NM3511707	LAS CRUCES MUNICIPAL WATER SYSTEM	A	WELL #58
NM3511707	LAS CRUCES MUNICIPAL WATER SYSTEM	A	WELL #62
NM3511707	LAS CRUCES MUNICIPAL WATER SYSTEM	A	WELL #61
NM3511707	LAS CRUCES MUNICIPAL WATER SYSTEM	A	WELL #65
NM3511707	LAS CRUCES MUNICIPAL WATER SYSTEM	A	WELL #43
NM3511707	LAS CRUCES MUNICIPAL WATER SYSTEM	A	WELL #42
NM3511807	SUNLAND PARK WATER SYSTEM	A	WELL #2
NM3511807	SUNLAND PARK WATER SYSTEM	A	WELL #11-A
NM3513319	ALAMOGORDO DOMESTIC WATER SYSTEM	A	ALAMO CANYON SPRING #21A
NM3513319	ALAMOGORDO DOMESTIC WATER SYSTEM	A	ALAMO CANYON SPRING #21B
NM3513319	ALAMOGORDO DOMESTIC WATER SYSTEM	A	ALAMO CANYON SPRING #22
NM3513319	ALAMOGORDO DOMESTIC WATER SYSTEM	A	ALAMO CANYON SPRING #23
NM3513319	ALAMOGORDO DOMESTIC WATER SYSTEM	A	ALAMO CANYON SPRING #23A
NM3513319	ALAMOGORDO DOMESTIC WATER SYSTEM	A	B-SPRING #-39
NM3513319	ALAMOGORDO DOMESTIC WATER SYSTEM	A	CABALLERO SPRING # 1
NM3513319	ALAMOGORDO DOMESTIC WATER SYSTEM	A	CABALLERO SPRING # 2
NM3513319	ALAMOGORDO DOMESTIC WATER SYSTEM	A	CABALLERO SPRING # 3
NM3513319	ALAMOGORDO DOMESTIC WATER SYSTEM	A	CABALLERO SPRING #14
NM3513319	ALAMOGORDO DOMESTIC WATER SYSTEM	A	CABALLERO SPRING #15
NM3513319	ALAMOGORDO DOMESTIC WATER SYSTEM	A	CROCKETT SPRING #44
NM3513319	ALAMOGORDO DOMESTIC WATER SYSTEM	A	FLINN SPRING #-38
NM3513319	ALAMOGORDO DOMESTIC WATER SYSTEM	A	FRESNAL CANYON DIVERSION #1
NM3513319	ALAMOGORDO DOMESTIC WATER SYSTEM	A	FRESNAL CANYON DIVERSION #2

NM3510007	DESERT SANDS MDWCA	A	WELL #2
NM3510007	DESERT SANDS MDWCA	A	WELL #3
NM3510012	ANIMAS SCHOOL SYSTEM	A	WELL #1
NM3510012	ANIMAS SCHOOL SYSTEM	A	WELL #3
NM3510012	ANIMAS SCHOOL SYSTEM	A	WELL #4
NM3510014	CIRCLE B CAMPGROUND	A	WELL # 1
NM3510014	CIRCLE B CAMPGROUND	A	WELL # 2
NM3510016	PEOPLES WATER COOP	A	WELL #1A
NM3510018	OJO FELIZ MDWCA	A	WELL #3
NM3510019	SILVER CLOUD WATER USERS ASSOCIATION	A	WELL #1
NM3510023	SANDIA VIEW ACADEMY	A	WELL # 1
NM3510024	FLORA VISTA MUTUAL DOMESTIC	A	WELL # 2
NM3510024	FLORA VISTA MUTUAL DOMESTIC	A	WELL # 4
NM3510024	FLORA VISTA MUTUAL DOMESTIC	A	WELL # 5
NM3510024	FLORA VISTA MUTUAL DOMESTIC	A	WELL # 6
NM3511207	ANTHONY W&SD	A	WELL #3A
NM3511207	ANTHONY W&SD	A	WELL #6A
NM3511307	BERINO MDWCA	A	WELL #3
NM3511401	LISA PROPERTY WATER SYSTEM	A	WELL # 1
NM3511401	LISA PROPERTY WATER SYSTEM	A	WELL # 2
NM3515010	SANTA ROSA WATER SUPPLY	A	WELL #2 (COLONIAS)
NM3515010	SANTA ROSA WATER SUPPLY	A	WELL #3 (COLONIAS)
NM3515027	CENTER COURT RV PARK	A	WELL #1
NM3515029	EL PRADO WATER & SANITATION DISTRICT	A	WELL #1 (OVERLAND)
NM3515029	EL PRADO WATER & SANITATION DISTRICT	A	WELL #2 (MAIN)
NM3515032	TRINITY MOBILE HOME PARK	A	WELL #1
NM3515110	SANGRE DE CRISTO MDWCA (UPPER ANTONCHICO	A	WELL #1
NM3515207	RAASAF HILLS WATER SYSTEM	A	WELL #1
NM3515207	RAASAF HILLS WATER SYSTEM	A	WELL #2
NM3515310	VAUGHN - DURAN WATER SYSTEM	A	WELL # 5
NM3515310	VAUGHN - DURAN WATER SYSTEM	A	WELL # 7
NM3515310	VAUGHN - DURAN WATER SYSTEM	A	WELL # 8
NM3515310	VAUGHN - DURAN WATER SYSTEM	A	WELL # 4
NM3515418	BUENA VISTA MDWCA	A	WELL #1
NM3511607	HATCH WATER SUPPLY SYSTEM	A	WELL #1
NM3511607	HATCH WATER SUPPLY SYSTEM	A	WELL #2
NM3511701	TIERRA WEST ESTATES MHP	A	WELL # 1 (MAIN WELL)

NM3510701	ALBUQUERQUE WATER SYSTEM	A	RIDGECREST # 5
NM3510701	ALBUQUERQUE WATER SYSTEM	A	SAN JOSE # 1
NM3510701	ALBUQUERQUE WATER SYSTEM	A	SAN JOSE # 2
NM3510701	ALBUQUERQUE WATER SYSTEM	A	SAN JOSE # 3
NM3510701	ALBUQUERQUE WATER SYSTEM	A	SANTA BARBARA # 1
NM3510701	ALBUQUERQUE WATER SYSTEM	A	THOMAS # 1
NM3510701	ALBUQUERQUE WATER SYSTEM	A	THOMAS # 2
NM3510701	ALBUQUERQUE WATER SYSTEM	A	THOMAS # 4
NM3510701	ALBUQUERQUE WATER SYSTEM	A	THOMAS # 5
NM3510701	ALBUQUERQUE WATER SYSTEM	A	THOMAS # 6
NM3510701	ALBUQUERQUE WATER SYSTEM	A	THOMAS # 7
NM3510701	ALBUQUERQUE WATER SYSTEM	A	VOL ANDIA # 1
NM3510701	ALBUQUERQUE WATER SYSTEM	A	VOL ANDIA # 2
NM3510701	ALBUQUERQUE WATER SYSTEM	A	VOL ANDIA # 3
NM3510701	ALBUQUERQUE WATER SYSTEM	A	VOL ANDIA # 4
NM3510701	ALBUQUERQUE WATER SYSTEM	A	VOL ANDIA # 5
NM3510701	ALBUQUERQUE WATER SYSTEM	A	VOL ANDIA # 6
NM3510701	ALBUQUERQUE WATER SYSTEM	A	VOLCANO CLIFFS # 1
NM3510701	ALBUQUERQUE WATER SYSTEM	A	VOLCANO CLIFFS # 2
NM3510701	ALBUQUERQUE WATER SYSTEM	A	VOLCANO CLIFFS # 3
NM3510701	ALBUQUERQUE WATER SYSTEM	A	WALKER # 1
NM3510701	ALBUQUERQUE WATER SYSTEM	A	WALKER # 2
NM3510701	ALBUQUERQUE WATER SYSTEM	A	WEBSTER # 1
NM3510701	ALBUQUERQUE WATER SYSTEM	A	WEBSTER # 2
NM3510701	ALBUQUERQUE WATER SYSTEM	A	WEST MESA # 1
NM3510701	ALBUQUERQUE WATER SYSTEM	A	WEST MESA # 3
NM3510701	ALBUQUERQUE WATER SYSTEM	A	WEST MESA # 4
NM3510701	ALBUQUERQUE WATER SYSTEM	A	YALE # 1
NM3510701	ALBUQUERQUE WATER SYSTEM	A	YALE # 2
NM3510701	ALBUQUERQUE WATER SYSTEM	A	YALE # 3
NM3509723	SAN YSIDRO WATER SUPPLY SYSTEM	A	WELL #4
NM3509824	AZTEC DOMESTIC WATER SYSTEM	A	INTAKE #1
NM3509824	AZTEC DOMESTIC WATER SYSTEM	A	INTAKE #2
NM3509824	AZTEC DOMESTIC WATER SYSTEM	A	ANIMAS RIVER PUMP
NM3509924	SOUTHSIDE WATER USERS ASSOCIATION	A	WELL # 1
NM3510005	DESERT RANCH MDWCA	A	WELL #1 (WEST WELL)
NM3510005	DESERT RANCH MDWCA	A	WELL #2 (EAST WELL)

NM3510701	ALBUQUERQUE WATER SYSTEM	A	COLLEGE # 2
NM3510701	ALBUQUERQUE WATER SYSTEM	A	DURANES # 1
NM3510701	ALBUQUERQUE WATER SYSTEM	A	DURANES # 2
NM3510701	ALBUQUERQUE WATER SYSTEM	A	DURANES # 3
NM3510701	ALBUQUERQUE WATER SYSTEM	A	DURANES # 4
NM3510701	ALBUQUERQUE WATER SYSTEM	A	DURANES # 5
NM3510701	ALBUQUERQUE WATER SYSTEM	A	DURANES # 6
NM3510701	ALBUQUERQUE WATER SYSTEM	A	DURANES # 7
NM3510701	ALBUQUERQUE WATER SYSTEM	A	GRIEGOS # 1
NM3510701	ALBUQUERQUE WATER SYSTEM	A	GRIEGOS # 3
NM3510701	ALBUQUERQUE WATER SYSTEM	A	GRIEGOS # 4
NM3510701	ALBUQUERQUE WATER SYSTEM	A	LEAVITT # 1
NM3510701	ALBUQUERQUE WATER SYSTEM	A	LEAVITT # 2
NM3510701	ALBUQUERQUE WATER SYSTEM	A	LEAVITT # 3
NM3510701	ALBUQUERQUE WATER SYSTEM	A	LEYENDECKER # 1
NM3510701	ALBUQUERQUE WATER SYSTEM	A	LEYENDECKER # 2
NM3510701	ALBUQUERQUE WATER SYSTEM	A	LEYENDECKER # 3
NM3510701	ALBUQUERQUE WATER SYSTEM	A	LEYENDECKER # 4
NM3510701	ALBUQUERQUE WATER SYSTEM	A	LOMAS # 1
NM3510701	ALBUQUERQUE WATER SYSTEM	A	LOMAS # 5
NM3510701	ALBUQUERQUE WATER SYSTEM	A	LOMAS # 6
NM3510701	ALBUQUERQUE WATER SYSTEM	A	LOVE # 1
NM3510701	ALBUQUERQUE WATER SYSTEM	A	LOVE # 3
NM3510701	ALBUQUERQUE WATER SYSTEM	A	LOVE # 4
NM3510701	ALBUQUERQUE WATER SYSTEM	A	LOVE # 6
NM3510701	ALBUQUERQUE WATER SYSTEM	A	LOVE # 7
NM3510701	ALBUQUERQUE WATER SYSTEM	A	LOVE # 8
NM3510701	ALBUQUERQUE WATER SYSTEM	A	MILES # 1
NM3510701	ALBUQUERQUE WATER SYSTEM	A	PONDEROSA # 1
NM3510701	ALBUQUERQUE WATER SYSTEM	A	PONDEROSA # 2
NM3510701	ALBUQUERQUE WATER SYSTEM	A	PONDEROSA # 3
NM3510701	ALBUQUERQUE WATER SYSTEM	A	PONDEROSA # 4
NM3510701	ALBUQUERQUE WATER SYSTEM	A	PONDEROSA # 5
NM3510701	ALBUQUERQUE WATER SYSTEM	A	PONDEROSA # 6
NM3510701	ALBUQUERQUE WATER SYSTEM	A	RIDGECREST # 1
NM3510701	ALBUQUERQUE WATER SYSTEM	A	RIDGECREST # 3
NM3510701	ALBUQUERQUE WATER SYSTEM	A	RIDGECREST # 4

NM3510632	CENTRAL NM MEDIUM CORRECTIONAL FACILITY	A	WELL #2
NM3511407	BUTTERFIELD PARK MDWCA	A	WELL #2
NM3511426	SOLACITO MDWCA	A	WELL #1
NM3511507	HACIENDA ACRES WATER SYSTEM	A	WELL #1 (HOLLMAN NORTH)
NM3511507	HACIENDA ACRES WATER SYSTEM	A	WELL #2 (AZTEC)
NM3511507	HACIENDA ACRES WATER SYSTEM	A	WELL #3 (REYNOLDS)
NM3511507	HACIENDA ACRES WATER SYSTEM	A	WELL #4 (CALICO)
NM3511507	HACIENDA ACRES WATER SYSTEM	A	WELL #5 (HOLLMAN SOUTH)
NM3511524	HARVEST GOLD SUBDIVISION	A	INTAKE 1 BID DITCH
NM3511601	SANDIA CHURCH OF THE NAZARENE	A	WELL # 1 (WEST WELL)
NM3509423	RANCHOS DE PLACITAS SANITATION DISTRICT	A	WELL #3
NM3509523	REGINA MDWCA	A	SPRING #1 (SAN JOSE SPRING)
NM3509523	REGINA MDWCA	A	WELL #1 (SAN PEDRO WELL)
NM3509623	RIO RANCHO SEWER AND WASTEWATER SERVICES	A	WELL # 2
NM3509623	RIO RANCHO SEWER AND WASTEWATER SERVICES	A	WELL # 3
NM3509623	RIO RANCHO SEWER AND WASTEWATER SERVICES	A	WELL # 4
NM3509623	RIO RANCHO SEWER AND WASTEWATER SERVICES	A	WELL # 7
NM3509623	RIO RANCHO SEWER AND WASTEWATER SERVICES	A	WELL # 8
NM3509623	RIO RANCHO SEWER AND WASTEWATER SERVICES	A	WELL # 9
NM3509623	RIO RANCHO SEWER AND WASTEWATER SERVICES	A	WELL #12
NM3509623	RIO RANCHO SEWER AND WASTEWATER SERVICES	A	WELL #14
NM3509623	RIO RANCHO SEWER AND WASTEWATER SERVICES	A	WELL #6A
NM3509623	RIO RANCHO SEWER AND WASTEWATER SERVICES	A	WELL #16
NM3509623	RIO RANCHO SEWER AND WASTEWATER SERVICES	A	WELL #15
NM3509623	RIO RANCHO SEWER AND WASTEWATER SERVICES	A	WELL #17
NM3509623	RIO RANCHO SEWER AND WASTEWATER SERVICES	A	WELL #19
NM3509623	RIO RANCHO SEWER AND WASTEWATER SERVICES	A	WELL #21
NM3510701	ALBUQUERQUE WATER SYSTEM	A	ATRISCO # 1
NM3510701	ALBUQUERQUE WATER SYSTEM	A	ATRISCO # 2
NM3510701	ALBUQUERQUE WATER SYSTEM	A	ATRISCO # 3
NM3510701	ALBUQUERQUE WATER SYSTEM	A	ATRISCO # 4
NM3510701	ALBUQUERQUE WATER SYSTEM	A	BURTON # 2
NM3510701	ALBUQUERQUE WATER SYSTEM	A	BURTON # 3
NM3510701	ALBUQUERQUE WATER SYSTEM	A	CHARLES WELLS # 1
NM3510701	ALBUQUERQUE WATER SYSTEM	A	CHARLES WELLS # 2
NM3510701	ALBUQUERQUE WATER SYSTEM	A	CHARLES WELLS # 3
NM3510701	ALBUQUERQUE WATER SYSTEM	A	CHARLES WELLS # 4

NM3510209	CASAS ADOBES WATER SYSTEM	A	WELL #2
NM3510219	PETE RAGAN MEMORIAL WUA	A	WELL #1 (MOUNTAIN WELL)
NM3510219	PETE RAGAN MEMORIAL WUA	A	WELL #2 (HIGHWAY WELL)
NM3510220	HOUSE WATER SYSTEM	A	WELL #1 (VILLAGE WELL)
NM3510221	RIO ARRIBA COUNTY VELARDE TREATMENT FAC.	A	WELL # 1
NM3510221	RIO ARRIBA COUNTY VELARDE TREATMENT FAC.	A	WELL # 2
NM3510224	FARMINGTON WATER SYSTEM	A	ANIMAS RIVER PUMP STATION # 1
NM3510224	FARMINGTON WATER SYSTEM	A	ANIMAS RIVER PUMP STATION # 2
NM3510224	FARMINGTON WATER SYSTEM	A	FARMERS DITCH PUMP STATION
NM3510229	PLAZA DE RETIRO	A	WELL #1
NM3510229	PLAZA DE RETIRO	A	WELL #2
NM3510229	PLAZA DE RETIRO	A	WELL #3
NM3510304	ANGEL FIRE MOBILE HOME ESTATES	A	WELL #1
NM3510319	FREEMANS MOBILE HOME PARK	A	WELL #1
NM3510319	FREEMANS MOBILE HOME PARK	A	WELL #2
NM3510323	SANTO DOMINGO SCHOOL	A	WELL # 2
NM3510324	LOWER VALLEY WATER USERS ASSOCIATION	A	WESTLAND PARK INTAKE
NM3510324	LOWER VALLEY WATER USERS ASSOCIATION	A	FARMERS DITCH
NM3510329	ENCHANTED MOBILE HOME PARK	A	WELL #2 (SOUTH/BROWN)
NM3510329	ENCHANTED MOBILE HOME PARK	A	WELL #3 (NORTH/HUGHES)
NM3510333	BLUEWATER ACRES DOMESTIC WUA	A	WELL # 1
NM3510333	BLUEWATER ACRES DOMESTIC WUA	A	WELL # 2
NM3510403	FAMBROUGH MDWCA	A	WELL #1 (RA-406-AAS)
NM3510423	COCHITI ELEMENTARY SCHOOL	A	WELL # 1
NM3510429	LAS COLONIAS MHP	A	WELL #1
NM3510508	NORTH PARK MHP WATER SYSTEM	A	WELL #1
NM3510509	WHISKEY CREEK MOBILE RANCH	A	WELL #1
NM3510517	WHISPERING CEDARS WATER ASSOCIATION	A	WELL # 1
NM3510517	WHISPERING CEDARS WATER ASSOCIATION	A	WELL # 2
NM3510519	SILVER SPRINGS WATER USERS ASSOCIATION	A	SPRING
NM3510521	SIETE DEL NORTE	A	WELL #1
NM3510521	SIETE DEL NORTE	A	WELL #2
NM3510524	MORNINGSTAR WATER SUPPLY SYSTEM	A	ANIMAS RIVER INTAKE
NM3510607	PICACHO HILLS UTILITY CO	A	WELL #16A
NM3510607	PICACHO HILLS UTILITY CO	A	WELL #7
NM3510623	ALBUQUERQUE NORTH KOA	A	WELL #2
NM3510632	CENTRAL NM MEDIUM CORRECTIONAL FACILITY	A	WELL #1

NM3500721	UPPER CANONCITO MDWCA	A	WELL #2
NM3500721	UPPER CANONCITO MDWCA	A	WELL #3
NM3500725	TRES LAGUNAS HOME OWNERS ASSOCIATION	A	HAND DUG WELL
NM3500725	TRES LAGUNAS HOME OWNERS ASSOCIATION	A	NORTH WELL
NM3500729	NM NATIONAL GUARD READINESS CENTER	A	WELL #1
NM3500801	OAKLAND HEIGHTS HOMEOWNERS ASSOCIATION	A	WELL # 1
NM3500807	CHAMBERINO MDWC & SA	A	WELL #1
NM3500821	CAPULIN MDWCA	A	WELL #1
NM3500824	BLANCO TRADING POST	A	WELL #1
NM3500832	VALENCIA GIANT 6033	A	WELL 1
NM3500901	VISTA BONITA WATER COOP	A	WELL #1
NM3500907	ARDOVINOS DESERT CROSSING	A	WELL #1
NM3500921	CEBOLLA MDWCA	A	WELL #1
NM3500923	ORCHARD ESTATES FLMDWC & SW	A	WELL # 1
NM3501001	SUNSET HILLS ESTATES HOA	A	WELL #1 (WEST)
NM3501021	CHAMA WATER SYSTEM	A	RIVER INTAKE # 1
NM3501101	MOUNTAINSIDE UNITED METHODIST	A	WELL 1
NM3510026	CANONCITO AT APACHE CANYON	A	WELL #1
NM3510026	CANONCITO AT APACHE CANYON	A	WELL #2
NM3510027	CABALLO LAKE MDWA	A	WELL #1
NM3510029	VIGILS TRAILER PARK	A	WELL #1
NM3510104	MAXWELL COOPERATIVE WATER USERS ASSOC	A	WELL #2
NM3510104	MAXWELL COOPERATIVE WATER USERS ASSOC	A	WELL #3
NM3510104	MAXWELL COOPERATIVE WATER USERS ASSOC	A	WELL #4
NM3510107	MILLERS MOBILE MANOR	A	WELL #1
NM3510107	MILLERS MOBILE MANOR	A	WELL #3
NM3510114	LAZY DAY'S RV PARK	A	PARK WELL (H-1325)
NM3510117	BLUEWATER LAKE MDWCA	A	WELL #1
NM3510117	BLUEWATER LAKE MDWCA	A	WELL #2
NM3510118	FORT UNION NATIONAL MONUMENT - USNPS	A	WELL #1
NM3510119	PONDEROSA PINES PROPERTY OWNERS ASSOC	A	WELL #1
NM3510201	SOUTH HILLS WATER COMPANY	A	WELL # 1
NM3510201	SOUTH HILLS WATER COMPANY	A	WELL # 2 (ABANDONED 1995)
NM3510201	SOUTH HILLS WATER COMPANY	A	WELL # 3
NM3510204	LEISURE ESTATES HOMEOWNERS ASSOCIATION	A	WELL #1
NM3510207	EL PATIO MHP #2	A	WELL #1
NM3510209	CASAS ADOBES WATER SYSTEM	A	WELL #1

NM3505226	SUNLIT HILLS WATER SYSTEM	A	WELL #8 (RG-18340-S-8)
NM3505226	SUNLIT HILLS WATER SYSTEM	A	WELL #9 (RG-18430-S-9)
NM3505326	TESUQUE MDWCA	A	WELL #1
NM3505429	LOWER ARROYO HONDO MDWCA	A	WELL #1
NM3505529	ARROYO SECO MDWCA	A	WELL #1
NM3505529	ARROYO SECO MDWCA	A	WELL #2
NM3505629	CANON MDWCA	A	WELL #1
NM3505629	CANON MDWCA	A	WELL #2
NM3505829	CHAMISAL MDWCA	A	WELL #1
NM3505929	COSTILLA MDWCA	A	WELL #2
NM3506329	LLANO QUEMADO MDWCA	A	WELL #1 (INTERSECTION)
NM3506329	LLANO QUEMADO MDWCA	A	WELL #2 (SCHOOL)
NM3506429	LLANO SAN JUAN MDWCA	A	WELL #1
NM3506621	OJO CALIENTE MDWCA	A	WELL #1
NM3506621	OJO CALIENTE MDWCA	A	WELL #2
NM3506729	PENASCO MDWCA	A	WELL #1
NM3506729	PENASCO MDWCA	A	WELL #2
NM3506829	QUESTA WATER SYSTEM	A	WELL #1
NM3506829	QUESTA WATER SYSTEM	A	WELL #2
NM3506829	QUESTA WATER SYSTEM	A	WELL #3
NM3507029	RANCHOS DE TAOS MDWCA	A	WELL #1
NM3507029	RANCHOS DE TAOS MDWCA	A	WELL #2
NM3507029	RANCHOS DE TAOS MDWCA	A	WELL #3
NM3507129	RED RIVER WATER SYSTEM	A	WELL #2
NM3507129	RED RIVER WATER SYSTEM	A	WELL #3
NM3507129	RED RIVER WATER SYSTEM	A	WELL #4
NM3507129	RED RIVER WATER SYSTEM	A	WELL #5
NM3507229	RIO LUCIO MDWCA	A	WELL #1
NM3507229	RIO LUCIO MDWCA	A	WELL #2
NM3507329	RODARTE MDWCA	A	WELL #1
NM3507429	TALPA MDWCA	A	WELL # 1 (VALERIO)
NM3507429	TALPA MDWCA	A	WELL # 2 (TORRES)
NM3500629	EL RANCHO MHP (TAOS)	A	WELL #2
NM3500701	FOX HILLS WATER USERS ASSOC	A	WELL # 1
NM3500707	LA UNION MDWCA	A	WELL #1
NM3500719	BUG SCUFFLE SPORTSMANS RANCH	A	WELL #1
NM3500721	UPPER CANONCITO MDWCA	A	WELL #1

NM3508317	GALLUP WATER SYSTEM	A	WELL #12
NM3508317	GALLUP WATER SYSTEM	A	WELL #15
NM3508317	GALLUP WATER SYSTEM	A	WELL #16
NM3508317	GALLUP WATER SYSTEM	A	COLAIANNI
NM3508317	GALLUP WATER SYSTEM	A	ALLEN
NM3508317	GALLUP WATER SYSTEM	A	GALANIS WELL
NM3508317	GALLUP WATER SYSTEM	A	WELL # 17
NM3508717	RAMAH WATER & SANITATION DISTRICT	A	WELL # 3 (COFFEY)
NM3508717	RAMAH WATER & SANITATION DISTRICT	A	WELL # 4 (LAMBSON)
NM3508717	RAMAH WATER & SANITATION DISTRICT	A	WELL # 1 (HIGHWAY)
NM3508817	THOREAU WATER & SANITATION DISTRICT	A	WELL #2
NM3508817	THOREAU WATER & SANITATION DISTRICT	A	WELL #3
NM3508923	BERNALILLO WATER SYSTEM	A	WELL #3
NM3508923	BERNALILLO WATER SYSTEM	A	WELL #4
NM3509023	CUBA WATER SYSTEM	A	WELL # 1
NM3509023	CUBA WATER SYSTEM	A	WELL # 2
NM3509023	CUBA WATER SYSTEM	A	WELL # 3
NM3509029	LA LOMITA TRAILER PARK	A	WELL #2
NM3509032	MONTEREY WATER COMPANY INC	A	WELL # 1
NM3509032	MONTEREY WATER COMPANY INC	A	WELL # 2
NM3509032	MONTEREY WATER COMPANY INC	A	WELL #3
NM3509123	JEMEZ SPRINGS DOMESTIC WATER COOP ASSOC	A	AGUA DURMA SPRING
NM3509123	JEMEZ SPRINGS DOMESTIC WATER COOP ASSOC	A	SINO SPRING
NM3509123	JEMEZ SPRINGS DOMESTIC WATER COOP ASSOC	A	GALLAGER SPRING
NM3505126	SANTA FE WATER SYSTEM (CITY OF)	A	FERGUSON WELL
NM3505126	SANTA FE WATER SYSTEM (CITY OF)	A	SANTA FE WELL
NM3505126	SANTA FE WATER SYSTEM (CITY OF)	A	ST MICHAELS WELL
NM3505126	SANTA FE WATER SYSTEM (CITY OF)	A	SURFACE INTAKE
NM3505126	SANTA FE WATER SYSTEM (CITY OF)	A	TORREON WELL
NM3505126	SANTA FE WATER SYSTEM (CITY OF)	A	BUCKMAN #8
NM3505126	SANTA FE WATER SYSTEM (CITY OF)	A	BUCKMAN #3A
NM3505226	SUNLIT HILLS WATER SYSTEM	A	WELL #1 (RG-18340)
NM3505226	SUNLIT HILLS WATER SYSTEM	A	WELL #2 (RG-18340-S)
NM3505226	SUNLIT HILLS WATER SYSTEM	A	WELL #4 (RG-18340-S-3)
NM3505226	SUNLIT HILLS WATER SYSTEM	A	WELL #5 (RG-18340-S-4)
NM3505226	SUNLIT HILLS WATER SYSTEM	A	WELL #6 (RG-18340-S-5)
NM3505226	SUNLIT HILLS WATER SYSTEM	A	WELL #7 (RG-18340-S-6)

NM3504826	MADRID VILLAGE WATER CO-OP	A	WELL #3
NM3504926	RIO CHIQUITO WATER SUPPLY	A	WELL #3
NM3505126	SANTA FE WATER SYSTEM (CITY OF)	A	AGUA FRIA WELL
NM3505126	SANTA FE WATER SYSTEM (CITY OF)	A	ALTO WELL
NM3505126	SANTA FE WATER SYSTEM (CITY OF)	A	BUCKMAN #1
NM3505126	SANTA FE WATER SYSTEM (CITY OF)	A	BUCKMAN #2
NM3505126	SANTA FE WATER SYSTEM (CITY OF)	A	BUCKMAN #3
NM3505126	SANTA FE WATER SYSTEM (CITY OF)	A	BUCKMAN #4
NM3505126	SANTA FE WATER SYSTEM (CITY OF)	A	BUCKMAN #5
NM3505126	SANTA FE WATER SYSTEM (CITY OF)	A	BUCKMAN #6
NM3505126	SANTA FE WATER SYSTEM (CITY OF)	A	BUCKMAN #7
NM3507429	TALPA MDWCA	A	WELL # 3 (OJO ROAD)
NM3507529	TAOS MUNICIPAL WATER SYSTEM	A	WELL #1
NM3507529	TAOS MUNICIPAL WATER SYSTEM	A	WELL #2
NM3507529	TAOS MUNICIPAL WATER SYSTEM	A	WELL #3 (OLD)
NM3507529	TAOS MUNICIPAL WATER SYSTEM	A	WELL #4
NM3507529	TAOS MUNICIPAL WATER SYSTEM	A	WELL #5
NM3507529	TAOS MUNICIPAL WATER SYSTEM	A	WELL #3A (NEW)
NM3507629	TRAMPAS MDWCA	A	WELL #1S
NM3507629	TRAMPAS MDWCA	A	WELL #3
NM3507729	TRES PIEDRAS MDWCA	A	WELL #2 (ELDER)
NM3507729	TRES PIEDRAS MDWCA	A	WELL #3 (MILLER)
NM3507829	UPPER ARROYO HONDO MDWCA	A	WELL #1
NM3507829	UPPER ARROYO HONDO MDWCA	A	WELL #2
NM3507929	VADITO MDWCA	A	WELL #1
NM3508029	VALDEZ MDWCA	A	WELL #1
NM3508129	HACIENDA SUBDIVISION WATER SYSTEM	A	WELL #1 (UPPER/EAST)
NM3508129	HACIENDA SUBDIVISION WATER SYSTEM	A	WELL #2 (LOWER/WEST)
NM3508217	COAL BASIN WATER ASSOCIATION	A	WELL #1
NM3508317	GALLUP WATER SYSTEM	A	ERWIN WELL
NM3508317	GALLUP WATER SYSTEM	A	JUNKER #1
NM3508317	GALLUP WATER SYSTEM	A	JUNKER #2
NM3508317	GALLUP WATER SYSTEM	A	LEWIS # 1
NM3508317	GALLUP WATER SYSTEM	A	MUNOZ WELL
NM3508317	GALLUP WATER SYSTEM	A	RAY # 1
NM3508317	GALLUP WATER SYSTEM	A	WELL #10
NM3508317	GALLUP WATER SYSTEM	A	WELL #11

NM3501323	ARTISAN CENTER OF CORRALES	A	WELL # 1
NM3501401	FOREST MEADOW BAPTIST CHURCH	A	WELL # 4
NM3501421	DIXON MDWCA	A	WELL #3
NM3501621	EL LLANO MDWCA	A	WELL #2
NM3501721	EL RITO MDWCA	A	WELL #1
NM3501821	ENSENADA MDWCA	A	WELL #1
NM3509232	BOSQUE GARDENS WATER COOP	A	WELL #1
NM3509232	BOSQUE GARDENS WATER COOP	A	WELL #2
NM3509323	LAS ACEQUIAS DE PLACITAS	A	SPRING #1 (CIRUELLA)
NM3509423	RANCHOS DE PLACITAS SANITATION DISTRICT	A	WELL #1
NM3509423	RANCHOS DE PLACITAS SANITATION DISTRICT	A	WELL #2
NM3501921	ESPANOLA WATER SYSTEM	A	MCCURDY WELL # 6
NM3502121	LA MADERA MDWCA	A	WELL #1
NM3502121	LA MADERA MDWCA	A	WELL #2
NM3502321	LINDRITH COMMUNITY WATER COOP INC	A	WELL # 1
NM3502421	AGUA SANA WUA	A	WELL #1
NM3502521	LLANO CHIMAYO MDWCA	A	WELL #1
NM3502621	APODACA MDWCA	A	WELL #1
NM3502921	LOS OJOS MDWCA	A	WELL #2
NM3502921	LOS OJOS MDWCA	A	WELL #3
NM3503121	PLACITAS MDWCA	A	WELL #1
NM3503121	PLACITAS MDWCA	A	WELL #2
NM3503221	DURANES Y GAVILANES MDWCA	A	WELL #1
NM3503321	TIERRA AMARILLA MDWCA	A	WELL #1
NM3503321	TIERRA AMARILLA MDWCA	A	WELL #2
NM3503321	TIERRA AMARILLA MDWCA	A	WELL #3
NM3503421	TRUCHAS MDWCA	A	WELL #3
NM3503621	VALLEY ESTATES WATER AND SEWER ASSOCIATI	A	WELL #2
NM3503721	YOUNGSVILLE MDWCA	A	WELL #2
NM3503926	AGUA FRIA WATER ASSOCIATION	A	WELL #2
NM3504026	CANADA DE LOS ALAMOS MDWCA	A	INFILTRATION GALLERY (WELL #1)
NM3504226	CUNDIYO MDWCA	A	WELL #1
NM3504326	GLORIETA EAST WATER SUPPLY	A	WELL #3
NM3504426	GALISTEO MDWCA	A	WELL #1
NM3504526	GLORIETA MDWCA	A	WELL #2
NM3504626	LIFEWAY GLORIETA CONFERENCE CENTER	A	WELL #5
NM3504626	LIFEWAY GLORIETA CONFERENCE CENTER	A	WELL #8

NM3500332	CORREO WATER ASSOCIATION	A	WELL #1
NM3500407	TERESA MORENO WATER SYSTEM	A	WELL #1
NM3500409	BREATHE INN	A	WELL #1
NM3500414	MOUNTAIN HIGH RV PARK	A	WELL #1
NM3500418	NORTH CLEVELAND MDWCA	A	WELL # 2
NM3500421	CANON PLAZA MDWCA	A	WELL #1
NM3500423	CEDAR CREEK WATER COOPERATIVE INC	A	WELL #1
NM3500427	MONTICELLO RV PARK	A	WELL #1
NM3500429	TAOS COUNTRY CLUB	A	WELL #1
NM3500429	TAOS COUNTRY CLUB	A	WELL #2
NM3500430	SUNSET ACRES WATER COMPANY	A	WELL #1
NM3500501	VENTURA ESTATES HOA	A	WELL # 1
NM3500501	VENTURA ESTATES HOA	A	WELL # 2
NM3500501	VENTURA ESTATES HOA	A	WELL # 3
NM3500507	DESERT AIRE MD WATER AND SEWER WORKS ASS	A	WELL #1
NM3500521	CANJILON WATER SYSTEM	A	INFILTRATION GALLERY #1
NM3500521	CANJILON WATER SYSTEM	A	SPRING #3
NM3500526	RANCHITOS DE GALISTEO WUA	A	WELL #1 (NORTH)
NM3500526	RANCHITOS DE GALISTEO WUA	A	WELL #2 (SOUTH)
NM3500529	SANCHEZ MOBILE HOME PARK	A	WELL #1
NM3500601	TIJERAS (VILLAGE OF)	A	WELL #2
NM3500621	CANONES MDWCA	A	WELL #1
NM3500623	VISTA DE ORO DE PLACITAS WATER USERS COO	A	WELL #1
NM3500623	VISTA DE ORO DE PLACITAS WATER USERS COO	A	WELL #2
NM3500624	LEE/HAMMOND WATER TREATMENT PLANT	A	RIVER PUMP
NM3500625	GONZALES RANCH MDWCA	A	WELL #1
NM3500629	EL RANCHO MHP (TAOS)	A	WELL #1
NM3500210	UPPER DILIA MDWCA	A	WELL #1
NM3500212	BURGETT GEOTHERMAL GREENHOUSES INC	A	WELL #1
NM3500212	BURGETT GEOTHERMAL GREENHOUSES INC	A	WELL #2
NM3501201	VISTA DE MANANA	A	WELL #1
NM3501201	VISTA DE MANANA	A	WELL #2
NM3501221	CORDOVA MDWCA	A	WELL #1
NM3501221	CORDOVA MDWCA	A	WELL #2
NM3501223	DESERT SKY MOUNTAIN WATER COOPERATIVE	A	WELL #2 WEST
NM3501223	DESERT SKY MOUNTAIN WATER COOPERATIVE	A	WELL #1 (EAST)
NM3501301	BERNALILLO COUNTY METROPOLITAN DETENTION	A	WELL #1

NM3501921	ESPANOLA WATER SYSTEM	A	WEST WELL
NM3500115	LOS ALAMOS MUNICIPAL WATER SYSTEM	A	GUAJE WELL #2A
NM3500115	LOS ALAMOS MUNICIPAL WATER SYSTEM	A	OTOWI WELL #1
NM3500115	LOS ALAMOS MUNICIPAL WATER SYSTEM	A	GUAJE WELL #3A
NM3500115	LOS ALAMOS MUNICIPAL WATER SYSTEM	A	GUAJE WELL #4A
NM3500115	LOS ALAMOS MUNICIPAL WATER SYSTEM	A	GUAJE WELL #5A
NM3500117	WHITE CLIFFS MUTUAL DOMESTIC WATER USERS	A	WELL # 1
NM3500117	WHITE CLIFFS MUTUAL DOMESTIC WATER USERS	A	WELL # 2
NM3500117	WHITE CLIFFS MUTUAL DOMESTIC WATER USERS	A	WELL # 3
NM3500119	WEED WATER USERS ASSOCIATION	A	WELL #2
NM3500121	CHAMITA MDWCA	A	WELL #1
NM3500123	LA MESA WATER COOP	A	WELL #1
NM3500123	LA MESA WATER COOP	A	WELL #2
NM3500123	LA MESA WATER COOP	A	WELL #3
NM3500125	ILFELD MDWCA	A	WELL #2 (NEW WELL)
NM3500125	ILFELD MDWCA	A	WELL #1 (OLD WELL)
NM3500130	MELODY RANCH WATER CO	A	WELL # 1 (SOUTH)
NM3500130	MELODY RANCH WATER CO	A	WELL # 2 (NORTH)
NM3500132	CYPRESS GARDENS WATER USERS ASSOCIATION	A	WELL # 1
NM3500201	JUAN ROAD WATER SYSTEM	A	WELL #1 (TRES PISTOLAS)
NM3500201	JUAN ROAD WATER SYSTEM	A	WELL # 2
NM3500208	CARLSBAD KOA	A	WELL #1
NM3500209	TROUT VALLEY PROPERTY OWNERS ASSOCIATION	A	WELL #1
NM3500209	TROUT VALLEY PROPERTY OWNERS ASSOCIATION	A	WELL #2
NM3500318	LEDOUX MDWCA	A	WELL #1
NM3500323	OVERLOOK WATER CO-OP INC	A	WELL # 2
NM3500324	ROSA JOINT VENTURES WATER SYSTEM	A	WELL # 1
NM3500324	ROSA JOINT VENTURES WATER SYSTEM	A	WELL # 6
NM3500326	NM AMERICAN WATER CO EDGEWOOD DISTRICT	A	WELL # 1 (QUAIL)
NM3500326	NM AMERICAN WATER CO EDGEWOOD DISTRICT	A	WELL # 2 (DINKLE)
NM3500326	NM AMERICAN WATER CO EDGEWOOD DISTRICT	A	WELL 3 (HOMESTEAD)
NM3500326	NM AMERICAN WATER CO EDGEWOOD DISTRICT	A	WELL # 5 (BACHELOR)
NM3500327	ROCK CANYON MARINA-STATE PARKS	A	WELL #1
NM3500329	EAGLE ROCK VILLAGE	A	WELL #1
NM3500330	CASSANDRA WATER SYSTEM	A	WELL #2
NM3500332	CORREO WATER ASSOCIATION	A	WELL #2
NM3500332	CORREO WATER ASSOCIATION	A	WELL #3

WSINV	SYSTEM_NAM	SYSTEM	SOURCE_NAM
NM3500212	BURGETT GEOTHERMAL GREENHOUSES INC	A	WELL #3
NM3500214	LOMA GRANDE ESTATES WATER ASSOCIATION	A	WELL #2
NM3500214	LOMA GRANDE ESTATES WATER ASSOCIATION	A	WELL #3
NM3500217	ST WILLIAMS MOBILE HOME PARK	A	WELL #1
NM3500218	RANCHO VALMORA MDWCA	A	SPRING #1
NM3500219	KARR CANYON ESTATES	A	SPRING # 1
NM3500221	ABIQUIU MDWCA	A	SPRING #1
NM3500223	LA PUERTA HOME OWNERS ASSOCIATION	A	TUNNEL SPRINGS (SPRING #1)
NM3500223	LA PUERTA HOME OWNERS ASSOCIATION	A	WELL #3
NM3500223	LA PUERTA HOME OWNERS ASSOCIATION	A	WELL #4
NM3500224	LA VIDA MISSION COMMUNITY WATER SUPPLY	A	WELL #1
NM3500228	LA PROMESA ELEMENTARY SCHOOL	A	WELL #1
NM3500232	HI MESA ESTATES WATER COOP	A	WELL # 1
NM3500233	CANDY KITCHEN WATER COOP	A	WELL # 1
NM3500101	BEARCAT HOMEOWNERS ASSOCIATION	A	WELL # 1
NM3500102	MOJAVE ACADEMY	A	WELL #1
NM3500107	LA MESA MDWCA	A	WELL #1
NM3500112	VIRDEN WATER SYSTEM	A	WELL #1
NM3500113	MOR-WEST CORPORATION	A	WELL #3
NM3500113	MOR-WEST CORPORATION	A	WELL #4
NM3500113	MOR-WEST CORPORATION	A	WELL #6
NM3500113	MOR-WEST CORPORATION	A	WELL #7
NM3500113	MOR-WEST CORPORATION	A	WELL #8
NM3500113	MOR-WEST CORPORATION	A	WELL #9
NM3500113	MOR-WEST CORPORATION	A	WELL #10
NM3500115	LOS ALAMOS MUNICIPAL WATER SYSTEM	A	GUAJE WELL #1A
NM3500115	LOS ALAMOS MUNICIPAL WATER SYSTEM	A	PAJARITO MESA WELL #1
NM3500115	LOS ALAMOS MUNICIPAL WATER SYSTEM	A	PAJARITO MESA WELL #2
NM3500115	LOS ALAMOS MUNICIPAL WATER SYSTEM	A	PAJARITO MESA WELL #3
NM3500115	LOS ALAMOS MUNICIPAL WATER SYSTEM	A	PAJARITO MESA WELL #4
NM3500115	LOS ALAMOS MUNICIPAL WATER SYSTEM	A	PAJARITO MESA WELL #5
NM3500115	LOS ALAMOS MUNICIPAL WATER SYSTEM	A	OTOWI WELL #4
NM3501921	ESPANOLA WATER SYSTEM	A	MEADOW ACRES WELL
NM3501921	ESPANOLA WATER SYSTEM	A	NORTH WELL INDUSTRIAL PARK
NM3501921	ESPANOLA WATER SYSTEM	A	SOUTH WELL INDUSTRIAL PARK
NM3501921	ESPANOLA WATER SYSTEM	A	EAST WELL

WSINV	SYSTEM_NAM	SYSTEM	SOURCE_NAM
NM3525033	BLUEWATER WATER & SANITATION DISTRICT	A	WELL # 1
NM3594933	BOWLINS BLUEWATER DAIRY QUEEN STORE	A	WELL #1
NM3594933	BOWLINS BLUEWATER DAIRY QUEEN STORE	A	WELL #2
NM3595017	TRI-STATE GENERATING STATION	A	WELL #7

REFERENCE 34

Drinking Water Bureau

Links

Water System Facilities

Sample Schedules

Coliform Sample Results

Coliform Sample Summary Results

Lead And Copper Sample Summary Results

Non-Coliform Samples/Results

Non-Coliform Samples/Results by Analyte

Violations/Enforcement Actions

Site Visits

Milestones

Return Links

Water Systems

Water System Search

County Map

Glossary

Water System Details

Water System No. :	NM3526133	**Federal Type :**	C
Water System Name :	GRANTS DOMESTIC WATER SYSTEM	**State Type :**	C
Principal County Served :	CIBOLA	**Primary Source :**	GW
Status :	A	**Activity Date :**	06-01-1977

Points of Contact

Name	Job Title	Type	Phone	Address	Email
HAYES, ROBERT	null	OP	505-287-2908	121 Wayne Av, GRANTS, NM-87020	Not Available
HORACEK, BOB	CITY MANAGER	EC	505-287-7927	PO Box 879, GRANTS, NM-87020	Not Available
MARTINEZ, ANTHONY		AC	505-287-2908	PO Box 702, GRANTS, NM-87020	anthony.martinez@ch2m.com

Annual Operating Periods & Population Served

Start Month	Start Day	End Month	End Day	Population Type	Population Served
1	1	12	31	R	8892

Service Connections

Type	Count
CB	3211

Sources of Water

Name	Type Code	Status
WELL # 1	WL	A
WELL # 2	WL	I
WELL # 3	WL	A

Service Areas

Code	Name
R	RESIDENTIAL AREA

Water Purchases

REFERENCE 35

EID/GWH-86/2

IMPACTS OF URANIUM MINING ON SURFACE AND SHALLOW GROUND WATERS GRANTS MINERAL BELT, NEW MEXICO

BY: Bruce M. Gallaher and
Steven J. Cary

NEW MEXICO ENVIRONMENTAL IMPROVEMENT DIVISION
SANTA FE, NEW MEXICO

SEPTEMBER, 1986

Denise Fort, Director
Environmental Improvement Division

Ernest C. Rebuck, Chief
Ground Water Hazardous Waste Bureau

Other aquifer systems occur in the unconsolidated valley fills (alluvium) along the San Mateo Creek and the Puerco River, with yields to wells usually less than fifty gallons per minute. The alluvial deposits range from 0 to about 170 feet in thickness; water is found anywhere from a few feet to 100 feet below the surface. Recharge of the alluvial aquifers occurs both from infiltration of surface flow and from bedrock discharges in the form of seeps and springs.

Alluvial ground water-level maps for the Puerco River and the San Mateo Creek valleys are shown in Figures 2.5 and 2.6, respectively. The general direction of alluvial ground water flow in both valleys is to the southwest, corresponding to the slope of the land surface.

Water Use.

Historically, the principal uses of water in the Grants Mineral Belt have been domestic use and livestock watering. Domestic and municipal wells tap both alluvial and bedrock aquifers throughout the area. Numerous shallow domestic wells are located around the municipalities of Milan and Gallup. Milan derives its municipal water supply from wells tapping the San Andres Limestone. The adjacent community of Grants produces municipal water from wells tapping basalt, alluvium, the San Andres Limestone, and the Glorieta Sandstone. Most of the water supply for the City of Gallup comes from the Gallup Sandstone. Crownpoint derives its water supply from the Morrison Formation. Water for livestock is primarily derived from the shallow alluvial aquifer.

Irrigated agriculture is limited, but occurs to some extent along the valleys of Bluewater Creeks the Rio San Jose, and San Mateo Creek, and along the North Fork of Puerco River from the state road 566 bridge downstream to Gallup (see Figure 3.1). The main crops are vegetables and forage.

The advent of uranium mining has brought support industries which utilize ground water to some extent to the area; examples include cement and caustic soda plants. Moreover, large amounts of ground water are pumped from the uranium mines and discharged to surface watercourses or utilized by uranium mills.

Use of surface water has been limited due to its predominantly ephemeral nature. The discharge of mine dewatering effluents, however, has caused the now perennial streams to become important livestock water supplies.

2.3.5. Land Use

The Grants Mineral Belt is a complex mixture of Indian reservations and Federal, state, and private lands. The land is primarily used for livestock grazing by Indian and private ranchers. Logging occurs to a small extent in the mountain areas. In the Gallup area, coal mining has occurred since the 1880s.

Uranium mining began in the 1950s. The uranium companies have both leased lands from the Federal government, the state, and Indians tribes, and bought some lands outright.

REFERENCE 36

Drinking Water Bureau

Links

Water System Facilities

Sample Schedules

Coliform Sample Results

Coliform Sample Summary Results

Lead And Copper Sample Summary Results

Non-Coliform Samples/Results

Non-Coliform Samples/Results by Analyte

Violations/Enforcement Actions

Site Visits

Milestones

Return Links

Water Systems

Water System Search

County Map

Glossary

Water System Details

Water System No. :	NM3525533	**Federal Type :**	C
Water System Name :	MILAN COMMUNITY WATER SYSTEM	**State Type :**	C
Principal County Served :	CIBOLA	**Primary Source :**	GW
Status :	A	**Activity Date :**	06-01-1977

Points of Contact

Name	Job Title	Type	Phone	Address	Email
CHAVEZ, BEN	null	OP	505-287-7124	PO BOX 2727, MILAN, NM-87021	Not Available
CHAVEZ, BEN	null	AC	505-287-7124	PO BOX 2727, MILAN, NM-87021	Not Available

Annual Operating Periods & Population Served

Start Month	Start Day	End Month	End Day	Population Type	Population Served
1	1	12	31	R	1911

Service Connections

Type	Count
CB	1043

Sources of Water

Name	Type Code	Status
WELL #1 (B-23)	WL	A
WELL #2 (B-24)	WL	I
WELL #3 (B-35)	WL	A
WELL # 4 (GOLDEN ACRES B-50)	WL	A

Service Areas

Code	Name
R	RESIDENTIAL AREA

Water Purchases

REFERENCE 37

Mayerson, David, NMENV

From: Mayerson, David, NMENV
Sent: Tuesday, October 30, 2007 16:54
To: kschoendaller@eberlineservices.com
Cc: Pasteris, Allan, NMENV
Subject: Analyte list for ground water sampling
Attachments: analytes1.doc

Karen: Sorry this is coming to you so late in the day.

We are scheduled to conduct the ground water sampling on 11/06/2007 in the Grants, New Mexico area. The tentative plan is to collect samples from 9 wells.

- All wells will be analyzed for general chemical parameters, radionuclides, cyanide, PCBs, and total and dissolved metals (9 wells plus 2 duplicates).
- Four well samples, 1 trip blank, and 2 duplicate samples will be submitted for VOA and semivolatiles analyses.

The attached analyte list has been developed from Federal and State regulated drinking water contaminants plus listed analytes for EPA CLP analyses. Analytical detection limit values are to be at least as low as the lowest value of a standard, where indicated.

We would require receipt of complete validated analytical data within 60 days of submittal. Data should be submitted both in hard copy and Microsoft Excel-compatible electronic formats.

Please prepare a cost projection for the requested analyses which would show the following information:

- Proposed analytical method
- Proposed practical quantitation limits
- Holding time limitations (e.g., for nitrate analyses)

I am working from 352-7391 for the remainder of today; tomorrow I can be reached at the office number below.

David L. Mayerson
New Mexico Environment Department
Water and Waste Management Division
Ground Water Quality Bureau
Superfund Oversight Section
1190 St. Francis Drive
Suite N2312
POB 26110
Santa Fe, NM 87505
(505) 476-3777
(505) 827-2965
david.mayerson@state.nm.us
Normal work hours: Monday-Thursday 0630-1700

REFERENCE 38

DOE–LM/GJ1197–2006

Sampling and Analysis Plan for U.S. Department of Energy Office of Legacy Management Sites

Uncontrolled copy

U.S. Department of Energy

Office of Legacy Management

Work Performed Under DOE Contract No. DE–AC01–02GJ79491
for the U.S. Department of Energy Office of Legacy Management.
Approved for public release; distribution is unlimited.

REFERENCE 39

VOAs

Lionville Laboratory, Inc.
VOA ANALYTICAL DATA PACKAGE FOR
EBERLINE-NMED

DATE RECEIVED: 11/08/07 LVL LOT # :0711L170

CLIENT ID	LVL #		MTX	PREP #	COLLECTION	EXTR/PREP	ANALYSIS
Y2M-11	008		W	07LVG172	11/06/07	N/A	11/16/07
Y2M-11	008	R1	W	07LVG180	11/06/07	N/A	12/06/07
Y2M-12	009		W	07LVG172	11/06/07	N/A	11/16/07
Y2M-13	010		W	07LVG172	11/06/07	N/A	11/16/07
LAB QC:							
VBLKOM	MB1		W	07LVG172	N/A	N/A	11/16/07
VBLKOM	MB1 BS		W	07LVG172	N/A	N/A	11/16/07
VBLKPF	MB1		W	07LVG180	N/A	N/A	12/06/07
VBLKPF	MB1 BS		W	07LVG180	N/A	N/A	12/06/07

TABLE OF CONTENTS

GC/MS Volatiles

		Page #
I.	Cover Page (Lab Chron)	001
II.	Table of Contents	002
III.	Case Narrative	003
IV.	Shipping,Receiving and Custody Record	010
V.	Volatile Sample QC/Data Summary	013
VI.	Sample Data, for each Sample	030
VII.	Calibration Standard Data	066
VIII.	Raw QC Data: Tune, Blank and Matrix Spike Data	119
IX.	Other/Miscellaneous	158

kim\group\data\voa\toc.doc

LIONVILLE LABORATORY INC.

Case Narrative

LIONVILLE LABORATORY INC.

Case Narritive

Client: EBERLINE-NMED
LVL #: 0711L170

W.O. #: 11343-622-001-0001-00
Date Received: 11-08-2007

GC/MS VOLATILE

Three (3) water samples were collected on 11-06-2007.

The samples and their associated QC samples were analyzed according to criteria set forth in Lionville Laboratory SOPs based on SW 846 Method 8260B for Client Specified Volatile target compounds on 11-16-2007 and 12-06-2007.

The following is a summary of the QC results accompanying these sample results and a description of any problems encountered during their analyses:

1. The required holding time for analysis was met, with the exceptions of sample Y2M-11 re-analysis was analyzed 16 days out of hold. The original analysis was analyzed within hold and all analyses have been reported.

2. Non-target compounds were not detected in the samples.

3. All surrogate recoveries were within acceptance criteria.

4. Matrix QC no required. No comment necessary.

5. Five (5) of ninety-five (95) obtainable blank spike recoveries were outside acceptance criteria. The blank spike was inadvertently not spiked with Acetone, 2-Butanone, 4-Methyl-2-pentanone and 2-Hexanone. Consequently, they have been flagged "NS" and reported.

6. The method blank was below the reporting limit for all target compounds.

7. Internal standard area and retention time criteria were met.

r:\group\data\voa\eberline\0711-170kw2-nmed.doc

The results presented in this report relate only to the analytical testing and conditions of the samples at receipt and during storage. All pages of this report are integral parts of the analytical data. Therefore, this report should only be reproduced in its entirety of 101 pages.

208 Welsh Pool Road • Exton, PA 19341-1313 • (610) 280-3000 • Fax (610) 280-3041

Lionville Laboratory Sample Discrepancy Report (SDR)

SDR #: 07VT110

Initiator: MSchmidt
Date: 12/11/07
Client: Ebullie NMED

Batch: 0711470
Samples: 001
Method: SW846/MCAWW/CLP/

Parameter: 0624
Matrix: Water
Prep Batch: –

1. Reason for SDR

a. COC Discrepancy
__ Tech Profile Error __ Client Request __ Sampler Error on C-O-C
__ Transcription Error __ Wrong Test Code __ Other _____

b. General Discrepancy
__ Missing Sample/Extract* __ Container Broken __ Wrong Sample Pulled __ Label ID's Illegible
__ Hold Time Exceeded __ Insufficient Sample* __ Preservation Wrong __ Received Past Hold
__ Improper Bottle Type __ Not Amenable to Analysis

Note*: Verified by [Log-In] or [Prep Group] (circle)...signature/date: _____

c. Problem (Include all relevant specific results; attach data if necessary)

Upon review of data, it was discovered that 001 had system c/c (<RL).

2. Known or Probable Causes(s)

3. Discussion and Proposed Action
__ Re-log
__ Entire Batch
__ Following Samples: _____
__ Re-leach
__ Re-extract
__ Re-digest
__ Revise EDD
__ Change Test Code to _____
__ Place On/Take Off Hold (circle)

Other Description:
Sample was reanalyzed out of hold; Report as RI & Narrate.

4. Project Manager Instructions...signature/date: [signature] 12/11/07
__ Concur with Proposed Action
__ Disagree with Proposed Action; See Instruction
✓ Include in Case Narrative
__ Client Contacted:
Date/Person _____
__ Add
__ Cancel

5. Final Action...signature/date: [signature] 12/14/07
__ Verified re-[log][leach][extract][digest][analysis] (circle)
X Included in Case Narrative
__ Hard Copy COC Revised
__ Electronic COC Revised
__ EDD Corrections Completed

Other Explanation:

When Final Action has been recorded, forward original to QA Specialist for distribution and filing.

Route	Distribution of Completed SDR	Route	Distribution of Completed SDR
__	X Initiator MS	__	__ Metals: Beegle
__	X Lab General Manager: M. Taylor	__	__ Inorganic: Perrone
__	X Project Mgr: Stone/Johnson	__	__ GC/LC: Kiger
__	__ Data Management: Stilwell	__	__ MS: Rychlak/Daley
__	__ Sample Prep: Beegle/Kiger	__	__ Log-in: Perry
		__	__ Admin: _____
		__	__ Other: _____

QA-105-A-0805

LIONVILLE LABORATORY INC.

8. Manual integrations are performed according to SOP QA-125 to produce quality data with the utmost integrity. All manual integrations are required to be technically valid and properly documented. Appropriate technical flags are defined in the Glossary ("Technical Flags For Manual Integration").

9. All calibration criteria has been met.

10. LvLI is NELAP accredited by the State of Pennsylvania. For a complete listing of accrediting authorities and the corresponding analytes/methods, please contact your Project Manager.

Iain Daniels
Laboratory Manager
Lionville Laboratory Incorporated

12/14/07
Date

208 Welsh Pool Road • Exton, PA 19341-1313 • (610) 280-3000 • Fax (610) 280-3041

Sample QC/Data Summary

Lionville Laboratory, Inc.

Volatiles By GC/MS, Special List

Report Date: 12/14/07 12:49

RFW Batch Number: **0711L170** Client: **EBERLINE-NMED** Work Order: 11343622001 Page: 1a

000000014

	Cust ID:	Y2M-11		Y2M-11		Y2M-12		Y2M-13		VBLKOM		VBLKOM BS	
Sample Information	RFW#:	008		008		009		010		07LVG172-MB1		07LVG172-MB1	
	Matrix:	WATER		WATER		WATER		WATER		WATER		WATER	
	D.F.:	1.00		1.00		1.00		1.00		1.00		1.00	
	Units:	ug/L		ug/L REPREP		ug/L		ug/L		ug/L		ug/L	
Surrogate Recovery	1,2-Dichloroethane-d4	88	%	78	%	94	%	97	%	94	%	92	%
	Toluene-d8	97	%	100	%	101	%	103	%	102	%	105	%
	Bromofluorobenzene	101	%	104	%	110	%	108	%	113	%	111	%
			fl		fl		fl		fl		fl		fl
Dichlorodifluoromethane		10	U	10	U	10	U	10	U	10	U	74	%
Trichlorofluoromethane		5	U	5	U	5	U	5	U	5	U	79	%
Chloromethane		10	U	10	U	10	U	10	U	10	U	85	%
Vinyl Chloride		10	U	10	U	10	U	10	U	10	U	87	%
Bromomethane		10	U	10	U	10	U	10	U	10	U	90	%
Chloroethane		10	U	10	U	10	U	10	U	10	U	97	%
1,1-Dichloroethene		5	U	5	U	5	U	5	U	5	U	97	%
Carbon Disulfide		5	U	5	U	5	U	5	U	5	U	129	%
Acetone		10	U	10	U	10	U	10	U	10	U	NS	
Methylene Chloride		5	U	5	U	5	U	5	U	5	U	87	%
Trans-1,2-dichloroethene		5	U	5	U	5	U	5	U	5	U	98	%
1,1-Dichloroethane		5	U	5	U	5	U	5	U	5	U	98	%
Cis-1,2-dichloroethene		5	U	5	U	5	U	5	U	5	U	98	%
2-Butanone		10	U	10	U	10	U	10	U	10	U	NS	
Chloroform		5	U	5	U	5	U	5	U	5	U	95	%
1,1,1-Trichloroethane		5	U	5	U	5	U	5	U	5	U	95	%
Carbon Tetrachloride		5	U	5	U	5	U	5	U	5	U	93	%
Benzene		5	U	5	U	5	U	5	U	5	U	100	%
1,2-Dichloroethane		5	U	5	U	5	U	5	U	5	U	92	%
Trichloroethene		5	U	5	U	5	U	5	U	5	U	101	%
1,2-Dichloropropane		5	U	5	U	5	U	5	U	5	U	102	%
Bromodichloromethane		5	U	5	U	5	U	5	U	5	U	97	%
cis-1,3-Dichloropropene		5	U	5	U	5	U	5	U	5	U	103	%
4-Methyl-2-pentanone		10	U	10	U	10	U	10	U	10	U	NS	
Toluene		5	U	5	U	5	U	5	U	5	U	109	%
Trans-1,3-Dichloropropene		5	U	5	U	5	U	5	U	5	U	106	%
1,1,2-Trichloroethane		5	U	5	U	5	U	5	U	5	U	101	%
Tetrachloroethene		5	U	5	U	5	U	5	U	5	U	104	%
2-Hexanone		10	U	10	U	10	U	10	U	10	U	NS	

*= Outside of EPA CLP QC limits.

RFW Batch Number: 0711L170 Client: EBERLINE-NMED Work Order: 11343622001 Page: 1b

Cust ID:	Y2M-11		Y2M-11		Y2M-12		Y2M-13		VBLKOM		VBLKOM BS	
RFW#:	008		008 REPREP		009		010		07LVG172-MB1		07LVG172-MB1	
Dibromochloromethane	5	U	5	U	5	U	5	U	5	U	100	%
Chlorobenzene	5	U	5	U	5	U	5	U	5	U	111	%
Ethylbenzene	5	U	5	U	5	U	5	U	5	U	115	%
M & P-Xylene	1	J	5	U	5	U	5	U	5	U	116	%
1,2-Xylene	5	U	5	U	5	U	5	U	5	U	128	%
Xylenes (total)	1	J	5	U	5	U	5	U	5	U	120	%
Styrene	5	U	5	U	5	U	5	U	5	U	117	%
Bromoform	1	J	5	U	5	U	5	U	5	U	104	%
Isopropylbenzene	5	U	5	U	5	U	5	U	5	U	137 *	%
1,1,2,2-Tetrachloroethane	2	J	5	U	5	U	5	U	5	U	110	%
1,3-Dichlorobenzene	2	J	5	U	5	U	5	U	5	U	124	%
1,4-Dichlorobenzene	3	J	5	U	5	U	5	U	5	U	121	%
1,2-Dichlorobenzene	2	J	5	U	5	U	5	U	5	U	121 *	%
1,2,4-Trichlorobenzene	3	JB	5	U	5	U	5	U	2	J	130	%
Methyl-T-Butylether	5	U	5	U	5	U	5	U	5	U	102	%
Cyclohexane	5	U	5	U	5	U	5	U	5	U	132	%
1,2-Dibromoethane	5	U	5	U	5	U	5	U	5	U	101	%
1,2-Dibromo-3-chloropropane	5	U	5	U	5	U	5	U	5	U	100	%
1,1,2-Trichlorotrifluoroethane	5	U	5	U	5	U	5	U	5	U	112	%
Methyl Acetate	10	U	10	U	10	U	10	U	10	U	50	%
Methylcyclohexane	10	U	10	U	10	U	10	U	10	U	130	%

*= Outside of EPA CLP QC limits.

000000015

REFERENCE 40

LIONVILLE LABORATORY INC.

9. Manual integrations are performed according to SOP QA-125 to produce quality data with the utmost integrity. All manual integrations are required to be technically valid and properly documented. Appropriate technical flags are defined in the Glossary ("Technical Flags For Manual Integration").

Iain Daniels
Laboratory Manager
Lionville Laboratory Incorporated

11/29/07
Date

208 Welsh Pool Road • Exton, PA 19341-1313 • (610) 280-3000 • Fax (610) 280-3041

Lionville Laboratory, Inc.

Semivolatiles by GC/MS, HSL List

RFW Batch Number: 0711L170 Client: EBERLINE-NMED Work Order: 11343622001 Report Date: 11/28/07 10:27 Page: 1a

000000014

	Cust ID:	Y2M-14		SBLKQC		SBLKQC BS	
Sample Information	RFW#:	005		07LE0636-MB1		07LE0636-MB1	
	Matrix:	WATER		WATER		WATER	
	D.F.:	1.00		1.00		1.00	
	Units:	UG/L		UG/L		UG/L	
Surrogate Recovery	Nitrobenzene-d5	55	%	61	%	61	%
	2-Fluorobiphenyl	50	%	58	%	78	%
	p-Terphenyl-d14	117	%	110	%	106	%
	Phenol-d5	45	%	36	%	72	%
	2-Fluorophenol	49	%	60	%	71	%
	2,4,6-Tribromophenol	59	%	63	%	100	%
Phenol		10	U	10	U	82	%
2-Chlorophenol		10	U	10	U	83	%
2-Methylphenol		10	U	10	U	80	%
3/4-Methylphenol		10	U	10	U	83	%
N-Nitroso-di-n-propylamine		10	U	10	U	77	%
Hexachloroethane		10	U	10	U	47	%
Nitrobenzene		10	U	10	U	60	%
Isophorone		10	U	10	U	67	%
2-Nitrophenol		10	U	10	U	61	%
2,4-Dimethylphenol		10	U	10	U	47 *	%
Naphthalene		10	U	10	U	52	%
2-Methylnaphthalene		10	U	10	U	57	%
2,4,6-Trichlorophenol		10	U	10	U	87	%
2,4,5-Trichlorophenol		10	U	10	U	97	%
2-Chloronaphthalene		10	U	10	U	77	%
2-Nitroaniline		25	U	25	U	95	%
Dimethylphthalate		10	U	10	U	90	%
Acenaphthylene		10	U	10	U	86	%
2,6-Dinitrotoluene		10	U	10	U	94	%
Acenaphthene		10	U	10	U	82	%
2,4-Dinitrophenol		50	U	50	U	38 *	%
4-Nitrophenol		25	U	25	U	99	%
Dibenzofuran		10	U	10	U	89	%
2,4-Dinitrotoluene		10	U	10	U	100	%
Diethylphthalate		10	U	10	U	93	%
Fluorene		10	U	10	U	90	%

*= Outside of EPA CLP QC limits.

Cust ID:	Y2M-14		SBLKQC		SBLKQC BS	
RFW#:	005		07LE0636-MB1		07LE0636-MB1	
4,6-Dinitro-2-methylphenol	25	U	25	U	88	%
N-Nitrosodiphenylamine (1)	10	U	10	U	72	%
Hexachlorobenzene	10	U	10	U	94	%
Anthracene	10	U	10	U	94	%
Carbazole	10	U	10	U	100	%
Di-n-butylphthalate	10	U	10	U	98	%
Fluoranthene	10	U	10	U	104	%
Pyrene	10	U	10	U	93	%
Butylbenzylphthalate	10	U	10	U	96	%
3,3-Dichlorobenzidine	50	U	50	U	58	%
Benzo(a)anthracene	10	U	10	U	92	%
Chrysene	10	U	10	U	91	%
bis(2-Ethylhexyl)phthalate	10	B	23		67	%
Di-n-octyl phthalate	10	U	10	U	90	%
Benzo(b)fluoranthene	10	U	10	U	84	%
Benzo(k)fluoranthene	10	U	10	U	89	%
Benzo(a)pyrene	10	U	10	U	87	%
Indeno(1,2,3-cd)pyrene	10	U	10	U	91	%
Dibenz(a,h)anthracene	10	U	10	U	94	%
Benzo(g,h,i)perylene	10	U	10	U	94	%
Phenanthrene	10	U	10	U	91	%
Hexachlorobutadiene	10	U	10	U	44	%
Acetophenone	10	U	10	U	69	%
1,1'-Biphenyl	10	U	10	U	10	U
Benzaldehyde	100	U	100	U	100	U
Caprolactam	10	U	10	U	10	U
Atrazine	25	U	25	U	25	U
bis(2-Chloroethoxy)methane	10	U	10	U	60	%
bis(2-Chloroethyl)ether	10	U	10	U	70	%
bis(2-Chloroisopropyl)ether	10	U	10	U	66	%
4-Bromophenyl-phenylether	10	U	10	U	79	%
4-Nitroaniline	25	U	25	U	109 *	%
3-Nitroaniline	25	U	25	U	118	%
4-Chloroaniline	25	U	25	U	69	%
4-Chloro-3-methylphenol	10	U	10	U	65	%
2,3,4,6-Tetrachlorophenol	10	U	10	U	86	%
1,2,4,5-Tetrachlorobenzene	10	U	10	U	10	U
Hexachlorocyclopentadiene	10	U	10	U	47	%
4-Chlorophenyl-phenylether	10	U	10	U	89	%
2,4-Dichlorophenol	10	U	10	U	63	%

(1) - Cannot be separated from Diphenylamine. *= Outside of EPA CLP QC limits.

000000015

REFERENCE 41

Hub

Lionville Laboratory, Inc.
PEST/PCB ANALYTICAL DATA PACKAGE FOR
EBERLINE-NMED

DATE RECEIVED: 11/08/07 LVL LOT # :0711L170

CLIENT ID	LVL #	MTX	PREP #	COLLECTION	EXTR/PREP	ANALYSIS
FM-10	007	W	07LE0634	11/06/07	11/12/07	11/14/07
LAB QC:						
PBLKJC	MB1	W	07LE0634	N/A	11/12/07	11/14/07
PBLKJC	MB1 BS	W	07LE0634	N/A	11/12/07	11/14/07

TABLE OF CONTENTS

I. Lab Chron 001

II. Table of Contents 002

III. Case Narrative 003

IV. Shipping, Receiving, and Custody Record 007

V. Data Summary/Sample QC 010

VI. Sample Data, for each Sample 015

VII. Calibration Standard Data 025

VIII. Raw QC Data: Blank and Matrix Spike Data 103

IX. Preparation Logs 114

X. Other/Miscellaneous 117

r:\group\data\pest\00-tc-pcb

CASE NARRATIVE

LIONVILLE LABORATORY INC.

Case Narrative

Client: EBERLINE NMED
LVL #: 0711L070

W.O. #: 11343-622-001-0001-00
Date Received: 11-08-2007

HERBICIDE

One (1) water sample was collected on 11-06-2007.

The sample and its associated QC samples were extracted on 11-13-2007 and analyzed according to Lionville Laboratory SOPs based on SW846, 3rd Edition procedure on 11-23-2007. The extraction and analysis procedures were based on method 8151A.

The following is a summary of QC results accompanying the sample results. Lionville Laboratory Inc (LvLI) certifies that all test results meet the requirements of NELAC except as noted below:

1. All required holding times for extraction and analysis have been met.
2. The method blank was below the reporting limits for all target compounds.
3. All surrogate recoveries were within acceptance criteria.
4. One (1) of eighteen (18) blank spike recoveries was outside acceptance criteria. A copy of the Sample Discrepancy Report (SDR) has been enclosed.
5. The initial calibrations associated with this data set were within acceptance criteria.
6. The continuing calibration standards analyzed prior to sample extracts were within acceptance criteria.
7. LvLI is NELAP accredited by the State of Pennsylvania. For a complete listing of accrediting authorities and the corresponding analytes/methods, please contact your Project Manager.

Iain Daniels
Laboratory Manager
Lionville Laboratory Incorporated

11/28/07
Date

r:\group\data\herb\eberline nmed\0711-070kw1.doc

The results presented in this report relate only to the analytical testing and conditions of the samples at receipt and during storage. All pages of this report are integral parts of the analytical data. Therefore, this report should only be reproduced in its entirety of 118 pages.

208 Welsh Pool Road • Exton, PA 19341-1313 • (610) 280-3000 • Fax (610) 280-3041

Lionville Laboratory Sample Discrepancy Report (SDR)

SDR #: 07GC285

Initiator: CHC
Date: 11-16-07
Client: BJC Eberline

Batch: 0711L170 0711L163, 114
Samples: 165
Method: SW846/MCAWW/CLP/

Parameter: 0608X7
Matrix: water
Prep Batch: 07LE0634

1. Reason for SDR

a. COC Discrepancy __ Tech Profile Error __ Client Request __ Sampler Error on C-O-C __ Transcription Error __ Wrong Test Code __ Other _____

b. General Discrepancy

__ Missing Sample/Extract* __ Container Broken __ Wrong Sample Pulled __ Label ID's Illegible
__ Hold Time Exceeded __ Insufficient Sample* __ Preservation Wrong __ Received Past Hold
__ Improper Bottle Type __ Not Amenable to Analysis

Note*: Verified by [Log-In] or [Prep Group] (circle)...signature/date: _____

c. Problem (Include all relevant specific results; attach data if necessary)

several spikes out high

2. Known or Probable Causes(s)

3. Discussion and Proposed Action

__ Re-log
__ Entire Batch
__ Following Samples: _____
__ Re-leach
__ Re-extract
__ Re-digest
__ Revise EDD
__ Change Test Code to _____
__ Place On/Take Off Hold (circle)

Other Description:

Matrix spikes were all good, and all samples are non detect, so possible high bias is not significant

Narrate
JS

4. Project Manager Instructions...signature/date: gli 11/28/07

✓ Concur with Proposed Action
__ Disagree with Proposed Action; See Instruction
✓ Include in Case Narrative
__ Client Contacted:
Date/Person _____
__ Add
__ Cancel

5. Final Action...signature/date: JDS 11/27/07

Other Explanation:

__ Verified re-[log][leach][extract][digest][analysis] (circle)
✓ Included in Case Narrative
__ Hard Copy COC Revised
__ Electronic COC Revised
__ EDD Corrections Completed

When Final Action has been recorded, forward original to QA Specialist for distribution and filing.

Route	Distribution of Completed SDR	Route	Distribution of Completed SDR
__	X Initiator	__	__ Metals: Beegle
__	X Lab General Manager: M. Taylor	__	__ Inorganic: Perrone
__	X Project Mgr: Stone/Johnson	__	__ GC/LC: Kiger
__	__ Data Management: Stilwell	__	__ MS: Rychlak/Daley
__	__ Sample Prep: Beegle/Kiger	__	__ Log-in: Perry
		__	__ Admin: _____
		__	__ Other: _____

QA-105-A-0805

Lionville Laboratory, Inc.

Pesticide/PCBs by GC, CLP List

Report Date: 11/16/07 08:56

RFW Batch Number: **0711L170** Client: **EBERLINE-NMED** Work Order: 11343622001 Page: 1

000000011

	Cust ID:	FM-10	PBLKJC	PBLKJC BS
Sample Information	RFW#:	007	07LE0634-MB1	07LE0634-MB1
	Matrix:	WATER	WATER	WATER
	D.F.:	1.00	1.00	1.00
	Units:	UG/L	UG/L	UG/L

Surrogate:	Tetrachloro-m-xylene	74	%	56	%	96	%	
	Decachlorobiphenyl	69	%	60	%	100	%	
Alpha-BHC		0.050	U	0.050	U	116	%	
gamma-BHC (Lindane)		0.050	U	0.050	U	138	%	
Beta-BHC		0.050	U	0.050	U	130	%	
Heptachlor		0.050	U	0.050	U	122	%	
Delta-BHC		0.050	U	0.050	U	115	%	
Aldrin		0.050	U	0.050	U	131	%	
Heptachlor epoxide		0.050	U	0.050	U	130	%	
gamma-Chlordane		0.050	U	0.050	U	132 *	%	
Endosulfan I		0.050	U	0.050	U	141 *	%	
alpha-Chlordane		0.050	U	0.050	U	132 *	%	
4,4'-DDE		0.050	U	0.050	U	150 *	%	
Dieldrin		0.050	U	0.050	U	139 *	%	
Endrin		0.050	U	0.050	U	140	%	
4,4'-DDD		0.050	U	0.050	U	146 *	%	
Endosulfan II		0.050	U	0.050	U	136 *	%	
4,4'-DDT		0.050	U	0.050	U	155 *	%	
Endrin aldehyde		0.050	U	0.050	U	129	%	
Endosulfan sulfate		0.050	U	0.050	U	130 *	%	
Methoxychlor		0.050	U	0.050	U	141 *	%	
Endrin ketone		0.050	U	0.050	U	143 *	%	
Toxaphene		0.50	U	0.50	U	0.50	U	

U= Analyzed, not detected. J= Present below detection limit. B= Present in blank. NR= Not reported. NS= Not spiked.
%= Percent recovery. D= Diluted out. I= Interference. NA= Not Applicable. *= Outside of EPA CLP QC

REFERENCE 42

PC13

Lionville Laboratory, Inc.
PCB ANALYTICAL DATA PACKAGE FOR
EBERLINE-NMED

DATE RECEIVED: 11/08/07

LVL LOT # :0711L170

CLIENT ID	LVL #	MTX	PREP #	COLLECTION	EXTR/PREP	ANALYSIS
FM-9	001	W	07LE0634	11/06/07	11/12/07	11/14/07
Y2M-10	002	W	07LE0634	11/06/07	11/12/07	11/14/07
EM-9	003	W	07LE0634	11/06/07	11/12/07	11/14/07
LSG-8	004	W	07LE0634	11/06/07	11/12/07	11/14/07
LAB QC:						
PBLKJC	MB1	W	07LE0634	N/A	11/12/07	11/14/07
PBLKJC	MB1 BS	W	07LE0634	N/A	11/12/07	11/14/07

TABLE OF CONTENTS

I. Lab Chron 001

II. Table of Contents 002

III. Case Narrative 003

IV. Shipping, Receiving, and Custody Record 007

V. Data Summary/Sample QC 010

VI. Sample Data, for each Sample 015

VII. Calibration Standard Data 032

VIII. Raw QC Data: Blank and Matrix Spike Data 159

IX. Preparation Logs 170

X. Other/Miscellaneous 173

r:\group\data\pest\00-tc-pcb

CASE NARRATIVE

LIONVILLE LABORATORY INC.

Case Narrative

Client: EBERLINE - NMED
LVL #: 0711L170

W.O.#: 05471-622-001-0001-00
Date Received: 11-08-2007

PCB

Four (4) water samples were collected on 11-06-2007.

The samples and their associated QC samples were extracted on 11-12-2007 and analyzed according to Lionville Laboratory SOPs based on SW846, 3rd Edition procedure on 11-14-2007. The extraction procedure was based on method 3520C and the extracts were analyzed based on method 8082.

The following is a summary of QC results accompanying the sample results. Lionville Laboratory Inc (LvLI) certifies that all test results meet the requirements of NELAC except as noted below:

1. Discrepancies from the sample acceptance policy have been recorded on the Sample Receipt Checklist.

2. The required holding times for extraction and analysis have been met.

3. The samples and their associated QC samples received Copper-Sulfur and Sulfuric Acid cleanups according to Lionville Laboratory SOPs based on SW-846 methods 3660A and 3665A respectively.

4. The method blank was below the reporting limits for all target compounds.

5. All surrogate recoveries were within acceptance criteria.

6. All blank spike recoveries were within acceptance criteria.

7. Matrix spike analyses are associated with LvLI lots 0711L174 and 0711L175.

8. All initial calibrations associated with this data set were within acceptance criteria.

9. All continuing calibration standards analyzed prior to sample extracts were within acceptance criteria.

r:\group\data\pest\eberline nmed\0711-170kw2.pcb.doc

The results presented in this report relate only to the analytical testing and conditions of the samples at receipt and during storage. All pages of this report are integral parts of the analytical data. Therefore, this report should only be reproduced in its entirety of 175 pages.

208 Welsh Pool Road • Exton, PA 19341- 1313 • (610) 280-3000 • Fax (610) 280-3041

LIONVILLE LABORATORY INC.

10. LvLI is NELAP accredited by the State of Pennsylvania. For a complete listing of accrediting authorities and the corresponding analytes/methods, please contact your Project Manager.

Iain Daniels
Laboratory Manager
Lionville Laboratory Incorporated

11/20/07
Date

208 Welsh Pool Road • Exton, PA 19341-1313 • (610) 280-3000 • Fax (610) 280-3041

Data Summary/Sample QC

Lionville Laboratory, Inc.

PCBs by GC

Report Date: 11/16/07 12:11

RFW Batch Number: **0711L170** Client: **EBERLINE-NMED** Work Order: 11343622001 Page: 1

	Cust ID:	FM-9		Y2M-10		EM-9		LSG-8		PBLKJC		PBLKJC BS	
Sample Information	RFW#:	001		002		003		004		07LE0634-MB1		07LE0634-MB1	
	Matrix:	WATER		WATER		WATER		WATER		WATER		WATER	
	D.F.:	1.00		1.00		1.00		1.00		1.00		1.00	
	Units:	Ug/L		Ug/L		Ug/L		Ug/L		Ug/L		Ug/L	
Surrogate:	Tetrachloro-m-xylene	87	%	84	%	74	%	81	%	81	%	95	%
	Decachlorobiphenyl	80	%	75	%	65	%	67	%	72	%	81	%
			fl		fl		fl		fl		fl		fl
Arochlor-1016		0.10	U	0.10	U	0.10	U	0.10	U	0.10	U	95	%
Arochlor-1221		0.10	U	0.10	U	0.10	U	0.10	U	0.10	U	0.10	U
Arochlor-1232		0.10	U	0.10	U	0.10	U	0.10	U	0.10	U	0.10	U
Arochlor-1242		0.10	U	0.10	U	0.10	U	0.10	U	0.10	U	0.10	U
Arochlor-1248		0.10	U	0.10	U	0.10	U	0.10	U	0.10	U	0.10	U
Arochlor-1254		0.10	U	0.10	U	0.10	U	0.10	U	0.10	U	0.10	U
Arochlor-1260		0.10	U	0.10	U	0.10	U	0.10	U	0.10	U	108	%
Arochlor-1268		0.10	U	0.10	U	0.10	U	0.10	U	0.10	U	0.10	U

U= Analyzed, not detected. J= Present below detection limit. B= Present in blank. NR= Not reported. NS= Not spiked.
%= Percent recovery. D= Diluted out. I= Interference. NA= Not Applicable. *= Outside of EPA CLP QC

000000011

REFERENCE 43

5 VOAs

Lionville Laboratory, Inc.
BNA ANALYTICAL DATA PACKAGE FOR
EBERLINE-NMED

DATE RECEIVED: 11/08/07 LVL LOT # :0711L170

CLIENT ID	LVL #	MTX	PREP #	COLLECTION	EXTR/PREP	ANALYSIS
Y2M-14	005	W	07LE0636	11/06/07	11/13/07	11/25/07
LAB QC:						
SBLKQC	MB1	W	07LE0636	N/A	11/13/07	11/25/07
SBLKQC	MB1 BS	W	07LE0636	N/A	11/13/07	11/25/07

TABLE OF CONTENTS

		Page #
I.	Lab Chron	001
II.	Table of Contents	002
III.	Case Narrative	003
IV.	Shipping, Receiving and Custody Record	010
V.	Sample QC/Data Summary	013
VI.	Sample Data, for each Sample	024
VII.	Calibration Standard Data	044
VIII.	Raw QC Data: Tune, Blank and Matrix Spike Data	150
IX.	Other/Miscellaneous	196

Case Narrative

LIONVILLE LABORATORY INC.

LIONVILLE LABORATORY INC.

Case Narrative

Client: EBERLINE-NMED
LVL #: 0711L170

W.O. #: 11343-622-001-0001-00
Date Received: 11-08-2007

SEMIVOLATILE

One (1) water sample was collected on 11-06-2007.

The sample and its associated QC samples were extracted according to Lionville Laboratory SOPs based on method 3520C on 11-13-2007 and analyzed according to criteria set forth in Lionville Laboratory SOPs based on SW 846 method 8270C for client specified Semivolatile target compounds on 11-25-2007.

The following is a summary of the QC results accompanying the sample results. Lionville Laboratory Inc (LvLI) certifies that all test results meet the requirements of NELAC except as noted below:

1. All results presented in this report are derived from a sample that met LvLI's sample acceptance policy, with the exceptions documented on the Sample Receipt Checklist.

2. The sample was extracted and analyzed within required holding time.

3. Non-target compounds were detected in this sample.

4. All surrogate recoveries were within acceptance criteria.

5. Three (3) of sixty-one (61) blank spike recoveries was outside acceptance criteria. A copy of the Sample Discrepancy Report (SDR) has been enclosed.

6. The method blank contained the common laboratory contaminant Bis (2-Ethylhexy) phthalate at a level less than the CRQL

7. Internal Standard area and retention time criteria were met.

8. LvLI is NELAP accredited by the State of Pennsylvania. For a complete listing of accrediting authorities and the corresponding analytes/methods, please contact your Project Manager.

The results presented in this report relate only to the analytical testing and conditions of the samples at receipt and during storage. All pages of this report are integral parts of the analytical data. Therefore, this report should only be reproduced in its entirety of 199 pages.

208 Welsh Pool Road • Exton, PA 19341- 1313 • (610) 280-3000 • Fax (610) 280-3041

LIONVILLE LABORATORY INC.

9. Manual integrations are performed according to SOP QA-125 to produce quality data with the utmost integrity. All manual integrations are required to be technically valid and properly documented. Appropriate technical flags are defined in the Glossary ("Technical Flags For Manual Integration").

Iain Daniels
Laboratory Manager
Lionville Laboratory Incorporated

11/29/07
Date

208 Welsh Pool Road • Exton, PA 19341-1313 • (610) 280-3000 • Fax (610) 280-3041

Lionville Laboratory, Inc.

Semivolatiles by GC/MS, HSL List

Report Date: 11/28/07 10:27

RFW Batch Number: 0711L170 Client: EBERLINE-NMED Work Order: 11343622001 Page: 1a

000000014

	Cust ID:	Y2M-14		SBLKQC		SBLKQC BS	
Sample Information	RFW#:	005		07LE0636-MB1		07LE0636-MB1	
	Matrix:	WATER		WATER		WATER	
	D.F.:	1.00		1.00		1.00	
	Units:	UG/L		UG/L		UG/L	
Surrogate Recovery	Nitrobenzene-d5	55	%	61	%	61	%
	2-Fluorobiphenyl	50	%	58	%	78	%
	p-Terphenyl-d14	117	%	110	%	106	%
	Phenol-d5	45	%	36	%	72	%
	2-Fluorophenol	49	%	60	%	71	%
	2,4,6-Tribromophenol	59	%	63	%	100	%
Phenol		10	U	10	U	82	%
2-Chlorophenol		10	U	10	U	83	%
2-Methylphenol		10	U	10	U	80	%
3/4-Methylphenol		10	U	10	U	83	%
N-Nitroso-di-n-propylamine		10	U	10	U	77	%
Hexachloroethane		10	U	10	U	47	%
Nitrobenzene		10	U	10	U	60	%
Isophorone		10	U	10	U	67	%
2-Nitrophenol		10	U	10	U	61	%
2,4-Dimethylphenol		10	U	10	U	47 *	%
Naphthalene		10	U	10	U	52	%
2-Methylnaphthalene		10	U	10	U	57	%
2,4,6-Trichlorophenol		10	U	10	U	87	%
2,4,5-Trichlorophenol		10	U	10	U	97	%
2-Chloronaphthalene		10	U	10	U	77	%
2-Nitroaniline		25	U	25	U	95	%
Dimethylphthalate		10	U	10	U	90	%
Acenaphthylene		10	U	10	U	86	%
2,6-Dinitrotoluene		10	U	10	U	94	%
Acenaphthene		10	U	10	U	82	%
2,4-Dinitrophenol		50	U	50	U	38 *	%
4-Nitrophenol		25	U	25	U	99	%
Dibenzofuran		10	U	10	U	89	%
2,4-Dinitrotoluene		10	U	10	U	100	%
Diethylphthalate		10	U	10	U	93	%
Fluorene		10	U	10	U	90	%

*= Outside of EPA CLP QC limits.

Cust ID:	Y2M-14		SBLKQC		SBLKQC BS	
RFW#:	005		07LE0636-MB1		07LE0636-MB1	
4,6-Dinitro-2-methylphenol	25	U	25	U	88	%
N-Nitrosodiphenylamine (1)	10	U	10	U	72	%
Hexachlorobenzene	10	U	10	U	94	%
Anthracene	10	U	10	U	94	%
Carbazole	10	U	10	U	100	%
Di-n-butylphthalate	10	U	10	U	98	%
Fluoranthene	10	U	10	U	104	%
Pyrene	10	U	10	U	93	%
Butylbenzylphthalate	10	U	10	U	96	%
3,3-Dichlorobenzidine	50	U	50	U	58	%
Benzo(a)anthracene	10	U	10	U	92	%
Chrysene	10	U	10	U	91	%
bis(2-Ethylhexyl)phthalate	10	B	23		67	%
Di-n-octyl phthalate	10	U	10	U	90	%
Benzo(b)fluoranthene	10	U	10	U	84	%
Benzo(k)fluoranthene	10	U	10	U	89	%
Benzo(a)pyrene	10	U	10	U	87	%
Indeno(1,2,3-cd)pyrene	10	U	10	U	91	%
Dibenz(a,h)anthracene	10	U	10	U	94	%
Benzo(g,h,i)perylene	10	U	10	U	94	%
Phenanthrene	10	U	10	U	91	%
Hexachlorobutadiene	10	U	10	U	44	%
Acetophenone	10	U	10	U	69	%
1,1'-Biphenyl	10	U	10	U	10	U
Benzaldehyde	100	U	100	U	100	U
Caprolactam	10	U	10	U	10	U
Atrazine	25	U	25	U	25	U
bis(2-Chloroethoxy)methane	10	U	10	U	60	%
bis(2-Chloroethyl)ether	10	U	10	U	70	%
bis(2-Chloroisopropyl)ether	10	U	10	U	66	%
4-Bromophenyl-phenylether	10	U	10	U	79	%
4-Nitroaniline	25	U	25	U	109 *	%
3-Nitroaniline	25	U	25	U	118	%
4-Chloroaniline	25	U	25	U	69	%
4-Chloro-3-methylphenol	10	U	10	U	65	%
2,3,4,6-Tetrachlorophenol	10	U	10	U	86	%
1,2,4,5-Tetrachlorobenzene	10	U	10	U	10	U
Hexachlorocyclopentadiene	10	U	10	U	47	%
4-Chlorophenyl-phenylether	10	U	10	U	89	%
2,4-Dichlorophenol	10	U	10	U	63	%

(1) - Cannot be separated from Diphenylamine. *= Outside of EPA CLP QC limits.

00000015

REFERENCE 44

Herb. Pest

Lionville Laboratory, Inc.
HBGX ANALYTICAL DATA PACKAGE FOR
EBERLINE-NMED

DATE RECEIVED: 11/08/07 LVL LOT # :0711L170

CLIENT ID	LVL #	MTX	PREP #	COLLECTION	EXTR/PREP	ANALYSIS
FM-11	006	W	07LE0638	11/06/07	11/13/07	11/23/07
LAB QC:						
PBLKJL	MB1	W	07LE0638	N/A	11/13/07	11/23/07
PBLKJL	MB1 BS	W	07LE0638	N/A	11/13/07	11/23/07
PBLKJL	MB1 BSD	W	07LE0638	N/A	11/13/07	11/23/07

TABLE OF CONTENTS

I. Lab Chron 001

II. Table of Contents 002

III. Case Narrative 003

IV. Shipping, Receiving, and Custody Record 008

V. Data Summary/Sample QC 011

VI. Sample Data, for each Sample 016

VII. Calibration Standard Data 027

VIII. Raw QC Data: Blank and Matrix Spike Data 083

IX. Preparation Logs 100

X. Other/Miscellaneous 102

r:\group\data\pest\00-tc-pcb

CASE NARRATIVE

LIONVILLE LABORATORY INC.

Case Narrative

Client: EBERLINE - NMED
LVL #: 0711L170

W.O.#: 05471-622-001-0001-00
Date Received: 11-08-2007

CHLORINATED PESTICIDES

One (1) water sample was collected on 11-06-2007.

The sample and its associated QC samples were extracted on 11-12-2007 and analyzed according to Lionville Laboratory SOPs based on SW846, 3rd Edition procedure on 11-14-2007. The extraction procedure was based on method 3520C and the extracts were analyzed based on method 8081A.

The following is a summary of QC results accompanying the sample results. Lionville Laboratory Inc (LvLI) certifies that all test results meet the requirements of NELAC except as noted below:

1. Discrepancies from the sample acceptance policy have been recorded on the Sample Receipt Checklist.

2. The required holding times for extraction and analysis have been met.

3. The method blank was below the reporting limits for all target compounds.

4. All surrogate recoveries were within acceptance criteria.

5. Eleven (11) of twenty (20) blank spike recoveries were outside acceptance criteria. A copy of the Sample Discrepancy Report (SDR) has been enclosed.

6. Matrix spike analyses are associated with LvLI lots 0711L174 and 0711L175.

7. All initial calibrations associated with this data set were within acceptance criteria.

8. All continuing calibration standards analyzed prior to sample extracts were within acceptance criteria.

r:\group\data\pest\eberline nmed\0711-170kw1.pest.doc

The results presented in this report relate only to the analytical testing and conditions of the samples at receipt and during storage. All pages of this report are integral parts of the analytical data. Therefore, this report should only be reproduced in its entirety of 103 pages.

208 Welsh Pool Road • Exton, PA 19341- 1313 • (610) 280-3000 • Fax (610) 280-3041

LIONVILLE LABORATORY INC.

9. LvLI is NELAP accredited by the State of Pennsylvania. For a complete listing of accrediting authorities and the corresponding analytes/methods, please contact your Project Manager.

Judy Stone

Iain Daniels
Laboratory Manager
Lionville Laboratory Incorporated

11/28/07
Date

208 Welsh Pool Road • Exton, PA 19341- 1313 • (610) 280-3000 • Fax (610) 280-3041

Lionville Laboratory Sample Discrepancy Report (SDR)

SDR #: 07GC294

Initiator: CAL
Date: 11-26-07
Client: Eberline

Batch: 0711L170
Samples: All
Method: SW846/MCAWW/CLP/

Parameter: Herbs
Matrix: Water
Prep Batch: 07LE0638

1. Reason for SDR

a. COC Discrepancy __ Tech Profile Error __ Client Request __ Sampler Error on C-O-C __ Transcription Error __ Wrong Test Code __ Other _____

b. General Discrepancy

__ Missing Sample/Extract* __ Container Broken __ Wrong Sample Pulled __ Label ID's Illegible
__ Hold Time Exceeded __ Insufficient Sample* __ Preservation Wrong __ Received Past Hold
__ Improper Bottle Type __ Not Amenable to Analysis.

Note*: Verified by [Log-In] or [Prep Group] (circle)...signature/date: _____

c. Problem (Include all relevant specific results; attach data if necessary)

Dinoseb out low in BS

2. Known or Probable Causes(s)

Dinoseb is prone to hydrolysis loss during extraction. 30% lower limit is advisory and is not based on statistical limits.

3. Discussion and Proposed Action

__ Re-log
__ Entire Batch
__ Following Samples: _____
__ Re-leach
__ Re-extract
__ Re-digest
__ Revise EDD
__ Change Test Code to _____
__ Place On/Take Off Hold (circle)

Other Description:

BSD is OK.

Narrate.

4. Project Manager Instructions...signature/date: jh 11/28/07

✓ Concur with Proposed Action
__ Disagree with Proposed Action; See Instruction
✓ Include in Case Narrative
__ Client Contacted:
Date/Person _____
__ Add
__ Cancel

5. Final Action...signature/date: KDS 11-27-07

__ Verified re-[log][leach][extract][digest][analysis] (circle)
✓ Included in Case Narrative
__ Hard Copy COC Revised
__ Electronic COC Revised
__ EDD Corrections Completed

Other Explanation:

When Final Action has been recorded, forward original to QA Specialist for distribution and filing.

Route	Distribution of Completed SDR	Route	Distribution of Completed SDR
__	X Initiator	__	__ Metals: Beegle
__	X Lab General Manager: M. Taylor	__	__ Inorganic: Perrone
__	X Project Mgr: Stone/Johnson	__	__ GC/LC: Kiger
__	__ Data Management: Stilwell	__	__ MS: Rychlak/Daley
__	__ Sample Prep: Beegle/Kiger	__	__ Log-in: Perry
		__	__ Admin: _____
		__	__ Other: _____

QA-105-A-0805

GLOSSARY OF DATA

DATA QUALIFIERS

U = Indicates that the compound was analyzed for but not detected. The minimum detection limit for the sample (not the method detection limit) is reported with the U (e.g., 10U).

J = Indicates an estimated value. This flag is used in cases where a target analyte is detected at a level less than the lower quantification level. If the limit of quantification is 10 ug/L and a concentration of 3 ug/L is calculated, it is reported as 3J.

B = This flag is used when the analyte is found in the associated blank as well as in the sample. It indicates possible/probable blank contamination.

E = Indicates that the compound was detected beyond the calibration range and was subsequently analyzed at a dilution.

I = Interference.

.I = Indicates an interference on one analytical column only. Result is reported from remaining analytical column.

P = This flag is used for a dual column analysis (i.e. pesticides/PCB/herbicides) when there is greater than 40% difference for detected concentrations between the two GC columns; the lower of the two values is reported on Form 1 and flagged with a "P".

D = This flag identifies all compounds identified in an analysis at a secondary dilution factor.

C = This flag applies to a compound that has been confirmed by GC/MS.

ABBREVIATIONS

BS = Indicates blank spike in which reagent grade water is spiked with the CLP matrix spiking solutions and carried through all the steps in the method. Spike recoveries are reported.

BSD = Indicates blank spike duplicate.

MS = Indicates matrix spike.

MSD = Indicates matrix spike duplicate.

DL = Indicates that recoveries were not obtained because the extract had to be diluted for analysis.

NA = Not Applicable.

DF = Dilution Factor.

NR = Not Required.

NS = Not Spiked.

SP = Indicates Spiked Compound.

NPM = No pattern match for multi-component target analytes.

Data Summary/Sample QC

Lionville Laboratory, Inc.

Herbicides, Special List

Report Date: 11/26/07 11:35

RFW Batch Number: **0711L170** Client: **EBERLINE-NMED** Work Order: 11343622001 Page: 1

	Cust ID:	FM-11	PBLKJL	PBLKJL BS	PBLKJL BSD
Sample Information	RFW#:	006	07LE0638-MB1	07LE0638-MB1	07LE0638-MB1
	Matrix:	WATER	WATER	WATER	WATER
	D.F.:	1.00	1.00	1.00	1.00
	Units:	ug/L	ug/L	ug/L	ug/L

Surrogate:	DCAA	67 %	62 %	69 %	70 %
Dalapon		0.50 U	0.50 U	76 %	81 %
Dicamba		0.50 U	0.50 U	86 %	93 %
Dichloroprop		0.50 U	0.50 U	86 %	93 %
2,4-D		0.50 U	0.50 U	96 %	105 %
2,4,5-TP (Silvex)		0.50 U	0.50 U	91 %	101 %
2,4,5-T		0.50 U	0.50 U	89 %	97 %
Dinoseb		0.50 U	0.50 U	27 * %	36 %
2,4-DB		0.50 U	0.50 U	88 %	105 %
Pentachlorophenol		0.50 U	0.50 U	96 %	105 %

U= Analyzed, not detected. J= Present below detection limit. B= Present in blank. NR= Not reported. NS= Not spiked.
%= Percent recovery. D= Diluted out. I= Interference. NA= Not Applicable. *= Outside of EPA CLP QC

000000012

REFERENCE 45

Lionville Laboratory, Inc.

INORGANICS DATA SUMMARY REPORT 11/16/07

CLIENT: EBERLINE-NMED

LVL LOT #: 0711L169

WORK ORDER: 11343-622-001-0001-00

SAMPLE	SITE ID	ANALYTE	RESULT	UNITS	REPORTING LIMIT	DILUTION FACTOR
-001	LSG-7	Cyanide, Total	5.00 u	UG/L	5.00	1.0
-002	EM-6	Cyanide, Total	5.00 u	UG/L	5.00	1.0
-003	FM-7	Cyanide, Total	5.00 u	UG/L	5.00	1.0
-004	Y2M-7	Cyanide, Total	5.00 u	UG/L	5.00	1.0

Lionville Laboratory Incorporated

METHOD REFERENCES AND DATA QUALIFIERS

DATA QUALIFIERS

U = Indicates that the parameter was not detected at or above the reported limit. The associated numerical value is the sample detection limit.

* = Indicates that the original sample result is greater than 4x the spike amount added.

ABBREVIATIONS

MB = Method or Preparation Blank.
MS = Matrix Spike.
MSD = Matrix Spike Duplicate.
REP = Sample Replicate
LC = Laboratory Control Sample.
NC = Not calculated.

A suffix of -R, -S, or -T following these codes indicate a replicate, spike or sample duplicate analysis respectively.

ANALYTICAL WET CHEMISTRY METHODS

1. ASTM Standard Methods.

2. USEPA Methods for Chemical Analysis of Water and Wastes (USEPA 600/4-79-020).

3. Test Methods for Evaluating Solid Waste (USEPA SW-846).

a. Standard Methods for the Examination of Water and Waste, 16 ed, (1983).

b. Standard Methods for the Examination of Water and Waste, 17 ed, (1989)/18ed (1992).

c. Method of Soil Analysis, Part 1, Physical and Mineralogical Methods, 2nd ed, (1986).

d. Method of Soil Analysis, Part 2, Chemical and Microbiological Properties, Am. Soc. Agron., Madison, WI (1965).

e. USEPA Contract Laboratory Program, Statement of Work for Inorganic Analysis.

f. Code of Federal Regulations.

SVOAS

Lionville Laboratory, Inc.
BNA ANALYTICAL DATA PACKAGE FOR
EBERLINE-NMED

DATE RECEIVED: 11/08/07 LVL LOT # :0711L170

CLIENT ID	LVL #	MTX	PREP #	COLLECTION	EXTR/PREP	ANALYSIS
Y2M-14	005	W	07LE0636	11/06/07	11/13/07	11/25/07
LAB QC:						
SBLKQC	MB1	W	07LE0636	N/A	11/13/07	11/25/07
SBLKQC	MB1 BS	W	07LE0636	N/A	11/13/07	11/25/07

TABLE OF CONTENTS

		Page #
I.	Lab Chron	001
II.	Table of Contents	002
III.	Case Narrative	003
IV.	Shipping, Receiving and Custody Record	010
V.	Sample QC/Data Summary	013
VI.	Sample Data, for each Sample	024
VII.	Calibration Standard Data	044
VIII.	Raw QC Data: Tune, Blank and Matrix Spike Data	150
IX.	Other/Miscellaneous	196

Lionville Laboratory Incorporated

WET CHEMISTRY

METHODS GLOSSARY FOR WATER SAMPLE ANALYSIS

	EPA /600	SW846	OTHER
Acidity	___ 305.1		
___Alkalinity ___Bicarbonate ___Carbonate	___ 310.1		
BOD	___ 405.1		___ 5210B (b)
Ion Chromatography:			
___Bromide ___Chloride ___Fluoride	___ 300.0	___ 9056	
___Nitrate ___Nitrite ___Phosphate	___ 300.0	___ 9056	
___Sulfate ___Formate ___Acetate ___Oxalate	___ 300.0	___ 9056	
Chloride	___ 325.2	___ 9251	
Chorine, Residual	___ 330.5 (mod)		
Cyanide, Amenable to Chlorination	___ 335.2	___ 9010B	
Cyanide, Total	✓ 335.2	___ 9010B ___ 9014	___ ILMO4.0 (e)
Cyanide, Weak Acid Dissociable		___	___ 412 (a) ___ 4500CN-I (b)
COD	___ 410.4(mod)		___ 5220C (b)
Color	___ 110.2		
Corrosivity by Coupon		___ 1110(mod)	
Chromium VI		___ 7196A	___ 3500Cr-D (b)
Fluoride	___ 340.2		___ 4500-FC
Hardness, Calcium	___ 215.2		
Hardness, Total	___ 130.2		
Iodide			___ ASTM D19P202 (1)
Surfactant	___ 425.1		
___Nitrate-Nitrite ___Nitrate ___Nitrite	___ 353.2		
Ammonia	___ 350.3		
Total___ Kjeldahl ___ Organic Nitrogen	___ 351.3		
Total___ Organic ___ Inorganic Carbon	___ 415.1	___ 9060	
Oil & Grease	___ 413.1	___ 9070	
___ pH ___ pH; paper	___ 150.1	___ 9040B ___ 9041A	
Petroleum Hydrocarbons, Total Recoverable	___ 418.1		
Phenol	___ 420.1 ___ 420.2	___ 9065 ___ 9066	
___Ortho ___Total Phosphate	___ 365.2		___ 4500-P B ___ C
Salinity			___ 210A (a) ___ 2520 (b)
Settleable Solids	___ 160.5		
Sulfide	___ 376.1	___ 9030B/9034 (acid soluble)	
Reactive ___Cyanide ___Sulfide		___ Section 7.3 (__9014__9030B)	
Silica	___ 370.1		
Sulfite	___ 377.1		
Sulfate	___ 375.4	___ 9038	
Specific Conductance	___ 120.1	___ 9050A	
Specific Gravity			___ D5057-90 ___ 213E (a)
Synthetic Precipitation Leach	___ 1312		
Total ___Dissolved ___Suspended ___Solids	160 ___.1 ___.2 ___.3		
Total Organic Halides	___ 450.1	___ 9020B	
Turbidity	___ 180.1		
Volatile Solids:			
___Total ___Dissolved ___Suspended	___ 160.4		

Other: **Method:**

L-WI-034/A-01/01

cyanide

LIONVILLE LABORATORY INC.

Analytical Report

Client: EBERLINE-NMED
LVL#: 0711L169

W.O.#: 11343-622-001-0001-00
Date Received: 11-08-07

INORGANIC NARRATIVE

1. This narrative covers the analysis of 4 water samples.

2. The samples were prepared and analyzed in accordance with the method checked on the attached glossary.

   LvLI is NELAP accredited by the State of Pennsylvania. For a complete list of accrediting authorities and the corresponding analytes/methods, please contact your Project Manager. LvLI certifies that all test results meet the requirements of NELAC with any exception noted in the following statements.

3. Sample holding times as required by the method and/or contract were met.

4. The results presented in this report are derived from samples that met LvLI's sample acceptance policy.

5. The method blank was within the method criteria.

6. The Laboratory Control Samples (LCS) were within the laboratory control limits.

7. The matrix spike recovery was within the 75-125% control limits.

8. The replicate analysis was within the 20% Relative Percent Difference (RPD) control limit.

Iain Daniels
Laboratory Manager
Lionville Laboratory Incorporated

11/20/07
Date

njp\lt1-169

The results presented in this report relate to the analytical testing and conditions of the samples upon receipt and during storage. All pages of this report are integral parts of the analytical data. Therefore, this report should only be reproduced in its entirety of 21 pages.

Lionville Laboratory, Inc.
INORGANIC ANALYTICAL DATA PACKAGE FOR
EBERLINE-NMED

DATE RECEIVED: 11/08/07 LVL LOT # :0711L169

CLIENT ID /ANALYSIS	LVL #	MTX	PREP #	COLLECTION	EXTR/PREP	ANALYSIS
LSG-7						
TOTAL CYANIDE	001	W	07LC056	11/06/07	11/12/07	11/12/07
TOTAL CYANIDE	001 REP	W	07LC056	11/06/07	11/12/07	11/12/07
EM-6						
TOTAL CYANIDE	002	W	07LC056	11/06/07	11/12/07	11/12/07
TOTAL CYANIDE	002 MS	W	07LC056	11/06/07	11/12/07	11/12/07
FM-7						
TOTAL CYANIDE	003	W	07LC057	11/06/07	11/13/07	11/13/07
Y2M-7						
TOTAL CYANIDE	004	W	07LC057	11/06/07	11/13/07	11/13/07

LAB QC:

TOTAL CYANIDE	LCS L	W	07LC056	N/A	11/12/07	11/12/07
TOTAL CYANIDE	LCS L	W	07LC056	N/A	11/12/07	11/12/07
TOTAL CYANIDE	MB1	W	07LC056	N/A	11/12/07	11/12/07
TOTAL CYANIDE	LCS L	W	07LC057	N/A	11/13/07	11/13/07
TOTAL CYANIDE	LCS L	W	07LC057	N/A	11/13/07	11/13/07
TOTAL CYANIDE	MB1	W	07LC057	N/A	11/13/07	11/13/07

REFERENCE 46

Lionville Laboratory, Inc.
INORGANIC ANALYTICAL DATA PACKAGE FOR
EBERLINE-NMED

DATE RECEIVED: 11/08/07 LVL LOT # :0711L168

CLIENT ID /ANALYSIS	LVL #	MTX	PREP #	COLLECTION	EXTR/PREP	ANALYSIS
FM-2						
BICARBONATE	003	W	07LAK040	11/06/07	11/14/07	11/14/07
CARBONATE	003	W	07LAK040	11/06/07	11/14/07	11/14/07
Y2M-2						
BICARBONATE	004	W	07LAK040	11/06/07	11/14/07	11/14/07
CARBONATE	004	W	07LAK040	11/06/07	11/14/07	11/14/07
EM-2						
BICARBONATE	005	W	07LAK040	11/06/07	11/14/07	11/14/07
CARBONATE	005	W	07LAK040	11/06/07	11/14/07	11/14/07
MW675-3						
CHLORIDE BY IC	006	W	07LICA68	11/07/07	11/13/07	11/13/07
CHLORIDE BY IC	006 REP	W	07LICA68	11/07/07	11/13/07	11/13/07
CHLORIDE BY IC	006 MS	W	07LICA68	11/07/07	11/13/07	11/13/07
FLUORIDE BY IC	006	W	07LICA66	11/07/07	11/09/07	11/10/07
SULFATE BY IC	006	W	07LICA68	11/07/07	11/14/07	11/14/07
SULFATE BY IC	006 REP	W	07LICA68	11/07/07	11/13/07	11/13/07
SULFATE BY IC	006 MS	W	07LICA68	11/07/07	11/13/07	11/13/07
MW675A-3						
CHLORIDE BY IC	007	W	07LICA68	11/07/07	11/13/07	11/13/07
FLUORIDE BY IC	007	W	07LICA66	11/07/07	11/09/07	11/10/07
SULFATE BY IC	007	W	07LICA68	11/07/07	11/13/07	11/13/07
Y2M-3						
CHLORIDE BY IC	008	W	07LICB66	11/06/07	11/09/07	11/10/07
FLUORIDE BY IC	008	W	07LICA66	11/06/07	11/09/07	11/10/07
SULFATE BY IC	008	W	07LICA68	11/06/07	11/13/07	11/13/07
FM-3						
CHLORIDE BY IC	009	W	07LICB66	11/06/07	11/09/07	11/10/07

Lionville Laboratory, Inc.
INORGANIC ANALYTICAL DATA PACKAGE FOR
EBERLINE-NMED

DATE RECEIVED: 11/08/07 LVL LOT # :0711L168

CLIENT ID /ANALYSIS	LVL #	MTX	PREP #	COLLECTION	EXTR/PREP	ANALYSIS
FLUORIDE BY IC	009	W	07LICA66	11/06/07	11/09/07	11/10/07
SULFATE BY IC	009	W	07LICA68	11/06/07	11/13/07	11/13/07
EM-3						
CHLORIDE BY IC	010	W	07LICB66	11/06/07	11/09/07	11/10/07
FLUORIDE BY IC	010	W	07LICA66	11/06/07	11/09/07	11/10/07
SULFATE BY IC	010	W	07LICA68	11/06/07	11/14/07	11/14/07
SSG-3						
CHLORIDE BY IC	011	W	07LICA68	11/06/07	11/14/07	11/14/07
FLUORIDE BY IC	011	W	07LICA66	11/06/07	11/09/07	11/10/07
SULFATE BY IC	011	W	07LICA68	11/06/07	11/14/07	11/14/07
OBS3-3						
CHLORIDE BY IC	012	W	07LICA68	11/06/07	11/14/07	11/14/07
FLUORIDE BY IC	012	W	07LICA66	11/06/07	11/09/07	11/10/07
SULFATE BY IC	012	W	07LICA68	11/06/07	11/14/07	11/14/07
MW678-3						
CHLORIDE BY IC	013	W	07LICA68	11/07/07	11/14/07	11/14/07
FLUORIDE BY IC	013	W	07LICA66	11/07/07	11/09/07	11/10/07
SULFATE BY IC	013	W	07LICA68	11/07/07	11/14/07	11/14/07
LSF-3						
CHLORIDE BY IC	014	W	07LICA68	11/06/07	11/14/07	11/14/07
FLUORIDE BY IC	014	W	07LICA68	11/06/07	11/14/07	11/14/07
SULFATE BY IC	014	W	07LICA68	11/06/07	11/14/07	11/14/07
OBS3-4						
NITRATE NITRITE	015	W	07LN3047	11/06/07	11/12/07	11/12/07
SSG-4						
NITRATE NITRITE	016	W	07LN3047	11/06/07	11/12/07	11/12/07

Lionville Laboratory, Inc.
INORGANIC ANALYTICAL DATA PACKAGE FOR
EBERLINE-NMED

DATE RECEIVED: 11/08/07 LVL LOT # :0711L168

CLIENT ID /ANALYSIS	LVL #	MTX	PREP #	COLLECTION	EXTR/PREP	ANALYSIS	ANALYSIS TIME
MW678-4							
NITRATE NITRITE	017	W	07LN3048	11/06/07	11/14/07	11/14/07	
NITRATE NITRITE	017 REP	W	07LN3048	11/06/07	11/14/07	11/14/07	
NITRATE NITRITE	017 MS	W	07LN3048	11/06/07	11/14/07	11/14/07	
MW675A-4							
NITRATE NITRITE	018	W	07LN3047	11/06/07	11/12/07	11/12/07	
MW675-4							
NITRATE NITRITE	019	W	07LN3047	11/06/07	11/12/07	11/12/07	
EM-4							
NITRATE NITRITE	020	W	07LN3047	11/06/07	11/12/07	11/12/07	
NITRATE NITRITE	020 REP	W	07LN3047	11/06/07	11/12/07	11/12/07	
NITRATE NITRITE	020 MS	W	07LN3047	11/06/07	11/12/07	11/12/07	
FM-4							
NITRATE NITRITE	021	W	07LN3047	11/06/07	11/12/07	11/12/07	
LSG-4							
NITRATE NITRITE	022	W	07LN3047	11/06/07	11/12/07	11/12/07	
Y2M-1							
NITRATE NITRITE	023	W	07LN3047	11/06/07	11/12/07	11/12/07	
EM-1							
PH	024	W	07LPH073	11/06/07	11/08/07	11/08/07	1445
SPECIFIC CONDUCTANCE	024	W	07LSP018	11/06/07	11/09/07	11/09/07	
TOTAL DISSOLVED SOLI	024	W	07LSS095	11/06/07	11/09/07	11/09/07	

Lionville Laboratory, Inc.
INORGANIC ANALYTICAL DATA PACKAGE FOR
EBERLINE-NMED

DATE RECEIVED: 11/08/07 LVL LOT # :0711L168

CLIENT ID /ANALYSIS	LVL #	MTX	PREP #	COLLECTION	EXTR/PREP	ANALYSIS	ANALYSIS TIME
FM-1							
PH	025	W	07LPH073	11/06/07	11/08/07	11/08/07	1434
SPECIFIC CONDUCTANCE	025	W	07LSP018	11/06/07	11/09/07	11/09/07	
TOTAL DISSOLVED SOLI	025	W	07LSS095	11/06/07	11/09/07	11/09/07	
Y2M-1							
PH	026	W	07LPH073	11/06/07	11/08/07	11/08/07	1438
PH	026 REP	W	07LPH073	11/06/07	11/08/07	11/08/07	1442
SPECIFIC CONDUCTANCE	026	W	07LSP018	11/06/07	11/09/07	11/09/07	
TOTAL DISSOLVED SOLI	026	W	07LSS095	11/06/07	11/09/07	11/09/07	

LAB QC:

BICARBONATE	MB1	W	07LAK040	N/A	11/14/07	11/14/07
BICARBONATE	MB1 BS	W	07LAK040	N/A	11/14/07	11/14/07
BICARBONATE	MB1 BSD	W	07LAK040	N/A	11/14/07	11/14/07
CARBONATE	MB1	W	07LAK040	N/A	11/14/07	11/14/07
CARBONATE	MB1 BS	W	07LAK040	N/A	11/14/07	11/14/07
CARBONATE	MB1 BSD	W	07LAK040	N/A	11/14/07	11/14/07
CHLORIDE BY IC	MB1	W	07LICA68	N/A	11/13/07	11/13/07
CHLORIDE BY IC	MB1 BS	W	07LICA68	N/A	11/13/07	11/13/07
FLUORIDE BY IC	MB1	W	07LICA66	N/A	11/09/07	11/09/07
FLUORIDE BY IC	MB1 BS	W	07LICA66	N/A	11/09/07	11/09/07
SULFATE BY IC	MB1	W	07LICA68	N/A	11/13/07	11/13/07
SULFATE BY IC	MB1 BS	W	07LICA68	N/A	11/13/07	11/13/07
CHLORIDE BY IC	MB1	W	07LICB66	N/A	11/09/07	11/09/07
CHLORIDE BY IC	MB1 BS	W	07LICB66	N/A	11/09/07	11/09/07
FLUORIDE BY IC	MB1	W	07LICA68	N/A	11/13/07	11/13/07
FLUORIDE BY IC	MB1 BS	W	07LICA68	N/A	11/13/07	11/13/07
NITRATE NITRITE	MB1	W	07LN3047	N/A	11/12/07	11/12/07
NITRATE NITRITE	MB1 BS	W	07LN3047	N/A	11/12/07	11/12/07
NITRATE NITRITE	MB1	W	07LN3048	N/A	11/14/07	11/14/07
NITRATE NITRITE	MB1 BS	W	07LN3048	N/A	11/14/07	11/14/07
SPECIFIC CONDUCTANCE	MB1	W	07LSP018	N/A	11/09/07	11/09/07
SPECIFIC CONDUCTANCE	MB1 BS	W	07LSP018	N/A	11/09/07	11/09/07

Lionville Laboratory, Inc.
INORGANIC ANALYTICAL DATA PACKAGE FOR
EBERLINE-NMED

DATE RECEIVED: 11/08/07 LVL LOT # :0711L168

CLIENT ID /ANALYSIS	LVL #	MTX	PREP #	COLLECTION	EXTR/PREP	ANALYSIS
TOTAL DISSOLVED SOLI	MB1	W	07LSS095	N/A	11/09/07	11/09/07
TOTAL DISSOLVED SOLI	MB1 BS	W	07LSS095	N/A	11/09/07	11/09/07
TOTAL DISSOLVED SOLI	MB1 BSD	W	07LSS095	N/A	11/09/07	11/09/07

LIONVILLE LABORATORY INC.

Analytical Report

Client: EBERLINE-NMED
LVL#: 0711L168

W.O.#: 11343-622-001-0001-00
Date Received: 11-08-07

INORGANIC NARRATIVE

1. This narrative covers the analyses of 24 water sample.

2. The sample was prepared and analyzed in accordance with the methods checked on the attached glossary.

   LvLI is NELAP accredited by the State of Pennsylvania. For a complete list of accrediting authorities and the corresponding analytes/methods, please contact your Project Manager. LvLI certifies that all test results meet the requirements of NELAC with any exception noted in the following statements.

3. Sample holding times as required by the method and/or contract were met.

4. The results presented in this report are derived from a sample that met LvLI's sample acceptance policy.

5. The method blanks were within the method criteria.

6. The Laboratory Control Samples (LCS) were within the laboratory control limits. The duplicate LCS were within the 20% Relative Percent Difference (RPD) control limit.

7. The matrix spike recoveries for Chloride, Sulfate and Nitrate Nitrite were within the 75-125% control limits.

8. The replicate analyses for Chloride, Sulfate, Nitrate Nitrite and pH were within the 20% RPD control limit.

Iain Daniels
Laboratory Manager
Lionville Laboratory Incorporated

11/26/07
Date

njp\11-168

The results presented in this report relate to the analytical testing and conditions of the samples upon receipt and during storage. All pages of this report are integral parts of the analytical data. Therefore, this report should only be reproduced in its entirety of 173 pages.

208 Welsh Pool Road • Exton, PA 19341-1313 • (610) 280-3000 • Fax (610) 280-3041

Lionville Laboratory Incorporated

WET CHEMISTRY

METHODS GLOSSARY FOR WATER SAMPLE ANALYSIS

	EPA /600	SW846	OTHER
Acidity	305.1		
___Alkalinity ✓Bicarbonate ✓Carbonate	✓ 310.1		
BOD	405.1		___ 5210B (b)
Ion Chromatography:			
___Bromide ✓Chloride ✓Fluoride	✓ 300.0	___ 9056	
___Nitrate ___Nitrite ___Phosphate	300.0	___ 9056	
✓Sulfate ___Formate ___Acetate ___Oxalate	✓ 300.0	___ 9056	
Chloride	325.2	___ 9251	
Chorine, Residual	330.5 (mod)		
Cyanide, Amenable to Chlorination	335.2	___ 9010B	
Cyanide, Total	335.2	___ 9010B ___ 9014	___ ILMO4.0 (e)
Cyanide, Weak Acid Dissociable		___	___ 412 (a) ___ 4500CN-I (b)
COD	410.4(mod)		___ 5220C (b)
Color	110.2		
Corrosivity by Coupon		___ 1110(mod)	
Chromium VI		___ 7196A	___ 3500Cr-D (b)
Fluoride	340.2		___ 4500-FC
Hardness, Calcium	215.2		
Hardness, Total	130.2		
Iodide			___ ASTM D19P202 (1)
Surfactant	425.1		
✓Nitrate-Nitrite ___Nitrate ___Nitrite	✓ 353.2		
Ammonia	350.3		
Total___ Kjeldahl ___ Organic Nitrogen	351.3		
Total___ Organic ___ Inorganic Carbon	415.1	___ 9060	
Oil & Grease	413.1	___ 9070	
✓ pH ___ pH; paper	150.1	✓ 9040B ___ 9041A	
Petroleum Hydrocarbons, Total Recoverable	418.1		
Phenol	420.1 ___ 420.2	___ 9065 ___ 9066	
___Ortho ___Total Phosphate	365.2		___ 4500-P B ___ C
Salinity			___ 210A (a) ___ 2520 (b)
Settleable Solids	160.5		
Sulfide	376.1	___ 9030B/9034 (acid soluble)	
Reactive ___Cyanide ___Sulfide		___ Section 7.3 (___9014___9030B)	
Silica	370.1		
Sulfite	377.1		
Sulfate	375.4	___ 9038	
Specific Conductance	120.1	✓ 9050A	
Specific Gravity			___ D5057-90 ___ 213E (a)
Synthetic Precipitation Leach	___ 1312		
Total ✓Dissolved ___Suspended ___Solids	160 ✓.1 ___.2 ___.3		
Total Organic Halides	450.1	___ 9020B	
Turbidity	180.1		
Volatile Solids:			
___Total ___Dissolved ___Suspended	160.4		

Other: **Method:**

Lionville Laboratory, Inc.

INORGANICS DATA SUMMARY REPORT 11/16/07

CLIENT: EBERLINE-NMED

LVL LOT #: 0711L168

WORK ORDER: 11343-622-001-0001-00

SAMPLE	SITE ID	ANALYTE	RESULT		UNITS	REPORTING LIMIT	DILUTION FACTOR
-003	FM-2	Bicarbonate	156		MG/L	2.0	1.0
		Carbonate	2.0	u	MG/L	2.0	1.0
-004	Y2M-2	Bicarbonate	186		MG/L	2.0	1.0
		Carbonate	2.0	u	MG/L	2.0	1.0
-005	EM-2	Bicarbonate	8.0		MG/L	1.0	1.0
		Carbonate	1.0	u	MG/L	1.0	1.0
-006	MW675-3	Chloride by IC	309		MG/L	25.0	100
		Fluoride by IC	101		MG/L	5.0	20.0
		Sulfate by IC	3150		MG/L	250	1000
-007	MW675A-3	Chloride by IC	174		MG/L	12.5	50.0
		Fluoride by IC	2.5	u	MG/L	2.5	10.0
		Sulfate by IC	1630		MG/L	125	500
-008	Y2M-3	Chloride by IC	8.7		MG/L	0.25	1.0
		Fluoride by IC	0.25	u	MG/L	0.25	1.0
		Sulfate by IC	124		MG/L	5.0	20.0
-009	FM-3	Chloride by IC	2.5	u	MG/L	2.5	10.0
		Fluoride by IC	0.25	u	MG/L	0.25	1.0
		Sulfate by IC	132		MG/L	5.0	20.0
-010	EM-3	Chloride by IC	49.1		MG/L	2.5	10.0
		Fluoride by IC	0.45		MG/L	0.25	1.0
		Sulfate by IC	1040		MG/L	62.5	250
-011	SSG-3	Chloride by IC	2610		MG/L	125	500
		Fluoride by IC	2.5	u	MG/L	2.5	10.0
		Sulfate by IC	426		MG/L	12.5	50.0
-012	OBS3-3	Chloride by IC	1160		MG/L	50.0	200
		Fluoride by IC	2.5	u	MG/L	2.5	10.0
		Sulfate by IC	664		MG/L	50.0	200

Lionville Laboratory Incorporated

METHOD REFERENCES AND DATA QUALIFIERS

DATA QUALIFIERS

U = Indicates that the parameter was not detected at or above the reported limit. The associated numerical value is the sample detection limit.

* = Indicates that the original sample result is greater than 4x the spike amount added.

ABBREVIATIONS

MB = Method or Preparation Blank.
MS = Matrix Spike.
MSD = Matrix Spike Duplicate.
REP = Sample Replicate
LC = Laboratory Control Sample.
NC = Not calculated.

A suffix of -R, -S, or -T following these codes indicate a replicate, spike or sample duplicate analysis respectively.

ANALYTICAL WET CHEMISTRY METHODS

1. ASTM Standard Methods.

2. USEPA Methods for Chemical Analysis of Water and Wastes (USEPA 600/4-79-020).

3. Test Methods for Evaluating Solid Waste (USEPA SW-846).

a. Standard Methods for the Examination of Water and Waste, 16 ed, (1983).

b. Standard Methods for the Examination of Water and Waste, 17 ed, (1989)/18ed (1992).

c. Method of Soil Analysis, Part 1, Physical and Mineralogical Methods, 2nd ed, (1986).

d. Method of Soil Analysis, Part 2, Chemical and Microbiological Properties, Am. Soc. Agron., Madison, WI (1965).

e. USEPA Contract Laboratory Program, Statement of Work for Inorganic Analysis.

f. Code of Federal Regulations.

Lionville Laboratory, Inc.

INORGANICS DATA SUMMARY REPORT 11/16/07

CLIENT: EBERLINE-NMED

LVL LOT #: 0711L168

WORK ORDER: 11343-622-001-0001-00

SAMPLE	SITE ID	ANALYTE	RESULT	UNITS	REPORTING LIMIT	DILUTION FACTOR
-013	MW678-3	Chloride by IC	389	MG/L	12.5	50.0
		Fluoride by IC	2.5 u	MG/L	2.5	10.0
		Sulfate by IC	8080	MG/L	250	1000
-014	LSF-3	Chloride by IC	228	MG/L	12.5	50.0
		Fluoride by IC	0.31	MG/L	0.25	1.0
		Sulfate by IC	2.5	MG/L	0.25	1.0
-015	OBS3-4	Nitrate Nitrite	0.042	MG/L	0.020	1.0
-016	SSG-4	Nitrate Nitrite	0.17	MG/L	0.020	1.0
-017	MW678-4	Nitrate Nitrite	303	MG/L	20.0	1000
-018	MW675A-4	Nitrate Nitrite	36.2	MG/L	4.0	200
-019	MW675-4	Nitrate Nitrite	37.6	MG/L	4.0	200
-020	EM-4	Nitrate Nitrite	0.071	MG/L	0.020	1.0
-021	FM-4	Nitrate Nitrite	0.29	MG/L	0.020	1.0
-022	LSG-4	Nitrate Nitrite	0.020u	MG/L	0.020	1.0

Lionville Laboratory, Inc.

INORGANICS DATA SUMMARY REPORT 11/16/07

CLIENT: EBERLINE-NMED LVL LOT #: 0711L168

WORK ORDER: 11343-622-001-0001-00

SAMPLE	SITE ID	ANALYTE	RESULT	UNITS	REPORTING LIMIT	DILUTION FACTOR
-023	Y2M-1	Nitrate Nitrite	0.54	MG/L	0.020	1.0
-024	EM-1	pH	7.4	PH UNIT	0.01	1.0
		Specific Conductance	1830	UMHOS/C	1.0	1.0
		Total Dissolved Solids	1500	MG/L	5.00	1.0
-025	FM-1	pH	7.4	PH UNIT	0.01	1.0
		Specific Conductance	612	UMHOS/C	1.0	1.0
		Total Dissolved Solids	384	MG/L	5.00	1.0
-026	Y2M-1	pH	7.1	PH UNIT	0.01	1.0
		Specific Conductance	622	UMHOS/C	1.0	1.0
		Total Dissolved Solids	422	MG/L	5.00	1.0

REFERENCE 47

Metals

LIONVILLE LABORATORY INC.

TABLE OF CONTENTS

Page

Lab Chron 001

Table of Contents 016

Chain of Custody 017

Case Narrative 021

Inorganic Analysis Data Package 026

Raw Data 094
A. Metals by ICP 095
B. Graphite Furnace by AA ..... N/A
C. Mercury 330
D. Cyanide ..... N/A

Digestion Log 337

kim/tc-template

208 Welsh Pool Road • Exton, PA 19341-1313 • (610) 280-3000 • Fax (610) 280-3041

LIONVILLE LABORATORY INC.

6. All Initial and Continuing Calibration Blanks (ICB/CCBs) were within method criteria.

7. All preparation/method blanks were within method criteria. Refer to form 3.

8. All ICP Interference Check Standards were within control limits. Refer to form 4.

9. All laboratory control samples (LCS) were within the 80-120% control limits. Refer to form 7.

10. All serial dilution percent differences were within SW-846 control limits. Refer to form 9.

11. The matrix spike (MS) recoveries for 3 analytes and matrix spike duplicate (MSD) recoveries for 3 analytes were outside the 75-125% control limits. Refer to form 5A.

12. For analytes where the MS is out of control, a post-digestion MS (PDS) is performed. A PDS was prepared at meaningful concentration levels. Refer to form 5B.

13. The duplicate analysis for 1 analyte was outside the 20% Relative Percent Difference (RPD) control limits. Refer to form 6.

14. Some sample IDs were changed to accommodate the EPA naming convention which allows a maximum of 6 characters on all CLP Forms. Refer to the comments section of form 1 for the original ID.

15. Recoveries on the Laboratory Summary Report and CLP forms will vary depending on the number of significant figures used in the recovery calculation.

16. Soluble and total digestates were prepared within the same preparation batch and will be noted as such on the comments section of the form 1.

17. LvLI is NELAP accredited by the state of Pennsylvania. For a complete listing of accrediting authorities and the corresponding analytes/methods, please contact your Project Manager.

Iain Daniels
Laboratory Manager
Lionville Laboratory Incorporated

12/5/07
Date

jjw\m11-167

208 Welsh Pool Road • Exton, PA 19341-1313 • (610) 280-3000 • Fax (610) 280-3041

METALS METHOD GLOSSARY

The following methods are used as reference for the digestion and analysis of samples contained within this Lot#: 0711L167

Leaching Procedure: __1310 __1311 __1312 __Other:_____

CLP Metals __ Digestion and __ Analysis Methods: __ILM03.0 __ILM04.0

Metals Digestion Methods: X3005A __3010A __3015 __3020A __3050B __3051 __200.7 __SS17
__Other: _____

Metals Analysis Methods

	SW846		EPA		STD MTD	EPA OSWR	USATHAMA
Aluminum	X6010B		__200.7				__99
Antimony	X6010B	__7041 [5]	__200.7	__204.2			__99
Arsenic	X6010B	__7060A [5]	__200.7	__206.2	__3113B		__99
Barium	X6010B		__200.7				__99
Beryllium	X6010B		__200.7				__99
Bismuth	__6010B [1]		__200.7 [1]			__1620	__99
Boron	__6010B		__200.7				__99
Cadmium	X6010B	__7131A [5]	__200.7	__213.2			__99
Calcium	X6010B		__200.7				__99
Chromium	X6010B	__7191 [5]	__200.7	__218.2			__SS17
Cobalt	X6010B		__200.7				__99
Copper	X6010B	__7211 [5]	__200.7	__220.2			__99
Iron	X6010B		__200.7				__99
Lead	X6010B	__7421 [5]	__200.7	__239.2	__3113B		__99
Lithium	__6010B	__7430 [4]	__200.7			__1620	__99
Magnesium	X6010B		__200.7				__99
Manganese	X6010B		__200.7				__99
Mercury	X7470A [3]	__7471A [3]	__245.1 [2]	__245.5 [2]			__99
Molybdenum	X6010B		__200.7				__99
Nickel	X6010B		__200.7				__99
Potassium	X6010B	__7610 [4]	__200.7	__258.1 [4]			__99
Rare Earths	__6010B [1]		__200.7 [1]			__1620	__99
Selenium	X6010B	__7740 [5]	__200.7	__270.2	__3113B		__99
Silicon	__6010B [1]		__200.7			__1620	__99
Silica	__6010B		__200.7			__1620	__99
Silver	X6010B	__7761 [5]	__200.7	__272.2			__99
Sodium	X6010B	__7770 [4]	__200.7	__273.1 [4]			__99
Strontium	__6010B		__200.7				__99
Thallium	X6010B	__7841 [5]	__200.7	__279.2__200.9			__99
Tin	__6010B		__200.7				__99
Titanium	__6010B		__200.7				__99
Uranium	X6010B [1]		__200.7 [1]			__1620	__99
Vanadium	X6010B		__200.7				__99
Zinc	X6010B		__200.7				__99
Zirconium	__6010B [1]		__200.7 [1]			__1620	__99

Other:_____ Method:_____

L-WI-033/M-03/01

METHOD REFERENCES AND DATA QUALIFIERS

DATA QUALIFIERS

U = Indicates that the parameter was not detected at or above the reported limit. The associated numerical value is the sample detection limit.

B = Indicates that the parameter was between the Instrument Detection Limit (IDL) and the Contract Required Detection Limit (CRDL)

Q QUALIFIERS

E = The reported value is estimated because of the presence of interference.

M = Duplicate injection precision not met.

N = Spiked sample recovery not within control limits.

S = The reported value was determined by the Method of Standard Additions (MSA).

W = Post Digestion spike for Furnace AA analysis is out of control limits (85 -115 %), while sample absorbance is less than 50% of spike absorbance.

* = Duplicate analysis not within control limits.

+ = Correlation coefficient for the MSA is less than 0.995.

ABBREVIATIONS

PB = Method or Preparation Blank.
S = Matrix Spike.
T = Matrix Spike Duplicate.
R or D = Sample Replicate

ANALYTICAL METAL METHODS

1. Not included in the method element list.
2. Modified Hg: Hg1 and Hg2 require less total volume of digestate due to the autosampler analysis. Sample volumes and reagents for mercury determinations in water and soil have been proportionately scaled down to adapt to this semi-automated technique. The sample volume used for water analysis is 33 mL. For soils, approximately 0.3 grams of sample is taken to a final volume of 50 mL (including all reagents).
3. Flame AA.
4. Graphite Furnace AA.

RFW 21-21L-033/O-01/97

Inorganic Analysis Data Package

LIONVILLE LABORATORY INC.

U.S. EPA

COVER PAGE - INORGANIC ANALYSES DATA PACKAGE

Lab Name: LIONVILLE_LABORATORY_____ Contract: 11343_____

Lab Code: LVLI__ Case No.: NMED_ SAS No.: _____ SDG No.:EM5___

SOW No.: SW846

EPA Sample No.	Lab Sample ID
EM5	0711L167-009
EM6	0711L167-014
FM5	0711L167-012
FM6	0711L167-015
LSG5	0711L167-006
LSG6	0711L167-003
MW675A	0711L167-010
MW6756	0711L167-001
MW6756D	0711L167-001D
MW6756T	0711L167-001T
MW6756S	0711L167-001S
MW6785	0711L167-004
MW6785D	0711L167-004D
MW6785T	0711L167-004T
MW6785S	0711L167-004S
MW6786	0711L167-002
OBS3-5	0711L167-005
OBS3-5T	0711L167-005T
OBS3-5S	0711L167-005S
SSG5	0711L167-011

Were ICP interelement corrections applied ? Yes/No YES

Were ICP background corrections applied ? Yes/No YES
If yes - were raw data generated before application of background corrections ? Yes/No NO_

Comments:

I certify that this data package is in compliance with the terms and conditions of the contract, both technically and for completeness, for other than the conditions detailed above. Release of the data contained in this hardcopy data package and in the computer-readable data submitted on floppy diskette has been authorized by the Laboratory Manager or the Manager's designee, as verified by the following signature.

Signature: [signature] for Name: Iain Daniels

Date: 12/5/07 Title: Laboratory manager

COVER PAGE - IN

U.S. EPA

COVER PAGE - INORGANIC ANALYSES DATA PACKAGE

Lab Name: LIONVILLE_LABORATORY_____ Contract: 11343_____

Lab Code: LVLI__ Case No.: NMED_ SAS No.: _____ SDG No.:EM5___

SOW No.: SW846

EPA Sample No.	Lab Sample ID
_TM1_____	_0711L167-008___
_Y2M5_____	_0711L167-007___
_Y2M6_____	_0711L167-013___

Were ICP interelement corrections applied ? Yes/No YES

Were ICP background corrections applied ? Yes/No YES

If yes - were raw data generated before application of background corrections ? Yes/No NO_

Comments:

I certify that this data package is in compliance with the terms and conditions of the contract, both technically and for completeness, for other than the conditions detailed above. Release of the data contained in this hardcopy data package and in the computer-readable data submitted on floppy diskette has been authorized by the Laboratory Manager or the Manager's designee, as verified by the following signature.

Signature: [signature] for Name: Iain Daniels

Date: 12/5/07 Title: Laboratory Manager

COVER PAGE - IN

U.S. EPA

1

INORGANIC ANALYSES DATA SHEET

EPA SAMPLE NO.

EM5

Lab Name: LIONVILLE_LABORATORY_____ Contract: 11343_____
Lab Code: LVLI__ Case No.: NMED_ SAS No.: _____ SDG No.: EM5
Matrix (soil/water): WATER Lab Sample ID: 0711L167-009
Level (low/med): LOW__ Date Received: 11/08/07
% Solids: __0.0

Concentration Units (ug/L or mg/kg dry weight): UG/L_

CAS No.	Analyte	Concentration	C	Q	M
7429-90-5	Aluminum_	48.3	B		P
7440-36-0	Antimony_	0.75	U		P
7440-38-2	Arsenic__	1.2	U		P
7440-39-3	Barium___	13.9			P
7440-41-7	Beryllium	0.12	U		P
7440-43-9	Cadmium__	0.12	U		P
7440-70-2	Calcium__	256000		N	P
7440-47-3	Chromium_	0.50	U		P
7440-48-4	Cobalt___	0.50	U		P
7440-50-8	Copper___	0.96	B		P
7439-89-6	Iron____	3490		N	P
7439-92-1	Lead____	0.75	U		P
7439-95-4	Magnesium	64600		N	P
7439-96-5	Manganese	532		N	P
7439-97-6	Mercury__	0.06	U	*	AV
7440-02-0	Nickel___	0.50	U		P
7440-09-7	Potassium	4840			P
7782-49-2	Selenium_	1.5	U		P
7440-22-4	Silver___	0.25	U		P
7440-23-5	Sodium___	56400		N	P
7440-28-0	Thallium_	1.5	U		P
7440-62-2	Vanadium_	0.35	U		P
7440-66-6	Zinc____	11.7			P
7439-98-7	Molybdenu	0.75	U		P
7440-61-1_	Uranium__	5.0	U		P

Color Before: _____ Clarity Before: _____ Texture: _____
Color After: _____ Clarity After: _____ Artifacts: _____

Comments:
EM-5_____
TOTAL_____

FORM I - IN

U.S. EPA

1
INORGANIC ANALYSES DATA SHEET

EPA SAMPLE NO.

EM6

Lab Name: LIONVILLE_LABORATORY_____ Contract: 11343_____
Lab Code: LVLI__ Case No.: NMED_ SAS No.: _____ SDG No.: EM5___
Matrix (soil/water): WATER Lab Sample ID: 0711L167-014
Level (low/med): LOW__ Date Received: 11/08/07
% Solids: __0.0

Concentration Units (ug/L or mg/kg dry weight): UG/L_

CAS No.	Analyte	Concentration	C	Q	M
7429-90-5	Aluminum_	36.3	B		P
7440-36-0	Antimony_	0.75	U		P
7440-38-2	Arsenic__	1.2	U		P
7440-39-3	Barium___	14.2			P
7440-41-7	Beryllium	0.12	U		P
7440-43-9	Cadmium__	0.12	U		P
7440-70-2	Calcium__	266000		N	P
7440-47-3	Chromium_	0.50	U		P
7440-48-4	Cobalt___	0.50	U		P
7440-50-8	Copper___	0.50	U		P
7439-89-6	Iron____	11.2	U	N	P
7439-92-1	Lead____	0.75	U		P
7439-95-4	Magnesium	67000		N	P
7439-96-5	Manganese	510		N	P
7439-97-6	Mercury__	0.07	B	*	AV
7440-02-0	Nickel___	0.50	U		P
7440-09-7	Potassium	4840			P
7782-49-2	Selenium_	1.5	U		P
7440-22-4	Silver___	0.25	U		P
7440-23-5	Sodium___	57900		N	P
7440-28-0	Thallium_	1.5	U		P
7440-62-2	Vanadium_	0.35	U		P
7440-66-6	Zinc____	3.5	B		P
7439-98-7	Molybdenu	0.75	U		P
7440-61-1_	Uranium__	5.0	U		P

Color Before: _____ Clarity Before: _____ Texture: _____
Color After: _____ Clarity After: _____ Artifacts: _____

Comments:
EM-6
SOLUBLE

FORM I - IN

U.S. EPA

1

INORGANIC ANALYSES DATA SHEET

EPA SAMPLE NO.

FM5

Lab Name: LIONVILLE_LABORATORY_____ Contract: 11343_____

Lab Code: LVLI__ Case No.: NMED_ SAS No.: _____ SDG No.: EM5___

Matrix (soil/water): WATER Lab Sample ID: 0711L167-012

Level (low/med): LOW__ Date Received: 11/08/07

% Solids: __0.0

Concentration Units (ug/L or mg/kg dry weight): UG/L_

CAS No.	Analyte	Concentration	C	Q	M
7429-90-5	Aluminum_	33.0	B		P
7440-36-0	Antimony_	0.75	U		P
7440-38-2	Arsenic__	1.2	U		P
7440-39-3	Barium___	21.2			P
7440-41-7	Beryllium	0.12	U		P
7440-43-9	Cadmium__	0.12	U		P
7440-70-2	Calcium__	69300		N	P
7440-47-3	Chromium_	0.50	U		P
7440-48-4	Cobalt___	0.50	U		P
7440-50-8	Copper___	0.97	B		P
7439-89-6	Iron_____	1340		N	P
7439-92-1	Lead_____	0.75	U		P
7439-95-4	Magnesium	19800		N	P
7439-96-5	Manganese	77.4		N	P
7439-97-6	Mercury__	0.06	U	*	AV
7440-02-0	Nickel___	0.50	U		P
7440-09-7	Potassium	3450			P
7782-49-2	Selenium_	1.5	U		P
7440-22-4	Silver___	0.25	U		P
7440-23-5	Sodium___	19500		N	P
7440-28-0	Thallium_	1.5	U		P
7440-62-2	Vanadium_	0.84	B		P
7440-66-6	Zinc_____	18.6			P
7439-98-7	Molybdenu	0.77	B		P
7440-61-1_	Uranium__	5.0	U		P

Color Before: _____ Clarity Before: _____ Texture: _____

Color After: _____ Clarity After: _____ Artifacts: _____

Comments:

FM-5

TOTAL

FORM I - IN

U.S. EPA

1

INORGANIC ANALYSES DATA SHEET

EPA SAMPLE NO.

FM6

Lab Name: LIONVILLE_LABORATORY_____ Contract: 11343_____

Lab Code: LVLI__ Case No.: NMED_ SAS No.: _____ SDG No.: EM5___

Matrix (soil/water): WATER Lab Sample ID: 0711L167-015

Level (low/med): LOW__ Date Received: 11/08/07

% Solids: __0.0

Concentration Units (ug/L or mg/kg dry weight): UG/L_

CAS No.	Analyte	Concentration	C	Q	M
7429-90-5	Aluminum	31.0	B		P
7440-36-0	Antimony	0.75	U		P
7440-38-2	Arsenic	1.2	U		P
7440-39-3	Barium	19.8			P
7440-41-7	Beryllium	0.12	U		P
7440-43-9	Cadmium	0.12	U		P
7440-70-2	Calcium	67300		N	P
7440-47-3	Chromium	0.50	U		P
7440-48-4	Cobalt	0.50	U		P
7440-50-8	Copper	1.0	B		P
7439-89-6	Iron	11.2	U	N	P
7439-92-1	Lead	0.75	U		P
7439-95-4	Magnesium	19000		N	P
7439-96-5	Manganese	4.7		N	P
7439-97-6	Mercury	0.06	U	*	AV
7440-02-0	Nickel	0.50	U		P
7440-09-7	Potassium	3170			P
7782-49-2	Selenium	1.5	U		P
7440-22-4	Silver	0.25	U		P
7440-23-5	Sodium	18500		N	P
7440-28-0	Thallium	1.5	U		P
7440-62-2	Vanadium	0.36	B		P
7440-66-6	Zinc	14.1			P
7439-98-7	Molybdenu	1.3	B		P
7440-61-1	Uranium	5.0	U		P

Color Before: _____ Clarity Before: _____ Texture: _____

Color After: _____ Clarity After: _____ Artifacts: _____

Comments:

FM-6

SOLUBLE

FORM I - IN

U.S. EPA

1

INORGANIC ANALYSES DATA SHEET

EPA SAMPLE NO.

LSG5

Lab Name: LIONVILLE_LABORATORY_____ Contract: 11343_____
Lab Code: LVLI__ Case No.: NMED_ SAS No.: _____ SDG No.: EM5___
Matrix (soil/water): WATER Lab Sample ID: 0711L167-006
Level (low/med): LOW__ Date Received: 11/08/07
% Solids: __0.0

Concentration Units (ug/L or mg/kg dry weight): UG/L_

CAS No.	Analyte	Concentration	C	Q	M
7429-90-5	Aluminum	22.1	B		P
7440-36-0	Antimony	0.75	U		P
7440-38-2	Arsenic	1.2	U		P
7440-39-3	Barium	0.60	B		P
7440-41-7	Beryllium	0.12	U		P
7440-43-9	Cadmium	0.12	U		P
7440-70-2	Calcium	635		N	P
7440-47-3	Chromium	0.50	U		P
7440-48-4	Cobalt	0.50	U		P
7440-50-8	Copper	1.5	B		P
7439-89-6	Iron	1110		N	P
7439-92-1	Lead	0.75	U		P
7439-95-4	Magnesium	1910		N	P
7439-96-5	Manganese	9.1		N	P
7439-97-6	Mercury	0.06	U	*	AV
7440-02-0	Nickel	0.50	U		P
7440-09-7	Potassium	4590			P
7782-49-2	Selenium	1.5	U		P
7440-22-4	Silver	0.25	U		P
7440-23-5	Sodium	296000		N	P
7440-28-0	Thallium	1.5	B		P
7440-62-2	Vanadium	0.35	U		P
7440-66-6	Zinc	10.2			P
7439-98-7	Molybdenu	15.4			P
7440-61-1	Uranium	5.0	U		P

Color Before: _____ Clarity Before: _____ Texture: _____
Color After: _____ Clarity After: _____ Artifacts: _____

Comments:
LSG-5
TOTAL

FORM I - IN

U.S. EPA

1

INORGANIC ANALYSES DATA SHEET

EPA SAMPLE NO.

LSG6

Lab Name: LIONVILLE_LABORATORY Contract: 11343

Lab Code: LVLI Case No.: NMED SAS No.: SDG No.: EM5

Matrix (soil/water): WATER Lab Sample ID: 0711L167-003

Level (low/med): LOW Date Received: 11/08/07

% Solids: 0.0

Concentration Units (ug/L or mg/kg dry weight): UG/L

CAS No.	Analyte	Concentration	C	Q	M
7429-90-5	Aluminum	24.8	B		P
7440-36-0	Antimony	0.75	U		P
7440-38-2	Arsenic	1.2	U		P
7440-39-3	Barium	0.42	B		P
7440-41-7	Beryllium	0.12	U		P
7440-43-9	Cadmium	0.12	U		P
7440-70-2	Calcium	555		N	P
7440-47-3	Chromium	0.50	U		P
7440-48-4	Cobalt	0.50	U		P
7440-50-8	Copper	0.50	U		P
7439-89-6	Iron	11.2	U	N	P
7439-92-1	Lead	0.75	U		P
7439-95-4	Magnesium	1870		N	P
7439-96-5	Manganese	0.10	U	N	P
7439-97-6	Mercury	0.06	U	*	AV
7440-02-0	Nickel	0.50	U		P
7440-09-7	Potassium	4580			P
7782-49-2	Selenium	1.5	U		P
7440-22-4	Silver	0.25	U		P
7440-23-5	Sodium	300000		N	P
7440-28-0	Thallium	1.5	U		P
7440-62-2	Vanadium	0.35	U		P
7440-66-6	Zinc	5.6			P
7439-98-7	Molybdenu	17.2			P
7440-61-1	Uranium	5.0	U		P

Color Before: Clarity Before: Texture:

Color After: Clarity After: Artifacts:

Comments:

LSG-6

SOLUBLE

FORM I - IN

U.S. EPA

1

INORGANIC ANALYSES DATA SHEET

EPA SAMPLE NO.

OBS3-5

Lab Name: LIONVILLE_LABORATORY Contract: 11343
Lab Code: LVLI Case No.: NMED SAS No.: SDG No.: EM5
Matrix (soil/water): WATER Lab Sample ID: 0711L167-005
Level (low/med): LOW Date Received: 11/08/07
% Solids: 0.0

Concentration Units (ug/L or mg/kg dry weight): UG/L

CAS No.	Analyte	Concentration	C	Q	M
7429-90-5	Aluminum	45.1	B		P
7440-36-0	Antimony	0.75	U		P
7440-38-2	Arsenic	1.2	U		P
7440-39-3	Barium	5.9			P
7440-41-7	Beryllium	0.12	U		P
7440-43-9	Cadmium	0.48	B		P
7440-70-2	Calcium	79000		N	P
7440-47-3	Chromium	0.50	U		P
7440-48-4	Cobalt	0.50	U		P
7440-50-8	Copper	2.3	B		P
7439-89-6	Iron	20900		N	P
7439-92-1	Lead	0.75	U		P
7439-95-4	Magnesium	146000		N	P
7439-96-5	Manganese	728		N	P
7439-97-6	Mercury	0.06	U	*	AV
7440-02-0	Nickel	0.94	B		P
7440-09-7	Potassium	15000			P
7782-49-2	Selenium	1.5	U		P
7440-22-4	Silver	0.25	U		P
7440-23-5	Sodium	497000		N	P
7440-28-0	Thallium	1.5	U		P
7440-62-2	Vanadium	0.35	U		P
7440-66-6	Zinc	65.1			P
7439-98-7	Molybdenu	1.0	B		P
7440-61-1	Uranium	22.4	B		P

Color Before: Clarity Before: Texture:
Color After: Clarity After: Artifacts:

Comments:
OBS3-5
TOTAL

FORM I - IN

U.S. EPA

1

INORGANIC ANALYSES DATA SHEET

EPA SAMPLE NO.

SSG5

Lab Name: LIONVILLE_LABORATORY_____ Contract: 11343_____
Lab Code: LVLI__ Case No.: NMED_ SAS No.: _____ SDG No.: EM5___
Matrix (soil/water): WATER Lab Sample ID: 0711L167-011
Level (low/med): LOW__ Date Received: 11/08/07
% Solids: __0.0

Concentration Units (ug/L or mg/kg dry weight): UG/L_

CAS No.	Analyte	Concentration	C	Q	M
7429-90-5	Aluminum_	114	B		P
7440-36-0	Antimony_	3.8	B		P
7440-38-2	Arsenic__	3.8	U		P
7440-39-3	Barium___	70.6			P
7440-41-7	Beryllium	0.38	U		P
7440-43-9	Cadmium__	1.2	B		P
7440-70-2	Calcium__	732000		N	P
7440-47-3	Chromium_	1.5	U		P
7440-48-4	Cobalt___	1.5	U		P
7440-50-8	Copper___	1.5	U		P
7439-89-6	Iron____	485000		N	P
7439-92-1	Lead____	6.2	B		P
7439-95-4	Magnesium	63600		N	P
7439-96-5	Manganese	55600		N	P
7439-97-6	Mercury__	0.06	U	*	AV
7440-02-0	Nickel___	1.8	B		P
7440-09-7	Potassium	2310			P
7782-49-2	Selenium_	9.0	U		P
7440-22-4	Silver___	0.75	U		P
7440-23-5	Sodium___	112000		N	P
7440-28-0	Thallium_	9.0	U		P
7440-62-2	Vanadium_	1.0	U		P
7440-66-6	Zinc____	4.5	U		P
7439-98-7	Molybdenu	2.2	U		P
7440-61-1_	Uranium__	15.0	U		P

Color Before: _____ Clarity Before: _____ Texture: _____
Color After: _____ Clarity After: _____ Artifacts: _____

Comments:
SSG-5
TOTAL

FORM I - IN

U.S. EPA

1

INORGANIC ANALYSES DATA SHEET

EPA SAMPLE NO.

TM1

Lab Name: LIONVILLE_LABORATORY_____ Contract: 11343_____
Lab Code: LVLI__ Case No.: NMED_ SAS No.: _____ SDG No.: EM5___
Matrix (soil/water): WATER Lab Sample ID: 0711L167-008
Level (low/med): LOW__ Date Received: 11/08/07
% Solids: __0.0

Concentration Units (ug/L or mg/kg dry weight): UG/L_

CAS No.	Analyte	Concentration	C	Q	M
7429-90-5	Aluminum_	33.6	B		P
7440-36-0	Antimony_	0.75	U		P
7440-38-2	Arsenic__	3.9	B		P
7440-39-3	Barium___	23.6			P
7440-41-7	Beryllium	0.12	U		P
7440-43-9	Cadmium__	0.12	U		P
7440-70-2	Calcium__	98300		N	P
7440-47-3	Chromium_	0.50	U		P
7440-48-4	Cobalt___	0.50	U		P
7440-50-8	Copper___	1.8	B		P
7439-89-6	Iron____	79.3		N	P
7439-92-1	Lead____	0.75	U		P
7439-95-4	Magnesium	28000		N	P
7439-96-5	Manganese	7.3		N	P
7439-97-6	Mercury__	0.06	U	*	AV
7440-02-0	Nickel___	0.77	B		P
7440-09-7	Potassium	3990			P
7782-49-2	Selenium_	7.4			P
7440-22-4	Silver___	0.25	U		P
7440-23-5	Sodium___	221000		N	P
7440-28-0	Thallium_	1.5	U		P
7440-62-2	Vanadium_	3.9			P
7440-66-6	Zinc____	12.1			P
7439-98-7	Molybdenu	32.3			P
7440-61-1_	Uranium__	232			P

Color Before: _____ Clarity Before: _____ Texture: _____
Color After: _____ Clarity After: _____ Artifacts: _____

Comments:
TM-1
TOTAL

FORM I - IN

U.S. EPA

1

INORGANIC ANALYSES DATA SHEET

EPA SAMPLE NO.

Y2M5

Lab Name: LIONVILLE LABORATORY Contract: 11343
Lab Code: LVLI Case No.: NMED SAS No.: SDG No.: EM5
Matrix (soil/water): WATER Lab Sample ID: 0711L167-007
Level (low/med): LOW Date Received: 11/08/07
% Solids: 0.0

Concentration Units (ug/L or mg/kg dry weight): UG/L

CAS No.	Analyte	Concentration	C	Q	M
7429-90-5	Aluminum	30.9	B		P
7440-36-0	Antimony	0.75	U		P
7440-38-2	Arsenic	1.2	U		P
7440-39-3	Barium	31.6			P
7440-41-7	Beryllium	0.12	U		P
7440-43-9	Cadmium	0.12	U		P
7440-70-2	Calcium	77400		N	P
7440-47-3	Chromium	0.50	U		P
7440-48-4	Cobalt	0.50	U		P
7440-50-8	Copper	0.66	B		P
7439-89-6	Iron	12.4	B	N	P
7439-92-1	Lead	0.75	U		P
7439-95-4	Magnesium	18800		N	P
7439-96-5	Manganese	0.35	B	N	P
7439-97-6	Mercury	0.06	U	*	AV
7440-02-0	Nickel	0.50	U		P
7440-09-7	Potassium	3360			P
7782-49-2	Selenium	1.5	U		P
7440-22-4	Silver	0.25	U		P
7440-23-5	Sodium	17300		N	P
7440-28-0	Thallium	1.5	U		P
7440-62-2	Vanadium	3.2			P
7440-66-6	Zinc	6.1			P
7439-98-7	Molybdenu	2.3	B		P
7440-61-1	Uranium	5.0	U		P

Color Before: Clarity Before: Texture:
Color After: Clarity After: Artifacts:

Comments:
Y2M-5
TOTAL

FORM I - IN

U.S. EPA

1

INORGANIC ANALYSES DATA SHEET

EPA SAMPLE NO.

Y2M6

Lab Name: LIONVILLE_LABORATORY_____ Contract: 11343_____
Lab Code: LVLI__ Case No.: NMED_ SAS No.: _____ SDG No.: EM5___
Matrix (soil/water): WATER Lab Sample ID: 0711L167-013
Level (low/med): LOW__ Date Received: 11/08/07
% Solids: __0.0

Concentration Units (ug/L or mg/kg dry weight): UG/L_

CAS No.	Analyte	Concentration	C	Q	M
7429-90-5	Aluminum_	23.3	B		P
7440-36-0	Antimony_	0.75	U		P
7440-38-2	Arsenic__	1.5	B		P
7440-39-3	Barium___	30.5			P
7440-41-7	Beryllium	0.12	U		P
7440-43-9	Cadmium__	0.12	U		P
7440-70-2	Calcium__	75700		N	P
7440-47-3	Chromium_	0.50	U		P
7440-48-4	Cobalt___	0.50	U		P
7440-50-8	Copper___	0.50	U		P
7439-89-6	Iron____	11.2	U	N	P
7439-92-1	Lead____	0.75	U		P
7439-95-4	Magnesium	18200		N	P
7439-96-5	Manganese	0.29	B	N	P
7439-97-6	Mercury__	0.06	U	*	AV
7440-02-0	Nickel___	0.50	U		P
7440-09-7	Potassium	3250			P
7782-49-2	Selenium_	1.5	U		P
7440-22-4	Silver___	0.25	U		P
7440-23-5	Sodium___	16600		N	P
7440-28-0	Thallium_	1.5	U		P
7440-62-2	Vanadium_	3.2			P
7440-66-6	Zinc____	5.2			P
7439-98-7	Molybdenu	2.1	B		P
7440-61-1_	Uranium__	5.0	U		P

Color Before: _____ Clarity Before: _____ Texture: _____
Color After: _____ Clarity After: _____ Artifacts: _____

Comments:
Y2M-6
SOLUBLE

FORM I - IN

REFERENCE 48

Rad

EBERLINE SERVICES

Albuquerque Laboratory
7021 Pan American Hwy. NE
Albuquerque, NM 87109
(505) 345-3461 FAX # (505) 761-5416

RECEIVED DEC 2007

New Mexico Environment Department
Ground Water Quality Bureau
Superfund Oversight Section
CORRECTED
CERTIFICATE OF ANALYSIS

Sample Delivery Group
#07-11007

I certify that this data report is in compliance with the terms and conditions of the Contract/Purchase Order, both technically and for completeness, for other than the conditions detailed below. Release of the data contained in this hard copy package has been authorized by the cognizant project manager or their designee to be accurate as verified by the following signature.

Laboratory Manager: Karen Schoendaller	Date: 12/28/07

EBERLINE SERVICES

New Mexico Environment Department
GWQB - SOS
Sample Delivery Group #07-11007

CORRECTED Certificate of Analysis

The Certificate of Analysis for the duplicate sample(s) has been corrected. The original report contained gamma spectrometry data for the analysis date of 01/09/06 that was not applicable to the NMED water samples. The original Case Narrative as written on December 10, 2007, and previously submitted, is correct in its entirety.

EBERLINE SERVICES

Sample Data Report

Albuquerque Laboratory
7021 Pan American Fwy NE
Albuquerque, NM 87109
(505) 345-3461
www.eberlineservices.com

Client ID >>	Y2M-8 (GaGb, RA-TOTAL, Th-ISO) FM-8 (Gamma)		
Internal ID >>	07-11007-03		

Report to	Contract / PO Information				
DAVID MAYERSON	**ENVIRONMENTAL**	Date Received >>	11/07/07	Sample Date >>	11/6/2007 10:53 11/6/2007 12:20
NEW MEXICO ENVIRONMENT DEPT.					
GWQB - SOS	Environmental	Matrix >>	Water		
1190 ST. FRANCIS DR., STE. N2312		Volume/Weight >>		Eberline SDG >>	07-11007
SANTA FE, NM 87505	Rpt Level: 2	Vol/Wt Units >>	ml	Sample Type >>	DUP

Internal Analysis Code	Analysis Technique	Analyte	Analysis Date	Result	Rpt. Units	CU	TPU	MDC	RDL	Qualifier Codes
GaGbT	Alpha/Beta GPC	GROSS ALPHA	11/19/07	4.21E+00	pCi/l	7.76E-01	8.35E-01	7.95E-01	3.00E-01	>
GaGbT	Alpha/Beta GPC	GROSS BETA	11/19/07	4.70E+00	pCi/l	6.18E-01	7.08E-01	9.21E-01	3.00E-01	>
Gamma	Gamma Spectroscopy	AC-228	11/14/07	2.01E+00	pCi/l	3.78E+01	3.79E+01	5.81E+01	5.81E+01	U
Gamma	Gamma Spectroscopy	AM-241	11/14/07	-2.24E+01	pCi/l	6.69E+00	7.15E+00	1.24E+01	1.24E+01	U
Gamma	Gamma Spectroscopy	BI-207	11/14/07	7.97E+00	pCi/l	8.86E+00	9.02E+00	1.33E+01	1.33E+01	U
Gamma	Gamma Spectroscopy	BI-212	11/14/07	1.16E+01	pCi/l	5.04E+01	5.06E+01	8.64E+01	8.64E+01	U
Gamma	Gamma Spectroscopy	BI-214	11/14/07	5.32E+01	pCi/l	1.28E+01	1.40E+01	2.27E+01	2.27E+01	
Gamma	Gamma Spectroscopy	CO-60	11/14/07	2.61E+00	pCi/l	4.55E+00	4.60E+00	1.03E+01	1.00E+00	U>
Gamma	Gamma Spectroscopy	CS-137	11/14/07	1.41E+01	pCi/l	7.34E+00	7.63E+00	1.24E+01	1.00E+00	>
Gamma	Gamma Spectroscopy	K-40	11/14/07	1.24E+02	pCi/l	1.71E+02	1.74E+02	2.92E+02	2.92E+02	U
Gamma	Gamma Spectroscopy	PB-212	11/14/07	0.00E+00	pCi/l	0.00E+00	0.00E+00	3.03E+01	3.03E+01	U
Gamma	Gamma Spectroscopy	PB-214	11/14/07	1.87E+01	pCi/l	1.49E+01	1.53E+01	3.14E+01	3.14E+01	U
Gamma	Gamma Spectroscopy	RA-226	11/14/07	2.86E+01	pCi/l	1.31E+02	1.31E+02	2.22E+02	2.22E+02	U
Gamma	Gamma Spectroscopy	TH-227	11/14/07	0.00E+00	pCi/l	0.00E+00	0.00E+00	7.12E+01	7.12E+01	U
Gamma	Gamma Spectroscopy	TH-230	11/14/07	-1.57E+03	pCi/l	7.62E+02	7.94E+02	1.34E+03	1.34E+03	U
Gamma	Gamma Spectroscopy	TL-208	11/14/07	1.01E+01	pCi/l	6.50E+00	6.70E+00	1.12E+01	1.12E+01	U
Gamma	Gamma Spectroscopy	U-235	11/14/07	6.43E+00	pCi/l	3.97E+01	3.98E+01	4.71E+01	4.71E+01	U
Gamma	Gamma Spectroscopy	U-238	11/14/07	9.92E+00	pCi/l	1.17E+02	1.17E+02	1.04E+02	1.04E+02	U
RaTOT	Alpha GPC	RA-TOTAL	12/05/07	2.69E-01	pCi/l	8.23E-02	8.46E-02	9.51E-02	4.00E+00	J
ThISO	Alpha Spectroscopy	TH-228	11/19/07	-1.85E-02	pCi/l	3.77E-02	3.77E-02	7.89E-02	1.00E-01	U
ThISO	Alpha Spectroscopy	TH-230	11/19/07	2.19E-02	pCi/l	3.04E-02	3.05E-02	5.16E-02	1.00E-01	U
ThISO	Alpha Spectroscopy	TH-232	11/19/07	1.46E-02	pCi/l	1.75E-02	1.76E-02	2.69E-02	1.00E-01	U

Explanation of Qualifier Codes

U The result is less than the MDC
J The result is less than RDL and no U qualifier is assigned
> The MDC is greater than the RDL

Abbreviations

CU= Counting Uncertainty; **TPU**=Total Propagation of Uncertainty; **MDC**=Minimum Detectable Concentration; **LCS**=Laboratory Control Sample; **MBL**=Blank; **DUP**=Duplicate; **TRG**=Normal Sample; **DO**=Duplicate Original; **MS**=Matrix Spike; **MSO**=Matrix Spike Original; **MSD**=MS Duplicate; **DMSO** = Dup MS Orig; **LCSD**=LCS Dup, **RDL**=Required Detection Limit

EBERLINE SERVICES

Albuquerque Laboratory
7021 Pan American Hwy. NE
Albuquerque, NM 87109
(505) 345-3461 FAX # (505) 761-5416

RECEIVED
DEC 2007

New Mexico Environment Department
Ground Water Quality Bureau
Superfund Oversight Section
Final Data Report
Sample Delivery Group

#07-11007

Document Inventory:

Case Narrative
Certificate of Analysis
Chain of Custody

I certify that this data report is in compliance with the terms and conditions of the Contract/Purchase Order, both technically and for completeness, for other than the conditions detailed below. Release of the data contained in this hard copy package has been authorized by the cognizant project manager or their designee to be accurate as verified by the following signature.

Laboratory Manager:	Date: 12/10/07

EBERLINE SERVICES

Case Narrative
SDG 07-11007

EBERLINE SERVICES

New Mexico Environment Department
GWQB - SOS
Sample Delivery Group
#07-11007
Case Narrative

Sample Receipt

Four water samples were received in good condition at the Eberline Services Albuquerque Laboratory, on 07 November 2007, for radiological analysis using standard analytical procedures.

Totals for the water sample in this delivery group are as follows:

Analysis	Requested	Reported
Gross Alpha	04	04
Gross Beta	04	04
Total Radium	04	04
Isotopic Thorium	04	04
Gamma Spectrometry	04	04

Analyses for the Work Order are complete. This is Part 1 of 1 for this Chain of Custody.

Data Review

Some results are negative; this arises from small fluctuations in background and is of no concern so long as the absolute value of the result is less than the sample's Minimum Detectable Concentration (MDC), which is the case for each of the negative results here. This merely reflects the fact that counting errors do not adequately account for the uncertainty in results below the MDC.

Gross Alpha

The result for the gross alpha method blank demonstrated non-detect equivalent activity. The Laboratory Control Sample (LCS) result agreed with the known value and demonstrated an acceptable percent recovery of 112%. The replicate sample result agreed with the original and demonstrated an acceptable normalized difference. The Required Detection Level of 0.3 pCi/L was not met although the samples were counted for 25 hours. The reported data show no other anomalies.

EBERLINE SERVICES

Gross Beta

The result for the gross beta method blank demonstrated non-detect equivalent activity. The LCS result agreed with the known value and demonstrated an acceptable percent recovery of 110%. The replicate sample result agreed with the original and demonstrated an acceptable normalized difference. The RDL of 0.3 pCi/L was not met although the samples were counted for 25 hours. The reported data show no other anomalies.

Total Radium

The blank result exceeded the MDC, but was less than the least active sample and passed quality control acceptance criteria. The LCS result agreed with the known value and demonstrated an acceptable percent recovery of 109%. The replicate sample result agreed with the original and demonstrated an acceptable normalized difference. Gravimetric recovery was calculated by the use of a Barium-133 tracer; recoveries were acceptable for all samples. The RDL of 4.0 pCi/L was met. The reported data show no anomalies.

Isotopic Thorium

The results for Th-228, Th-230 and Th-232 method blanks demonstrated non-detect equivalent activities. The LCS result for Th-230 agreed with the known value and demonstrated an acceptable percent recovery of 88.0%. The replicate sample results agreed with the original and demonstrated acceptable normalized differences. Chemical recovery was determined using a Th-229 tracer and was acceptable for all samples. The RDL of 0.1 pCi/L was met. The reported data show no anomalies.

Gamma Spectrometry

The background of the gamma chamber was utilized for "blank" results; the backgrounds are subtracted from the sample results. The LCS results for Am-241, Co-60 and Cs-137 agreed with the known values and demonstrated acceptable percent recoveries of 100%, 112% and 119%, respectively. The replicate sample results agreed with the original and demonstrated acceptable normalized differences. The RDL of 1.0 pCi/L was not met due to the requisite sample volumes not being collected and received. The reported data show no other anomalies.

EBERLINE SERVICES

Certificate of Analysis
SDG 07-11007

EBERLINE SERVICES

Sample Data Report

Albuquerque Laboratory
7021 Pan American Fwy NE
Albuquerque, NM 87109
(505) 345-3461
www.eberlineservices.com

Client ID >>	Y2M-8		
Internal ID >>	07-11007-04		

Report to	Contract / PO Information				
DAVID MAYERSON	**ENVIRONMENTAL**	Date Received >>	11/07/07	Sample Date >>	11/06/07 10:53
NEW MEXICO ENVIRONMENT DEPT.					
GWQB - SOS	Environmental	Matrix >>	Water		
1190 ST. FRANCIS DR., STE. N2312		Volume/Weight >>	7073	Eberline SDG >>	07-11007
SANTA FE, NM 87505	Rpt Level: 2	Vol/Wt Units >>	ml	Sample Type >>	DO

Internal Analysis Code	Analysis Technique	Analyte	Analysis Date	Result	Rpt. Units	CU	TPU	MDC	RDL	Qualifier Codes
GaGbT	Alpha/Beta GPC	GROSS ALPHA	11/19/07	4.70E+00	pCi/l	7.50E-01	8.26E-01	7.40E-01	3.00E-01	>
GaGbT	Alpha/Beta GPC	GROSS BETA	11/19/07	4.93E+00	pCi/l	6.13E-01	7.12E-01	9.03E-01	3.00E-01	>
Gamma	Gamma Spectroscopy	AC-228	11/15/07	1.01E+01	pCi/l	2.27E+01	2.29E+01	5.39E+01	5.39E+01	U
Gamma	Gamma Spectroscopy	AM-241	11/15/07	-1.31E+01	pCi/l	5.85E+00	6.12E+00	1.05E+01	1.05E+01	U
Gamma	Gamma Spectroscopy	BI-207	11/15/07	6.27E+00	pCi/l	7.48E+00	7.60E+00	1.25E+01	1.25E+01	U
Gamma	Gamma Spectroscopy	BI-212	11/15/07	7.10E+01	pCi/l	4.44E+01	4.58E+01	7.51E+01	7.51E+01	U
Gamma	Gamma Spectroscopy	BI-214	11/15/07	5.80E+01	pCi/l	1.07E+01	1.20E+01	1.88E+01	1.88E+01	
Gamma	Gamma Spectroscopy	CO-60	11/15/07	0.00E+00	pCi/l	0.00E+00	0.00E+00	7.96E+00	1.00E+00	U>
Gamma	Gamma Spectroscopy	CS-137	11/15/07	7.69E+00	pCi/l	6.47E+00	6.63E+00	1.10E+01	1.00E+00	U>
Gamma	Gamma Spectroscopy	K-40	11/15/07	1.33E+02	pCi/l	1.58E+02	1.61E+02	2.70E+02	2.70E+02	U
Gamma	Gamma Spectroscopy	PB-212	11/15/07	0.00E+00	pCi/l	0.00E+00	0.00E+00	2.67E+01	2.67E+01	U
Gamma	Gamma Spectroscopy	PB-214	11/15/07	1.59E+01	pCi/l	1.42E+01	1.45E+01	3.01E+01	3.01E+01	U
Gamma	Gamma Spectroscopy	RA-226	11/15/07	-7.39E+00	pCi/l	1.24E+02	1.24E+02	2.10E+02	2.10E+02	U
Gamma	Gamma Spectroscopy	TH-227	11/15/07	1.31E+00	pCi/l	2.94E+00	2.97E+00	3.75E+01	3.75E+01	U
Gamma	Gamma Spectroscopy	TH-230	11/15/07	-2.68E+03	pCi/l	7.08E+02	7.65E+02	1.21E+03	1.21E+03	U
Gamma	Gamma Spectroscopy	TL-208	11/15/07	9.28E+00	pCi/l	5.70E+00	5.88E+00	9.90E+00	9.90E+00	U
Gamma	Gamma Spectroscopy	U-235	11/15/07	1.92E+01	pCi/l	2.28E+01	2.32E+01	4.17E+01	4.17E+01	U
Gamma	Gamma Spectroscopy	U-238	11/15/07	2.58E+01	pCi/l	1.11E+02	1.11E+02	9.45E+01	9.45E+01	U
RaTOT	Alpha GPC	RA-TOTAL	12/05/07	2.97E-01	pCi/l	7.88E-02	8.17E-02	7.38E-02	4.00E+00	J
ThISO	Alpha Spectroscopy	TH-228	11/19/07	7.98E-03	pCi/l	3.50E-02	3.50E-02	6.65E-02	1.00E-01	U
ThISO	Alpha Spectroscopy	TH-230	11/19/07	4.34E-02	pCi/l	2.99E-02	3.03E-02	3.66E-02	1.00E-01	J
ThISO	Alpha Spectroscopy	TH-232	11/19/07	7.87E-03	pCi/l	1.89E-02	1.89E-02	3.65E-02	1.00E-01	U

Explanation of Qualifier Codes

U The result is less than the MDC
J The result is less than RDL and no U qualifier is assigned
> The MDC is greater than the RDL

Abbreviations

CU= Counting Uncertainty; **TPU**=Total Propagation of Uncertainty; **MDC**=Minimum Detectable Concentration; **LCS**=Laboratory Control Sample; **MBL**=Blank; **DUP**=Duplicate; **TRG**=Normal Sample; **DO**=Duplicate Original; **MS**=Matrix Spike; **MSO**=Matrix Spike Original; **MSD**=MS Duplicate; **DMSO** = Dup MS Orig; **LCSD**=LCS Dup, **RDL**=Required Detection Limit

EBERLINE SERVICES **Sample Data Report**	**Albuquerque Laboratory** 7021 Pan American Fwy NE Albuquerque, NM 87109 (505) 345-3461 www.eberlineservices.com	Client ID >>	EM-8		
		Internal ID >>	07-11007-05		
Report to	Contract / PO Information				
DAVID MAYERSON **NEW MEXICO ENVIRONMENT DEPT.** **GWQB - SOS** **1190 ST. FRANCIS DR., STE. N2312** **SANTA FE, NM 87505**	**ENVIRONMENTAL**	Date Received >>	11/07/07	Sample Date >>	11/06/07 13:40
	Environmental	Matrix >>	Water		
		Volume/Weight >>	3684	Eberline SDG >>	07-11007
	Rpt Level: 2	Vol/Wt Units >>	ml	Sample Type >>	TRG

Internal Analysis Code	Analysis Technique	Analyte	Analysis Date	Result	Rpt. Units	CU	TPU	MDC	RDL	Qualifier Codes
GaGbT	Alpha/Beta GPC	GROSS ALPHA	11/19/07	3.55E+00	pCi/l	1.54E+00	1.56E+00	1.87E+00	3.00E-01	>
GaGbT	Alpha/Beta GPC	GROSS BETA	11/19/07	5.76E+00	pCi/l	1.49E+00	1.55E+00	2.35E+00	3.00E-01	>
Gamma	Gamma Spectroscopy	AC-228	11/16/07	1.52E+01	pCi/l	2.04E+01	2.07E+01	5.30E+01	5.30E+01	U
Gamma	Gamma Spectroscopy	AM-241	11/16/07	-1.67E+01	pCi/l	5.80E+00	6.14E+00	1.06E+01	1.06E+01	U
Gamma	Gamma Spectroscopy	BI-207	11/16/07	1.95E+00	pCi/l	7.24E+00	7.28E+00	1.23E+01	1.23E+01	U
Gamma	Gamma Spectroscopy	BI-212	11/16/07	5.39E+01	pCi/l	4.40E+01	4.51E+01	7.48E+01	7.48E+01	U
Gamma	Gamma Spectroscopy	BI-214	11/16/07	3.89E+01	pCi/l	1.10E+01	1.18E+01	1.94E+01	1.94E+01	
Gamma	Gamma Spectroscopy	CO-60	11/16/07	1.58E+00	pCi/l	3.40E+00	3.43E+00	8.24E+00	1.00E+00	U>
Gamma	Gamma Spectroscopy	CS-137	11/16/07	5.47E+00	pCi/l	5.99E+00	6.10E+00	1.02E+01	1.00E+00	U>
Gamma	Gamma Spectroscopy	K-40	11/16/07	5.11E+01	pCi/l	1.61E+02	1.62E+02	2.74E+02	2.74E+02	U
Gamma	Gamma Spectroscopy	PB-212	11/16/07	0.00E+00	pCi/l	0.00E+00	0.00E+00	2.68E+01	2.68E+01	U
Gamma	Gamma Spectroscopy	PB-214	11/16/07	5.78E+00	pCi/l	1.43E+01	1.44E+01	3.02E+01	3.02E+01	U
Gamma	Gamma Spectroscopy	RA-226	11/16/07	-3.59E+01	pCi/l	1.23E+02	1.24E+02	2.10E+02	2.10E+02	U
Gamma	Gamma Spectroscopy	TH-227	11/16/07	9.75E+00	pCi/l	1.17E+01	1.18E+01	3.39E+01	3.39E+01	U
Gamma	Gamma Spectroscopy	TH-230	11/16/07	-2.43E+03	pCi/l	7.06E+02	7.57E+02	1.22E+03	1.22E+03	U
Gamma	Gamma Spectroscopy	TL-208	11/16/07	1.27E+01	pCi/l	5.55E+00	5.81E+00	9.49E+00	9.49E+00	
Gamma	Gamma Spectroscopy	U-235	11/16/07	1.22E+01	pCi/l	4.22E+01	4.24E+01	4.20E+01	4.20E+01	U
Gamma	Gamma Spectroscopy	U-238	11/16/07	1.02E+03	pCi/l	1.13E+03	1.15E+03	9.49E+01	9.49E+01	
RaTOT	Alpha GPC	RA-TOTAL	12/05/07	3.36E-01	pCi/l	8.94E-02	9.28E-02	9.55E-02	4.00E+00	J
ThISO	Alpha Spectroscopy	TH-228	11/19/07	9.44E-03	pCi/l	3.46E-02	3.46E-02	6.65E-02	1.00E-01	U
ThISO	Alpha Spectroscopy	TH-230	11/19/07	3.26E-02	pCi/l	3.03E-02	3.05E-02	4.33E-02	1.00E-01	U
ThISO	Alpha Spectroscopy	TH-232	11/19/07	2.79E-02	pCi/l	2.23E-02	2.26E-02	1.26E-02	1.00E-01	J

Explanation of Qualifier Codes

U The result is less than the MDC
J The result is less than RDL and no U qualifier is assigned
> The MDC is greater than the RDL

Abbreviations

CU= Counting Uncertainty; **TPU**=Total Propagation of Uncertainty; **MDC**=Minimum Detectable Concentration; **LCS**=Laboratory Control Sample; **MBL**=Blank; **DUP**=Duplicate; **TRG**=Normal Sample; **DO**=Duplicate Original; **MS**=Matrix Spike; **MSO**=Matrix Spike Original; **MSD**=MS Duplicate; **DMSO** = Dup MS Orig; **LCSD**=LCS Dup, **RDL**=Required Detection Limit

EBERLINE SERVICES Sample Data Report	Albuquerque Laboratory 7021 Pan American Fwy NE Albuquerque, NM 87109 (505) 345-3461 www.eberlineservices.com	Client ID >>	FM-8		
		Internal ID >>	07-11007-06		
Report to	Contract / PO Information	Date Received >>	11/07/07	Sample Date >>	11/06/07 12:20
DAVID MAYERSON NEW MEXICO ENVIRONMENT DEPT.	ENVIRONMENTAL				
GWQB - SOS	Environmental	Matrix >>	Water		
1190 ST. FRANCIS DR., STE. N2312		Volume/Weight >>	3929	Eberline SDG >>	07-11007
SANTA FE, NM 87505	Rpt Level: 2	Vol/Wt Units >>	ml	Sample Type >>	TRG

Internal Analysis Code	Analysis Technique	Analyte	Analysis Date	Result	Rpt. Units	CU	TPU	MDC	RDL	Qualifier Codes
GaGbT	Alpha/Beta GPC	GROSS ALPHA	11/19/07	7.05E+00	pCi/l	1.07E+00	1.19E+00	1.05E+00	3.00E-01	>
GaGbT	Alpha/Beta GPC	GROSS BETA	11/19/07	4.13E+00	pCi/l	6.04E-01	6.76E-01	9.02E-01	3.00E-01	>
Gamma	Gamma Spectroscopy	AC-228	11/17/07	1.09E+01	pCi/l	2.28E+01	2.31E+01	5.39E+01	5.39E+01	U
Gamma	Gamma Spectroscopy	AM-241	11/17/07	-1.27E+01	pCi/l	5.77E+00	6.03E+00	1.04E+01	1.04E+01	U
Gamma	Gamma Spectroscopy	BI-207	11/17/07	4.91E-01	pCi/l	8.30E+00	8.31E+00	1.24E+01	1.24E+01	U
Gamma	Gamma Spectroscopy	BI-212	11/17/07	1.65E+00	pCi/l	4.53E+01	4.53E+01	7.77E+01	7.77E+01	U
Gamma	Gamma Spectroscopy	BI-214	11/17/07	4.98E+01	pCi/l	1.04E+01	1.15E+01	1.81E+01	1.81E+01	
Gamma	Gamma Spectroscopy	CO-60	11/17/07	7.59E-01	pCi/l	3.68E+00	3.70E+00	7.78E+00	1.00E+00	U>
Gamma	Gamma Spectroscopy	CS-137	11/17/07	8.97E+00	pCi/l	6.34E+00	6.52E+00	1.08E+01	1.00E+00	U>
Gamma	Gamma Spectroscopy	K-40	11/17/07	7.01E+01	pCi/l	1.60E+02	1.61E+02	2.72E+02	2.72E+02	U
Gamma	Gamma Spectroscopy	PB-212	11/17/07	1.04E+00	pCi/l	1.48E+01	1.48E+01	2.71E+01	2.71E+01	U
Gamma	Gamma Spectroscopy	PB-214	11/17/07	8.90E+00	pCi/l	1.42E+01	1.44E+01	3.00E+01	3.00E+01	U
Gamma	Gamma Spectroscopy	RA-226	11/17/07	-3.02E-01	pCi/l	1.23E+02	1.23E+02	2.09E+02	2.09E+02	U
Gamma	Gamma Spectroscopy	TH-227	11/17/07	6.25E+00	pCi/l	9.93E+00	1.01E+01	4.20E+01	4.20E+01	U
Gamma	Gamma Spectroscopy	TH-230	11/17/07	-2.13E+03	pCi/l	6.89E+02	7.33E+02	1.19E+03	1.19E+03	U
Gamma	Gamma Spectroscopy	TL-208	11/17/07	1.08E+01	pCi/l	5.67E+00	5.89E+00	9.83E+00	9.83E+00	
Gamma	Gamma Spectroscopy	U-235	11/17/07	4.63E+01	pCi/l	3.90E+01	3.99E+01	4.23E+01	4.23E+01	
Gamma	Gamma Spectroscopy	U-238	11/17/07	4.05E+01	pCi/l	1.10E+02	1.11E+02	9.54E+01	9.54E+01	U
RaTOT	Alpha GPC	RA-TOTAL	12/05/07	3.05E-01	pCi/l	8.04E-02	8.35E-02	7.49E-02	4.00E+00	J
ThISO	Alpha Spectroscopy	TH-228	11/19/07	2.45E-02	pCi/l	2.77E-02	2.79E-02	4.40E-02	1.00E-01	U
ThISO	Alpha Spectroscopy	TH-230	11/19/07	1.62E-02	pCi/l	2.96E-02	2.97E-02	5.29E-02	1.00E-01	U
ThISO	Alpha Spectroscopy	TH-232	11/19/07	1.21E-02	pCi/l	1.37E-02	1.38E-02	1.09E-02	1.00E-01	J

Explanation of Qualifier Codes

- **U** The result is less than the MDC
- **J** The result is less than RDL and no U qualifier is assigned
- **>** The MDC is greater than the RDL

Abbreviations

CU= Counting Uncertainty; **TPU**=Total Propagation of Uncertainty; **MDC**=Minimum Detectable Concentration; **LCS**=Laboratory Control Sample; **MBL**=Blank; **DUP**=Duplicate; **TRG**=Normal Sample; **DO**=Duplicate Original; **MS**=Matrix Spike; **MSO**=Matrix Spike Original; **MSD**=MS Duplicate; **DMSO** = Dup MS Orig; **LCSD**=LCS Dup; **RDL**=Required Detection Limit

EBERLINE SERVICES

Lab Control Sample

Albuquerque Laboratory
7021 Pan American Fwy NE
Albuquerque, NM 87109
(505) 345-3461
www.eberlineservices.com

Client ID >>	LCS		
Internal ID >>	07-11007-01		
Date Received >>	11/07/07		
		SDG >>	07-11007
Matrix >>	Water	Smpl Type >>	LCS

Report to

DAVID MAYERSON
NEW MEXICO ENVIRONMENT DEPT.
GWQB - SOS
1190 ST. FRANCIS DR., STE. N2312
SANTA FE, NM 87505

Contract / PO Information

ENVIRONMENTAL

Environmental

Rpt Level: 2

LCS Analyte	LCS Result	LCS TPU	LCS MDC	Rpt Units	LCS Known	Std Cert 3σ ERR	Total 3σ Limits	Protocol Limits	LCS Recovery %	Qualifier Codes
GROSS ALPHA	1.15E+01	1.52E+00	3.20E-01	pCi/l	1.03E+01	0.00E+00	9-217	80-120	**112**	
GROSS BETA	1.74E+01	1.52E+00	5.16E-01	pCi/l	1.58E+01	0.00E+00	88-127	80-120	**110**	
AM-241	1.01E+05	7.10E+03	4.39E+02	pCi/l	1.01E+05	0.00E+00	76-118	80-120	**100**	
CO-60	7.49E+04	2.42E+03	4.39E+02	pCi/l	6.67E+04	0.00E+00	77-115	80-120	**112**	
CS-137	4.73E+04	1.97E+03	3.12E+02	pCi/l	3.96E+04	0.00E+00	79-118	80-120	**119**	
RA-TOTAL	4.57E+00	6.00E-01	1.61E-01	pCi/l	4.19E+00	0.00E+00	NC	80-120	**109**	
TH-230	2.28E+00	2.94E-01	3.02E-02	pCi/l	2.59E+00	7.50E-02	68-145	80-120	**88.0**	

Explanation of Qualifier Codes

L = LCS with low recovery, **H** = LCS with high recovery, **R** = Rerun

Explanation of Sample Types

CU= Counting Uncertainty; **TPU**=Total Propagation of Uncertainty; **MDC**=Minimum Detectable Concentration; **LCS**=Laboratory Control Sample; **MBL**=Blank; **DUP**=Duplicate; **TRG**=Normal Sample; **DO**=Duplicate Original; **MS**=Matrix Spike; **MSO**=Matrix Spike Original; **MSD**=MS Duplicate; **DMSO** = Dup MS Orig; **LCSD**=LCS Dup, **RDL**=Required Detection Limit

REFERENCE 49

Mayerson, David, NMENV

From: Orlette Johnson [johnsono@lionvillelab.com]
Sent: Wednesday, May 07, 2008 13:32
To: Mayerson, David, NMENV
Cc: kschoendaller@eberlineservices.com
Subject: Re: FW: Request for clarification

David,

Yes that is correct the LSF-3 should actually be LSG-3. Would you like us to reissue the data?

On Wed, May 7, 2008 2:41 pm, Mayerson, David, NMENV wrote:
> Hi Orlette: Could you please clarify whether the sample "LSF" should
> be "LSG?" Thanks.
>
> David L. Mayerson
> New Mexico Environment Department
> Ground Water Quality Bureau
> Superfund Oversight Section
> 1190 St. Francis Drive, Suite N2312
> Santa Fe, NM 87505
>
> Telephone: (505) 476-3777
> Fax: (505) 827-2965
> david.mayerson@state.nm.us
>
> Normal work schedule: Monday-Thursday 0700-1730
>
>
> _____
>
> From: kschoendaller@eberlineservices.com
> [mailto:kschoendaller@eberlineservices.com]
> Sent: Thursday, May 01, 2008 17:51
> To: johnsono@lionvillelab.com
> Cc: Mayerson, David, NMENV
> Subject: Fw: Request for clarification
>
>
>
> Orlette,
> Could you please respond to this request? Thank you mucho!!
>
> Karen
>
>
> Regards,
>
> Karen S. Schoendaller
> Lab Manager
> Eberline Services
> 7021 Pan American Freeway NE
> Albuquerque, NM 87109
> kschoendaller@eberlineservices.com
> (505) 761-5414 Fax (505) 761-5416
> ----- Forwarded by Karen Schoendaller/ESI on 05/01/2008 05:49 PM -----
>
> "Mayerson, David, NMENV" <David.Mayerson@state.nm.us>
>
> 04/30/2008 03:28 PM
>

> To
> "Karen Schoendaller \(Eberline\)" <kschoendaller@eberlineservices.com>
> cc
> Subject
> Request for clarification
>
>
>
>
>
>
>
> Karen: On the attached spreadsheet, the 3 lines in red font reference
> a client sample name "LSF." We did not have a sample by that name,
> but we did have "LSG." Could you please check to see if this is a misprint?
> Thanks.
>
> David L. Mayerson
> New Mexico Environment Department
> Ground Water Quality Bureau
> Superfund Oversight Section
> 1190 St. Francis Drive, Suite N2312
> Santa Fe, NM 87505
>
> Telephone: (505) 476-3777
> Fax: (505) 827-2965
> david.mayerson@state.nm.us <mailto:david.mayerson@state.nm.us>
>
> Normal work schedule: Monday-Thursday 0700-1730
>
>
>
>
> <<L0711168 nit, anions, gen chm, bicarb.xls>>
>
>
>
> Confidentiality Notice: This e-mail, including all attachments is for
> the sole use of the intended recipient(s) and may contain confidential
> and privileged information. Any unauthorized review, use, disclosure
> or distribution is prohibited unless specifically provided under the
> New Mexico Inspection of Public Records Act. If you are not the
> intended recipient, please contact the sender and destroy all copies
> of this message. -- This email has been scanned by the Sybari -
> Antigen Email System.
>
>
> ---
> This inbound email has been scanned by the MessageLabs Email Security
> System.
> ---
>
>
>
>
> Confidentiality Notice: This e-mail, including all attachments is for
> the sole use of the intended recipient(s) and may contain confidential
> and privileged information. Any unauthorized review, use, disclosure
> or distribution is prohibited unless specifically provided under the
> New Mexico Inspection of Public Records Act. If you are not the
> intended recipient, please contact the sender and destroy all copies
> of this message. -- This email has been scanned by the Sybari -
> Antigen Email System.
>
>
>
>

REFERENCE 50

GROUND WATER QUALITY DATA BY LOCATION (GEMS100)

REPORT DATE: 6/9/08 2:27:58PM

SITE: BLU01, Bluewater Disposal Site

LOCATION: E(M)

View Log

PARAMETER	UNITS	SAMPLE DATE	SAMPLE ID	DEPTH RANGE (FT BLS)	RESULT	QUALIFIERS LAB	QUALIFIERS DATA	QUALIFIERS QA	DETECTION LIMIT	UN-CERTAINTY
										View Graph
Alkalinity, Total (As CaCO3)	mg/L	11/18/2004	0001	-	21		FQ	#		
Alkalinity, Total (As CaCO3)	mg/L	11/15/2005	0001	-	9		FQ	#		
Alkalinity, Total (As CaCO3)	mg/L	11/28/2006	0001	-	19		FQ	#		
Alkalinity, Total (As CaCO3)	mg/L	11/06/2007	0001	-	39		FQ	#		
										View Graph
Aroclor - 1016	ug/L	11/19/1997	N001	-	0.50	U	J	#	0.50	
Aroclor - 1016	ug/L	12/18/1998	N001	-	0.1	U		#	0.1	
Aroclor - 1016	ug/L	11/11/1999	N001	-	0.1	U		#	0.1	
Aroclor - 1016	ug/L	11/11/2000	N001	-	0.1	U		#	0.1	
Aroclor - 1016	ug/L	11/03/2001	N001	-	0.5	U	J	#	0.5	
Aroclor - 1016	ug/L	10/17/2002	N001	-	0.5	U		#	0.5	
Aroclor - 1016	ug/L	11/18/2004	N001	-	0.11	U	FQ	#	0.11	
Aroclor - 1016	ug/L	11/15/2005	N001	-	0.1	U	FQ	#	0.1	
Aroclor - 1016	ug/L	11/15/2005	N002	-	0.1	U	FQ	#	0.1	
Aroclor - 1016	ug/L	11/28/2006	N001	-	0.058	U	FQ	#	0.058	
Aroclor - 1016	ug/L	11/28/2006	N002	-	0.054	U	FQ	#	0.054	
Aroclor - 1016	ug/L	11/06/2007	N001	-	0.15	U	FQ	#	0.15	
										View Graph
Aroclor - 1221	ug/L	11/19/1997	N001	-	0.50	U	J	#	0.50	
Aroclor - 1221	ug/L	12/18/1998	N001	-	0.1	U		#	0.1	
Aroclor - 1221	ug/L	11/11/1999	N001	-	0.1	U		#	0.1	
Aroclor - 1221	ug/L	11/11/2000	N001	-	0.1	U		#	0.1	
Aroclor - 1221	ug/L	11/03/2001	N001	-	0.5	U	J	#	0.5	
Aroclor - 1221	ug/L	10/17/2002	N001	-	0.5	U		#	0.5	
Aroclor - 1221	ug/L	11/18/2004	N001	-	0.35	U	FQ	#	0.35	
Aroclor - 1221	ug/L	11/15/2005	N001	-	0.12	U	FQ	#	0.12	
Aroclor - 1221	ug/L	11/15/2005	N002	-	0.12	U	FQ	#	0.12	
Aroclor - 1221	ug/L	11/28/2006	N001	-	0.079	U	FQ	#	0.079	
Aroclor - 1221	ug/L	11/28/2006	N002	-	0.074	U	FQ	#	0.074	
Aroclor - 1221	ug/L	11/06/2007	N001	-	0.14	U	FQ	#	0.14	
										View Graph
Aroclor - 1232	ug/L	11/19/1997	N001	-	0.50	U	J	#	0.50	
Aroclor - 1232	ug/L	12/18/1998	N001	-	0.1	U		#	0.1	
Aroclor - 1232	ug/L	11/11/1999	N001	-	0.1	U		#	0.1	
Aroclor - 1232	ug/L	11/11/2000	N001	-	0.1	U		#	0.1	

GROUND WATER QUALITY DATA BY LOCATION (GEMS100)

REPORT DATE: 6/9/08 2:27:58PM

SITE: BLU01, Bluewater Disposal Site

LOCATION: E(M)

View Log

PARAMETER	UNITS	SAMPLE DATE	SAMPLE ID	DEPTH RANGE (FT BLS)	RESULT	QUALIFIERS LAB	QUALIFIERS DATA	QUALIFIERS QA	DETECTION LIMIT	UN-CERTAINTY
										View Graph
Aroclor - 1232	ug/L	11/03/2001	N001	-	0.5	U	J	#	0.5	
Aroclor - 1232	ug/L	10/17/2002	N001	-	0.5	U		#	0.5	
Aroclor - 1232	ug/L	11/18/2004	N001	-	0.079	U	FQ	#	0.079	
Aroclor - 1232	ug/L	11/15/2005	N001	-	0.21	U	FQ	#	0.21	
Aroclor - 1232	ug/L	11/15/2005	N002	-	0.21	U	FQ	#	0.21	
Aroclor - 1232	ug/L	11/28/2006	N001	-	0.07	U	FQ	#	0.07	
Aroclor - 1232	ug/L	11/28/2006	N002	-	0.066	U	FQ	#	0.066	
Aroclor - 1232	ug/L	11/06/2007	N001	-	0.16	U	FQ	#	0.16	
										View Graph
Aroclor - 1242	ug/L	11/19/1997	N001	-	0.50	U	J	#	0.50	
Aroclor - 1242	ug/L	12/18/1998	N001	-	0.1	U		#	0.1	
Aroclor - 1242	ug/L	11/11/1999	N001	-	0.1	U		#	0.1	
Aroclor - 1242	ug/L	11/11/2000	N001	-	0.1	U		#	0.1	
Aroclor - 1242	ug/L	11/03/2001	N001	-	0.5	U	J	#	0.5	
Aroclor - 1242	ug/L	10/17/2002	N001	-	0.5	U		#	0.5	
Aroclor - 1242	ug/L	11/18/2004	N001	-	0.074	U	FQ	#	0.074	
Aroclor - 1242	ug/L	11/15/2005	N001	-	0.13	U	FQ	#	0.13	
Aroclor - 1242	ug/L	11/15/2005	N002	-	0.13	U	FQ	#	0.13	
Aroclor - 1242	ug/L	11/28/2006	N001	-	0.13	U	FQ	#	0.13	
Aroclor - 1242	ug/L	11/28/2006	N002	-	0.12	U	FQ	#	0.12	
Aroclor - 1242	ug/L	11/06/2007	N001	-	0.12	U	FQ	#	0.12	
										View Graph
Aroclor - 1248	ug/L	11/19/1997	N001	-	0.50	U	J	#	0.50	
Aroclor - 1248	ug/L	12/18/1998	N001	-	0.1	U		#	0.1	
Aroclor - 1248	ug/L	11/11/1999	N001	-	0.1	U		#	0.1	
Aroclor - 1248	ug/L	11/11/2000	N001	-	0.1	U		#	0.1	
Aroclor - 1248	ug/L	11/03/2001	N001	-	0.5	U	J	#	0.5	
Aroclor - 1248	ug/L	10/17/2002	N001	-	0.5	U		#	0.5	
Aroclor - 1248	ug/L	11/18/2004	N001	-	0.09	U	FQ	#	0.09	
Aroclor - 1248	ug/L	11/15/2005	N001	-	0.086	U	FQ	#	0.086	
Aroclor - 1248	ug/L	11/15/2005	N002	-	0.086	U	FQ	#	0.086	
Aroclor - 1248	ug/L	11/28/2006	N001	-	0.096	U	FQ	#	0.096	
Aroclor - 1248	ug/L	11/28/2006	N002	-	0.09	U	FQ	#	0.09	
Aroclor - 1248	ug/L	11/06/2007	N001	-	0.12	U	FQ	#	0.12	
										View Graph

GROUND WATER QUALITY DATA BY LOCATION (GEMS100)

REPORT DATE: 6/9/08 2:27:58PM

SITE: BLU01, Bluewater Disposal Site

LOCATION: E(M)

View Log

PARAMETER	UNITS	SAMPLE DATE	SAMPLE ID	DEPTH RANGE (FT BLS)	RESULT	QUALIFIERS LAB	QUALIFIERS DATA	QUALIFIERS QA	DETECTION LIMIT	UN-CERTAINTY
										View Graph
Aroclor - 1254	ug/L	11/19/1997	N001	-	1.00	U	J	#	1.00	
Aroclor - 1254	ug/L	12/18/1998	N001	-	0.2	U		#	0.2	
Aroclor - 1254	ug/L	11/11/1999	N001	-	0.2	U		#	0.2	
Aroclor - 1254	ug/L	11/11/2000	N001	-	0.2	U		#	0.2	
Aroclor - 1254	ug/L	11/03/2001	N001	-	0.5	U	J	#	0.5	
Aroclor - 1254	ug/L	10/17/2002	N001	-	0.5	U		#	0.5	
Aroclor - 1254	ug/L	11/18/2004	N001	-	0.058	U	FQJ	#	0.058	
Aroclor - 1254	ug/L	11/15/2005	N001	-	0.13	U	FQ	#	0.13	
Aroclor - 1254	ug/L	11/15/2005	N002	-	0.13	U	FQ	#	0.13	
Aroclor - 1254	ug/L	11/28/2006	N001	-	0.083	U	FQ	#	0.083	
Aroclor - 1254	ug/L	11/28/2006	N002	-	0.077	U	FQ	#	0.077	
Aroclor - 1254	ug/L	11/06/2007	N001	-	0.082	U	FQ	#	0.082	
										View Graph
Aroclor - 1260	ug/L	11/19/1997	N001	-	1.00	U	J	#	1.00	
Aroclor - 1260	ug/L	12/18/1998	N001	-	0.2	U		#	0.2	
Aroclor - 1260	ug/L	11/11/1999	N001	-	0.2	U		#	0.2	
Aroclor - 1260	ug/L	11/11/2000	N001	-	0.2	U		#	0.2	
Aroclor - 1260	ug/L	11/03/2001	N001	-	0.5	U	J	#	0.5	
Aroclor - 1260	ug/L	10/17/2002	N001	-	0.5	U		#	0.5	
Aroclor - 1260	ug/L	11/18/2004	N001	-	0.043	U	FQ	#	0.043	
Aroclor - 1260	ug/L	11/15/2005	N001	-	0.093	U	FQ	#	0.093	
Aroclor - 1260	ug/L	11/15/2005	N002	-	0.093	U	FQ	#	0.093	
Aroclor - 1260	ug/L	11/28/2006	N001	-	0.099	U	FQ	#	0.099	
Aroclor - 1260	ug/L	11/28/2006	N002	-	0.092	U	FQ	#	0.092	
Aroclor - 1260	ug/L	11/06/2007	N001	-	0.068	U	FQ	#	0.068	
										View Graph
Molybdenum	mg/L	11/14/1998	N001	-	0.01	U		#	0.01	
Molybdenum	mg/L	11/11/1999	N001	-	0.01	U		#	0.01	
Molybdenum	mg/L	11/11/2000	N001	-	0.0042			#	0.0002	
Molybdenum	mg/L	11/03/2001	0001	-	0.002			#	0.001	
Molybdenum	mg/L	10/17/2002	0001	-	0.002			#	0.001	
Molybdenum	mg/L	11/18/2004	0001	-	0.00061	B	UFQ	#	0.00017	
Molybdenum	mg/L	11/06/2007	0001	-	0.00047	B	FQJ	#	0.000098	
										View Graph
Oxidation Reduction Potential	mV	11/18/2004	N001		-235		FQ	#		

GROUND WATER QUALITY DATA BY LOCATION (GEMS100)

REPORT DATE: 6/9/08 2:27:58PM

SITE: BLU01, Bluewater Disposal Site

LOCATION: E(M)

View Log

PARAMETER	UNITS	SAMPLE DATE	SAMPLE ID	DEPTH RANGE (FT BLS)	RESULT	QUALIFIERS LAB	QUALIFIERS DATA	QUALIFIERS QA	DETECTION LIMIT	UN-CERTAINTY
										View Graph
Oxidation Reduction Potential	mV	11/15/2005	N001	-	-272.2		FQ	#		
Oxidation Reduction Potential	mV	11/28/2006	N001	-	-177.9		FQ	#		
Oxidation Reduction Potential	mV	11/06/2007	N001	-	-269.8		FQ	#		
										View Graph
pH	s.u.	11/19/1997	N001	-	7.66			#		
pH	s.u.	11/14/1998	N001	-	7.11			#		
pH	s.u.	12/18/1998	N001	-	7.75			#		
pH	s.u.	11/11/1999	N001	-	7.13			#		
pH	s.u.	11/11/2000	N001	-	7.14			#		
pH	s.u.	11/03/2001	N001	-	7.48			#		
pH	s.u.	10/17/2002	N001	-	8.02			#		
pH	s.u.	11/18/2004	N001	-	8.45		FQ	#		
pH	s.u.	11/15/2005	N001	-	8.28		FQ	#		
pH	s.u.	11/28/2006	N001	-	7.55		FQ	#		
pH	s.u.	11/06/2007	N001	-	8.37		FQ	#		
										View Graph
Selenium	mg/L	11/14/1998	N001	-	0.002	U		#	0.002	
Selenium	mg/L	11/11/1999	N001	-	0.002	U		#	0.002	
Selenium	mg/L	11/11/2000	N001	-	0.001	U	J	#	0.001	
Selenium	mg/L	11/03/2001	0001	-	0.002			#	0.001	
Selenium	mg/L	10/17/2002	0001	-	0.002			#	0.001	
Selenium	mg/L	11/18/2004	0001	-	0.000055	B	UFQ	#	0.000029	
Selenium	mg/L	11/06/2007	0001	-	0.000038	B	FQJ	#	0.000028	
										View Graph
Specific Conductance	umhos/cm	11/19/1997	N001	-	819			#		
Specific Conductance	umhos/cm	11/14/1998	N001	-	600			#		
Specific Conductance	umhos/cm	12/18/1998	N001	-	877			#		
Specific Conductance	umhos/cm	11/11/1999	N001	-	584			#		
Specific Conductance	umhos/cm	11/11/2000	N001	-	1018			#		
Specific Conductance	umhos/cm	11/03/2001	N001	-	1043			#		
Specific Conductance	umhos/cm	10/17/2002	N001	-	1089			#		
Specific Conductance	umhos/cm	11/18/2004	N001	-	1337		FQ	#		
Specific Conductance	umhos/cm	11/15/2005	N001	-	1592		FQ	#		
Specific Conductance	umhos/cm	11/28/2006	N001	-	1742		FQ	#		
Specific Conductance	umhos/cm	11/06/2007	N001	-	1683		FQ	#		

GROUND WATER QUALITY DATA BY LOCATION (GEMS100)

REPORT DATE: 6/9/08 2:27:58PM

SITE: BLU01, Bluewater Disposal Site

LOCATION: E(M)

View Log

PARAMETER	UNITS	SAMPLE DATE	SAMPLE ID	DEPTH RANGE (FT BLS)	RESULT	QUALIFIERS LAB	QUALIFIERS DATA	QUALIFIERS QA	DETECTION LIMIT	UN-CERTAINTY
View Graph										
Temperature	C	11/19/1997	N001	-	16.39			#		
Temperature	C	11/14/1998	N001	-	10.72			#		
Temperature	C	12/18/1998	N001	-	12.4			#		
Temperature	C	11/11/1999	N001	-	15.1			#		
Temperature	C	11/11/2000	N001	-	12.1			#		
Temperature	C	11/03/2001	N001	-	16.9			#		
Temperature	C	10/17/2002	N001	-	15.7			#		
Temperature	C	11/18/2004	N001	-	12.77		FQ	#		
Temperature	C	11/15/2005	N001	-	13.20		FQ	#		
Temperature	C	11/28/2006	N001	-	12.71		FQ	#		
Temperature	C	11/06/2007	N001	-	14.35		FQ	#		
View Graph										
Turbidity	NTU	11/18/2004	N001	-	22.0		FQ	#		
Turbidity	NTU	11/15/2005	N001	-	7.53		FQ	#		
Turbidity	NTU	11/28/2006	N001	-	9.48		FQ	#		
Turbidity	NTU	11/06/2007	N001	-	21.0		FQ	#		
View Graph										
Uranium	mg/L	11/14/1998	N001	-	0.0122			#	0.0002	
Uranium	mg/L	11/11/1999	N001	-	0.0053			#	0.0001	
Uranium	mg/L	11/11/2000	N001	-	0.0036			#	0.0001	
Uranium	mg/L	11/03/2001	0001	-	0.001	U	J	#	0.001	
Uranium	mg/L	10/17/2002	0001	-	0.001			#	0.001	
Uranium	mg/L	11/18/2004	0001	-	0.00017		UFQ	#	0.0000083	
Uranium	mg/L	11/06/2007	0001	-	0.000036	B	UFQ	#	0.000012	

LOCATION: F(M)

View Log

PARAMETER	UNITS	SAMPLE DATE	SAMPLE ID	DEPTH RANGE (FT BLS)	RESULT	QUALIFIERS LAB	QUALIFIERS DATA	QUALIFIERS QA	DETECTION LIMIT	UN-CERTAINTY
View Graph										
Alkalinity, Total (As CaCO3)	mg/L	11/18/2004	0001	-	178		F	#		
Alkalinity, Total (As CaCO3)	mg/L	05/24/2005	N001	-	168		F	#		
Alkalinity, Total (As CaCO3)	mg/L	11/15/2005	0001	-	172		F	#		
Alkalinity, Total (As CaCO3)	mg/L	11/28/2006	0001	-	168		F	#		
Alkalinity, Total (As CaCO3)	mg/L	11/06/2007	0001	-	179		F	#		
View Graph										
Aroclor - 1016	ug/L	11/19/1997	N001	-	0.50	U	J	#	0.50	

GROUND WATER QUALITY DATA BY LOCATION (GEMS100)

REPORT DATE: 6/9/08 2:27:58PM

SITE: BLU01, Bluewater Disposal Site

LOCATION: F(M)

View Log

PARAMETER	UNITS	SAMPLE DATE	SAMPLE ID	DEPTH RANGE (FT BLS)	RESULT	QUALIFIERS LAB	QUALIFIERS DATA	QUALIFIERS QA	DETECTION LIMIT	UN-CERTAINTY
										View Graph
Aroclor - 1016	ug/L	12/18/1998	N001	-	0.1	U		#	0.1	
Aroclor - 1016	ug/L	11/11/1999	N001	-	0.1	U		#	0.1	
Aroclor - 1016	ug/L	11/11/1999	N002	-	0.1	U		#	0.1	
Aroclor - 1016	ug/L	11/11/2000	N001	-	0.1	U		#	0.1	
Aroclor - 1016	ug/L	11/11/2000	N002	-	0.1	U		#	0.1	
Aroclor - 1016	ug/L	11/03/2001	N001	-	0.5	U	J	#	0.5	
Aroclor - 1016	ug/L	11/03/2001	N002	-	0.5	U	J	#	0.5	
Aroclor - 1016	ug/L	10/17/2002	N001	-	0.5	U		#	0.5	
Aroclor - 1016	ug/L	10/17/2002	N002	-	0.5	U		#	0.5	
Aroclor - 1016	ug/L	11/18/2004	N001	-	0.11	U	F	#	0.11	
Aroclor - 1016	ug/L	11/18/2004	N002	-	0.11	U	F	#	0.11	
Aroclor - 1016	ug/L	05/24/2005	N001	-	0.11	U	F	#	0.11	
Aroclor - 1016	ug/L	11/15/2005	N001	-	0.099	U	F	#	0.099	
Aroclor - 1016	ug/L	11/28/2006	N001	-	0.056	U	F	#	0.056	
Aroclor - 1016	ug/L	11/06/2007	N001	-	0.15	U	F	#	0.15	
Aroclor - 1016	ug/L	11/06/2007	N002	-	0.15	U	F	#	0.15	
										View Graph
Aroclor - 1221	ug/L	11/19/1997	N001	-	0.50	U	J	#	0.50	
Aroclor - 1221	ug/L	12/18/1998	N001	-	0.1	U		#	0.1	
Aroclor - 1221	ug/L	11/11/1999	N001	-	0.1	U		#	0.1	
Aroclor - 1221	ug/L	11/11/1999	N002	-	0.1	U		#	0.1	
Aroclor - 1221	ug/L	11/11/2000	N001	-	0.1	U		#	0.1	
Aroclor - 1221	ug/L	11/11/2000	N002	-	0.1	U		#	0.1	
Aroclor - 1221	ug/L	11/03/2001	N001	-	0.5	U	J	#	0.5	
Aroclor - 1221	ug/L	11/03/2001	N002	-	0.5	U	J	#	0.5	
Aroclor - 1221	ug/L	10/17/2002	N001	-	0.5	U		#	0.5	
Aroclor - 1221	ug/L	10/17/2002	N002	-	0.5	U		#	0.5	
Aroclor - 1221	ug/L	11/18/2004	N001	-	0.34	U	F	#	0.34	
Aroclor - 1221	ug/L	11/18/2004	N002	-	0.35	U	F	#	0.35	
Aroclor - 1221	ug/L	05/24/2005	N001	-	0.36	U	F	#	0.36	
Aroclor - 1221	ug/L	11/15/2005	N001	-	0.12	U	F	#	0.12	
Aroclor - 1221	ug/L	11/28/2006	N001	-	0.076	U	F	#	0.076	
Aroclor - 1221	ug/L	11/06/2007	N001	-	0.14	U	F	#	0.14	
Aroclor - 1221	ug/L	11/06/2007	N002	-	0.13	U	F	#	0.13	
										View Graph
Aroclor - 1232	ug/L	11/19/1997	N001	-	0.50	U	J	#	0.50	

GROUND WATER QUALITY DATA BY LOCATION (GEMS100)

REPORT DATE: 6/9/08 2:27:58PM

SITE: BLU01 - Bluewater Disposal Site

LOCATION: F(M)

View Log

PARAMETER	UNITS	SAMPLE DATE	ID	DEPTH RANGE (FT BLS)	RESULT	QUALIFIERS LAB	DATA	QA	DETECTION LIMIT	UN-CERTAINTY
										View Graph
Aroclor - 1232	ug/L	12/18/1998	N001	-	0.1	U		#	0.1	
Aroclor - 1232	ug/L	11/11/1999	N001	-	0.1	U		#	0.1	
Aroclor - 1232	ug/L	11/11/1999	N002	-	0.1	U		#	0.1	
Aroclor - 1232	ug/L	11/11/2000	N001	-	0.1	U		#	0.1	
Aroclor - 1232	ug/L	11/11/2000	N002	-	0.1	U		#	0.1	
Aroclor - 1232	ug/L	11/03/2001	N001	-	0.5	U	J	#	0.5	
Aroclor - 1232	ug/L	11/03/2001	N002	-	0.5	U	J	#	0.5	
Aroclor - 1232	ug/L	10/17/2002	N001	-	0.5	U		#	0.5	
Aroclor - 1232	ug/L	10/17/2002	N002	-	0.5	U		#	0.5	
Aroclor - 1232	ug/L	11/18/2004	N001	-	0.076	U	F	#	0.076	
Aroclor - 1232	ug/L	11/18/2004	N002	-	0.077	U	F	#	0.077	
Aroclor - 1232	ug/L	05/24/2005	N001	-	0.079	U	F	#	0.079	
Aroclor - 1232	ug/L	11/15/2005	N001	-	0.21	U	F	#	0.21	
Aroclor - 1232	ug/L	11/28/2006	N001	-	0.067	U	F	#	0.067	
Aroclor - 1232	ug/L	11/06/2007	N001	-	0.15	U	F	#	0.15	
Aroclor - 1232	ug/L	11/06/2007	N002	-	0.15	U	F	#	0.15	
										View Graph
Aroclor - 1242	ug/L	11/19/1997	N001	-	0.50	U	J	#	0.50	
Aroclor - 1242	ug/L	12/18/1998	N001	-	0.1	U		#	0.1	
Aroclor - 1242	ug/L	11/11/1999	N001	-	0.1	U		#	0.1	
Aroclor - 1242	ug/L	11/11/1999	N002	-	0.1	U		#	0.1	
Aroclor - 1242	ug/L	11/11/2000	N001	-	0.1	U		#	0.1	
Aroclor - 1242	ug/L	11/11/2000	N002	-	0.1	U		#	0.1	
Aroclor - 1242	ug/L	11/03/2001	N001	-	0.5	U	J	#	0.5	
Aroclor - 1242	ug/L	11/03/2001	N002	-	0.5	U	J	#	0.5	
Aroclor - 1242	ug/L	10/17/2002	N001	-	0.5	U		#	0.5	
Aroclor - 1242	ug/L	10/17/2002	N002	-	0.5	U		#	0.5	
Aroclor - 1242	ug/L	11/18/2004	N001	-	0.072	U	F	#	0.072	
Aroclor - 1242	ug/L	11/18/2004	N002	-	0.072	U	F	#	0.072	
Aroclor - 1242	ug/L	05/24/2005	N001	-	0.075	U	F	#	0.075	
Aroclor - 1242	ug/L	11/15/2005	N001	-	0.13	U	F	#	0.13	
Aroclor - 1242	ug/L	11/28/2006	N001	-	0.12	U	F	#	0.12	
Aroclor - 1242	ug/L	11/06/2007	N001	-	0.11	U	F	#	0.11	
Aroclor - 1242	ug/L	11/06/2007	N002	-	0.11	U	F	#	0.11	
										View Graph
Aroclor - 1248	ug/L	11/19/1997	N001	-	0.50	U	J	#	0.50	

GROUND WATER QUALITY DATA BY LOCATION (GEMS100)

REPORT DATE: 6/9/08 2:27:58PM

SITE: BLU01, Bluewater Disposal Site

LOCATION: F(M)

View Log

PARAMETER	UNITS	SAMPLE DATE	SAMPLE ID	DEPTH RANGE (FT BLS)	RESULT	QUALIFIERS LAB	QUALIFIERS DATA	QUALIFIERS QA	DETECTION LIMIT	UN-CERTAINTY
										View Graph
Aroclor - 1248	ug/L	12/18/1998	N001	-	0.1	U		#	0.1	
Aroclor - 1248	ug/L	11/11/1999	N001	-	0.1	U		#	0.1	
Aroclor - 1248	ug/L	11/11/1999	N002	-	0.1	U		#	0.1	
Aroclor - 1248	ug/L	11/11/2000	N001	-	0.1	U		#	0.1	
Aroclor - 1248	ug/L	11/11/2000	N002	-	0.1	U		#	0.1	
Aroclor - 1248	ug/L	11/03/2001	N001	-	0.5	U	J	#	0.5	
Aroclor - 1248	ug/L	11/03/2001	N002	-	0.5	U	J	#	0.5	
Aroclor - 1248	ug/L	10/17/2002	N001	-	0.5	U		#	0.5	
Aroclor - 1248	ug/L	10/17/2002	N002	-	0.5	U		#	0.5	
Aroclor - 1248	ug/L	11/18/2004	N001	-	0.087	U	F	#	0.087	
Aroclor - 1248	ug/L	11/18/2004	N002	-	0.088	U	F	#	0.088	
Aroclor - 1248	ug/L	05/24/2005	N001	-	0.091	U	F	#	0.091	
Aroclor - 1248	ug/L	11/15/2005	N001	-	0.085	U	F	#	0.085	
Aroclor - 1248	ug/L	11/28/2006	N001	-	0.092	U	F	#	0.092	
Aroclor - 1248	ug/L	11/06/2007	N001	-	0.12	U	F	#	0.12	
Aroclor - 1248	ug/L	11/06/2007	N002	-	0.11	U	F	#	0.11	
										View Graph
Aroclor - 1254	ug/L	11/19/1997	N001	-	1.00	U	J	#	1.00	
Aroclor - 1254	ug/L	12/18/1998	N001	-	0.2	U		#	0.2	
Aroclor - 1254	ug/L	11/11/1999	N001	-	0.2	U		#	0.2	
Aroclor - 1254	ug/L	11/11/1999	N002	-	0.2	U		#	0.2	
Aroclor - 1254	ug/L	11/11/2000	N001	-	0.2	U		#	0.2	
Aroclor - 1254	ug/L	11/11/2000	N002	-	0.2	U		#	0.2	
Aroclor - 1254	ug/L	11/03/2001	N001	-	0.5	U	J	#	0.5	
Aroclor - 1254	ug/L	11/03/2001	N002	-	0.5	U	J	#	0.5	
Aroclor - 1254	ug/L	10/17/2002	N001	-	0.5	U		#	0.5	
Aroclor - 1254	ug/L	10/17/2002	N002	-	0.5	U		#	0.5	
Aroclor - 1254	ug/L	11/18/2004	N001	-	0.056	U	FJ	#	0.056	
Aroclor - 1254	ug/L	05/24/2005	N001	-	0.058	U	F	#	0.058	
Aroclor - 1254	ug/L	11/15/2005	N001	-	0.13	U	F	#	0.13	
Aroclor - 1254	ug/L	11/28/2006	N001	-	0.079	U	F	#	0.079	
Aroclor - 1254	ug/L	11/06/2007	N001	-	0.08	U	F	#	0.08	
Aroclor - 1254	ug/L	11/06/2007	N002	-	0.078	U	F	#	0.078	
										View Graph
Aroclor - 1260	ug/L	11/19/1997	N001	-	1.00	U	J	#	1.00	
Aroclor - 1260	ug/L	12/18/1998	N001	-	0.2	U		#	0.2	

GROUND WATER QUALITY DATA BY LOCATION (GEMS100)

REPORT DATE: 6/9/08 2:27:58PM

SITE: BLU01, Bluewater Disposal Site

LOCATION: F(M)

View Log

PARAMETER	UNITS	SAMPLE DATE	SAMPLE ID	DEPTH RANGE (FT BLS)	RESULT	QUALIFIERS LAB	QUALIFIERS DATA	QUALIFIERS QA	DETECTION LIMIT	UN-CERTAINTY
										View Graph
Aroclor - 1260	ug/L	11/11/1999	N001	-	0.2	U		#	0.2	
Aroclor - 1260	ug/L	11/11/1999	N002	-	0.2	U		#	0.2	
Aroclor - 1260	ug/L	11/11/2000	N001	-	0.2	U		#	0.2	
Aroclor - 1260	ug/L	11/11/2000	N002	-	0.2	U		#	0.2	
Aroclor - 1260	ug/L	11/03/2001	N001	-	0.5	U	J	#	0.5	
Aroclor - 1260	ug/L	11/03/2001	N002	-	0.5	U	J	#	0.5	
Aroclor - 1260	ug/L	10/17/2002	N001	-	0.5	U		#	0.5	
Aroclor - 1260	ug/L	10/17/2002	N002	-	0.5	U		#	0.5	
Aroclor - 1260	ug/L	11/18/2004	N001	-	0.041	U	F	#	0.041	
Aroclor - 1260	ug/L	11/18/2004	N002	-	0.042	U	F	#	0.042	
Aroclor - 1260	ug/L	05/24/2005	N001	-	0.043	U	F	#	0.043	
Aroclor - 1260	ug/L	11/15/2005	N001	-	0.092	U	F	#	0.092	
Aroclor - 1260	ug/L	11/28/2006	N001	-	0.094	U	F	#	0.094	
Aroclor - 1260	ug/L	11/06/2007	N001	-	0.066	U	F	#	0.066	
Aroclor - 1260	ug/L	11/06/2007	N002	-	0.064	U	F	#	0.064	
										View Graph
Molybdenum	mg/L	11/14/1998	N001	-	0.01	U		#	0.01	
Molybdenum	mg/L	11/14/1998	N002	-	0.01	U		#	0.01	
Molybdenum	mg/L	11/11/1999	N001	-	0.01	U		#	0.01	
Molybdenum	mg/L	11/11/1999	N002	-	0.01	U		#	0.01	
Molybdenum	mg/L	11/11/2000	N001	-	0.0008	B		#	0.0002	
Molybdenum	mg/L	11/11/2000	N002	-	0.0010	B		#	0.0002	
Molybdenum	mg/L	11/03/2001	0001	-	0.001	U		#	0.001	
Molybdenum	mg/L	11/03/2001	0002	-	0.001			#	0.001	
Molybdenum	mg/L	10/17/2002	0001	-	0.001	U		#	0.001	
Molybdenum	mg/L	10/17/2002	0002	-	0.001	U		#	0.001	
Molybdenum	mg/L	11/18/2004	0001	-	0.001		UF	#	0.00017	
Molybdenum	mg/L	11/18/2004	0002	-	0.0011		UF	#	0.00017	
Molybdenum	mg/L	11/06/2007	0001	-	0.00076	B	FJ	#	0.000098	
Molybdenum	mg/L	11/06/2007	0002	-	0.00077	B	FJ	#	0.000098	
										View Graph
Oxidation Reduction Potential	mV	11/18/2004	N001	-	-10		F	#		
Oxidation Reduction Potential	mV	05/24/2005	N001	-	140.7		F	#		
Oxidation Reduction Potential	mV	11/15/2005	N001	-	-47.7		F	#		
Oxidation Reduction Potential	mV	11/28/2006	N001	-	43.6		F	#		
Oxidation Reduction Potential	mV	11/06/2007	N001	-	133.5		F	#		

GROUND WATER QUALITY DATA BY LOCATION (GEMS100)

REPORT DATE: 6/9/08 2:27:58PM

SITE: BLU01, Bluewater Disposal Site

LOCATION: F(M)

View Log

PARAMETER	UNITS	SAMPLE DATE	SAMPLE ID	DEPTH RANGE (FT BLS)	RESULT	QUALIFIERS LAB	QUALIFIERS DATA	QUALIFIERS QA	DETECTION LIMIT	UN-CERTAINTY
										View Graph
pH	s.u.	11/19/1997	N001	-	7.39			#		
pH	s.u.	11/14/1998	N001	-	6.98			#		
pH	s.u.	12/18/1998	N001	-	7.57			#		
pH	s.u.	11/11/1999	N001	-	7.14			#		
pH	s.u.	11/11/2000	N001	-	6.92			#		
pH	s.u.	11/03/2001	N001	-	7.45			#		
pH	s.u.	10/17/2002	N001	-	7.63			#		
pH	s.u.	11/18/2004	N001	-	7.67		F	#		
pH	s.u.	05/24/2005	N001	-	7.71		F	#		
pH	s.u.	11/15/2005	N001	-	7.53		F	#		
pH	s.u.	11/28/2006	N001	-	7.94		F	#		
pH	s.u.	11/06/2007	N001	-	7.98		F	#		
										View Graph
Selenium	mg/L	11/14/1998	N001	-	0.002	U		#	0.002	
Selenium	mg/L	11/14/1998	N002	-	0.002	U		#	0.002	
Selenium	mg/L	11/11/1999	N001	-	0.002	U		#	0.002	
Selenium	mg/L	11/11/1999	N002	-	0.002	U		#	0.002	
Selenium	mg/L	11/11/2000	N001	-	0.001	U	J	#	0.001	
Selenium	mg/L	11/11/2000	N002	-	0.001	U	J	#	0.001	
Selenium	mg/L	11/03/2001	0001	-	0.002			#	0.001	
Selenium	mg/L	11/03/2001	0002	-	0.002			#	0.001	
Selenium	mg/L	10/17/2002	0001	-	0.002			#	0.001	
Selenium	mg/L	10/17/2002	0002	-	0.002			#	0.001	
Selenium	mg/L	11/18/2004	0001	-	0.001		F	#	0.000029	
Selenium	mg/L	11/18/2004	0002	-	0.0011		F	#	0.000029	
Selenium	mg/L	11/06/2007	0001	-	0.00097		FJ	#	0.000028	
Selenium	mg/L	11/06/2007	0002	-	0.00095		FJ	#	0.000028	
										View Graph
Specific Conductance	umhos/cm	11/19/1997	N001	-	730			#		
Specific Conductance	umhos/cm	11/14/1998	N001	-	438			#		
Specific Conductance	umhos/cm	12/18/1998	N001	-	826			#		
Specific Conductance	umhos/cm	11/11/1999	N001	-	450			#		
Specific Conductance	umhos/cm	11/11/2000	N001	-	733			#		
Specific Conductance	umhos/cm	11/03/2001	N001	-	677			#		
Specific Conductance	umhos/cm	10/17/2002	N001	-	680			#		
Specific Conductance	umhos/cm	11/18/2004	N001	-	607		F	#		

GROUND WATER QUALITY DATA BY LOCATION (GEMS100)

REPORT DATE: 6/9/08 2:27:58PM

SITE: BLU01, Bluewater Disposal Site

LOCATION: F(M)

View Log

PARAMETER	UNITS	SAMPLE DATE	SAMPLE ID	DEPTH RANGE (FT BLS)	RESULT	LAB	QUALIFIERS DATA	QUALIFIERS QA	DETECTION LIMIT	UN-CERTAINTY
										View Graph
Specific Conductance	*umhos/cm*	*05/24/2005*	*N001*	-	*611*		F	#		
Specific Conductance	umhos/cm	11/15/2005	N001	-	596		F	#		
Specific Conductance	umhos/cm	11/28/2006	N001	-	578		F	#		
Specific Conductance	umhos/cm	11/06/2007	N001	-	573		F	#		
										View Graph
Temperature	C	11/19/1997	N001	-	13.56			#		
Temperature	C	11/14/1998	N001	-	12.39			#		
Temperature	C	12/18/1998	N001	-	13			#		
Temperature	C	11/11/1999	N001	-	16.1			#		
Temperature	C	11/11/2000	N001	-	12.2			#		
Temperature	C	11/03/2001	N001	-	15.2			#		
Temperature	C	10/17/2002	N001	-	13.8			#		
Temperature	C	11/18/2004	N001	-	13.0		F	#		
Temperature	C	05/24/2005	N001	-	15.40		F	#		
Temperature	C	11/15/2005	N001	-	13.17		F	#		
Temperature	C	11/28/2006	N001	-	12.32		F	#		
Temperature	C	11/06/2007	N001	-	14.09		F	#		
										View Graph
Turbidity	NTU	11/18/2004	N001	-	15.4		F	#		
Turbidity	NTU	05/24/2005	N001	-	4.69		F	#		
Turbidity	NTU	11/15/2005	N001	-	5.07		F	#		
Turbidity	NTU	11/28/2006	N001	-	2.89		F	#		
Turbidity	NTU	11/06/2007	N001	-	4.68		F	#		
										View Graph
Uranium	mg/L	11/14/1998	N001	-	0.0144			#	0.0002	
Uranium	mg/L	11/14/1998	N002	-	0.0153			#	0.0002	
Uranium	mg/L	11/11/1999	N001	-	0.0125			#	0.0001	
Uranium	mg/L	11/11/1999	N002	-	0.0135			#	0.0001	
Uranium	mg/L	11/11/2000	N001	-	0.0156			#	0.0001	
Uranium	mg/L	11/11/2000	N002	-	0.0154			#	0.0001	
Uranium	mg/L	11/03/2001	0001	-	0.016		J	#	0.001	
Uranium	mg/L	11/03/2001	0002	-	0.017		J	#	0.001	
Uranium	mg/L	10/17/2002	0001	-	0.015			#	0.001	
Uranium	mg/L	10/17/2002	0002	-	0.015			#	0.001	
Uranium	mg/L	11/18/2004	0001	-	0.011		F	#	0.0000083	

GROUND WATER QUALITY DATA BY LOCATION (GEMS100)

REPORT DATE: 6/9/08 2:27:58PM

SITE: BLU01, Bluewater Disposal Site

LOCATION: F(M)

View Log

PARAMETER	UNITS	SAMPLE DATE	SAMPLE ID	DEPTH RANGE (FT BLS)	RESULT	QUALIFIERS LAB	QUALIFIERS DATA	QUALIFIERS QA	DETECTION LIMIT	UN-CERTAINTY	
											View Graph
Uranium	mg/L	11/18/2004	0002	-	0.011	E	F	#	0.0000083		
Uranium	mg/L	11/06/2007	0001	-	0.0067		FJ	#	0.000012		
Uranium	mg/L	11/06/2007	0002	-	0.0068		FJ	#	0.000012		

LOCATION: L(SG)

View Log

PARAMETER	UNITS	SAMPLE DATE	SAMPLE ID	DEPTH RANGE (FT BLS)	RESULT	QUALIFIERS LAB	QUALIFIERS DATA	QUALIFIERS QA	DETECTION LIMIT	UN-CERTAINTY	
											View Graph
Alkalinity, Total (As CaCO3)	mg/L	11/18/2004	0001	-	403		F	#			
Alkalinity, Total (As CaCO3)	mg/L	11/06/2007	0001	-	296		F	#			
											View Graph
Oxidation Reduction Potential	mV	11/18/2004	N001	-	-277		F	#			
Oxidation Reduction Potential	mV	11/06/2007	N001	-	-139.3		F	#			
											View Graph
pH	s.u.	11/16/1998	N001	-	7.02			#			
pH	s.u.	11/03/2001	N001	-	6.98			#			
pH	s.u.	11/18/2004	N001	-	10.27		F	#			
pH	s.u.	11/06/2007	N001	-	10.42		F	#			
											View Graph
Selenium	mg/L	11/16/1998	N001	-	0.002	U		#	0.002		
Selenium	mg/L	11/03/2001	0001	-	0.001	U		#	0.001		
Selenium	mg/L	11/18/2004	0001	-	0.00032		F	#	0.000029		
Selenium	mg/L	11/06/2007	0001	-	0.000028	U	FJ	#	0.000028		
											View Graph
Specific Conductance	umhos/cm	11/16/1998	N001	-	1774			#			
Specific Conductance	umhos/cm	11/03/2001	N001	-	2090			#			
Specific Conductance	umhos/cm	11/18/2004	N001	-	1514		F	#			
Specific Conductance	umhos/cm	11/06/2007	N001	-	1467		F	#			
											View Graph
Temperature	C	11/16/1998	N001	-	17.5			#			
Temperature	C	11/03/2001	N001	-	18.7			#			
Temperature	C	11/18/2004	N001	-	13.8		F	#			
Temperature	C	11/06/2007	N001	-	15.14		F	#			
											View Graph
Turbidity	NTU	11/18/2004	N001	-	112		F	#			

GROUND WATER QUALITY DATA BY LOCATION (GEMS100)

REPORT DATE: 6/9/08 2:27:58PM

SITE: BLU01, Bluewater Disposal Site

LOCATION: L(SG)

View Log

PARAMETER	UNITS	SAMPLE DATE	SAMPLE ID	DEPTH RANGE (FT BLS)	RESULT	QUALIFIERS LAB	QUALIFIERS DATA	QUALIFIERS QA	DETECTION LIMIT	UN-CERTAINTY	
											View Graph
Turbidity	NTU	11/06/2007	N001	-	8.73		F	#			
											View Graph
Uranium	mg/L	11/16/1998	N001	-	0.0024			#	0.0002		
Uranium	mg/L	11/03/2001	0001	-	0.004		J	#	0.001		
Uranium	mg/L	11/18/2004	0001	-	0.000075	B	UF	#	0.0000083		
Uranium	mg/L	11/06/2007	0001	-	0.000042	B	UF	#	0.000012		

LOCATION: OBS-3

View Log

PARAMETER	UNITS	SAMPLE DATE	SAMPLE ID	DEPTH RANGE (FT BLS)	RESULT	QUALIFIERS LAB	QUALIFIERS DATA	QUALIFIERS QA	DETECTION LIMIT	UN-CERTAINTY	
											View Graph
Alkalinity, Total (As CaCO3)	mg/L	11/18/2004	0001	-	36		F	#			
Alkalinity, Total (As CaCO3)	mg/L	11/06/2007	0001	-	35		FQ	#			
											View Graph
Oxidation Reduction Potential	mV	11/18/2004	N001	-	-143		F	#			
Oxidation Reduction Potential	mV	11/06/2007	N001	-	-169.8		FQ	#			
											View Graph
pH	s.u.	11/13/1998	N001	-	6.36			#			
pH	s.u.	11/03/2001	N001	-	6.86			#			
pH	s.u.	11/18/2004	N001	-	8.73		F	#			
pH	s.u.	11/06/2007	N001	-	7.66		FQ	#			
											View Graph
Selenium	mg/L	11/13/1998	N001	-	0.005	B		#	0.002		
Selenium	mg/L	11/03/2001	0001	-	0.001	U		#	0.001		
Selenium	mg/L	11/18/2004	0001	-	0.00015		UF	#	0.000029		
Selenium	mg/L	11/06/2007	0001	-	0.000071	B	FQJ	#	0.000028		
											View Graph
Specific Conductance	umhos/cm	11/13/1998	N001	-	3050			#			
Specific Conductance	umhos/cm	11/03/2001	N001	-	3530			#			
Specific Conductance	umhos/cm	11/18/2004	N001	-	3092		F	#			
Specific Conductance	umhos/cm	11/06/2007	N001	-	3890		FQ	#			
											View Graph
Temperature	C	11/13/1998	N001	-	13.9			#			
Temperature	C	11/03/2001	N001	-	16.7			#			
Temperature	C	11/18/2004	N001	-	14.6		F	#			

GROUND WATER QUALITY DATA BY LOCATION (GEMS100)

REPORT DATE: 6/9/08 2:27:58PM

SITE: BLU01, Bluewater Disposal Site

LOCATION: OBS-3

View Log

PARAMETER	UNITS	SAMPLE DATE	SAMPLE ID	DEPTH RANGE (FT BLS)	RESULT	LAB	QUALIFIERS DATA	QUALIFIERS QA	DETECTION LIMIT	UN-CERTAINTY	
Temperature	C	11/06/2007	N001	-	15.13		FQ	#			View Graph
Turbidity	NTU	11/18/2004	N001	-	8.93		F	#			View Graph
Turbidity	NTU	11/06/2007	N001	-	14.7		FQ	#			
Uranium	mg/L	11/13/1998	N001	-	0.532			#	0.001		View Graph
Uranium	mg/L	11/03/2001	0001	-	0.745		J	#	0.001		
Uranium	mg/L	11/18/2004	0001	-	0.0054		F	#	0.0000083		
Uranium	mg/L	11/06/2007	0001	-	0.00082		FQJ	#	0.000012		

LOCATION: S(SG)

View Log

PARAMETER	UNITS	SAMPLE DATE	SAMPLE ID	DEPTH RANGE (FT BLS)	RESULT	LAB	QUALIFIERS DATA	QUALIFIERS QA	DETECTION LIMIT	UN-CERTAINTY	
Alkalinity, Total (As CaCO3)	mg/L	11/18/2004	0001	-	10		FQ	#			View Graph
Alkalinity, Total (As CaCO3)	mg/L	11/06/2007	0001	-	29		F	#			
Oxidation Reduction Potential	mV	11/18/2004	N001	-	-135		FQ	#			View Graph
Oxidation Reduction Potential	mV	11/06/2007	N001	-	-159.9		F	#			
pH	s.u.	11/13/1998	N001	-	7.02			#			View Graph
pH	s.u.	11/03/2001	N001	-	6.98			#			
pH	s.u.	11/18/2004	N001	-	6.50		FQ	#			
pH	s.u.	11/06/2007	N001	-	6.52		F	#			
Selenium	mg/L	11/13/1998	N001	-	0.004	B		#	0.002		View Graph
Selenium	mg/L	11/03/2001	0001	-	0.001	U		#	0.001		
Selenium	mg/L	11/18/2004	0001	-	0.000029	U	FQ	#	0.000029		
Selenium	mg/L	11/06/2007	0001	-	0.000066	B	UFJ	#	0.000028		
Specific Conductance	umhos/cm	11/13/1998	N001	-	2520			#			View Graph
Specific Conductance	umhos/cm	11/03/2001	N001	-	3280			#			
Specific Conductance	umhos/cm	11/18/2004	N001	-	5194		FQ	#			
Specific Conductance	umhos/cm	11/06/2007	N001	-	6264		F	#			

View Graph

GROUND WATER QUALITY DATA BY LOCATION (GEMS100)

REPORT DATE: 6/9/08 2:27:58PM

SITE: BLU01, Bluewater Disposal Site

LOCATION: S(SG)

View Log

PARAMETER	UNITS	SAMPLE DATE	SAMPLE ID	DEPTH RANGE (FT BLS)	RESULT	QUALIFIERS LAB	QUALIFIERS DATA	QUALIFIERS QA	DETECTION LIMIT	UN-CERTAINTY	
											View Graph
Temperature	C	11/13/1998	N001	-	12.44			#			
Temperature	C	11/03/2001	N001	-	16.6			#			
Temperature	C	11/18/2004	N001	-	12.7		FQ	#			
Temperature	C	11/06/2007	N001	-	13.77		F	#			
											View Graph
Turbidity	NTU	11/18/2004	N001	-	4.48		FQ	#			
Turbidity	NTU	11/06/2007	N001	-	1.16		F	#			
											View Graph
Uranium	mg/L	11/13/1998	N001	-	0.577			#	0.001		
Uranium	mg/L	11/03/2001	0001	-	0.178		J	#	0.001		
Uranium	mg/L	11/18/2004	0001	-	0.00043		FQ	#	0.0000083		
Uranium	mg/L	11/06/2007	0001	-	0.00022		UF	#	0.000012		

LOCATION: T(M)

View Log

PARAMETER	UNITS	SAMPLE DATE	SAMPLE ID	DEPTH RANGE (FT BLS)	RESULT	QUALIFIERS LAB	QUALIFIERS DATA	QUALIFIERS QA	DETECTION LIMIT	UN-CERTAINTY	
											View Graph
Alkalinity, Total (As CaCO3)	mg/L	11/18/2004	0001	-	335		F	#			
Alkalinity, Total (As CaCO3)	mg/L	05/24/2005	N001	-	340		F	#			
Alkalinity, Total (As CaCO3)	mg/L	11/15/2005	0001	-	344		F	#			
Alkalinity, Total (As CaCO3)	mg/L	11/28/2006	0001	-	282		F	#			
Alkalinity, Total (As CaCO3)	mg/L	11/06/2007	0001	-	354		F	#			
											View Graph
Aroclor - 1016	ug/L	11/19/1997	N001	-	0.50	U	J	#	0.50		
Aroclor - 1016	ug/L	11/11/1999	N001	-	0.1	U		#	0.1		
Aroclor - 1016	ug/L	11/11/2000	N001	-	0.1	U		#	0.1		
Aroclor - 1016	ug/L	11/18/2004	N001	-	0.11	U	F	#	0.11		
Aroclor - 1016	ug/L	05/24/2005	N001	-	0.11	U	F	#	0.11		
Aroclor - 1016	ug/L	11/15/2005	N001	-	0.098	U	F	#	0.098		
Aroclor - 1016	ug/L	11/28/2006	N001	-	0.057	U	F	#	0.057		
Aroclor - 1016	ug/L	11/06/2007	N001	-	0.16	U	F	#	0.16		
											View Graph
Aroclor - 1221	ug/L	11/19/1997	N001	-	0.50	U	J	#	0.50		
Aroclor - 1221	ug/L	11/11/1999	N001	-	0.1	U		#	0.1		
Aroclor - 1221	ug/L	11/11/2000	N001	-	0.1	U		#	0.1		

GROUND WATER QUALITY DATA BY LOCATION (GEMS100)

REPORT DATE: 6/9/08 2:27:58PM

SITE: BLU01, Bluewater Disposal Site

LOCATION: T(M)

View Log

PARAMETER	UNITS	SAMPLE DATE	SAMPLE ID	DEPTH RANGE (FT BLS)	RESULT	QUALIFIERS LAB	QUALIFIERS DATA	QUALIFIERS QA	DETECTION LIMIT	UN-CERTAINTY
View Graph										
Aroclor - 1221	ug/L	11/18/2004	N001	-	0.35	U	F	#	0.35	
Aroclor - 1221	ug/L	05/24/2005	N001	-	0.36	U	F	#	0.36	
Aroclor - 1221	ug/L	11/15/2005	N001	-	0.11	U	F	#	0.11	
Aroclor - 1221	ug/L	11/28/2006	N001	-	0.077	U	F	#	0.077	
Aroclor - 1221	ug/L	11/06/2007	N001	-	0.14	U	F	#	0.14	
View Graph										
Aroclor - 1232	ug/L	11/19/1997	N001	-	0.50	U	J	#	0.50	
Aroclor - 1232	ug/L	11/11/1999	N001	-	0.1	U		#	0.1	
Aroclor - 1232	ug/L	11/11/2000	N001	-	0.1	U		#	0.1	
Aroclor - 1232	ug/L	11/18/2004	N001	-	0.079	U	F	#	0.079	
Aroclor - 1232	ug/L	05/24/2005	N001	-	0.08	U	F	#	0.08	
Aroclor - 1232	ug/L	11/15/2005	N001	-	0.21	U	F	#	0.21	
Aroclor - 1232	ug/L	11/28/2006	N001	-	0.069	U	F	#	0.069	
Aroclor - 1232	ug/L	11/06/2007	N001	-	0.16	U	F	#	0.16	
View Graph										
Aroclor - 1242	ug/L	11/19/1997	N001	-	0.50	U	J	#	0.50	
Aroclor - 1242	ug/L	11/11/1999	N001	-	0.1	U		#	0.1	
Aroclor - 1242	ug/L	11/11/2000	N001	-	0.1	U		#	0.1	
Aroclor - 1242	ug/L	11/18/2004	N001	-	0.074	U	F	#	0.074	
Aroclor - 1242	ug/L	05/24/2005	N001	-	0.075	U	F	#	0.075	
Aroclor - 1242	ug/L	11/15/2005	N001	-	0.13	U	F	#	0.13	
Aroclor - 1242	ug/L	11/28/2006	N001	-	0.12	U	F	#	0.12	
Aroclor - 1242	ug/L	11/06/2007	N001	-	0.12	U	F	#	0.12	
View Graph										
Aroclor - 1248	ug/L	11/19/1997	N001	-	0.50	U	J	#	0.50	
Aroclor - 1248	ug/L	11/11/1999	N001	-	0.1	U		#	0.1	
Aroclor - 1248	ug/L	11/11/2000	N001	-	0.1	U		#	0.1	
Aroclor - 1248	ug/L	11/18/2004	N001	-	0.09	U	F	#	0.09	
Aroclor - 1248	ug/L	05/24/2005	N001	-	0.092	U	F	#	0.092	
Aroclor - 1248	ug/L	11/15/2005	N001	-	0.085	U	F	#	0.085	
Aroclor - 1248	ug/L	11/28/2006	N001	-	0.094	U	F	#	0.094	
Aroclor - 1248	ug/L	11/06/2007	N001	-	0.13	U	F	#	0.13	
View Graph										
Aroclor - 1254	ug/L	11/19/1997	N001	-	1.00	U	J	#	1.00	
Aroclor - 1254	ug/L	11/11/1999	N001	-	0.2	U		#	0.2	

GROUND WATER QUALITY DATA BY LOCATION (GEMS100)

REPORT DATE: 6/9/08 2:27:58PM

SITE: BLU01, Bluewater Disposal Site

LOCATION: T(M)

View Log

PARAMETER	UNITS	SAMPLE DATE	SAMPLE ID	DEPTH RANGE (FT BLS)	RESULT	QUALIFIERS LAB	QUALIFIERS DATA	QUALIFIERS QA	DETECTION LIMIT	UN-CERTAINTY	
											View Graph
Aroclor - 1254	ug/L	11/11/2000	N001	-	0.2	U		#	0.2		
Aroclor - 1254	ug/L	05/24/2005	N001	-	0.059	U	F	#	0.059		
Aroclor - 1254	ug/L	11/15/2005	N001	-	0.13	U	F	#	0.13		
Aroclor - 1254	ug/L	11/28/2006	N001	-	0.081	U	F	#	0.081		
Aroclor - 1254	ug/L	11/06/2007	N001	-	0.085	U	F	#	0.085		
											View Graph
Aroclor - 1260	ug/L	11/19/1997	N001	-	1.00	U	J	#	1.00		
Aroclor - 1260	ug/L	11/11/1999	N001	-	0.2	U		#	0.2		
Aroclor - 1260	ug/L	11/11/2000	N001	-	0.2	U		#	0.2		
Aroclor - 1260	ug/L	11/18/2004	N001	-	0.043	U	F	#	0.043		
Aroclor - 1260	ug/L	05/24/2005	N001	-	0.044	U	F	#	0.044		
Aroclor - 1260	ug/L	11/15/2005	N001	-	0.091	U	F	#	0.091		
Aroclor - 1260	ug/L	11/28/2006	N001	-	0.097	U	F	#	0.097		
Aroclor - 1260	ug/L	11/06/2007	N001	-	0.07	U	F	#	0.07		
											View Graph
Molybdenum	mg/L	11/11/1999	N001	-	0.01	U		#	0.01		
Molybdenum	mg/L	11/11/2000	N001	-	0.0276			#	0.0002		
Molybdenum	mg/L	11/18/2004	0001	-	0.035		FJ	#	0.00017		
Molybdenum	mg/L	11/06/2007	0001	-	0.029		FJ	#	0.00049		
											View Graph
Oxidation Reduction Potential	mV	11/18/2004	N001	-	-4.6		F	#			
Oxidation Reduction Potential	mV	05/24/2005	N001	-	37		F	#			
Oxidation Reduction Potential	mV	11/15/2005	N001	-	-56		F	#			
Oxidation Reduction Potential	mV	11/28/2006	N001	-	91.4		F	#			
Oxidation Reduction Potential	mV	11/06/2007	N001	-	178.0		F	#			
											View Graph
pH	s.u.	11/19/1997	N001	-	7.34			#			
pH	s.u.	11/11/1999	N001	-	7.07			#			
pH	s.u.	11/11/2000	N001	-	6.93			#			
pH	s.u.	11/18/2004	N001	-	7.16		F	#			
pH	s.u.	05/24/2005	N001	-	7.13		F	#			
pH	s.u.	11/15/2005	N001	-	6.96		F	#			
pH	s.u.	11/28/2006	N001	-	7.25		F	#			
pH	s.u.	11/06/2007	N001	-	7.28		F	#			
											View Graph

GROUND WATER QUALITY DATA BY LOCATION (GEMS100)

REPORT DATE: 6/9/08 2:27:58PM

SITE: BLU01, Bluewater Disposal Site

LOCATION: T(M)

View Log

PARAMETER	UNITS	SAMPLE DATE	SAMPLE ID	DEPTH RANGE (FT BLS)	RESULT	QUALIFIERS LAB	QUALIFIERS DATA	QUALIFIERS QA	DETECTION LIMIT	UN-CERTAINTY
										View Graph
Selenium	mg/L	11/11/1999	N001	-	0.005	B		#	0.002	
Selenium	mg/L	11/11/2000	N001	-	0.006		J	#	0.001	
Selenium	mg/L	11/18/2004	0001	-	0.019		F	#	0.000029	
Selenium	mg/L	11/06/2007	0001	-	0.0085		FJ	#	0.000028	
										View Graph
Specific Conductance	umhos/cm	11/19/1997	N001	-	969			#		
Specific Conductance	umhos/cm	11/11/1999	N001	-	974			#		
Specific Conductance	umhos/cm	11/11/2000	N001	-	1307			#		
Specific Conductance	umhos/cm	11/18/2004	N001	-	1710		F	#		
Specific Conductance	umhos/cm	05/24/2005	N001	-	1701		F	#		
Specific Conductance	umhos/cm	11/15/2005	N001	-	1698		F	#		
Specific Conductance	umhos/cm	11/28/2006	N001	-	1741		F	#		
Specific Conductance	umhos/cm	11/06/2007	N001	-	1683		F	#		
										View Graph
Temperature	C	11/19/1997	N001	-	13.72			#		
Temperature	C	11/11/1999	N001	-	14.6			#		
Temperature	C	11/11/2000	N001	-	12.3			#		
Temperature	C	11/18/2004	N001	-	13.87		F	#		
Temperature	C	05/24/2005	N001	-	19.43		F	#		
Temperature	C	11/15/2005	N001	-	12.88		F	#		
Temperature	C	11/28/2006	N001	-	12.34		F	#		
Temperature	C	11/06/2007	N001	-	12.55		F	#		
										View Graph
Turbidity	NTU	11/18/2004	N001	-	3.36		F	#		
Turbidity	NTU	05/24/2005	N001	-	2.50		F	#		
Turbidity	NTU	11/15/2005	N001	-	3.15		F	#		
Turbidity	NTU	11/28/2006	N001	-	1.83		F	#		
Turbidity	NTU	11/06/2007	N001	-	2.73		F	#		
										View Graph
Uranium	mg/L	11/11/1999	N001	-	0.0962			#	0.0001	
Uranium	mg/L	11/11/2000	N001	-	0.1170			#	0.0001	
Uranium	mg/L	11/18/2004	0001	-	0.170		F	#	0.000083	
Uranium	mg/L	11/06/2007	0001	-	0.240		FJ	#	0.000058	

GROUND WATER QUALITY DATA BY LOCATION (GEMS100)

REPORT DATE: 6/9/08 2:27:58PM

SITE: BLU01, Bluewater Disposal Site

LOCATION: Y2(M)

View Log

PARAMETER	UNITS	SAMPLE DATE	SAMPLE ID	DEPTH RANGE (FT BLS)	RESULT	QUALIFIERS LAB	QUALIFIERS DATA	QUALIFIERS QA	DETECTION LIMIT	UN-CERTAINTY
										View Graph
Alkalinity, Total (As CaCO3)	mg/L	11/18/2004	0001		186		F	#		
Alkalinity, Total (As CaCO3)	mg/L	11/15/2005	0001	-	195		F	#		
Alkalinity, Total (As CaCO3)	mg/L	11/28/2006	0001		203		F	#		
Alkalinity, Total (As CaCO3)	mg/L	11/06/2007	0001	-	83		F	#		
										View Graph
Aroclor - 1016	ug/L	11/19/1997	N001		0.50	U	J	#	0.50	
Aroclor - 1016	ug/L	11/19/1997	N002	-	0.50	U	J	#	0.50	
Aroclor - 1016	ug/L	11/11/1999	N001		0.1	U		#	0.1	
Aroclor - 1016	ug/L	11/11/2000	N001	-	0.1	U		#	0.1	
Aroclor - 1016	ug/L	11/03/2001	N001		0.5	U	J	#	0.5	
Aroclor - 1016	ug/L	10/17/2002	N001	-	0.5	U		#	0.5	
Aroclor - 1016	ug/L	11/18/2004	N001	-	0.11	U	F	#	0.11	
Aroclor - 1016	ug/L	11/15/2005	N001	-	0.097	U	F	#	0.097	
Aroclor - 1016	ug/L	11/28/2006	N001	-	0.056	U	F	#	0.056	
Aroclor - 1016	ug/L	11/06/2007	N001	-	0.15	U	F	#	0.15	
										View Graph
Aroclor - 1221	ug/L	11/19/1997	N001	-	0.50	U	J	#	0.50	
Aroclor - 1221	ug/L	11/19/1997	N002	-	0.50	U	J	#	0.50	
Aroclor - 1221	ug/L	11/11/1999	N001	-	0.1	U		#	0.1	
Aroclor - 1221	ug/L	11/11/2000	N001	-	0.1	U		#	0.1	
Aroclor - 1221	ug/L	11/03/2001	N001		0.5	U	J	#	0.5	
Aroclor - 1221	ug/L	10/17/2002	N001	-	0.5	U		#	0.5	
Aroclor - 1221	ug/L	11/18/2004	N001	-	0.35	U	F	#	0.35	
Aroclor - 1221	ug/L	11/15/2005	N001	-	0.11	U	F	#	0.11	
Aroclor - 1221	ug/L	11/28/2006	N001	-	0.076	U	F	#	0.076	
Aroclor - 1221	ug/L	11/06/2007	N001	-	0.14	U	F	#	0.14	
										View Graph
Aroclor - 1232	ug/L	11/19/1997	N001	-	0.50	U	J	#	0.50	
Aroclor - 1232	ug/L	11/19/1997	N002	-	0.50	U	J	#	0.50	
Aroclor - 1232	ug/L	11/11/1999	N001	-	0.1	U		#	0.1	
Aroclor - 1232	ug/L	11/11/2000	N001	-	0.1	U		#	0.1	
Aroclor - 1232	ug/L	11/03/2001	N001	-	0.5	U	J	#	0.5	
Aroclor - 1232	ug/L	10/17/2002	N001	-	0.5	U		#	0.5	
Aroclor - 1232	ug/L	11/18/2004	N001	-	0.079	U	F	#	0.079	
Aroclor - 1232	ug/L	11/15/2005	N001	-	0.21	U	F	#	0.21	

GROUND WATER QUALITY DATA BY LOCATION (GEMS100)

REPORT DATE: 6/9/08 2:27:58PM

SITE: BLU01, Bluewater Disposal Site

LOCATION: Y2(M)

View Log

PARAMETER	UNITS	SAMPLE DATE	SAMPLE ID	DEPTH RANGE (FT BLS)	RESULT	QUALIFIERS LAB	QUALIFIERS DATA	QUALIFIERS QA	DETECTION LIMIT	UN-CERTAINTY	
											View Graph
Aroclor - 1232	ug/L	11/28/2006	N001	-	0.067	U	F	#	0.067		
Aroclor - 1232	ug/L	11/06/2007	N001	-	0.15	U	F	#	0.15		
											View Graph
Aroclor - 1242	ug/L	11/19/1997	N001	-	0.50	U	J	#	0.50		
Aroclor - 1242	ug/L	11/19/1997	N002	-	0.50	U	J	#	0.50		
Aroclor - 1242	ug/L	11/11/1999	N001	-	0.1	U		#	0.1		
Aroclor - 1242	ug/L	11/11/2000	N001	-	0.1	U		#	0.1		
Aroclor - 1242	ug/L	11/03/2001	N001	-	0.5	U	J	#	0.5		
Aroclor - 1242	ug/L	10/17/2002	N001	-	0.5	U		#	0.5		
Aroclor - 1242	ug/L	11/18/2004	N001	-	0.074	U	F	#	0.074		
Aroclor - 1242	ug/L	11/15/2005	N001	-	0.13	U	F	#	0.13		
Aroclor - 1242	ug/L	11/28/2006	N001	-	0.12	U	F	#	0.12		
Aroclor - 1242	ug/L	11/06/2007	N001	-	0.12	U	F	#	0.12		
											View Graph
Aroclor - 1248	ug/L	11/19/1997	N001	-	0.50	U	J	#	0.50		
Aroclor - 1248	ug/L	11/19/1997	N002	-	0.50	U	J	#	0.50		
Aroclor - 1248	ug/L	11/11/1999	N001	-	0.1	U		#	0.1		
Aroclor - 1248	ug/L	11/11/2000	N001	-	0.1	U		#	0.1		
Aroclor - 1248	ug/L	11/03/2001	N001	-	0.5	U	J	#	0.5		
Aroclor - 1248	ug/L	10/17/2002	N001	-	0.5	U		#	0.5		
Aroclor - 1248	ug/L	11/18/2004	N001	-	0.09	U	F	#	0.09		
Aroclor - 1248	ug/L	11/15/2005	N001	-	0.084	U	F	#	0.084		
Aroclor - 1248	ug/L	11/28/2006	N001	-	0.092	U	F	#	0.092		
Aroclor - 1248	ug/L	11/06/2007	N001	-	0.12	U	F	#	0.12		
											View Graph
Aroclor - 1254	ug/L	11/19/1997	N001	-	1.00	U	J	#	1.00		
Aroclor - 1254	ug/L	11/19/1997	N002	-	1.00	U	J	#	1.00		
Aroclor - 1254	ug/L	11/11/1999	N001	-	0.2	U		#	0.2		
Aroclor - 1254	ug/L	11/11/2000	N001	-	0.2	U		#	0.2		
Aroclor - 1254	ug/L	11/03/2001	N001	-	0.5	U	J	#	0.5		
Aroclor - 1254	ug/L	10/17/2002	N001	-	0.5	U		#	0.5		
Aroclor - 1254	ug/L	11/18/2004	N001	-	0.058	U	FJ	#	0.058		
Aroclor - 1254	ug/L	11/15/2005	N001	-	0.13	U	F	#	0.13		
Aroclor - 1254	ug/L	11/28/2006	N001	-	0.079	U	F	#	0.079		
Aroclor - 1254	ug/L	11/06/2007	N001	-	0.082	U	F	#	0.082		

GROUND WATER QUALITY DATA BY LOCATION (GEMS100)

REPORT DATE: 6/9/08 2:27:58PM

SITE: BLU01, Bluewater Disposal Site

LOCATION: Y2(M)

View Log

PARAMETER	UNITS	SAMPLE DATE	SAMPLE ID	DEPTH RANGE (FT BLS)	RESULT	QUALIFIERS LAB	QUALIFIERS DATA	QUALIFIERS QA	DETECTION LIMIT	UN-CERTAINTY
										View Graph
Aroclor - 1260	ug/L	11/19/1997	N001	-	1.00	U	J	#	1.00	
Aroclor - 1260	ug/L	11/19/1997	N002	-	1.00	U	J	#	1.00	
Aroclor - 1260	ug/L	11/11/1999	N001	-	0.2	U		#	0.2	
Aroclor - 1260	ug/L	11/11/2000	N001	-	0.2	U		#	0.2	
Aroclor - 1260	ug/L	11/03/2001	N001	-	0.5	U	J	#	0.5	
Aroclor - 1260	ug/L	10/17/2002	N001	-	0.5	U		#	0.5	
Aroclor - 1260	ug/L	11/18/2004	N001	-	0.043	U	F	#	0.043	
Aroclor - 1260	ug/L	11/15/2005	N001	-	0.09	U	F	#	0.09	
Aroclor - 1260	ug/L	11/28/2006	N001	-	0.094	U	F	#	0.094	
Aroclor - 1260	ug/L	11/06/2007	N001	-	0.067	U	F	#	0.067	
										View Graph
Oxidation Reduction Potential	mV	11/18/2004	N001	-	227		F	#		
Oxidation Reduction Potential	mV	11/15/2005	N001	-	-13.4		F	#		
Oxidation Reduction Potential	mV	11/28/2006	N001	-	-60.4		F	#		
Oxidation Reduction Potential	mV	11/06/2007	N001	-	150.3		F	#		
										View Graph
pH	s.u.	11/19/1997	N001	-	7.14			#		
pH	s.u.	11/11/1999	N001	-	7.84			#		
pH	s.u.	11/11/2000	N001	-	7.01			#		
pH	s.u.	11/03/2001	N001	-	7.6			#		
pH	s.u.	10/17/2002	N001	-	7.61			#		
pH	s.u.	11/18/2004	N001	-	7.46		F	#		
pH	s.u.	11/15/2005	N001	-	7.43		F	#		
pH	s.u.	11/28/2006	N001	-	7.60		F	#		
pH	s.u.	11/06/2007	N001	-	7.63		F	#		
										View Graph
Specific Conductance	umhos/cm	11/19/1997	N001	-	678			#		
Specific Conductance	umhos/cm	11/11/1999	N001	-	700			#		
Specific Conductance	umhos/cm	11/11/2000	N001	-	724			#		
Specific Conductance	umhos/cm	11/03/2001	N001	-	681			#		
Specific Conductance	umhos/cm	10/17/2002	N001	-	734			#		
Specific Conductance	umhos/cm	11/18/2004	N001	-	620		F	#		
Specific Conductance	umhos/cm	11/15/2005	N001	-	635		F	#		
Specific Conductance	umhos/cm	11/28/2006	N001	-	641		F	#		
Specific Conductance	umhos/cm	11/06/2007	N001	-	599		F	#		

GROUND WATER QUALITY DATA BY LOCATION (GEMS100)

REPORT DATE: 6/9/08 2:27:58PM

SITE: BLU01: Bluewater Disposal Site

LOCATION: Y2(M)

View Log

PARAMETER	UNITS	SAMPLE DATE	SAMPLE ID	DEPTH RANGE (FT BLS)	RESULT	LAB	QUALIFIERS DATA	QUALIFIERS QA	DETECTION LIMIT	UN-CERTAINTY
										View Graph
Temperature	C	11/19/1997	N001	-	13.67			#		
Temperature	C	11/11/1999	N001	-	15.8			#		
Temperature	C	11/11/2000	N001	-	11			#		
Temperature	C	11/03/2001	N001	-	14.5			#		
Temperature	C	10/17/2002	N001	-	14.9			#		
Temperature	C	11/18/2004	N001	-	12.84		F	#		
Temperature	C	11/15/2005	N001	-	12.69		F	#		
Temperature	C	11/28/2006	N001	-	12.75		F	#		
Temperature	C	11/06/2007	N001	-	13.58		F	#		
										View Graph
Turbidity	NTU	11/18/2004	N001	-	6.03		F	#		
Turbidity	NTU	11/15/2005	N001	-	3.50		F	#		
Turbidity	NTU	11/28/2006	N001	-	2.54		F	#		
Turbidity	NTU	11/06/2007	N001	-	7.98		F	#		

SAMPLE ID CODES: 000X = Filtered sample (0.45 um). N00X = Unfiltered sample. X = replicate number.

GROUND WATER QUALITY DATA BY LOCATION (GEMS100)

REPORT DATE: 6/9/08 2:27:58PM

LAB QUALIFIERS:

- * Replicate analysis not within control limits.
- + Correlation coefficient for MSA < 0.995.
- A TIC is a suspected aldol-condensation product.
- B Inorganic: Result is between the IDL and CRDL. Organic & Radiochemistry: Analyte also found in method blank.
- E Inorganic: Estimate value because of interference, see case narrative. Organic: Analyte exceeded calibration range of the GC-MS.
- Z Laboratory defined (USEPA CLP organic) qualifier, see case narrative.
- H *Holding time expired, value suspect.*
- I Increased detection limit due to required dilution.
- C Pesticide result confirmed by GC-MS.
- M GFAA duplicate injection precision not met.
- N Inorganic or radiochemical: Spike sample recovery not within control limits. Organic: Tentatively identified compund (TIC).
- S Result determined by method of standard addition (MSA).
- U *Analytical result below detection limit.*
- W Post-digestion spike outside control limits while sample absorbance < 50% of analytical spike absorbance.
- D Analyte determined in diluted sample.
- P > 25% difference in detected pesticide or Arochlor concentrations between 2 columns.
- X Laboratory defined (USEPA CLP organic) qualifier, see case narrative.
- Y Laboratory defined (USEPA CLP organic) qualifier, see case narrative.
- > Result above upper detection limit.
- J Estimated

DATA QUALIFIERS:

- F Low flow sampling method used.
- J Estimated value.
- N Presumptive evidence that analyte is present. The analyte is "tentatively identified".
- R Unusable result.
- X Location is undefined.
- G Possible grout contamination, pH > 9.
- L Less than 3 bore volumes purged prior to sampling.
- Q Qualitative result due to sampling technique
- U Parameter analyzed for but was not detected.

QA QUALIFIER: # = validated according to Quality Assurance guidelines.

(24)

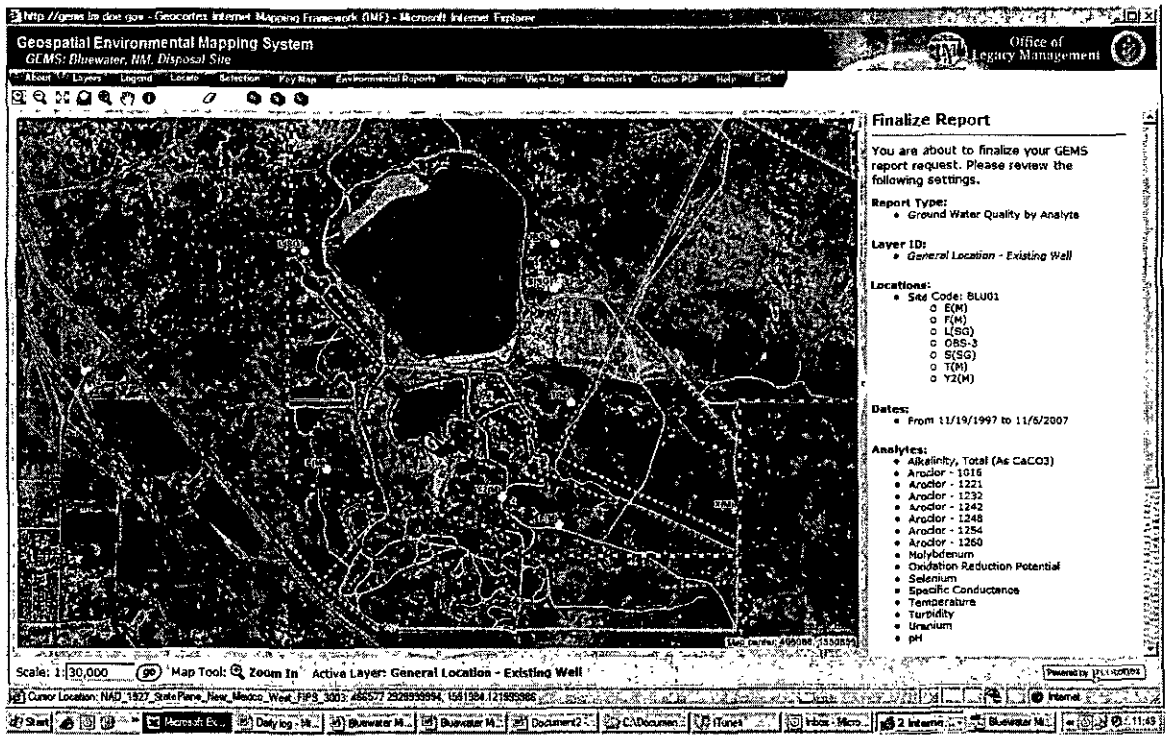

Geospatial Environmental Mapping System
GEMS: Bluewater, NM, Disposal Site
Office of Legacy Management
Finalize Report
You are about to finalize your GEMS report request. Please review the following settings.
Report Type:
Ground Water Quality by Analyte
Layer ID:
General Location - Existing Well
Locations:
Site Code: BLU01
E(M)
F(M)
L(SG)
OBS-3
S(SG)
T(M)
Y2(M)
Dates:
From 11/19/1997 to 11/6/2007
Analytes:
Alkalinity, Total (As CaCO3)
Aroclor - 1016
Aroclor - 1221
Aroclor - 1232
Aroclor - 1242
Aroclor - 1248
Aroclor - 1254
Aroclor - 1260
Molybdenum
Oxidation Reduction Potential
Selenium
Specific Conductance
Temperature
Turbidity
Uranium
pH
Scale: 1:30,000
Map Tool: Zoom In
Active Layer: General Location - Existing Well

REFERENCE 51

UNITED STATES
DEPARTMENT OF THE INTERIOR
GEOLOGICAL SURVEY

BLUEWATER QUADRANGLE
NEW MEXICO
7.5 MINUTE SERIES (TOPOGRAPHIC)

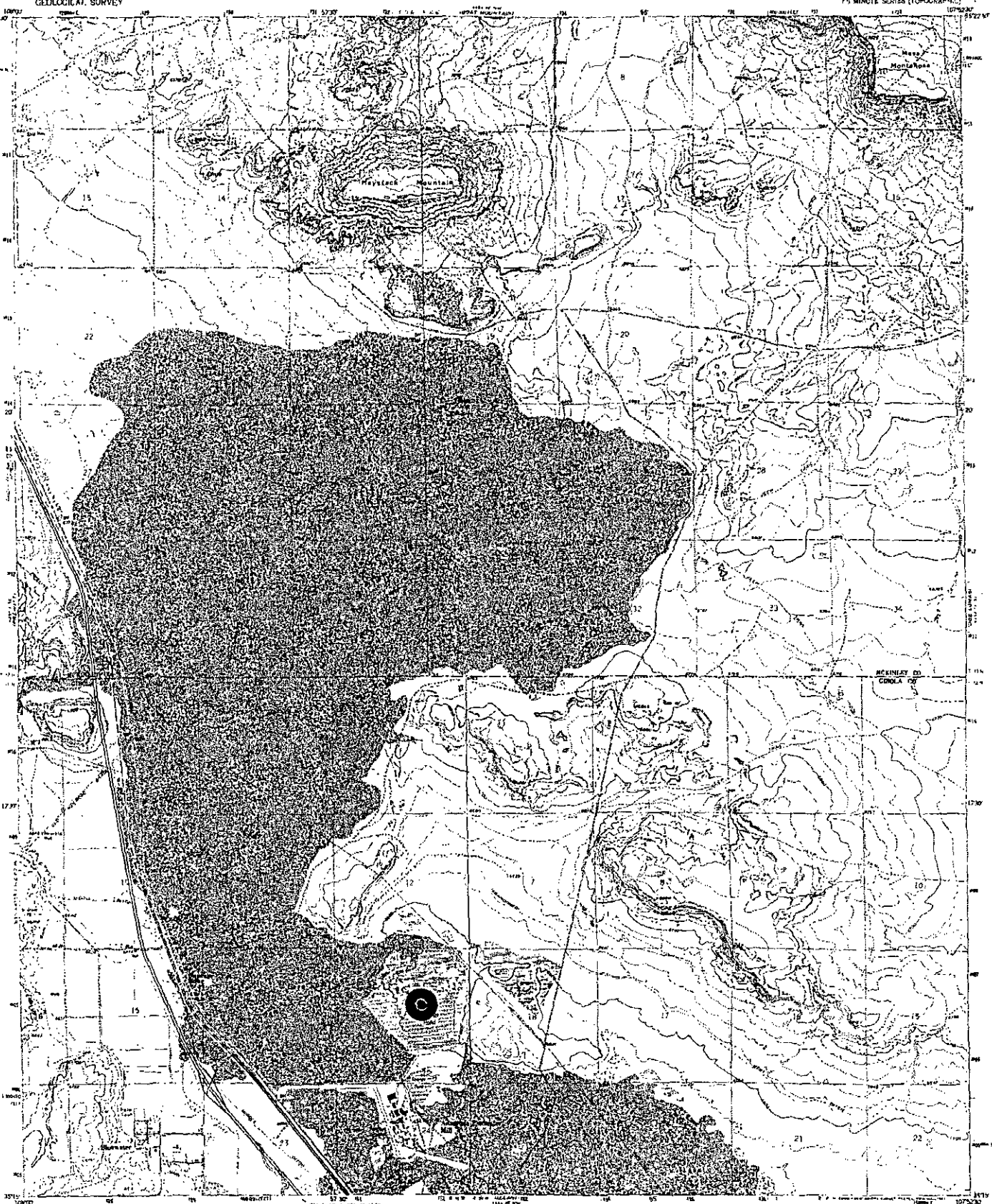

Mapped, edited, and published by the Geological Survey

Control by USGS and NOS/NOAA

Topography from aerial photographs by photogrammetric methods
Aerial photographs taken 1956. Field check 1957

Polyconic projection. 1927 North American datum
10,000 foot grid based on New Mexico coordinate system, west zone
1000 meter Universal Transverse Mercator grid ticks, zone 13, shown in blue

To place on the predicted North American Datum 1983 move the projection lines 23 meters and 44 meters to the indicated corner ticks

SCALE 1:24 000

CONTOUR INTERVAL 20 FEET
NATIONAL GEODETIC VERTICAL DATUM OF 1929

THIS MAP COMPLIES WITH NATIONAL MAP ACCURACY STANDARDS
FOR SALE BY U. S. GEOLOGICAL SURVEY, DENVER, COLORADO 80225, OR RESTON, VIRGINIA 22092
A FOLDER DESCRIBING TOPOGRAPHIC MAPS AND SYMBOLS IS AVAILABLE ON REQUEST

ROAD CLASSIFICATION

Light duty
Unimproved dirt
U.S. Route

BLUEWATER, N. MEX.
NM/CS-W10/82 5/7.5
1957
INTERIOR-NMS-1957
DMA 4454 IV SW-SERIES V881

Bluewater NM's Scale: 1" = 0.974Mi, 1.567Mt, 5.142Ft, 1 Mi = 1.027" , 1 cm = 617Mt

REFERENCE 52

UNITED STATES
DEPARTMENT OF THE INTERIOR
GEOLOGICAL SURVEY

UNITED STATES
DEPARTMENT OF AGRICULTURE
FOREST SERVICE

DOS LOMAS QUADRANGLE
NEW MEXICO
7.5-MINUTE SERIES (TOPOGRAPHIC)

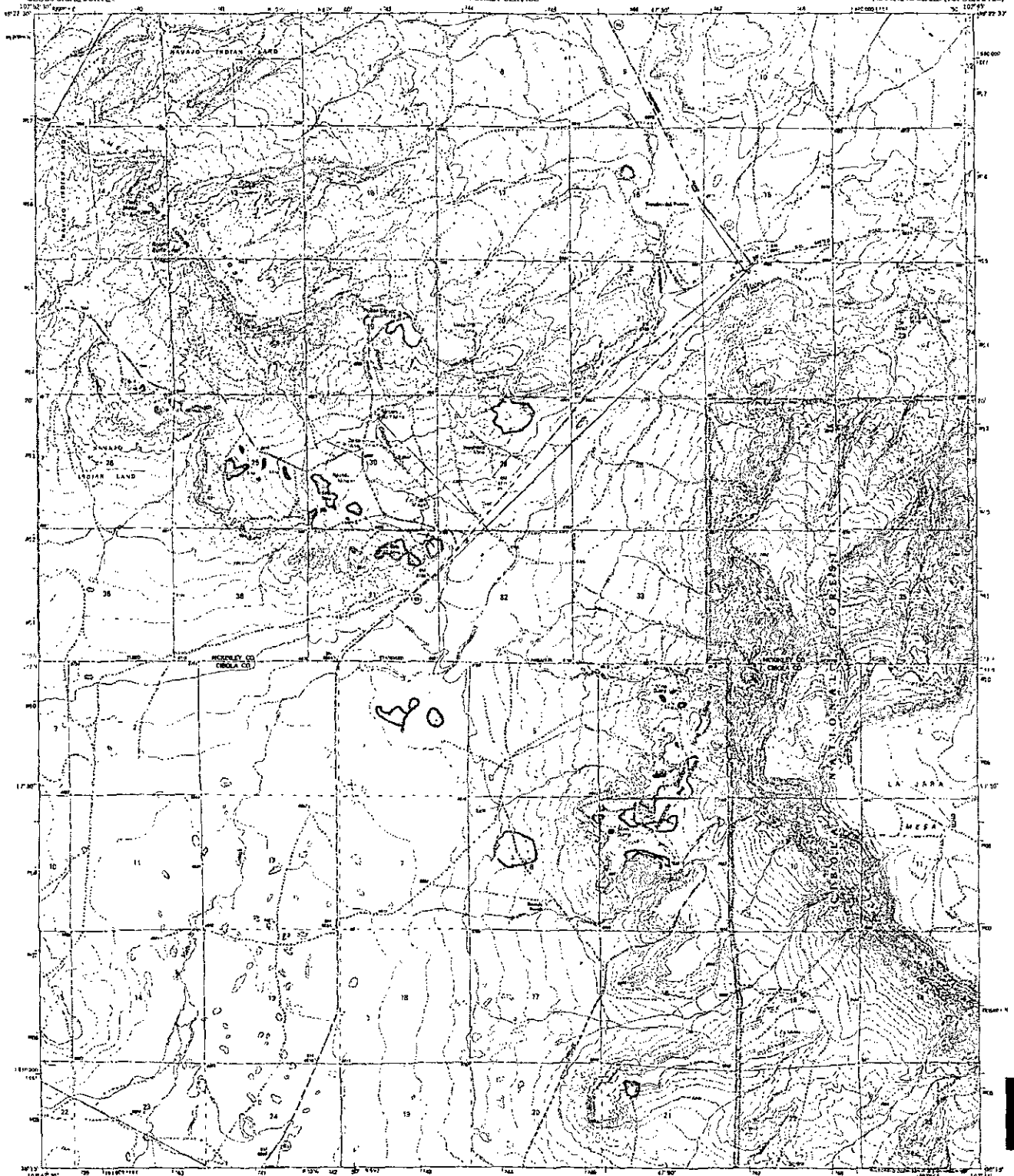

Produced by the U.S. Geological Survey
Revised by the U.S. Forest Service

SCALE 1:24 000

CONTOUR INTERVAL 50 FEET
NATIONAL GEODETIC VERTICAL DATUM OF 1929

THIS MAP COMPLIES WITH NATIONAL MAP ACCURACY STANDARDS
FOR SALE BY U.S. GEOLOGICAL SURVEY, P.O. BOX 25286, DENVER, COLORADO 80225
A FOLDER DESCRIBING TOPOGRAPHIC MAPS AND SYMBOLS IS AVAILABLE ON REQUEST

HIGHWAYS AND ROADS

DOS LOMAS, NM
1995

NM: Scale: 1" = 1.068Mi, 1.718Mt, 5,637Ft, 1 Mi = 0.937", 1 cm = .676Mt

REFERENCE 53

UNITED STATES
DEPARTMENT OF THE INTERIOR
GEOLOGICAL SURVEY

UNITED STATES
DEPARTMENT OF AGRICULTURE
FOREST SERVICE

GRANTS QUADRANGLE
NEW MEXICO-CIBOLA CO.
7.5-MINUTE SERIES (TOPOGRAPHIC)

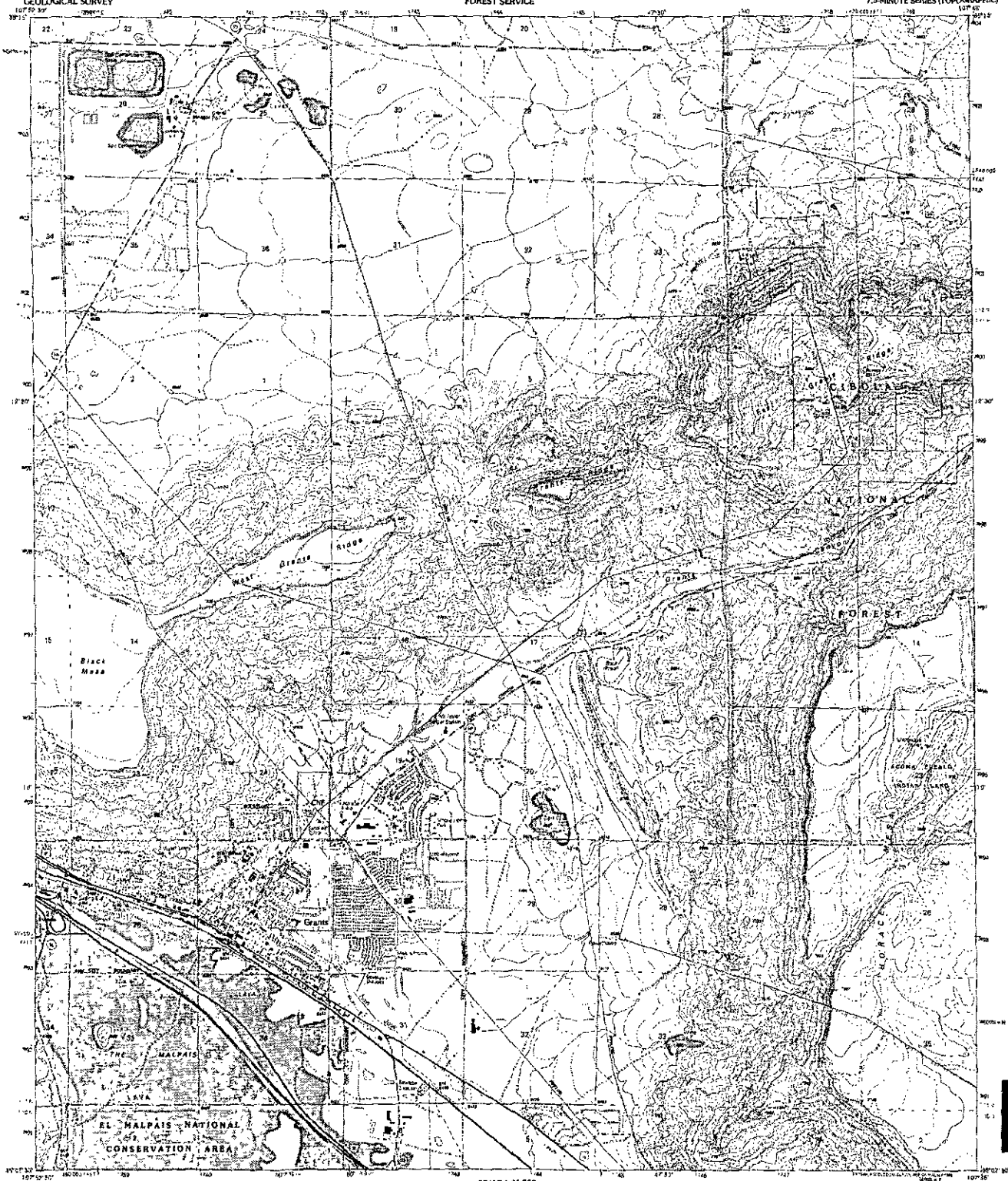

Produced by the U.S. Geological Survey
Revised by the U.S. Forest Service

SCALE 1:24 000

CONTOUR INTERVAL 10 FEET
NATIONAL GEODETIC VERTICAL DATUM OF 1929
TO CONVERT FEET TO METERS MULTIPLY BY 0.3048

THIS MAP COMPLIES WITH NATIONAL MAP ACCURACY STANDARDS
FOR SALE BY U.S. GEOLOGICAL SURVEY, P.O. BOX 25286, DENVER, COLORADO 80225
A FOLDER DESCRIBING TOPOGRAPHIC MAPS AND SYMBOLS IS AVAILABLE ON REQUEST

HIGHWAYS AND ROADS

GRANTS, NM
1995

'Grants; NM'; Scale: 1" = 1.068Mi 1,718Mt 5,637Ft, 1 Mi = 0.937" , 1 cm = 676Mt

REFERENCE 54

UNITED STATES
DEPARTMENT OF THE INTERIOR
GEOLOGICAL SURVEY

UNITED STATES
DEPARTMENT OF AGRICULTURE
FOREST SERVICE

MOUNT SEDGWICK QUADRANGLE
NEW MEXICO-CIBOLA CO.
7.5-MINUTE SERIES (TOPOGRAPHIC)

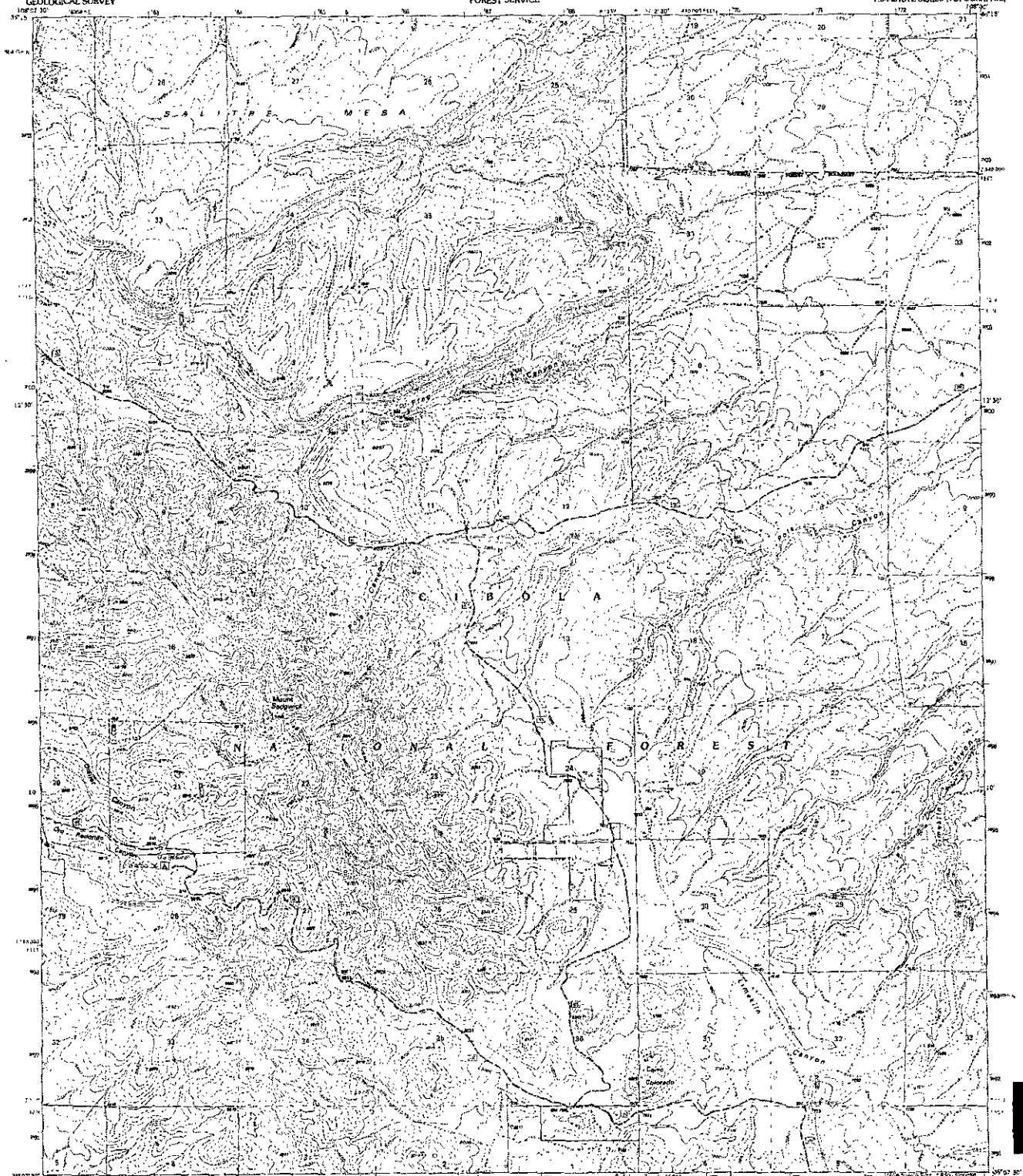

Produced by the U.S. Geological Survey
Revised by the U.S. Forest Service

SCALE 1:24 000

CONTOUR INTERVAL 40 FEET
NATIONAL GEODETIC VERTICAL DATUM OF 1929

THIS MAP COMPLIES WITH NATIONAL MAP ACCURACY STANDARDS
FOR SALE BY U.S. GEOLOGICAL SURVEY, PO BOX 25286, DENVER, COLORADO 80225
A FOLDER DESCRIBING TOPOGRAPHIC MAPS AND SYMBOLS IS AVAILABLE ON REQUEST

HIGHWAYS AND ROADS

MOUNT SEDGWICK, NM
1995

'Mount Sedgwick; NM'; Scale: 1" = 1.067Mi 1,718Mt 5,636Ft, 1 Mi = 0.937" , 1 cm = 676Mt

REFERENCE 55

UNITED STATES
DEPARTMENT OF THE INTERIOR
GEOLOGICAL SURVEY

UNITED STATES
DEPARTMENT OF AGRICULTURE
FOREST SERVICE

MILAN QUADRANGLE
NEW MEXICO-CIBOLA CO.
7.5-MINUTE SERIES (TOPOGRAPHIC)

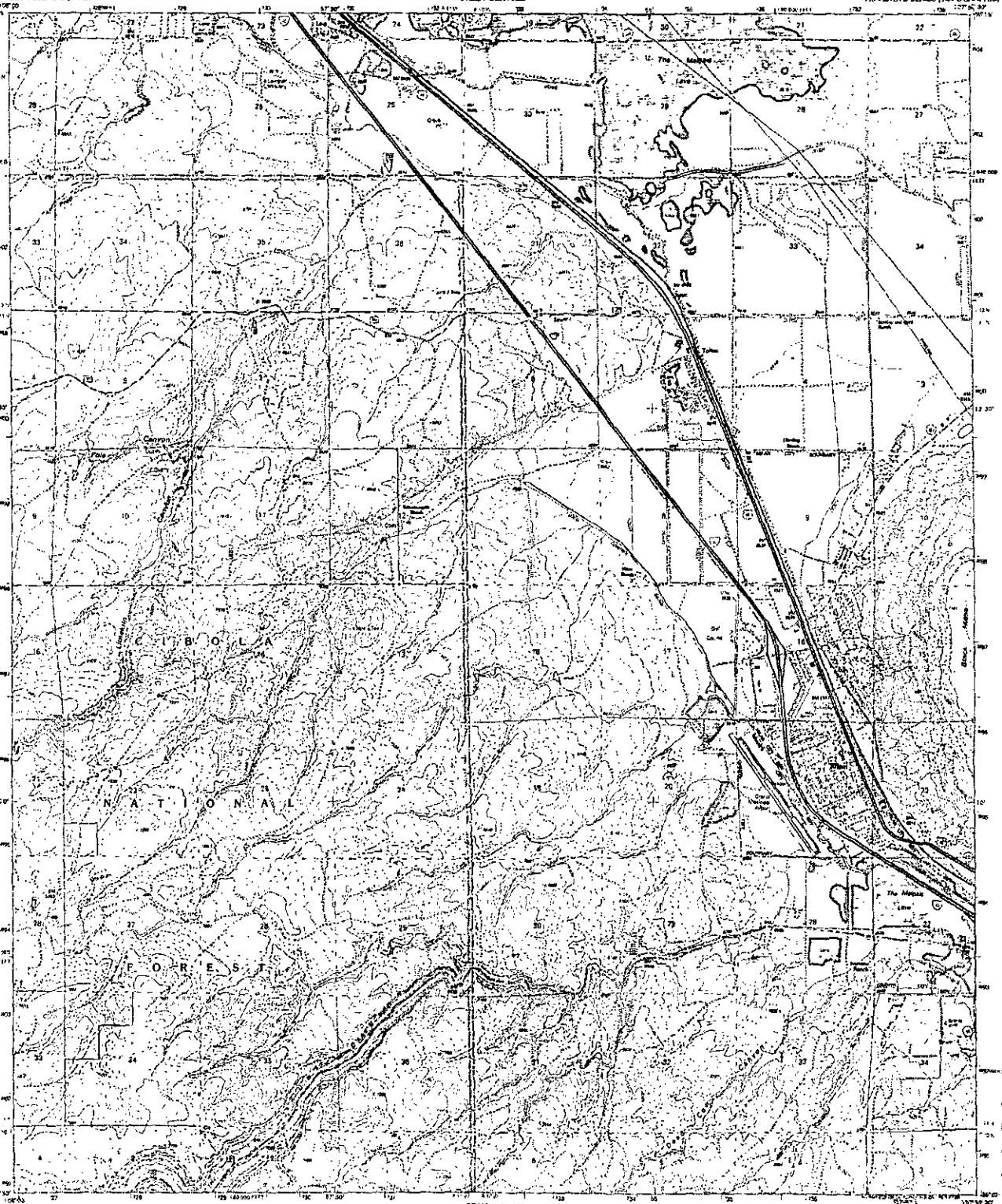

Produced by the U.S. Geological Survey
Revised by the U.S. Forest Service

SCALE 1:24 000

CONTOUR INTERVAL 20 FEET
NATIONAL GEODETIC VERTICAL DATUM OF 1929
TO CONVERT FEET TO METERS MULTIPLY BY 0.3048

THIS MAP COMPLIES WITH NATIONAL MAP ACCURACY STANDARDS
FOR SALE BY U.S. GEOLOGICAL SURVEY, P.O. BOX 25286, DENVER, COLORADO 80225
A FOLDER DESCRIBING TOPOGRAPHIC MAPS AND SYMBOLS IS AVAILABLE ON REQUEST

HIGHWAYS AND ROADS

MILAN, NM
1995

'Milan; NM'; Scale: 1" = 1.067Mi 1,718Mt 5,636Ft, 1 Mi = 0.937" , 1 cm = 676Mt

REFERENCE 56

UNITED STATES
DEPARTMENT OF THE INTERIOR
GEOLOGICAL SURVEY

UNITED STATES
DEPARTMENT OF AGRICULTURE
FOREST SERVICE

PREWITT QUADRANGLE
NEW MEXICO
7.5-MINUTE SERIES (TOPOGRAPHIC)

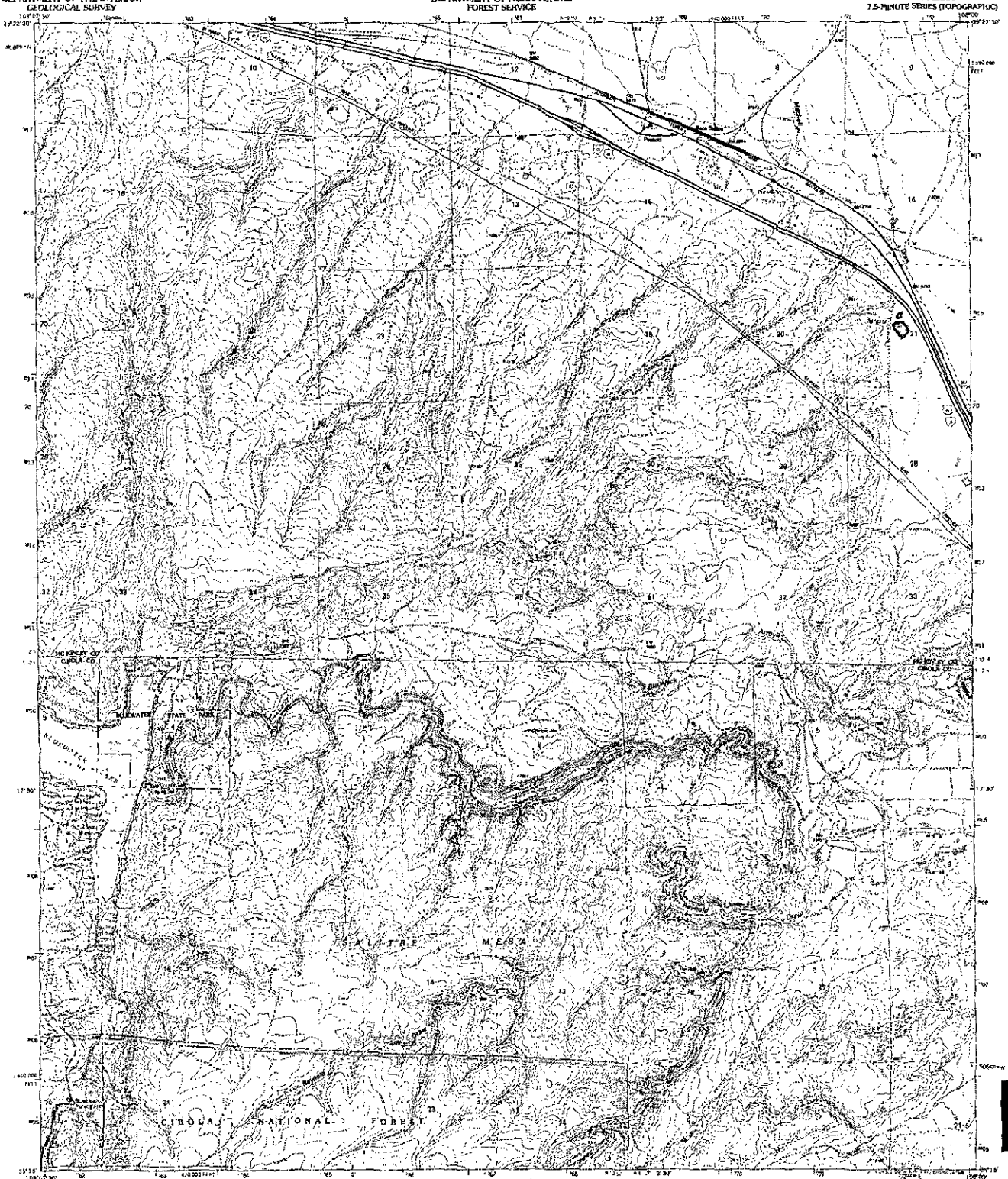

SCALE 1:24 000

Produced by the U.S. Geological Survey
Reviewed by the U.S. Forest Service

CONTOUR INTERVAL 20 FEET
DOTTED LINES REPRESENT 10-FOOT CONTOURS
NATIONAL GEODETIC VERTICAL DATUM OF 1929

THIS MAP COMPLIES WITH NATIONAL MAP ACCURACY STANDARDS
FOR SALE BY U.S. GEOLOGICAL SURVEY, PO BOX 25286, DENVER, COLORADO 80225
A FOLDER DESCRIBING TOPOGRAPHIC MAPS AND SYMBOLS IS AVAILABLE ON REQUEST

QUADRANGLE LOCATION

ADJOINING 7.5' QUADRANGLES

HIGHWAYS AND ROADS

PREWITT, NM
1995

'Prewitt; NM'; Scale: 1" = 1.068Mi 1,718Mt 5,637Ft, 1 Mi = 0.937" , 1 cm = 676Mt