Phase I Environmental Site Assessment

Site #8
2222, 2227, 2230, 2236, 2240, 2260, 2300, and 2330 Grove Street, 2201, 2209, 2229, 2239, 2241, 2243, and 2301 Vermont Street, 13109, 13110, 13111, and 13117 Irving Avenue, 13131 Rexford Street, 2250 Vernon Street,
Blue Island, Illinois 60406

Prepared for:
City of Blue Island
13051 South Greenwood Avenue
Blue Island, Illinois 60406
2007 USEPA Brownfields Assessment Grant
BF-00E42601-0

Prepared by:
Earth Tech | AECOM
10 South Riverside Plaza
Chicago, Illinois 60606
(312) 777-5500
Project No.: 105058

February 23, 2009

TABLE OF CONTENTS

Chapter **Page**

1.0 SUMMARY 1
2.0 INTRODUCTION 2
2.1 Purpose 2
2.2 Detailed Scope of Services 2
2.3 Significant Assumptions 3
2.4 Limitations and Exceptions 3
2.5 Special Terms and Conditions 3
2.6 User Reliance 3
3.0 PROPERTY DESCRIPTION 5
3.1 Location and Legal Description 5
3.2 Property and Vicinity General Characteristics 5
3.3 Current Use of the Property 5
3.4 Detailed Property Description 5
3.5 Current Uses of Adjacent and Surrounding Parcels 7
4.0 USER PROVIDED INFORMATION 8
4.1 Title Records 8
4.2 Environmental Liens or Activity Use Limitations 8
4.3 Specialized Knowledge 8
4.4 Valuation Reduction for Environmental Issues 8
4.5 Owner, Property Manager, and Occupant Information 8
4.6 Reason for Performing the Phase I ESA 9
4.7 Other User Information 9
5.0 RECORDS REVIEW 10
5.1 Standard Environmental Record Sources 10
5.2 Additional Environmental Record Sources 12
5.3 Physical Sources 12
5.4 Historical Use Information 12
5.4.1 Aerial Photographs 12
5.4.2 Historical Fire Insurance Maps 13
5.4.3 Historical Topographic Maps 13
5.4.4 Historical City Directories Sources 13
5.4.5 Additional Historical Sources 13
5.5 Composite Historical Timeline 13
5.6 Historical Use Information on Adjacent Parcels 14
6.0 PROPERTY RECONNAISSANCE 15
6.1 Methodology and Limiting Conditions 15
6.2 General Property Setting 15
6.3 Exterior Observations 15
6.4 Interior Observations 16
7.0 INTERVIEWS 17
7.1 Interview With Owner 17
7.2 Interview With Site Manager 17
7.3 Interviews With Occupants 17

7.4 Interviews With Local Government Officials 17
7.5 Interviews With Others 17
8.0 FINDINGS 18
9.0 OPINIONS 19
10.0 CONCLUSIONS 20
11.0 DEVIATIONS/DATA GAPS 21
11.1 Historical Data Gaps/Data Failure 21
11.2 Other Deviations/Data Gaps 21
12.0 ADDITIONAL SERVICES 22
13.0 REFERENCES 23
14.0 SIGNATURE(S) OF ENVIRONMENTAL PROFESSIONALS 24
15.0 QUALIFICATIONS OF ENVIRONMENTAL PROFESSIONALS 24
16.0 APPENDICES 24

Appendix A Scope of Services
Appendix B Property Maps and Figures
Appendix C Photographs
Appendix D Historical Environmental Records
Appendix D-1 Computer Database Search
Appendix D-2 Historical Aerial Photographs
Appendix D-3 Historical Fire Insurance Maps
Appendix D-4 Historical Topographic Maps
Appendix D-5 Historical City Directory Summary
Appendix D-6 Property Ownership Records
Appendix D-7 Other Historical Environmental Records
Appendix E Regulatory Records
Appendix F Interview Documentation
Appendix G Special Contractual Conditions Between User and Environmental Professional
Appendix H Qualifications of Environmental Professionals

1.0 SUMMARY

At the request of the City of Blue Island, Earth Tech AECOM, Inc. has performed a Phase I Environmental Site Assessment (ESA) in accordance with the Scope of Services attached in Appendix A and in general conformance with the scope and limitations of ASTM Standard Practice E1527-05 of the facility located at 2222, 2227, 2230, 2236, 2240, 2260, 2300, and 2330 Grove Street, 2201, 2209, 2229, 2239, 2241, 2243, and 2301 Vermont Street, 13109, 13110, 13111, and 13117 Irving Avenue, 13131 Rexford Street, and 2250 Vernon Street, Blue Island, Illinois 60406 (the "Property"). Any exceptions to, or deletions from, the ASTM Practice are described in Chapter 2.0 of this report. This assessment has revealed no evidence of "recognized environmental conditions" (as that term is defined in ASTM Standard Practice E1527-05) in connection with the Property, except for the following:

> The 2240 Grove parcel of the Property was depicted as a filling station on the 1949, 1951, and 1958 Sanborn Maps. Three gas tanks were depicted on the southern portion of the 2240 Grove parcel of the property on the 1949 Sanborn Map. There is a potential that the gas tanks are still present on the 2240 Grove parcel of the Property and that the gas tanks may have leaked and impacted the Property.
>
> Based on the age of the site buildings, there is a potential for PCBs containing light ballasts to be present within the site building.
>
> Based on the age of the site buildings, there is a potential for asbestos containing materials to be present within the site building.
>
> Based on the age of the site buildings, there is a potential for lead-based painted to be present within the site building.

The standard professional practices that Earth Tech AECOM conducted to determine if any recognized environmental condition(s) existed in connection with the Property included, among other things, a visual inspection of the Property, interviews with selected individuals who might have knowledge of its recognized environmental conditions, a review of readily available historical information such as aerial photographs and fire insurance maps that depict it, a drive-by inspection of accessible adjacent parcels, a review of selected environmental records that were made available to Earth Tech AECOM, and a review of a computer search of selected Federal and State environmental databases for indications of the presence of hazardous substances or petroleum products on the Property or on nearby parcels from which those substances might migrate to the Property in other than vapor form.

This report is intended for use only as the complete document. It is based upon the Scope of Services, and is subject to the Limitations and Exceptions and other restrictions, defined herein. It has been prepared for the exclusive use of the City of Blue Island and its legal counsel. No other person or organization is entitled to rely upon any part of it without the prior written consent of Earth Tech AECOM. The City of Blue Island or its legal counsel may release or authorize the release of all or part(s) of this report to third parties. However, if any third party uses or relies on this report without the express written permission of Earth Tech AECOM, such third party agrees that it shall have no legal recourse against Earth Tech AECOM or its parent or subsidiaries, and shall indemnify and defend them from and against all claims arising out of or in conjunction with such use or reliance.

2.0 INTRODUCTION

This Phase I Environmental Site Assessment (ESA) report for the site located at 2222, 2227, 2230, 2236, 2240, 2260, 2300, and 2330 Grove Street, 2201, 2209, 2229, 2239, 2241, 2243, and 2301 Vermont Street, 13109, 13110, 13111, and 13117 Irving Avenue, 13131 Rexford Street, and 2250 Vernon Street, Blue Island, Illinois 60406 (the "Property") was prepared by Earth Tech AECOM, Inc. for the City of Blue Island, who is the "User" of this report, as that term is defined in ASTM Standard Practice E1527-05 for a Phase I Environmental Site Assessment. In this report, the term User includes any legal counsel or other representative of the User.

The format of this report generally follows the recommendations in ASTM Standard Practice E1527-05. The following two definitions from that Standard are important for understanding this report. Terms in italics are defined in that Standard Practice.

3.3.31 *recognized environmental conditions* - the presence or likely presence of any *hazardous substances* or *petroleum products* on a *property* under conditions that indicate an existing release, a past release, or a material threat of a release of any *hazardous substances* or *petroleum products* into structure on the *property* or into the ground, ground water, or surface water of the *property*. The term includes *hazardous substances* or *petroleum products* even under conditions in compliance with laws. The term is not intended to include de minimis conditions that generally do not represent a material risk of harm to public health or the environment and that generally would not be the subject of an enforcement action if brought to the attention of appropriate governmental agencies. Conditions determined to be de minimis are not *recognized environmental conditions*.

3.3.16 *historical recognized environmental condition* - environmental condition which in the past would have been considered a *recognized environmental condition*, but which may or may not be considered a *recognized environmental condition* currently.

2.1 Purpose

The primary purpose of this ESA was to provide the intended recipients with information about the general environmental character of the Property.

To the extent applicable, another purpose was to permit a *user* to satisfy one of the requirements to qualify for the *innocent landowner*, *contiguous property owner*, or *bona fide prospective purchaser* limitations on CERCLA liability (hereinafter, the "*landowner liability protections*," or "*LLPs*"). An ESA in conformance with ASTM E1527-05 constitutes "*all appropriate inquiry* into the previous ownership and uses of the *property* consistent with good commercial or customary practice" as defined at 42 U.S.C. §9601(35)(B). Terms in italics in this paragraph are defined in the U.S.C.

2.2 Detailed Scope of Services

The detailed Scope of Services for this ESA is in Appendix A. The standard professional practices that Earth Tech AECOM conducted to determine if any recognized environmental condition(s) existed in connection with the Property included, among other things, a visual inspection of the Property, interviews with selected individuals who might have knowledge of its recognized environmental conditions, a review of readily available historical information such as aerial photographs and fire insurance maps that depict it, a drive-by inspection of accessible adjacent parcels, a review of selected environmental records that were made available

to Earth Tech AECOM, and a review of a computer search of selected Federal and State environmental databases for indications of the presence of hazardous substances or petroleum products on the Property or on nearby parcels from which those substances might migrate to the Property in other than vapor form.

In general, the Scope of Services has been completed in accordance with the scope and limitations of ASTM Standard Practice E1527-05, with the provision that any deviations from the ASTM Standard are discussed in Chapter 11.0.

2.3 Significant Assumptions

In preparing this report, Earth Tech AECOM has relied upon certain verbal information and representations provided by government employees and others, documents provided by the Property owner and/or operator, and a computer search of government databases by a firm whose business is to provide that service. Except as discussed, Earth Tech AECOM has relied upon that information and did not attempt to independently verify its accuracy or completeness, but did not detect any inconsistency or omission of a nature that might call into question the validity of any of it. To the extent that the conclusions in this report are based in whole or in part on such information, they are contingent on its validity. Earth Tech AECOM assumes no responsibility for any consequence arising from any information or condition that was concealed, withheld, misrepresented, or otherwise not fully disclosed or available to Earth Tech AECOM.

2.4 Limitation and Exceptions

During the site reconnaissance, the site buildings were inaccessible due to locked doors.

This report is limited to representations of identified recognized environmental conditions on and near the Property as they existed at the time of this ESA, and of the conclusions drawn based upon the information obtained and assumptions made during the assessment process. This ESA was restricted to the Scope of Services as defined herein. No representations or warranties are made concerning the nature or quality of the air, soil, water, building materials, or any other substance on the Property (including the potential for any substance to migrate into a structure), other than the visual observations and the representations by others as stated in this report. By definition, a Phase I ESA is not intended to be a definitive investigation of existing or potential adverse environmental impacts, and thus it is possible that such an impact exists on the Property but was not identified during the ESA. Conclusions in this report represent professional judgments based upon the information evaluated during the course of the assessment, not scientific certainties.

Within the limitations of the agreed-upon Scope of Services, this ESA has been undertaken and performed in a professional manner, in accordance with generally accepted practices, using the degree of skill and care ordinarily exercised by reputable environmental consultants under similar circumstances. No other warranty, express or implied, is made.

2.5 Special Terms and Conditions

There were no special terms and conditions between the User and Earth Tech AECOM.

2.6 User Reliance

This report is intended for use only as the complete document. It is based upon the Scope of Services, and is subject to the Limitations and Exceptions and other restrictions, defined herein. It has been prepared for the

exclusive use of the City of Blue Island and its legal counsel. No other person or organization is entitled to rely upon any part of it without the prior written consent of Earth Tech AECOM. The City of Blue Island or its legal counsel may release or authorize the release of all or part(s) of this report to third parties. However, if any third party uses or relies on this report without the express written permission of Earth Tech AECOM, such third party agrees that it shall have no legal recourse against Earth Tech AECOM or its parent or subsidiaries, and shall indemnify and defend them from and against all claims arising out of or in conjunction with such use or reliance.

3.0 PROPERTY DESCRIPTION

3.1 Location and Legal Description

The Property is located at 2222, 2227, 2230, 2236, 2240, 2260, 2300, and 2330 Grove Street, 2201, 2209, 2229, 2239, 2241, 2243, and 2301 Vermont Street, 13109, 13110, 13111, and 13117 Irving Avenue, 13131 Rexford Street, and 2250 Vernon Street, Blue Island, Illinois 60406. Its general location is depicted on the maps in the database search report in Appendix D-1. Appendix B contains a drawing showing its essential features.

The User did not provide a legal description or survey of the Property to Earth Tech AECOM.

3.2 Property and Vicinity General Characteristics

The Property occupies approximately 5.0 acres and contains nine site buildings. It is located in an area characterized by a mixture of residential and commercial parcels. Additional information about the Property and its environs is in Appendices B through E.

3.3 Current Use of the Property

Below is a table identifying each parcel of the Property and providing a brief description of its current use.

Parcel Address	Current Use
2201 Vermont St	Residential parcel/tavern
2209 Vermont St	Residential parcel
2229 Vermont St	Residential parcel
2239 Vermont St	Residential/commercial structure
2241 Vermont St	Metra Parking lot
2243 Vermont St	Metra Parking lot
2301 Vermont St	Metra Parking lot
2222 Grove St	Commercial (Grove Meat Co.)
2227 Grove St	Parking Lot
2230 Grove St	Commercial (Grove Meat Co.)
2236 Grove St	Residential parcel
2240 Grove St	Parking Lot
2260 Grove St	Parking Lot
2300 Grove St	Parking Lot
2330 Grove St	Parking Lot
13109 Irving Ave	Residential Parcel
13110 Irving Ave	Parking Lot
13111 Irving Ave	Residential Parcel
13117 Irving Ave	Residential Parcel
13131 Rexford St	Vacant Land
2250 Vernon St	Residential

3.4 Detailed Property Description

Photographs of portions of the Property are in Appendix C.

The 2241, 2243, and 2301 Vermont, 2227, 2240, 2260, 2300, and 2330 Grove, and 13110 Irving Avenue parcels of the Property are asphalt covered parking lot, no structures are present on these parcels of the Property.

The 2222 and 2230 Grove parcels of the Property are developed with a one-story warehouse, with brick exterior walls and a loading dock situated on the southern portion of the building. The building is currently occupied by Grove Meat and is used as a warehouse and distribution facility of meats and poultry.

The 2201 Vermont parcel of the Property is developed with a partial two-story residential/commercial building with brick exterior wall. The lower level of the structure is used as a tavern and the partial second level is a residential apartment.

The 2209 Vermont parcel of the Property is developed with a two-story wood frame residential structure.

The 2229 Vermont parcel of the Property is developed with a two-story residential apartment building with brick exterior walls.

The 2239 Vermont parcel of the Property is developed with a two-story residential/commercial apartment building with brick exterior walls.

The 2236 Grove parcel of the Property is developed with a one-story wood frame residential structure with a basement.

The 13109 Irving parcel of the Property is developed with a two-story residential structure with brick exterior walls and a basement.

The 13111 Irving parcel of the Property is developed with a two-story residential structure with brick exterior walls and a basement.

The 13117 Irving parcel of the Property is developed with a two-story residential wood frame structure with a basement.

The 13131 Rexford parcel of the Property is an asphalt covered vacant lot.

The 2250 Vernon parcel of the Property is developed with a one-story residential structure with brick exterior walls and a basement.

The site buildings are heated by burners fueled with natural gas, which is supplied by Nicor. Potable water is obtained from the City of Blue Island. Sanitary wastewater is discharged to the City of Blue Island municipal sewer system. According to personnel who were interviewed, the Property has always been connected to the municipal water and sewer systems.

The 2240 grove parcel of the Property is depicted on the 1949, 1951, and 1958 Sanborn maps as a filling station with three gas tanks. No records pertaining to the USTs were identified at the time of publication of this report. It is not known if the USTs are still present at the 2240 Grove parcel of the Property, in addition, there is a potential that unreported leaks or releases may have occurred and impacted the Property. The

potential exists for an abandoned UST to be present on the Property for which no visual, documentary, or anecdotal evidence of its existence was found during this assessment

3.5 Current Uses of Adjacent and Surrounding Parcels

The Property is bounded on the north and east by residential and commercial parcels, on the south by residential parcels and the Calumet Sag Channel, and on the west by commercial parcels.

4.0 USER PROVIDED INFORMATION

4.1 Title Records

The User did not provide any title records, or comparable legal records of current and/or historical ownership.

4.2 Environmental Liens or Activity Use Limitations

No representative of the User reported any environmental lien, activity use limitation, or comparable encumbrance upon the Property.

4.3 Specialized Knowledge

The User did not provide Earth Tech AECOM with any document describing any previous assessment, soil or ground water quality evaluation, or other investigation pertaining to the environmental condition of the Property.

4.4 Valuation Reduction for Environmental Issues

The User did not provide Earth Tech AECOM with any information related to a reduction in the value of the Property due to environmental issues.

4.5 Owner, Property Manager, and Occupant Information

Below is a table identifying each parcel of the Property and its owner as provided by the User:

Parcel Address	Ownership Information
2201 Vermont St	Rafael Diaz
2209 Vermont St	Jose Angel Torres
2229 Vermont St	S Aguilar Real Estate
2239 Vermont St	John Spizzirri
2241 Vermont St	Unknown
2243 Vermont St	Unknown
2222 Grove St	S Aguilar Real Estate
2227 Grove St	S Aguilar Real Estate
2230 Grove St	George Kaspar
2236 Grove St	Oscar & Maria Montes
2240 Grove St	National Tax Buyer LLC
2260 Grove St	Unknown
2300 Grove St	Unknown
2330 Grove St	Unknown
2301 Vermont St	Unknown
13109 Irving Ave	Paul Kuchta
13110 Irving Ave	Unknown
13111 Irving Ave	Antonio Stefanelli
13117 Irving Ave	Barbara Massette
13131 Rexford St	Unknown
2250 Vernon St	Unknown

4.6 Reason for Performing the Phase I ESA

According to the User, the Phase I ESA that resulted in this report was performed in contemplation of a change in the ownership and/or use of the Property.

4.7 Other User Information

The User did not provide any other information that was material to this Phase I ESA.

5.0 RECORDS REVIEW

5.1 Standard Environmental Record Sources

Government databases that identify sites of environmental concern were reviewed via a computerized search conducted by Environmental Firstsearch®, a commercial database service, to determine if the Property was listed or if any listed site was nearby. Environmental Firstsearch® has represented that its procedures conform to, or exceed, the requirements of ASTM Standard Practice E1527-05. Most of the information in this Section has been extracted from the report in Appendix D-1 that describes the results of that search. That report includes information about sites close to the Property, and also about Orphan sites that are in the vicinity but are not precisely locatable from the address information in the databases. The information in the search report has been evaluated in conjunction with the results of the Property inspection and the evaluation of its setting. Except as specifically discussed, listed sites that were estimated not to be actually or potentially upgradient from the Property were judged not to represent an environmental concern with respect to the Property.

Federal databases searched included, but were not limited to: NPL (National Priority list), PROPOSED NPL, DELISTED NPL, NPL Recovery (Federal Superfund Liens), CERCLIS (Comprehensive Environmental Response, Compensation, and Liability Information System), CERC-NFRAP (CERCLIS No Further Remedial Action Planned), CORRACTS (Corrective Action Reports under RCRA), RCRA (Resource Conservation and Recovery Act Information), ERNS (Emergency Response Notification System), HMIRS (Hazardous Materials Information Reporting System), US BROWNFIELDS, CONSENT (Superfund/CERCLA Consent Decrees), ROD (Records of Decision for NPL sites), FINDS (Facility Index System), PADS (PCB Activity Database System), RAATS (RCRA Administrative Tracking System), TRIS (Toxic Chemical Release Inventory System), and TSCA (Toxic Substances Control Act).

State databases searched included, but were not limited to: LUST (Leaking Underground Storage Tanks), UST (Registered Underground Storage Tanks), SHWS (State Hazardous Waste Sites), SWF/LF (Solid Waste Disposal Facilities), SPILLS (Spills List), and AST (Registered Aboveground Storage Tanks).

Approximate minimum search distances for the researched databases were in accordance with ASTM Standard Practice E1527-05.

In this Section, "Orphan" means a site not precisely locatable by Environmental Firstsearch® from the information in the database, and any *[text in italics within brackets]* is explanatory information obtained by the assessor.

NPL, Proposed NPL, Delisted NPL, and Consent Sites

The Property is not identified as being an NPL, Proposed NPL, Delisted NPL, or CONSENT site. No site on the NPL, Proposed NPL, Delisted NPL, or CONSENT list is identified as being located within one mile of the Property.

CERCLIS Sites

The Property is not identified on the CERCLIS list. No site on the CERCLIS list is identified as being located within one-half mile of the Property.

CERC-NFRAP Sites

The Property is not identified as having been removed from the CERCLIS list and transferred to the CERC-NFRAP list because of a decision of No Further Remedial Action Planned by the EPA. No site on the CERC-NFRAP list is identified as being located within one-fourth mile of the Property

RCRA Corrective Action Sites

The Property is not identified as being a CORRACTS site. No site on the CORRACTS list is identified as being located within one mile of the Property.

RCRIS Hazardous Waste Generator Sites

The Property is not identified as having filed a RCRA notification as a hazardous waste generator.

No site having filed a RCRA notification as a Large Quantity Generator (LQG) of hazardous waste is identified as located within one-fourth mile of the Property.

Three sites having filed RCRA notifications as Small Quantity Generators (SQGs) of hazardous waste are located within one-eighth mile of the Property: Ridge Auto Service Station (12851 S. Western), Blue Island Cleaners (2355 York), and St. Francis Hospital (13935 S. Gregory). No violations were reported at these facilities. Based on the lack of reported violations that could suggest a release or mishandling of hazardous waste, the potential impact to the Property is considered low.

RCRIS Hazardous Waste TSD Facility Sites

The Property is not identified as being a RCRA Treatment, Storage, or Disposal (TSD) Facility. No site on the TSD Facility list is identified as located within one mile of the Property.

Leaking UST Sites

The Property is not identified as having reported a leak involving a UST system (LUST site).

Three LUST sites are identified as being located within one-half mile of the Property: Ill Bell Telephone Co. (2427 Union), Ridge Auto Service station (12851 S. Western), and Rich's Auto Service (12800 Western). All of these LUST sites have been issued NFR letters and are situated crossgradient and/or upgradient from the Property. As such, the potential for impacts to the Property is considered low.

Registered UST Sites

The Property is not identified as having a registered UST, however the 2240 grove parcel of the Property is depicted on the 1949, 1951, and 1958 Sanborn maps as a filling station with three gas tanks. No records pertaining to the USTs were identified at the time of publication of this report. It is not known if the USTs are still present at the 2240 Grove parcel of the Property, in addition, there is a potential that unreported leaks or releases may have occurred and impacted the Property.

Five registered UST sites are identified as being, or having been, located within one-eighth mile of the Property: St. Francis Hospital (12935 Gregory), City of Blue Island (2450 Vermont), George J. Roll (2258

Vermont) Ridge Auto Service Station (12851 S. Western), and Veterans Foundation (12914 S. Western). The USTs located at Veterans Foundation (12914 S. Western) is still active, however, no leaks and/or releases have been reported. The remaining UST facilities have been permanently closed and no leaks or releases have been reported at the facilities. Based on the closed status of the UST sites and/or the lack of reported leaks, the potential for the nearby UST sites to impact the Property is considered low.

Other Lists of Sites of Concern

No additional concern was identified by a review of the database search report. The Property is not on any of the other lists searched. No other located site is identified as being near the Property and in a location that is, or might be, upgradient from it, and represent a realistic potential concern with respect to its environmental condition. Also, no Orphan site was determined to actually be located within an applicable search radius of the Property and potentially upgradient of it.

5.2 Additional Environmental Record Sources

To enhance and supplement the standard environmental record sources summarized in Section 5.1, above, the following additional records sources were reviewed:

Types of Records:
- Local Brownfield Lists
- Local Lists of Landfill/Solid Waste Disposal Sites
- Local Lists of Hazardous Waste/Contaminated Sites
- Local Lists of Registered Storage Tanks
- Local Land Records (for activity and use limitations)

Sources:
- Department of Health/Environmental Division
- Fire Department
- Planning Department
- Building Permit/Inspection Department
- Local/Regional Pollution Control Agency

No information pertaining to the Property was identified.

5.3 Physical Setting Sources

The database search report in Appendix D-1 contains an excerpt from a topographic map that depicts the Property and its vicinity.

5.4 Historical Use Information

5.4.1 Aerial Photographs

Aerial photographs (in Appendix D-2) were reviewed for the years: 1939, 1952, 1974, 1984, 1999, and 2005. These photographs depict various areas in the City of Blue Island, and do not necessarily include this Property. The composite historical timeline in Section 5.5 contains a summary of the observations made from those aerial photographs.

5.4.2 Historical Fire Insurance Maps

Historical fire insurance maps (in Appendix D-3) were reviewed from the years: 1886, 1897, 1911, 1949, 1950, 1951, and 1958. These maps depict various areas in the City of Blue Island, and do not necessarily include this Property. The composite historical timeline in Section 5.5 contains summaries of the observations made from those fire insurance maps.

5.4.3 Historical Topographic Maps

No historical topographic maps depicting the Property were located that were readily accessible and practically reviewable within the time constraints of this assessment.

5.4.4 Historical City Directories

No historical city directory listings depicting the Property were located that were readily accessible and practically reviewable within the time constraints of this assessment.

5.4.5 Additional Historical Sources

No additional records were located that provide additional information pertaining to the historical use of the Property.

5.5 Composite Historical Timeline

Year	Source	Discussion
1886	Sanborn Map	The Property and the adjacent properties are not depicted on the 1886 Sanborn Map.
1897	Sanborn Map	The Property and the adjacent properties are not depicted on the 1897 Sanborn Map.
1911	Sanborn Map	The Grove and Vermont parcels are developed with residential parcels. Residential parcels are depicted to the east. Railroad tracks are depicted o the north and west. Vacant land is depicted to the south.
1949	Sanborn Map	The 2222 and 2230 Grove parcels of the Property are developed with a commercial structure that is labeled “Klein and Schroth Wholesale Meats”. The 2240 Grove parcel of the Property is depicted as a filling station with three gas tanks. The adjacent parcels are depicted as in the 1911 Sanborn Map.
1950	Sanborn Map	The Property and the adjacent properties are not depicted on the 1950 Sanborn Map.

Year	Source	Discussion
1951	Sanborn Map	The gas tanks on the 2240 Grove parcel of the Property are no longer depicted, however the Parcel is still labeled "filling station". A warehouse structure labeled "Wndl Paper Products" is depicted on the 2227 Grove parcel of the Property. A railroad spur is depicted on the 2222 Grove and 2227 Grove parcels of the Property. The remaining parcels of the Property are depicted as in the 1949 Sanborn Map. Additional residential structures are depicted to the east, the remaining adjacent parcels are depicted as in the 1949 Sanborn Map.
1958	Sanborn Map	The Property is depicted as in the 1951 Sanborn Map. Additional residential structures are depicted to the east and south, the remaining adjacent parcels are depicted as in the 1949 Sanborn Map.

Historical Summary: The Grove and Vermont parcels of the Property appear to have been developed for residential use by 1911. The 2240 Grove parcel of the Property was developed as a filling station sometime between 1911 and 1949, and continues to be depicted as a filling station in the 1951 and 1958 Sanborn Maps. The 2222 Grove and 2230 Grove parcels of the Property were developed as a wholesale meat warehouse sometime between 1911 and 1949, and this use of the parcel was observed during the site reconnaissance.

5.6 Historical Use Information on Adjacent Parcels

Historical uses of adjacent parcels are discussed in the Composite Historical Timeline, in Section 5.5 above.

6.0 PROPERTY RECONNAISSANCE

6.1 Methodology and Limiting Conditions

Mr. Bryant Williams conducted a visual reconnaissance of the Property on December 17, 2008. Mr. Williams was unaccompanied during the visual reconnaissance. The exterior reconnaissance involved walking the developed portion of the Property, including the boundaries. The interior of the portions of the site buildings were inaccessible due to locked doors. Pertinent environmentally related observations and findings are described in the following Sections.

6.2 General Property Setting

The elevation of the Property, as determined from the topographic map in the database search report in Appendix D-1, is about 610 feet above Mean Sea Level. The local topography can be characterized as flat, with higher elevations to the northwest.

No stream or other body of surface water was observed on or adjacent to the Property. The land surface slopes downward to the south toward the Calumet Sag Channel about 0.75 miles away.

No information was found regarding the approximate depth to shallow ground water on the Property. The inferred direction of shallow ground water flow in the area, based upon the Property inspection and an examination of the topographic map, is to the south-southeast, although buildings and other conditions on the Property and nearby parcels, and sewer lines and/or other buried utility lines, may be significantly affecting the local flow pattern.

6.3 Exterior Observations

The 2241, 2243, and 2301 Vermont 2227, 2240, 2260, 2300, and 2330 Grove, and 13110 Irving Avenue parcels of the Property are asphalt covered parking lot, no structures are present on these parcels of the Property.

The 2222 and 2230 Grove parcels of the Property are developed with a one-story warehouse, with brick exterior walls and a loading dock situated on the southern portion of the building.

The 2201 Vermont parcel of the Property is developed with a partial two-story residential/commercial building with brick exterior wall.

The 2209 Vermont parcel of the Property is developed with a two-story wood frame residential structure.

The 2229 Vermont parcel of the Property is developed with a two-story residential apartment building with brick exterior walls.

The 2239 Vermont parcel of the Property is developed with a two-story residential/commercial apartment building with brick exterior walls.

The 2236 Grove parcel of the Property is developed with a one-story wood frame residential structure with a basement.

The 13109 Irving parcel of the Property is developed with a two-story residential structure with brick exterior walls and a basement.

The 13111 Irving parcel of the Property is developed with a two-story residential structure with brick exterior walls and a basement.

The 13117 Irving parcel of the Property is developed with a two-story residential wood frame structure with a basement.

The 13131 Rexford parcel of the Property is an asphalt covered vacant lot.

The 2250 Vernon parcel of the Property is developed with a one-story residential structure with brick exterior walls and a basement.

A visual inspection of the exterior areas did not reveal any stain (other than normal minor parking lot stains), unusual odor, stressed vegetation (other than related to the climate), or other physical evidence of an adverse environmental impact.

Storm water runoff from the Property discharges to storm water sewer drains on the surrounding streets, connected to the municipal storm water sewer system. Standing (pooled) water was not observed on the Property.

6.4 Interior Observations

The interior portions of the site buildings were not accessible due to locked doors; however, based on the age of the site buildings, there is a potential for asbestos containing materials, lead-based paint, and PCB-containing light ballasts within the site buildings.

7.0 INTERVIEWS

Records of interviews that contain information beyond that summarized in this Section are in Appendix F.

7.1 Interview With Owner

Several attempts were made to contact representatives of the owners of the parcels of the Property, however no responses have been received as of the date of this report.

7.2 Interview With Property Manager

Several attempts were made to contact representatives of the property managers of the parcels of the Property, however no responses have been received as of the date of this report.

7.3 Interviews With Occupants

Several attempts were made to contact representatives of the occupants of the parcels of the Property, however no responses have been received as of the date of this report.

7.4 Interviews With Local Government Officials

No local government official was interviewed.

7.5 Interviews With Others

At the time of site reconnaissance, AECOM personnel attempted to interview representatives of neighboring properties about the Property, but the neighbors declined to answer any questions.

8.0 FINDINGS

The following findings are based upon the information obtained during this ESA, and discussed in the previous sections of this report:

Known or Suspect Recognized Environmental Conditions

The 2240 Grove parcel of the Property was depicted as a filling station on the 1949, 1951, and 1958 Sanborn Maps. Three gas tanks were depicted on the southern portion of the 2240 Grove parcel of the property on the 1949 Sanborn Map. No records pertaining to the USTs were identified at the time of publication of this report. It is not known if the USTs are still present at the 2240 Grove parcel of the Property, in addition, there is a potential that unreported leaks or releases may have occurred and impacted the Property.

Historical Recognized Environmental Conditions

No such condition was identified.

Known or Suspect De Minimis Environmental Conditions

No such condition was identified.

Other Environmental Concerns

Based on the age of the site buildings, there is a potential for PCBs containing light ballasts to be present within the site building.

Based on the age of the site buildings, there is a potential for asbestos containing materials to be present within the site building.

Based on the age of the site buildings, there is a potential for lead-based painted to be present within the site building.

9.0 OPINIONS

Based upon all of the information obtained, the environmental professional(s) who conducted this ESA believe that the known or suspect environmental conditions identified in Chapter 8.0 above have resulted in the impacts to the Property listed below, for the reasons given.

As depicted in the 1949, 1951, and 1958 Sanborn Fire Insurance Maps, the 2240 Grove parcel of the Property operated as a filling station with three gasoline USTs on the southern portion of the parcel. No records were found pertaining to the USTs. There is a potential that the UST is still in place and/or a release may have impacted subsurface soils and/or groundwater. The results of a subsurface investigation may eliminate this issue as an environmental concern.

Based on the age of the site buildings, there is a potential for PCBs containing light ballasts to be present within the site buildings. The results of a hazardous materials survey may eliminate this issue as an environmental concern.

Based on the age of the site buildings, there is a potential for asbestos containing materials to be present within the site buildings. The results of an ACM survey may eliminate this issue as an environmental concern.

Based on the age of the site buildings, there is a potential for lead-based painted to be present within the site buildings. The results of an LBP survey may eliminate this issue as an environmental concern.

10.0 CONCLUSIONS

At the request of the City of Blue Island, Earth Tech AECOM, Inc. has performed a Phase I Environmental Site Assessment (ESA) in accordance with the Scope of Services attached in Appendix A and in general conformance with the scope and limitations of ASTM Standard Practice E1527-05 of the facility located at 2222, 2227, 2230, 2236, 2240, 2260, 2300, and 2330 Grove Street, 2201, 2209, 2229, 2239, 2241, 2243, and 2301 Vermont Street, 13109, 13110, 13111, and 13117 Irving Avenue, 13131 Rexford Street, and 2250 Vernon Street, Blue Island, Illinois 60406 (the "Property"). Any exceptions to, or deletions from, the ASTM Practice are described in Chapter 2.0 of this report. This assessment has revealed no evidence of "recognized environmental conditions" (as that term is defined in ASTM Standard Practice E1527-05) in connection with the Property, except for the following:

> The 2240 Grove parcel of the Property was depicted as a filling station on the 1949, 1951, and 1958 Sanborn Maps. Three gas tanks were depicted on the southern portion of the 2240 Grove parcel of the property on the 1949 Sanborn Map. No records pertaining to the USTs were identified at the time of publication of this report. It is not known if the USTs are still present at the 2240 Grove parcel of the Property, in addition, there is a potential that unreported leaks or releases may have occurred and impacted the Property.
>
> Based on the age of the site buildings, there is a potential for PCBs containing light ballasts to be present within the site building.
>
> Based on the age of the site buildings, there is a potential for asbestos containing materials to be present within the site building.
>
> Based on the age of the site buildings, there is a potential for lead-based painted to be present within the site building.

11.0 DEVIATIONS/DATA GAPS

Following is a list of the data gaps and deviations from ASTM Standard Practice E1527-05 that occurred during the performance of this assessment:

11.1 Historical Data Gaps/Data Failure

In accordance with the requirements in ASTM E1527-05, the history of the Property was researched back to the first developed use (including agricultural use or incidence of import of fill material), or to 1940, whichever was earlier. Due to data failure, AECOM was not able to identify records pertaining to the Property dating back to 1940. In addition, due to data gaps, AECOM was not able to identify records pertaining to the Property in five year intervals.

No further historical data sources were evaluated, because: (1) they were not *reasonably ascertainable*, and/or (2) the assessor's experience indicates that additional available sources were not likely to be sufficiently useful, accurate, or complete in terms of satisfying the historical research objectives. Based on these two criteria, the following standard historical sources were not evaluated:

- Aerial Photographs
- Fire Insurance Maps
- Building Department Records
- Zoning/Land Use Records
- Other Historical Sources, including miscellaneous maps, newspaper archives, internet sites, community organizations, local libraries, historical societies, current owners/occupants of neighboring parcels, or records in the files and/or personal knowledge of the Property owner and/or occupants.

11.2 Other Deviations/Data Gaps

No persons knowledgeable of the Property were reasonably ascertainable at the time of publication of this report.

12.0 ADDITIONAL SERVICES

No additional services were requested to be included in this Phase I ESA.

13.0 REFERENCES

"ASTM Standard Practice for Environmental Site Assessments: Phase I Environmental Site Assessment Process, E 1527-05", ASTM, Philadelphia, Pennsylvania.

Environmental First Search® Package Report, Environmental FirstSearch Technologies Corporation, Norwood, Massachusetts.

The City of Blue Island, Personal Communications with Earth Tech AECOM, September 2008.

14.0 SIGNATURE(S) OF ENVIRONMENTAL PROFESSIONALS

Following are the signatures of the environmental professionals who conducted this Phase I ESA and primarily prepared this report, and who reviewed it.

Prepared by:

Bryant Williams
Environmental Scientist

Reviewed by:

Sarah Monette
Environmental Engineer

15.0 QUALIFICATIONS OF ENVIRONMENTAL PROFESSIONALS

Resumes of the environmental professionals named in Chapter 14.0 above are in Appendix H.

16.0 APPENDICES

The remainder of this report consists of the appendices that are listed in the Table of Contents.

APPENDIX A

SCOPE OF SERVICES

SCOPE OF SERVICES

Environmental Site Assessment Activities Included In the Scope of Services

The following activities constituted the Phase I Environmental Site Assessment (ESA) Scope of Services, to the extent feasible given the time, access, and other constraints of the project:

Observe accessible portions of the Property and the portions of adjacent parcels that are visible from the Property and public roads for overt causes for concern, such as the improper storage or use of petroleum products, chemicals or wastes, and the presence of tanks, oil-filled electrical equipment, stains, unusual odors, stressed vegetation, filled areas, and other indications of the potential presence of hazardous substances of regulatory concern.

Identify hazardous substances used (raw materials, operating supplies, oil-containing equipment, etc.), generated, and/or released (air emissions, wastewater discharges, etc.) on the Property in large quantities.

Describe or list each identified large aboveground storage tank (AST) or underground storage tank (UST) that is on the Property (except water tanks), and identify observed exterior tanks on adjacent parcels that may present a significant environmental risk if a release were to occur.

Briefly describe the nature and location of any observed interior construction materials on the Property that, based upon EPA and OSHA guidance documents, typically may be friable presumed asbestos-containing materials (ACM).

Interview an occupant(s) and/or representative(s) of the owner who reportedly is familiar with the history and use(s) of the Property, including any past uses of hazardous substances, and any hazardous substance incidents on it.

Identify the suppliers of water, fuels, electricity, and sewerage disposal, and any on-site source of water or waste disposal.

Review any Property records provided to the assessor(s) for indications of significant prior uses or releases of hazardous substances on the Property.

Evaluate a topographic map to ascertain the relative location of the Property with respect to adjacent parcels and regional drainage features.

Summarize information from available Sanborn® historical fire insurance maps that depict the Property about prior uses of it and adjacent parcels that may indicate potential concerns.

Examine aerial photographs that depict the Property, and are readily available for purchase from Environmental Firstsearch® or for viewing in the vicinity of the Property at the time of the Property visit, for indications of potential concerns on or near the Property.

Review any maps, surveys, records of ownership (e.g., Chain of Title) and use, release cleanup records, evidence of a recorded environmental lien(s) against the Property, and other written materials provided to the assessor(s), to identify relevant information and to compare them to existing conditions.

Interview appropriate local fire department and/or government personnel familiar with past utilization of the Property and/or adjacent parcels, to the extent that such interviews are authorized by the Client and can be conducted at the time of the Property visit and in the same vicinity, or by telephone.

Obtain from Environmental Firstsearch® a computer search of existing public record environmental databases, including those specified in ASTM Standard Practice E1527-05 that routinely are readily available in a searchable format, using search radii no less than those specified in that Standard Practice, then review that report for indications of potential environmental concerns on the Property or with a significant potential to affect it.

Obtain from Environmental Firstsearch® and review a report of a search for any federal, state, local, or tribal environmental lien(s) against the Property that is/are recorded in the place where land title records are, by law or custom, recorded for the local jurisdiction in which the Property is located.

The significance of each identified potential concern is assessed using professional judgment, considering such factors as its nature, magnitude, and known or potential impact upon the Property, and if associated with an off-site source the location of that source with respect to the Property.

Research into the history of the Property's uses includes consulting only those standard historical sources that are reasonably ascertainable and readily reviewable given the time, access, and other constraints on the project, and that in the opinion of the assessor are judged likely to yield additional useful information about such uses.

Activities Excluded From the Scope of Services

Except to the extent included within the Scope of Services as described above, the following activities were excluded from the Scope of Services:

Acquiring a compilation of recorded land title records (e.g., a Chain of Title report) covering a period back to the earlier of 1940 or the first known developed use (including agriculture) of the Property.

Extending the research into the history of a Property farther back than the earlier of 1940 or the year when it was known to have first been developed for a commercial purpose other than agriculture.

Visiting governmental agencies or inspecting their records.

Certifying the validity of information obtained from other persons or entities.

Conducting an assessment for asbestos-containing materials (ACM), or for the intrusion into a structure of vapor that contains or may contain a hazardous chemical, petroleum product, or constituent thereof.

Collecting or analyzing any sample of air, water, soil, flora, fauna, a building material, or any other substance, or making any representation or certification regarding its nature or quality.

Evaluating the potential for any subsurface chemical to migrate into any structure.

Identifying or listing materials suspected to be lead-based paint, biologically active (including mold or mildew), radioactive, or otherwise hazardous.

Evaluating compliance by any owner or operator with laws, regulations, ordinances, or codes.

Evaluating factors that might affect the suitability of the Property for any particular purpose or use, such as zoning and other land-use restrictions, geotechnical considerations, or the presence on or near it of wetlands or other environmentally sensitive areas, endangered species, or locations that are culturally or historically important.

Recommending measures to address any identified concern or any additional investigative procedure(s) to more accurately characterize any potential concern.

Obligations of the User as Defined in ASTM Standard Practice E1527-05

In order to qualify for one of the Landowner Liability Protections (LLPs) offered by the Small Business Liability Relief and Brownfields Revitalization Act of 2001 (the "Brownfields Amendments" to CERCLA), the User was asked to provide Earth Tech AECOM with the information described below, to the extent known or available to the User, prior to the Property reconnaissance, with the understanding that failure to provide or fully disclose this information could result in a determination that "all appropriate inquiry" was not complete.

The name and telephone number of an owner and/or occupant contact or representative(s) who is knowledgeable about the Property.

The reason for undertaking the environmental site assessment, and if applicable the type of proposed transaction why the purchase or lease price of the Property may be significantly less than that of comparable land and improvements in the area.

Accurate information about the size, nature, location, and current and former uses of the Property, and (to the extent known) the age(s) of improvements on it; location information includes a complete address and a copy of the relevant portion of a local map on which the location of the center of the Property has been accurately marked (within 100 yards).

A legal description and/or survey of the Property, all available information pertaining to its historical uses and environmental condition, and all available records that indicate its historical ownership and/or use(s).

Any specialized knowledge or experience related to the Property or nearby parcels, such as involvement in the same type of activity as a current or former occupant of the Property or an adjoining parcel that results in knowledge of the hazardous substances or petroleum products likely to have been present.

Any information pertaining to, or suggesting, historical spills or other releases of hazardous substances or petroleum products on or near the Property, or the cleanup of such materials.

A description of any requested services that are not included within the scope of an ESA performed in accordance with ASTM Standard Practice E1527-05, and any special terms or conditions between the User and Earth Tech AECOM..

A compilation of recorded land title records (e.g., a Chain of Title report) covering a period back to the earlier of 1940 or the first known developed use (including agriculture) of the Property.

Per 40 CFR 312.26, the results of a search for any Activity and Use Limitation (AUL), such as an engineering control, land use restriction or institutional control that is in place at the Property and/or has been filed or recorded in a registry under federal, tribal, state or local law.

The complete identification of any party other than the User who expects to rely on the ESA report.

APPENDIX B

PROPERTY MAPS AND FIGURES

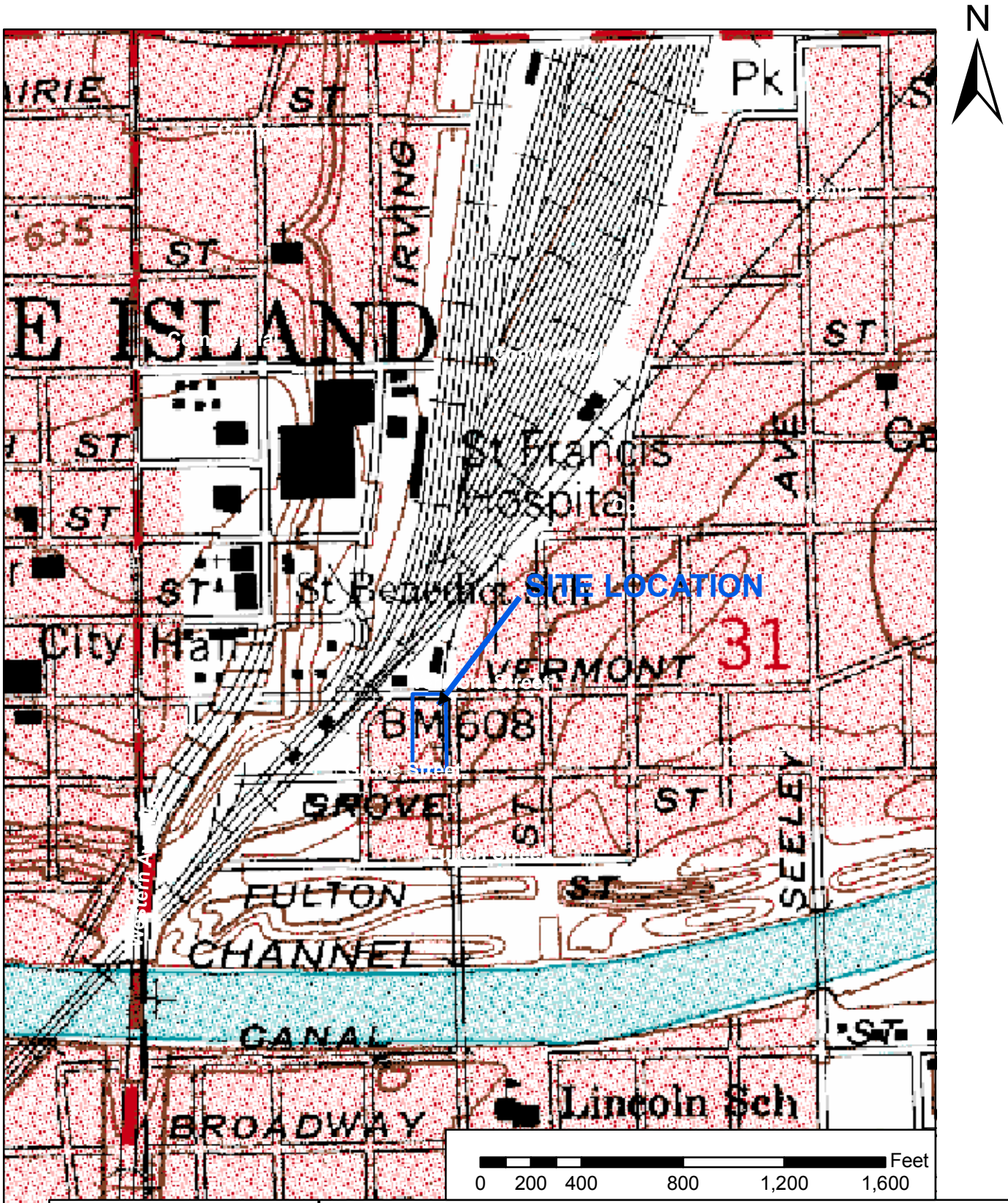

AECOM

Figure 1 - Site Location Map
Site Number 8 - Phase I ESA
2201, 2209, 2229, 2239, 2241, 2243, & 2301 Vermont Street
2222, 2227, 2230, 2236, 2240, 2260, 2300,& 2330 Grove Street
13109, 13110, 13111 & 131107 Irving Ave, 2250 Vernon Street,
13131 Rexford Street, Blue Island, IL
December 2008

AECOM

Figure 2 - Aerial Photograph
Site Number 8 - Phase I ESA
2201, 2209, 2229, 2239, 2241, 2243, & 2301 Vermont Street
2222, 2227, 2230, 2236, 2240, 2260, 2300,& 2330 Grove Street
13109, 13110, 13111 & 131107 Irving Ave, 2250 Vernon Street,
13131 Rexford Street, Blue Island, IL
December 2008

APPENDIX C

PHOTOGRAPHS

Photo 1: Representative view of the 2201 Vermont parcel of the Property.

Photo 2: Representative view of the 2209 Vermont parcel of the Property.

Photo 3: Representative view of the 2243 and 2301 Vermont parcel of the Property.

Photo 4: Representative view of 2239 Vermont parcel of the Property.

Photo 5: Representative view of the 2222 Grove parcel of the Property.

Photo 6: Representative view of the 2222 Grove parcel of the Property.

Photo 7: Representative view of the 2227 Grove parcel of the Property.

Photo 8: Representative view of the 13117 Irving and 2240 parcels of the Property.

Photo 9: Representative view of the 2260 Grove parcel of the Property.

Photo 10: Representative view of the 2230Grove parcel of the Property.

Photo 11: Representative view of the 2236Grove parcel of the Property.

Photo 12: Representative view of the 2330 Grove parcel of the Property.

Photo 13: Representative view of the 13109 Irving parcel of the Property.

Photo 14: Representative view of the 13111 Irving parcel of the Property.

Photo 15: Representative view of the 13131 Rexford parcel of the Property.

APPENDIX D-1

COMPUTER DATABASE SEARCH

FirstSearch Technology Corporation

Environmental FirstSearch™ Report

Target Property:

SOUTH OF 127TH STREE

BLUE ISLAND IL 60406

Job Number: BLUEISLAND

PREPARED FOR:

Earth Tech, Inc.

10 South Riverside Drive, Suite 1900

Chicago, IL 60606

05-29-08

Tel: (317) 823-3500 *Fax: (317) 823-3535*

Environmental FirstSearch is a registered trademark of FirstSearch Technology Corporation. All rights reserved.

Environmental FirstSearch
Search Summary Report

Target Site: SOUTH OF 127TH STREE
BLUE ISLAND IL 60406

FirstSearch Summary

Database	Sel	Updated	Radius	Site	1/8	1/4	1/2	1/2>	ZIP	TOTALS
NPL	Y	04-07-08	1.00	0	0	0	0	0	0	0
NPL Delisted	Y	04-07-08	0.50	0	0	0	0	-	0	0
CERCLIS	Y	04-22-08	0.50	0	0	0	1	-	0	1
NFRAP	Y	04-22-08	0.50	0	0	0	1	-	0	1
RCRA COR ACT	Y	04-01-08	1.00	0	0	0	0	2	0	2
RCRA TSD	Y	04-01-08	0.50	0	0	0	0	-	0	0
RCRA GEN	Y	04-01-08	0.25	8	4	2	2	-	0	16
Federal IC / EC	Y	04-01-08	0.50	0	0	0	0	-	0	0
ERNS	Y	12-31-07	0.25	0	0	1	-	-	6	7
Tribal Lands	Y	12-01-05	1.00	0	0	0	0	0	0	0
State/Tribal Sites	Y	02-22-08	1.00	0	0	0	0	0	0	0
State Spills 90	Y	NA	0.25	0	0	0	-	-	0	0
State/Tribal SWL	Y	01-01-06	0.50	0	0	3	0	-	0	3
State/Tribal LUST	Y	03-07-08	0.50	6	6	10	13	-	1	36
State/Tribal UST/AST	Y	02-13-08	0.25	14	10	6	-	-	1	31
State/Tribal EC	Y	05-27-08	0.50	0	0	0	0	-	0	0
State/Tribal IC	Y	05-27-08	0.25	0	0	0	-	-	0	0
State/Tribal VCP	Y	05-29-08	0.50	0	1	1	1	-	0	3
State/Tribal Brownfields	Y	02-22-08	0.50	0	0	0	0	-	0	0
State Other	Y	01-01-07	0.50	0	0	0	0	-	0	0
- TOTALS -				28	21	23	18	2	8	100

Notice of Disclaimer

Due to the limitations, constraints, inaccuracies and incompleteness of government information and computer mapping data currently available to FirstSearch Technology Corp., certain conventions have been utilized in preparing the locations of all federal, state and local agency sites residing in FirstSearch Technology Corp.'s databases. All EPA NPL and state landfill sites are depicted by a rectangle approximating their location and size. The boundaries of the rectangles represent the eastern and western most longitudes; the northern and southern most latitudes. As such, the mapped areas may exceed the actual areas and do not represent the actual boundaries of these properties. All other sites are depicted by a point representing their approximate address location and make no attempt to represent the actual areas of the associated property. Actual boundaries and locations of individual properties can be found in the files residing at the agency responsible for such information.

Waiver of Liability

Although FirstSearch Technology Corp. uses its best efforts to research the actual location of each site, FirstSearch Technology Corp. does not and can not warrant the accuracy of these sites with regard to exact location and size. All authorized users of FirstSearch Technology Corp.'s services proceeding are signifying an understanding of FirstSearch Technology Corp.'s searching and mapping conventions, and agree to waive any and all liability claims associated with search and map results showing incomplete and or inaccurate site locations.

Environmental FirstSearch
Site Information Report

Request Date:	05-29-08	**Search Type:**	AREA
Requestor Name:	Bryant Williams		0.29 sq mile(s)
Standard:	AAI	**Job Number:**	BLUEISLAND
		Filtered Report	

Target Site: SOUTH OF 127TH STREE
BLUE ISLAND IL 60406

Demographics

Sites:	100	**Non-Geocoded:**	8	**Population:**	NA
Radon:	2.5 PCI/L				

Site Location

	Degrees (Decimal)	Degrees (Min/Sec)		UTMs
Longitude:	-87.677175	-87:40:38	**Easting:**	443615.705
Latitude:	41.656527	41:39:23	**Northing:**	4611650.422
			Zone:	16

Comment

Comment:

Additional Requests/Services

Adjacent ZIP Codes: 0 Mile(s)

ZIP Code	City Name	ST	Dist/Dir	Sel

Services:

	Requested?	Date
Sanborns	No	
Aerial Photographs	No	
Historical Topos	No	
City Directories	No	
Title Search/Env Liens	No	
Municipal Reports	No	
Online Topos	No	

Environmental FirstSearch

1 Mile Radius from Area

AAI: NPL, RCRACOR, STATE

SOUTH OF 127TH STREE , BLUE ISLAND IL 60406

Source: 2002 U.S. Census TIGER Files

Area Polygon .....

Identified Site, Multiple Sites, Receptor .....

NPL, DELNPL, Brownfield, Solid Waste Landfill (SWL), Hazardous Waste

Triballand.....

Railroads .....

Environmental FirstSearch

.5 Mile Radius from Area

AAI: Multiple Databases

SOUTH OF 127TH STREE , BLUE ISLAND IL 60406

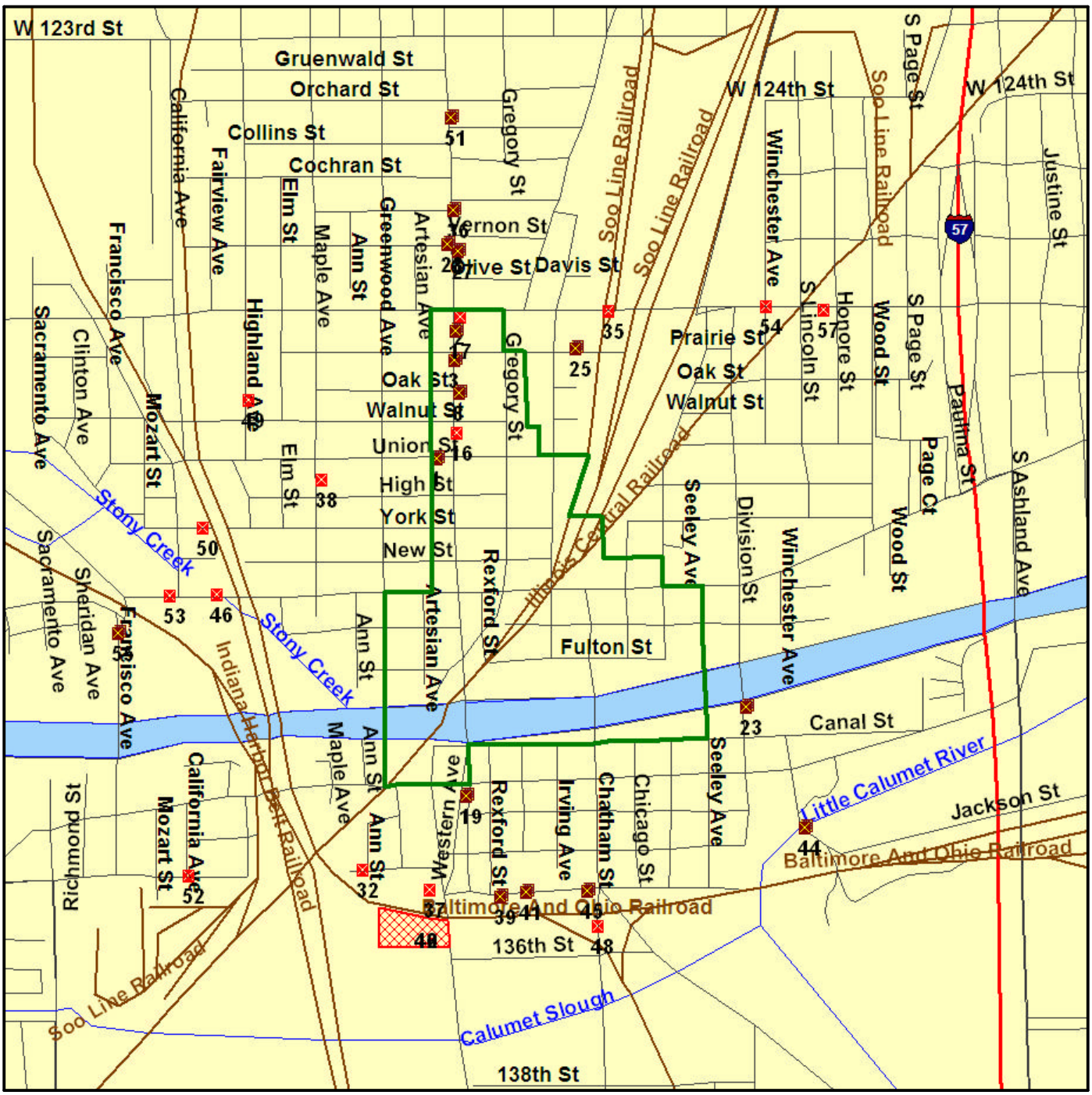

Source: 2002 U.S. Census TIGER Files

Area Polygon .....

Identified Site, Multiple Sites, Receptor .....

NPL, DELNPL, Brownfield, Solid Waste Landfill (SWL), Hazardous Waste

Triballand.....

Railroads .....

Environmental FirstSearch

.25 Mile Radius from Area

AAI: SPILLS90, RCRAGEN, ERNS, UST

SOUTH OF 127TH STREE , BLUE ISLAND IL 60406

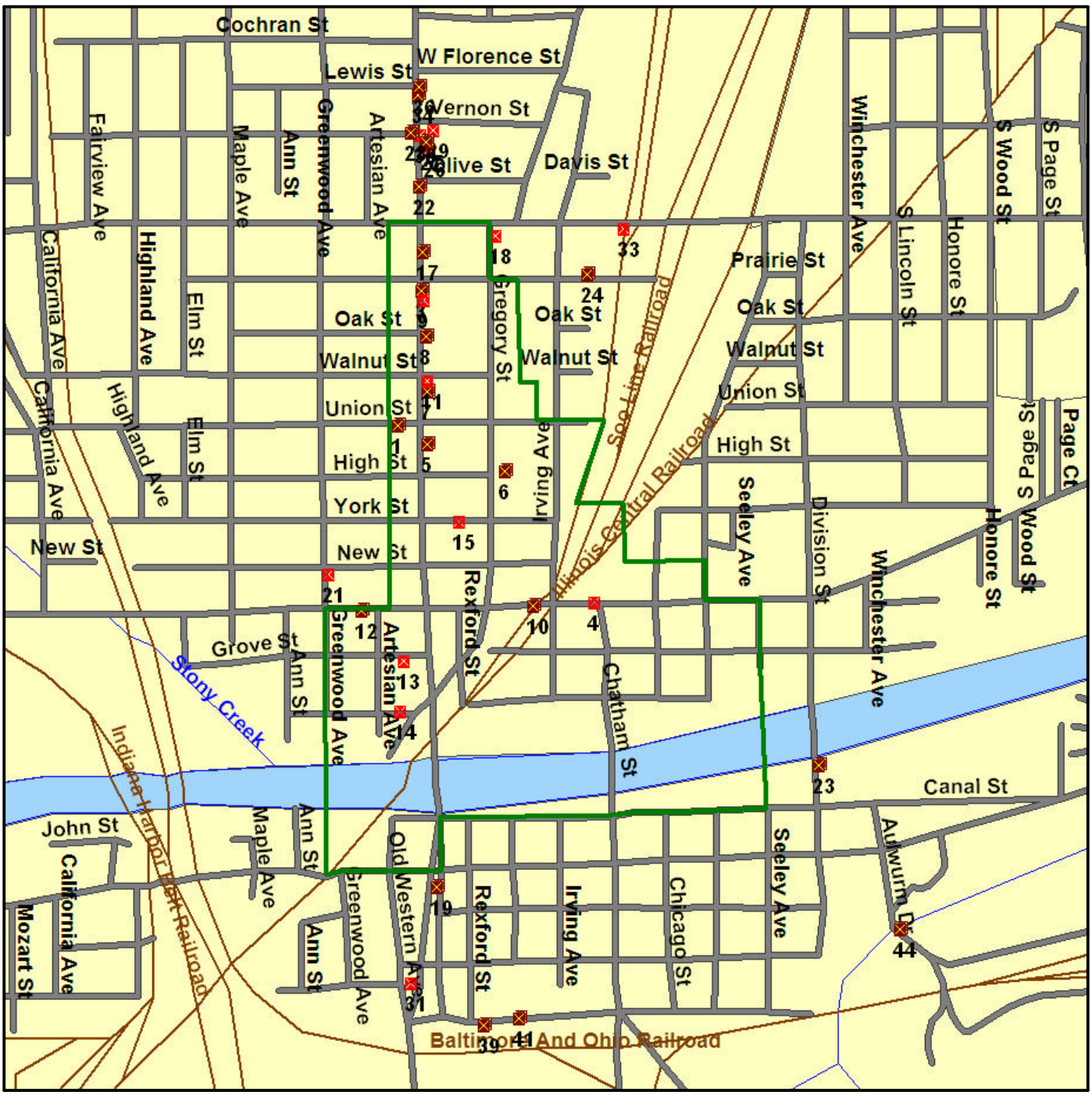

Source: 2002 U.S. Census TIGER Files

Area Polygon .....

Identified Site, Multiple Sites, Receptor .....

NPL, DELNPL, Brownfield, Solid Waste Landfill (SWL), Hazardous Waste

Triballand.....

Railroads .....

Environmental FirstSearch
Sites Summary Report

Target Property: SOUTH OF 127TH STREE
BLUE ISLAND IL 60406

JOB: BLUEISLAND

TOTAL: 100 **GEOCODED:** 92 **NON GEOCODED:** 8 **SELECTED:** 100

Page No.	DB Type	Site Name/ID/Status	Address	Dist/Dir	Map ID
1	LUST	ILLINOIS BELL TELEPHONE 0310245051-902207/CLOSED	2427 UNION BLUE ISLAND IL 60406	0.00 --	1
3	LUST	WHITE CASTLE SYSTEMS 0310245095-961152/ACTIVE	12709 SOUTH WESTERN AVE. BLUE ISLAND IL 60406	0.00 --	17
5	LUST	RICH S AUTO SERVICE 0310245093-961204/CLOSED	12800 SOUTH WESTERN AVE. BLUE ISLAND IL 60406	0.00 --	8
7	LUST	BERRY TIRE CO. 0310245058-961705/CLOSED	12742 SOUTH WESTERN AVE. BLUE ISLAND IL 60406	0.00 --	3
9	LUST	BULK PETROLEUM CORP. 0310245063-921229/ACTIVE	127TH and WESTERN BLUE ISLAND IL 60406	0.00 --	2
11	LUST	RIDGE AUTO SERVICE STATION 0310245077-941922/CLOSED	12851 WESTERN AVE. BLUE ISLAND IL 60406	0.00 --	16
13	RCRAGN	ILL BELL TEL CO ILD984805978/SGN	2427 UNION ST BLUE ISLAND IL 60406	0.00 --	1
14	RCRAGN	RIDGE AUTO SERVICE STATION ILR000138198/SGN	12851 S WESTERN AVE BLUE ISLAND IL 60406	0.00 --	7
15	RCRAGN	ERKERT BROTHERS INC ILR000048736/VGN	2421 GROVE ST BLUE ISLAND IL 60406	0.00 --	13
16	RCRAGN	BODY MASTERS ILD982208746/SGN	2414 JAMES BLUE ISLAND IL 60406	0.00 --	14
18	RCRAGN	BLUE ISLAND CLEANERS ILR000009621/SGN	2355 W YORK ST BLUE ISLAND IL 60406	0.00 --	15
19	RCRAGN	BLUE ISLAND CITY OF ILD984825539/SGN	2450 VERMONT ST BLUE ISLAND IL 60406	0.00 --	12
20	RCRAGN	BERRY TIRE CO ILD984830810/SGN	12742 S WESTERN AVE BLUE ISLAND IL 60406	0.00 --	3
21	RCRAGN	ST FRANCIS HOSPITAL ILD984837385/VGN	12935 GREGORY ST BLUE ISLAND IL 60406	0.00 --	6
22	UST	GEORGE J ROLL and SONS INC 2026127/CLOSED	2258 W VERMONT BLUE ISLAND IL 60406	0.00 --	10
23	UST	VETERANS FOUNDATION 8000532/MERGED	12914 S WESTERN AVE BLUE ISLAND IL 60406	0.00 --	5
24	UST	WILLE BROTHERS CO INC 2024829/CLOSED	2154 VERMONT ST BLUE ISLAND IL 60406	0.00 --	4
25	UST	VILLAGE DISCOUNT OUTLET INC 2028373/ACTIVE	12914 S WESTERN AVE BLUE ISLAND IL 60406	0.00 --	5
26	UST	ST FRANCIS HOSPITAL 2014882/CLOSED	12935 S GREGORY ST BLUE ISLAND IL 60406	0.00 --	6
27	UST	RIDGE AUTO SERVICE 2014283/CLOSED	12851 WESTERN AVENUE BLUE ISLAND IL 60406	0.00 --	7
28	UST	RICHS SER 2014954/CLOSED	12800 S WESTERN AVE BLUE ISLAND IL 60406	0.00 --	8

Environmental FirstSearch
Sites Summary Report

Target Property: SOUTH OF 127TH STREE
BLUE ISLAND IL 60406

JOB: BLUEISLAND

TOTAL: 100 **GEOCODED:** 92 **NON GEOCODED:** 8 **SELECTED:** 100

Page No.	DB Type	Site Name/ID/Status	Address	Dist/Dir	Map ID
29	UST	GEORGE J ROLL and SONS INC 2011675/CLOSED	2258 W VERMONT BLUE ISLAND IL 60406	0.00 --	10
30	UST	WRENCH AUTO REPAIR 2016110/CLOSED	12833 S WESTERN AVE BLUE ISLAND IL 60406	0.00 --	11
31	UST	BLUE ISLAND CO 2007770/ACTIVE	2427 UNION ST BLUE ISLAND IL 60406	0.00 --	1
32	UST	BLUE ISLAND CITY OF 2008863/EXEMPT	2450 VERMONT ST BLUE ISLAND IL 60406	0.00 --	12
33	UST	BERRY TIRE CO 2000274/CLOSED	12742 S WESTERN AVE BLUE ISLAND IL 60406	0.00 --	3
34	UST	INTERSTATE TRANSMISSIONS 2008846/CLOSED	12754 S WESTERN AVE BLUE ISLAND IL 60406	0.00 --	9
35	UST	WHITE CASTLE RESTAURANT 2034931/EXEMPT	12709 S WESTERN AVE BLUE ISLAND IL 60406	0.00 --	17
36	UST	NORTH AMERICAN LUBRICATION 2032548/CLOSED	2331 W 127TH ST BLUE ISLAND IL 60406	0.01 -E	18
37	LUST	RICKSON, MICHAEL 0310246201-200410/CLOSED	13346-58 SOUTH OLDE WESTERN BLUE ISLAND IL 60406	0.02 SE	19
39	UST	VACANT LOT (FORMER CAR DEALERSHIP) 2042249/EXEMPT	13346-58 S. OLDE WESTERN AV BLUE ISLAND IL 60406	0.02 SE	19
40	VCP	NORTHWESTERN GAS, LIGHT and COKE 0310245097/SRP - ACTIVE	2599 JAMES STREET BLUE ISLAND IL 60406	0.03 SW	20
41	UST	CITY OF BLUE ISLAND 2008862/CLOSED	13031 GREENWOOD AVE BLUE ISLAND IL 60406	0.04 NW	21
42	RCRAGN	ZAKS AUTO REBUILDERS ILR000003525/VGN	12626 S WESTERN AVE BLUE ISLAND IL 60406	0.05 N-	22
43	UST	VACANT BLDG 2030910/INACTIVE	12626 SOUTH WESTERN AVENUE BLUE ISLAND IL 60406	0.05 N-	22
44	LUST	BLUE ISLAND, CITY OF 0310245100-970807/CLOSED	13257 SOUTH DIVISION ST. BLUE ISLAND IL 60406	0.07 NE	23
47	RCRAGN	BLUE ISLAND FIRE STATION 2 ILR000042143/LGN	13257 DIVISION ST BLUE ISLAND IL 60406	0.07 NE	23
49	UST	BLUE ISLAND CITY OF 2008864/CLOSED	13257 DIVISION ST BLUE ISLAND IL 60406	0.07 NE	23
50	LUST	NORTHEAST ILLINOIS RAILROAD CORP. 0310245049-930730	2100 WEST PRAIRIE BLUE ISLAND IL 60406	0.09 NE	25
51	LUST	NORTHEAST ILLINOIS RAILROAD CORP. 0310240030-930730/ACTIVE	2100 WEST PRAIRIE BLUE ISLAND IL 60406	0.09 NE	25
53	RCRAGN	METRA ILD984782540/LGN	2100 W PRAIRIE ST BLUE ISLAND IL 60406	0.09 NE	24

Environmental FirstSearch
Sites Summary Report

Target Property: SOUTH OF 127TH STREE
BLUE ISLAND IL 60406

JOB: BLUEISLAND

TOTAL: 100 **GEOCODED:** 92 **NON GEOCODED:** 8 **SELECTED:** 100

Page No.	DB Type	Site Name/ID/Status	Address	Dist/Dir	Map ID
54	*UST*	*BLUE ISLAND YARD* *2012408/CLOSED*	*2100 W PRAIRIE ST* *BLUE ISLAND IL 60406*	*0.09 NE*	*24*
55	*LUST*	*TRIFFLER OLDS* *0310245062-913315/CLOSED*	*12609 SOUTH WESTERN AVE..* *BLUE ISLAND IL 60406*	*0.10 N-*	*27*
57	*RCRAGN*	*TRIFFLER OLDSMOBILE* *ILD984838110/SGN*	*12609 S WESTERN* *BLUE ISLAND IL 60406*	*0.10 N-*	*26*
58	*UST*	*TRIFFLER OLDSMOBILE* *2028615/MERGED*	*12609 S WESTERN AVE* *BLUE ISLAND IL 60406*	*0.10 N-*	*27*
59	LUST	ZAK S HITECH COLLISION REPAIR 0310245084-200716/ACTIVE	12626 SOUTH WESTERN AVENUE BLUE ISLAND IL 60406	0.12 N-	28
59	*UST*	*ZAK S HI-TECH COLLISION CENTER* *2043857/EXEMPT*	*12626 S. WESTERN AVENUE* *BLUE ISLAND IL*	*0.12 N-*	*28*
60	*UST*	*MARK TRIFFLER OLDSMOBILE INC* *8000801/MERGED*	*12605-11 SOUTHWESTERN* *BLUE ISLAND IL 60406*	*0.12 N-*	*29*
61	*UST*	*MARK TRIFFLER OLDSMOBILE INC* *2026070/CLOSED*	*12605 12611 S WESTERN AVE* *BLUE ISLAND IL 60406*	*0.12 N-*	*30*
63	*UST*	*A and R SECURITY SERVICES* *2014850/CLOSED*	*2252 WEST 135TH STREET* *BLUE ISLAND IL 60406*	*0.15 SE*	*31*
64	*UST*	*GREAT NORTHERN LUMBER CO* *2036670/EXEMPT*	*2200 W 127TH ST* *BLUE ISLAND IL 60406*	*0.16 NE*	*33*
65	*LUST*	*RUFFOLO, VINCENT* *0310245120-200104/CLOSED*	*2552 WEST 135TH ST.* *BLUE ISLAND IL 60406*	*0.16 SW*	*32*
67	*RCRAGN*	*FASHION CLEANERS* *ILD042532580/SGN*	*12554 S WESTERN* *BLUE ISLAND IL 60406*	*0.17 N-*	*34*
69	*VCP*	*FASHION CLEANERS* *0310245025/SRP - ACTIVE*	*12554 SOUTH WESTERN AVENUE* *BLUE ISLAND IL 60406*	*0.17 N-*	*34*
70	*LUST*	*GREAT NORTHERN LUMBER CO.* *0310245101-980288/CLOSED*	*2200 WEST 127TH ST.* *BLUE ISLAND IL 60406*	*0.17 NE*	*35*
72	*LUST*	*BULK PETROLEUM CORP.* *0310245063-200217/ACTIVE*	*12548 SOUTH WESTERN AVE.* *BLUE ISLAND IL 60406*	*0.18 N-*	*36*
74	*UST*	*BULK STATION 774* *2017211/ACTIVE*	*12548 S. WESTERN AVENUE* *BLUE ISLAND IL 60406*	*0.18 N-*	*36*
75	*LUST*	*ROCKWELL ENGINEERING CO.* *0310245082-950204/CLOSED*	*13500 SOUTH WESTERN AVE.* *BLUE ISLAND IL 60406*	*0.19 SE*	*37*
77	*LUST*	*COOK COUNTY SCHOOL DIST. 130* *0310245080-942662/ACTIVE*	*12915 MAPLE AVE.* *BLUE ISLAND IL 60406*	*0.20 SW*	*38*
79	*LUST*	*GREIF BROTHERS* *0310245052-902142/CLOSED*	*2341 WEST 135TH PL.* *BLUE ISLAND IL 60406*	*0.21 SE*	*39*
81	*LUST*	*GREIF BROS. CORP.* *0310245052-991930/CLOSED*	*2341 WEST 135TH PL.* *BLUE ISLAND IL 60406*	*0.21 SE*	*39*

Environmental FirstSearch
Sites Summary Report

Target Property: SOUTH OF 127TH STREE
BLUE ISLAND IL 60406

JOB: BLUEISLAND

TOTAL: 100 **GEOCODED:** 92 **NON GEOCODED:** 8 **SELECTED:** 100

Page No.	DB Type	Site Name/ID/Status	Address	Dist/Dir	Map ID
83	UST	GREIF BROS CORP 2013625/CLOSED	2341 W 135TH PLACE BLUE ISLAND IL 60406	0.21 SE	39
84	LUST	RIDGE OIL CO. 0310245118-200018/ACTIVE	2307 WEST 135TH PLACE BLUE ISLAND IL 60406	0.22 SE	41
87	UST	RIDGE OIL COMPANY, INC. 2015844/CLOSED	2307 W. 135H PLACE BLUE ISLAND IL 60406	0.22 SE	41
88	SWL	GREAT LAKES DISPOSAL INC 0310240023/ACTIVE	13546 S. WESTERN AVE BLUE ISLAND IL 60406	0.22 SW	42
89	SWL	GREAT LAKES DISPOSAL SERVICES TRAN 0310240028-TRAN/INACTIVE	13546 S WESTERN AVE BLUE ISLAND IL 60406	0.22 SW	43
91	SWL	GREAT LAKES DISPOSAL SERVICES TRAN 0310240028/ACTIVE	13546 S WESTERN AVE BLUE ISLAND IL 60406	0.22 SW	40
93	ERNS	NRC-620624/FIXED	135 ROLLS BLUE ISLAND IL 60406	0.24 SE	44
96	LUST	COOK COUNTY HIGHWAY DEPARTMENT 0310245011-200114/CLOSED	135TH and ROLLO RD. BLUE ISLAND IL 60406	0.24 SE	44
98	LUST	COOK COUNTY HWY. DEPT. 0310245011-920062/CLOSED	135TH and ROLL AVE. BLUE ISLAND IL 60406	0.24 SE	44
100	RCRAGN	COOK COUNTY HWY DEPT ILD984832808/LGN	135TH and ROLLS AVE BLUE ISLAND IL 60406	0.24 SE	44
101	UST	COOK COUNTY HIGHWAY DEPT MAINT. BU 2024799/ACTIVE	13600 S. ASHLAND BLUE ISLAND IL 60406	0.24 SE	44
102	LUST	TURLEY, ROBERT 0310245068-930650/CLOSED	2217 WEST 135TH PL. BLUE ISLAND IL 60406	0.27 SE	45
104	VCP	TURLEY, ROBERT 0310245068/SRP - INACTIVE	2217 WEST 135TH PLACE BLUE ISLAND IL 60406	0.27 SE	45
105	LUST	CSX TRANSPORTATION 0310240019-902829/ACTIVE	2740 WEST VERMONT ST. BLUE ISLAND IL 60406	0.30 SW	46
107	RCRAGN	NAMASTE LABS LLC ILD984767194/SGN	13636 S WESTERN BLUE ISLAND IL 60406	0.31 SE	47
108	LUST	WORTH STEEL and MACHINE 0310245045-932416/CLOSED	13550 SOUTH CHATHAM BLUE ISLAND IL 60406	0.33 SE	48
110	LUST	BLUE ISLAND PARK DIST. 0310245098-970391/CLOSED	12804 HIGHLAND AVE. BLUE ISLAND IL 60406	0.33 SW	49
112	LUST	MARK TRIFFLER OLDSMOBILE 0310245114-200001/CLOSED	12413 SOUTH WESTERN AVE. BLUE ISLAND IL 60406	0.35 N-	51
114	LUST	TRIFFLER OLDS 0310245062-900129/CLOSED	12413 SOUTH WESTERN AVE. BLUE ISLAND IL 60406	0.35 N-	51
116	LUST	MARK TRIFFLER OLDSMOBILE 0310245114-992196/CLOSED	12413 SOUTH WESTERN AVE. BLUE ISLAND IL 60406	0.35 N-	51

Environmental FirstSearch
Sites Summary Report

Target Property: SOUTH OF 127TH STREE
BLUE ISLAND IL 60406

JOB: BLUEISLAND

TOTAL: 100 **GEOCODED:** 92 **NON GEOCODED:** 8 **SELECTED:** 100

Page No.	DB Type	Site Name/ID/Status	Address	Dist/Dir	Map ID
118	*LUST*	*VAN DYKE CONSTRUCTION CO.* *0310245088-951542/CLOSED*	*2750 YORK ST.* *BLUE ISLAND IL 60406*	*0.35 NW*	*50*
120	*LUST*	*CSX TRANSPORTATION* *0310240019-902905/ACTIVE*	*6740 VERMONT ST.* *BLUE ISLAND IL 60406*	*0.39 SW*	*53*
122	*NFRAP*	*UNITED STATES RAILWAY MFG OPER* *ILD980606172/NFRAP-N*	*13500 SO. CALIFORNIA* *BLUE ISLAND IL 60406*	*0.39 SW*	*52*
122	*CERCLIS*	*CHICAGO COPPER AND CHEMICAL COMPAN* *ILD984774968/NOT PROPOSED*	*INTERSECTION OF WINCHESTER* *CALUMET PARK IL 60643*	*0.42 NE*	*54*
123	*LUST*	*PARCO FOODS INC.* *0310245073-933041/CLOSED*	*13153 SOUTH FRANCISCO AVE.* *BLUE ISLAND IL 60406*	*0.48 SW*	*55*
125	*LUST*	*MYLISA CONSTRUCTION* *0310246210-200509/ACTIVE*	*13156 SOUTH FRANCISCO AVENU* *BLUE ISLAND IL 60406*	*0.48 SW*	*55*
127	*LUST*	*MYLISA CONSTRUCTION* *0310246210-200509/ACTIVE*	*13156 SOUTH FRANCISCO AVENU* *BLUE ISLAND IL 60406*	*0.48 SW*	*55*
129	*RCRAGN*	*COOK CO HWY DEPT* *ILR000128637/LGN*	*FRANCISCO BRG OVER CAL SAG* *BLUE ISLAND IL 60406*	*0.48 SW*	*56*
130	*LUST*	*ANCHOR BOWL* *0310245079-942520/ACTIVE*	*1859 WEST 127TH ST.* *BLUE ISLAND IL 60406*	*0.50 NE*	*57*
132	*RCRACOR*	*PREMCOR REFINING GROUP INC* *ILD005109822/CA*	*13100 S KEDZIE AVE* *BLUE ISLAND IL 60406*	*0.88 SW*	*58*
133	*RCRACOR*	*VISION PROPERTIES BLUE ISLAND* *ILD005109525/CA*	*3301 WIRETON RD* *BLUE ISLAND IL 60406*	*0.93 NW*	*59*

Environmental FirstSearch
Sites Summary Report

Target Property: SOUTH OF 127TH STREE
BLUE ISLAND IL 60406

JOB: BLUEISLAND

TOTAL: 100 **GEOCODED:** 92 **NON GEOCODED:** 8 **SELECTED:** 100

Page No.	DB Type	Site Name/ID/Status	Address	Dist/Dir	Map ID
134	*ERNS*	*NRC-835040/STORAGE TANK*	*3210 W. 131ST* *BLUE ISLAND IL*	*NON GC*	
137	*ERNS*	*566492/UNKNOWN*	*NORTH SIDE OF THE CALUMET S* *BLUE ISLAND IL 60406*	*NON GC*	
138	*ERNS*	*COMED* *504852/FIXED FACILITY*	*BETWEEN WOOD ST AND BLUE IS* *DIXMOOR IL 60406*	*NON GC*	
139	*ERNS*	*MILEPOST 15.7* *NRC-821753/RAILROAD NON-RELEASE*	*VERMONT ST.* *BLUE ISLAND IL 60406*	*NON GC*	
142	*ERNS*	*MILEPOST 14.8* *NRC-811620/RAILROAD*	*BROADWAY AVE.* *BLUE ISLAND IL 60406*	*NON GC*	
145	*ERNS*	*NRC-790682/PIPELINE*	*3350 W 131 ST* *BLUE ISLAND IL 60406*	*NON GC*	
148	*LUST*	*NORTHEAST ILLINOIS RAILROAD CORP.* *0310240022-902529/ACTIVE*	*133 ST. and VINCENCE AVE.* *BLUE ISLAND IL 60406*	*NON GC*	
150	*UST*	*CONTINENTAL CONCRETE PIPE CORP* *2005975/CLOSED*	*PO BOX 174* *BLUE ISLAND IL 60406*	*NON GC*	

Environmental FirstSearch
Site Detail Report

Target Property: SOUTH OF 127TH STREE
BLUE ISLAND IL 60406

JOB: BLUEISLAND

LUST

SEARCH ID: 66 **DIST/DIR:** 0.00 -- **MAP ID:** 1

NAME: ILLINOIS BELL TELEPHONE
ADDRESS: 2427 UNION
BLUE ISLAND IL 60406
CONTACT: MANDY BOHLMANN

REV: 12/14/07
ID1: 0310245051-902207
ID2: 902207
STATUS: CLOSED
PHONE: 8776482073

SITE INFORMATION

DATE REPORTED: 8/3/1990
IEMA NUMBER: 902207

CONTENTS/PRODUCT

GASOLINE: NO
UNLEADED GASOLINE: NO
DIESEL FUEL: YES
FUEL OIL: NO
JET FUEL: NO
USED/WASTE OIL: NO
NON-PETROLEUM PRODUCT: NO
PETROLEUM: NO

NON-LUST LETTER SENT:
SEC 57.5G LETTER SENT:
NFR LETTER SENT: 4/24/1992
SITE CLASSIFICATION:
IEPA PROJECT MANAGER: KOHRMANN

IEPA CORRESPONDENCE

DATE: 3/20/1991 **DESCRIPTION:** REVIEW LETTER SENT

DATE: 8/10/1990 **DESCRIPTION:** NOTICE OF RELEASE LETTER SENT

DATE: 10/31/1990 **DESCRIPTION:** RESPONSE LETTER RECEIVED

DATE: 7/2/1991 **DESCRIPTION:** APPROVED PLAN LETTER SENT

TITLE XVI INFORMATION

ENGINEERING CONTROLS

BARRIER STRUCTURE: NO **BARRIER PAVEMENT:** NO
BARRIER SOIL: NO **BARRIER OTHER:** NO
BARRIER OTHER DESC:

INSTITUTIONAL CONTROLS

GW USE: NO **INDUST COM:** NO
ORDINANCE: NO **WORKER:** NO
OTHER: NO
OTHER DESC:

ENVIRONMENTAL LAND USE CONTROLS

- Continued on next page -

Environmental FirstSearch
Site Detail Report

Target Property: SOUTH OF 127TH STREE
BLUE ISLAND IL 60406

JOB: BLUEISLAND

LUST

SEARCH ID: 66 **DIST/DIR:** 0.00 -- **MAP ID:** 1

NAME: ILLINOIS BELL TELEPHONE
ADDRESS: 2427 UNION
BLUE ISLAND IL 60406
CONTACT: MANDY BOHLMANN

REV: 12/14/07
ID1: 0310245051-902207
ID2: 902207
STATUS: CLOSED
PHONE: 8776482073

GW USE: NO
ENG BARRIER: NO
SOIL HANDLING: NO
OTHER DESC:

LAND USE: NO
WORKER CAUTION: NO
OTHER: NO

HWY AUTH AGREEMENT: NO
AGREEMENT DESC: No

Environmental FirstSearch
Site Detail Report

Target Property: SOUTH OF 127TH STREE
BLUE ISLAND IL 60406

JOB: BLUEISLAND

LUST

SEARCH ID: 84 **DIST/DIR:** 0.00 -- **MAP ID:** 17

NAME: WHITE CASTLE SYSTEMS
ADDRESS: 12709 SOUTH WESTERN AVE.
BLUE ISLAND IL 60406
CONTACT: MARTIN COLMAN

REV: 12/14/07
ID1: 0310245095-961152
ID2: 961152
STATUS: ACTIVE
PHONE: 7084584450

SITE INFORMATION

DATE REPORTED: 6/26/1996
IEMA NUMBER: 961152

CONTENTS/PRODUCT

GASOLINE: NO
UNLEADED GASOLINE: NO
DIESEL FUEL: NO
FUEL OIL: NO
JET FUEL: NO
USED/WASTE OIL: YES
NON-PETROLEUM PRODUCT: NO
PETROLEUM: NO

NON-LUST LETTER SENT:
SEC 57.5G LETTER SENT:
NFR LETTER SENT:
SITE CLASSIFICATION:
IEPA PROJECT MANAGER: NOT ASSIGNED

IEPA CORRESPONDENCE

DATE: 7/3/1996 **DESCRIPTION:** NOTICE OF RELEASE LETTER SENT

TITLE XVI INFORMATION

ENGINEERING CONTROLS

BARRIER STRUCTURE: NO
BARRIER PAVEMENT: NO
BARRIER SOIL: NO
BARRIER OTHER: NO
BARRIER OTHER DESC:

INSTITUTIONAL CONTROLS

GW USE: NO
INDUST COM: NO
ORDINANCE: NO
WORKER: NO
OTHER: NO
OTHER DESC:

ENVIRONMENTAL LAND USE CONTROLS

GW USE: NO
LAND USE: NO
ENG BARRIER: NO
WORKER CAUTION: NO
SOIL HANDLING: NO
OTHER: NO
OTHER DESC:

- Continued on next page -

Environmental FirstSearch
Site Detail Report

Target Property: SOUTH OF 127TH STREE
BLUE ISLAND IL 60406

JOB: BLUEISLAND

LUST

SEARCH ID: 84 **DIST/DIR:** 0.00 -- **MAP ID:** 17

NAME: WHITE CASTLE SYSTEMS
ADDRESS: 12709 SOUTH WESTERN AVE.
BLUE ISLAND IL 60406
CONTACT: MARTIN COLMAN

REV: 12/14/07
ID1: 0310245095-961152
ID2: 961152
STATUS: ACTIVE
PHONE: 7084584450

HWY AUTH AGREEMENT: NO
AGREEMENT DESC: No

Target Property: SOUTH OF 127TH STREE
BLUE ISLAND IL 60406

JOB: BLUEISLAND

LUST

SEARCH ID: 74 **DIST/DIR:** 0.00 -- **MAP ID:** 8

NAME: RICH S AUTO SERVICE
ADDRESS: 12800 SOUTH WESTERN AVE.
BLUE ISLAND IL 60406
CONTACT: RICHARD SHIMKUS

REV: 12/14/07
ID1: 0310245093-961204
ID2: 961204
STATUS: CLOSED
PHONE: 7085976131

SITE INFORMATION

DATE REPORTED: 7/3/1996
IEMA NUMBER: 961204

CONTENTS/PRODUCT

GASOLINE: NO
UNLEADED GASOLINE: NO
DIESEL FUEL: NO
FUEL OIL: NO
JET FUEL: NO
USED/WASTE OIL: YES
NON-PETROLEUM PRODUCT: NO
PETROLEUM: NO

NON-LUST LETTER SENT:
SEC 57.5G LETTER SENT:
NFR LETTER SENT: 10/17/1997
SITE CLASSIFICATION:
IEPA PROJECT MANAGER: JONES

IEPA CORRESPONDENCE

DATE: 6/9/1997 **DESCRIPTION:** PROFESSIONAL ENGINEER CERTIFICATION RECEIVED

DATE: 7/10/1996 **DESCRIPTION:** NOTICE OF RELEASE LETTER SENT

TITLE XVI INFORMATION

DOCUMENT: CACR
RECEIVED: 12/5/1996
RESPONSE DUE: 4/4/1997
RESPONSE MAILED: 4/3/1997
RESPONSE TYPE: DEN

DOCUMENT: CACR
RECEIVED: 6/9/1997
RESPONSE DUE: 10/7/1997
RESPONSE MAILED: 10/17/1997
RESPONSE TYPE: APR

ENGINEERING CONTROLS

BARRIER STRUCTURE: NO **BARRIER PAVEMENT:** NO
BARRIER SOIL: NO **BARRIER OTHER:** NO
BARRIER OTHER DESC:

INSTITUTIONAL CONTROLS

- Continued on next page -

Environmental FirstSearch
Site Detail Report

Target Property: SOUTH OF 127TH STREE
BLUE ISLAND IL 60406

JOB: BLUEISLAND

LUST

SEARCH ID: 74 **DIST/DIR:** 0.00 -- **MAP ID:** 8

NAME:	RICH S AUTO SERVICE	**REV:**	12/14/07
ADDRESS:	12800 SOUTH WESTERN AVE. BLUE ISLAND IL 60406	**ID1:**	0310245093-961204
		ID2:	961204
		STATUS:	CLOSED
CONTACT:	RICHARD SHIMKUS	**PHONE:**	7085976131

GW USE:	NO	**INDUST COM:**	NO
ORDINANCE:	NO	**WORKER:**	NO
OTHER:	NO		
OTHER DESC:			

ENVIRONMENTAL LAND USE CONTROLS

GW USE:	NO	**LAND USE:**	NO
ENG BARRIER:	NO	**WORKER CAUTION:**	NO
SOIL HANDLING:	NO	**OTHER:**	NO
OTHER DESC:			

HWY AUTH AGREEMENT:	NO
AGREEMENT DESC:	No

Target Property: SOUTH OF 127TH STREE
BLUE ISLAND IL 60406

JOB: BLUEISLAND

LUST

SEARCH ID: 53 **DIST/DIR:** 0.00 -- **MAP ID:** 3

NAME: BERRY TIRE CO.
ADDRESS: 12742 SOUTH WESTERN AVE.
BLUE ISLAND IL 60406
CONTACT: NANCY APRATI

REV: 12/14/07
ID1: 0310245058-961705
ID2: 961705
STATUS: CLOSED
PHONE: 7085978300

SITE INFORMATION

DATE REPORTED: 9/17/1996
IEMA NUMBER: 961705

CONTENTS/PRODUCT

GASOLINE: YES
UNLEADED GASOLINE: NO
DIESEL FUEL: NO
FUEL OIL: NO
JET FUEL: NO
USED/WASTE OIL: NO
NON-PETROLEUM PRODUCT: NO
PETROLEUM: NO

NON-LUST LETTER SENT:
SEC 57.5G LETTER SENT:
NFR LETTER SENT: 1/16/1998
SITE CLASSIFICATION: NFA
IEPA PROJECT MANAGER: POTTER

IEPA CORRESPONDENCE

DATE: 1/21/1998 **DESCRIPTION:** MISCELLANEOUS CORRESPONDENCE RECEIVED

DATE: 9/19/1996 **DESCRIPTION:** NOTICE OF RELEASE LETTER SENT

TITLE XVI INFORMATION

DOCUMENT: SCBUD
RECEIVED: 1/2/1997
RESPONSE DUE: 5/2/1997
RESPONSE MAILED: 4/30/1997
RESPONSE TYPE: APR

DOCUMENT: SCCOM
RECEIVED: 8/27/1997
RESPONSE DUE: 12/25/1997
RESPONSE MAILED: 1/16/1998
RESPONSE TYPE: APR

DOCUMENT: SCPRO
RECEIVED: 1/2/1997
RESPONSE DUE: 5/2/1997
RESPONSE MAILED: 4/30/1997
RESPONSE TYPE: APR

ENGINEERING CONTROLS

- Continued on next page -

Environmental FirstSearch
Site Detail Report

Target Property: SOUTH OF 127TH STREE
BLUE ISLAND IL 60406

JOB: BLUEISLAND

LUST

SEARCH ID: 53 **DIST/DIR:** 0.00 -- **MAP ID:** 3

NAME: BERRY TIRE CO.
ADDRESS: 12742 SOUTH WESTERN AVE.
BLUE ISLAND IL 60406
CONTACT: NANCY APRATI

REV: 12/14/07
ID1: 0310245058-961705
ID2: 961705
STATUS: CLOSED
PHONE: 7085978300

BARRIER STRUCTURE: NO
BARRIER PAVEMENT: NO
BARRIER SOIL: NO
BARRIER OTHER: NO
BARRIER OTHER DESC:

INSTITUTIONAL CONTROLS

GW USE: NO
INDUST COM: NO
ORDINANCE: NO
WORKER: NO
OTHER: NO
OTHER DESC:

ENVIRONMENTAL LAND USE CONTROLS

GW USE: NO
LAND USE: NO
ENG BARRIER: NO
WORKER CAUTION: NO
SOIL HANDLING: NO
OTHER: NO
OTHER DESC:

HWY AUTH AGREEMENT: NO
AGREEMENT DESC: No

Target Property: SOUTH OF 127TH STREE
BLUE ISLAND IL 60406

JOB: BLUEISLAND

LUST

SEARCH ID: 57 **DIST/DIR:** 0.00 -- **MAP ID:** 2

NAME: BULK PETROLEUM CORP.
ADDRESS: 127TH and WESTERN
BLUE ISLAND IL 60406
CONTACT: CHARLIE DHOLIWAL

REV: 12/14/07
ID1: 0310245063-921229
ID2: 921229
STATUS: ACTIVE
PHONE: 4142424800

SITE INFORMATION

DATE REPORTED: 5/7/1992
IEMA NUMBER: 921229

CONTENTS/PRODUCT

GASOLINE: NO
UNLEADED GASOLINE: YES
DIESEL FUEL: NO
FUEL OIL: NO
JET FUEL: NO
USED/WASTE OIL: NO
NON-PETROLEUM PRODUCT: NO
PETROLEUM: NO

NON-LUST LETTER SENT:
SEC 57.5G LETTER SENT:
NFR LETTER SENT:
SITE CLASSIFICATION:
IEPA PROJECT MANAGER: DONNELLY

IEPA CORRESPONDENCE

DATE: 2/10/1995 **DESCRIPTION:** REVIEW LETTER SENT

DATE: 5/12/1992 **DESCRIPTION:** NOTICE OF RELEASE LETTER SENT

TITLE XVI INFORMATION

ENGINEERING CONTROLS

BARRIER STRUCTURE: NO **BARRIER PAVEMENT:** NO
BARRIER SOIL: NO **BARRIER OTHER:** NO
BARRIER OTHER DESC:

INSTITUTIONAL CONTROLS

GW USE: NO **INDUST COM:** NO
ORDINANCE: NO **WORKER:** NO
OTHER: NO
OTHER DESC:

ENVIRONMENTAL LAND USE CONTROLS

GW USE: NO **LAND USE:** NO
ENG BARRIER: NO **WORKER CAUTION:** NO
SOIL HANDLING: NO **OTHER:** NO

- Continued on next page -

Environmental FirstSearch
Site Detail Report

Target Property: SOUTH OF 127TH STREE
BLUE ISLAND IL 60406

JOB: BLUEISLAND

LUST

SEARCH ID: 57 **DIST/DIR:** 0.00 -- **MAP ID:** 2

NAME: BULK PETROLEUM CORP.
ADDRESS: 127TH and WESTERN
BLUE ISLAND IL 60406

CONTACT: CHARLIE DHOLIWAL

REV: 12/14/07
ID1: 0310245063-921229
ID2: 921229
STATUS: ACTIVE
PHONE: 4142424800

OTHER DESC:

HWY AUTH AGREEMENT: NO
AGREEMENT DESC: No

Target Property: SOUTH OF 127TH STREE
BLUE ISLAND IL 60406

JOB: BLUEISLAND

LUST

SEARCH ID: 76 **DIST/DIR:** 0.00 -- **MAP ID:** 16

NAME: RIDGE AUTO SERVICE STATION
ADDRESS: 12851 WESTERN AVE.
BLUE ISLAND IL 60406
CONTACT: DENNIS SCHICK

REV: 12/14/07
ID1: 0310245077-941922
ID2: 941922
STATUS: CLOSED
PHONE: 7083717006

SITE INFORMATION

DATE REPORTED: 8/24/1994
IEMA NUMBER: 941922

CONTENTS/PRODUCT

GASOLINE: NO
UNLEADED GASOLINE: YES
DIESEL FUEL: NO
FUEL OIL: NO
JET FUEL: NO
USED/WASTE OIL: NO
NON-PETROLEUM PRODUCT: NO
PETROLEUM: NO

NON-LUST LETTER SENT:
SEC 57.5G LETTER SENT:
NFR LETTER SENT: 6/28/2006
SITE CLASSIFICATION:
IEPA PROJECT MANAGER: BARRETT

IEPA CORRESPONDENCE

DATE: 5/1/2006 **DESCRIPTION:** MISCELLANEOUS CORRESPONDENCE RECEIVED

DATE: 6/12/2006 **DESCRIPTION:** MISCELLANEOUS REPORT RECEIVED

DATE: 4/28/2006 **DESCRIPTION:** MISCELLANEOUS CORRESPONDENCE RECEIVED

DATE: 8/16/2004 **DESCRIPTION:** 45 DAY SELECTION RECEIVED LETTER SENT

DATE: 8/26/1994 **DESCRIPTION:** NOTICE OF RELEASE LETTER SENT

TITLE XVI INFORMATION

DOCUMENT: SCCOM
RECEIVED: 4/4/2006
RESPONSE DUE: 8/2/2006
RESPONSE MAILED: 6/28/2006
RESPONSE TYPE: APR

DOCUMENT: SCPRO
RECEIVED: 5/11/2005
RESPONSE DUE: 9/8/2005
RESPONSE MAILED: 8/29/2005
RESPONSE TYPE: APR

DOCUMENT: SICOM
RECEIVED: 12/16/2005

- Continued on next page -

Environmental FirstSearch
Site Detail Report

Target Property: SOUTH OF 127TH STREE
BLUE ISLAND IL 60406

JOB: BLUEISLAND

LUST

SEARCH ID: 76 **DIST/DIR:** 0.00 -- **MAP ID:** 16

NAME: RIDGE AUTO SERVICE STATION
ADDRESS: 12851 WESTERN AVE.
BLUE ISLAND IL 60406
CONTACT: DENNIS SCHICK

REV: 12/14/07
ID1: 0310245077-941922
ID2: 941922
STATUS: CLOSED
PHONE: 7083717006

RESPONSE DUE: 4/15/2006
RESPONSE MAILED: 4/6/2006
RESPONSE TYPE: DEN

DOCUMENT: SCBUD
RECEIVED: 5/11/2005
RESPONSE DUE: 9/8/2005
RESPONSE MAILED: 8/29/2005
RESPONSE TYPE: APR

ENGINEERING CONTROLS

BARRIER STRUCTURE: NO
BARRIER PAVEMENT: NO
BARRIER SOIL: NO
BARRIER OTHER: NO
BARRIER OTHER DESC:

INSTITUTIONAL CONTROLS

GW USE: NO
INDUST COM: NO
ORDINANCE: YES
WORKER: NO
OTHER: NO
OTHER DESC:

ENVIRONMENTAL LAND USE CONTROLS

GW USE: NO
LAND USE: NO
ENG BARRIER: NO
WORKER CAUTION: NO
SOIL HANDLING: NO
OTHER: NO
OTHER DESC:

HWY AUTH AGREEMENT: NO
AGREEMENT DESC: No

Environmental FirstSearch
Site Detail Report

Target Property: SOUTH OF 127TH STREE
BLUE ISLAND IL 60406

JOB: BLUEISLAND

RCRAGN

SEARCH ID: 13 **DIST/DIR:** 0.00 -- **MAP ID:** 1

NAME:	ILL BELL TEL CO	**REV:**	1/14/02
ADDRESS:	2427 UNION ST	**ID1:**	ILD984805978
	BLUE ISLAND IL 60406	**ID2:**	
	COOK	**STATUS:**	SGN
CONTACT:	JOANN FORREST	**PHONE:**	3127271360

SITE INFORMATION

CONTACT INFORMATION: JOANN FORREST
MGR
212 W WASHINGTON
CHICAGO IL 60606

PHONE: 3127271360

UNIVERSE NAME:

SGN: GENERATES 100 - 1000 KG/MONTH OF HAZARDOUS WASTE

SIC INFORMATION:

ENFORCEMENT INFORMATION:

VIOLATION INFORMATION:

Environmental FirstSearch
Site Detail Report

Target Property: SOUTH OF 127TH STREE
BLUE ISLAND IL 60406

JOB: BLUEISLAND

RCRAGN

SEARCH ID: 15 **DIST/DIR:** 0.00 -- **MAP ID:** 7

NAME:	RIDGE AUTO SERVICE STATION	**REV:**	6/6/06
ADDRESS:	12851 S WESTERN AVE	**ID1:**	ILR000138198
	BLUE ISLAND IL 60406	**ID2:**	
	COOK	**STATUS:**	SGN
CONTACT:	DENNIS SCHICK	**PHONE:**	7083717006

SITE INFORMATION

UNIVERSE INFORMATION:

GOVERNMENT PERFORMANCE AND RESULTS ACT (GPRA)

GPRA PERMIT:	*N - NO*
GPRA POST CLOSURE:	*N - NO*
GPRA CA:	*N - NO*
GPRA COMPLIANCE MONITORING and ENFORCEMENT:	*N - NO*

SUBJECT TO CORRECTIVE ACTION (SUBJCA)

SUBJCA:	N - NO
SUBJCA TSD 3004:	N - NO
SUBJCA NON TSD:	N - NO
SIGNIFICANT NON-COMPLIANCE(SNC):	N - NO
BEGINNING OF THE YEAR SNC:	N - NO
PERMIT WORKLOAD:	-----
CLOSURE WORKLOAD:	-----
POST CLOSURE WORKLOAD:	-----
PERMITTING /CLOSURE/POST-CLOSURE PROGRESS:	-----
CORRECTIVE ACTION WORKLOAD:	N - NO
GENERATOR STATUS:	SQG - SMALL QUANTITY GENERATOR: GENERATES 100 - 1000 KG/MONTH OF HAZARDOUS WASTE

NAIC INFORMATION

ENFORCEMENT INFORMATION:

VIOLATION INFORMATION:

HAZARDOUS WASTE INFORMATION:

Chromium

Environmental FirstSearch
Site Detail Report

Target Property: SOUTH OF 127TH STREE
BLUE ISLAND IL 60406

JOB: BLUEISLAND

RCRAGN

SEARCH ID: 11 **DIST/DIR:** 0.00 -- **MAP ID:** 13

NAME: ERKERT BROTHERS INC
ADDRESS: 2421 GROVE ST
BLUE ISLAND IL 60406
CONTACT: PAUL LECOMPTE

REV: 6/6/06
ID1: ILR000048736
ID2:
STATUS: VGN
PHONE: 7083853780

SITE INFORMATION

CONTACT INFORMATION: PAUL LECOMPTE
2421 GROVE ST
BLUE ISLAND IL 60406

PHONE: 7083853780

UNIVERSE INFORMATION:

GOVERNMENT PERFORMANCE AND RESULTS ACT (GPRA)

GPRA PERMIT: *N - NO*
GPRA POST CLOSURE: *N - NO*
GPRA CA: *N - NO*
GPRA COMPLIANCE MONITORING and ENFORCEMENT: *N - NO*

SUBJECT TO CORRECTIVE ACTION (SUBJCA)

SUBJCA: N - NO
SUBJCA TSD 3004: N - NO
SUBJCA NON TSD: N - NO

SIGNIFICANT NON-COMPLIANCE(SNC): N - NO
BEGINNING OF THE YEAR SNC: N - NO
PERMIT WORKLOAD: -----
CLOSURE WORKLOAD: -----
POST CLOSURE WORKLOAD: -----
PERMITTING /CLOSURE/POST-CLOSURE PROGRESS: -----
CORRECTIVE ACTION WORKLOAD: N - NO
GENERATOR STATUS: CEG - CONDITIONALLY EXEMPT SMALL QUANTITY GENERATORS: GENERATES LESS THAN 100 KG/MONTH OF HAZA

NAIC INFORMATION

ENFORCEMENT INFORMATION:

VIOLATION INFORMATION:

HAZARDOUS WASTE INFORMATION:

Ignitable waste

Target Property: SOUTH OF 127TH STREE
BLUE ISLAND IL 60406

JOB: BLUEISLAND

RCRAGN

SEARCH ID: 9 **DIST/DIR:** 0.00 -- **MAP ID:** 14

NAME:	BODY MASTERS	**REV:**	6/6/06
ADDRESS:	2414 JAMES	**ID1:**	ILD982208746
	BLUE ISLAND IL 60406	**ID2:**	
	COOK	**STATUS:**	SGN
CONTACT:	PAUL LOSIEWICZ	**PHONE:**	3123881610

SITE INFORMATION

CONTACT INFORMATION: PAUL LOSIEWICZ
2414 JAMES
BLUE ISLAND IL 60406

PHONE: 3123881610

UNIVERSE INFORMATION:

GOVERNMENT PERFORMANCE AND RESULTS ACT (GPRA)

GPRA PERMIT:	*N - NO*
GPRA POST CLOSURE:	*N - NO*
GPRA CA:	*N - NO*
GPRA COMPLIANCE MONITORING and ENFORCEMENT:	*N - NO*

SUBJECT TO CORRECTIVE ACTION (SUBJCA)

SUBJCA:	N - NO
SUBJCA TSD 3004:	N - NO
SUBJCA NON TSD:	N - NO
SIGNIFICANT NON-COMPLIANCE(SNC):	N - NO
BEGINNING OF THE YEAR SNC:	N - NO
PERMIT WORKLOAD:	-----
CLOSURE WORKLOAD:	-----
POST CLOSURE WORKLOAD:	-----
PERMITTING /CLOSURE/POST-CLOSURE PROGRESS:	-----
CORRECTIVE ACTION WORKLOAD:	N - NO
GENERATOR STATUS:	SQG - SMALL QUANTITY GENERATOR: GENERATES 100 - 1000 KG/MONTH OF HAZARDOUS WASTE

NAIC INFORMATION

ENFORCEMENT INFORMATION:

VIOLATION INFORMATION:

HAZARDOUS WASTE INFORMATION:

Ignitable waste
The following spent non-halogenated solvents: toluene, methyl ethyl ketone, carbon disulfide, isobutanol, pyridine, benzene, 2-ethoxyethanol, and 2-nitropropane; all spent solvent mixtures/blends containing, before use, a to
D000

- Continued on next page -

Environmental FirstSearch
Site Detail Report

Target Property: SOUTH OF 127TH STREE
BLUE ISLAND IL 60406

JOB: BLUEISLAND

RCRAGN

SEARCH ID: 9 **DIST/DIR:** 0.00 -- **MAP ID:** 14

NAME:	BODY MASTERS	**REV:**	6/6/06
ADDRESS:	2414 JAMES	**ID1:**	ILD982208746
	BLUE ISLAND IL 60406	**ID2:**	
	COOK	**STATUS:**	SGN
CONTACT:	PAUL LOSIEWICZ	**PHONE:**	3123881610

The following spent non-halogenated solvents: Xylene, acetone, ethyl acetate, ethyl benzene, ethyl ether, methyl isobutyl ketone, n-butyl alcohol, cyclohexanone, and methanol; all spent solvent mixtures/ blends containing, b

Environmental FirstSearch
Site Detail Report

Target Property: SOUTH OF 127TH STREE
BLUE ISLAND IL 60406

JOB: BLUEISLAND

RCRAGN

SEARCH ID: 7 **DIST/DIR:** 0.00 -- **MAP ID:** 15

NAME:	BLUE ISLAND CLEANERS	**REV:**	6/6/06
ADDRESS:	2355 W YORK ST	**ID1:**	ILR000009621
	BLUE ISLAND IL 60406	**ID2:**	
	COOK	**STATUS:**	SGN
CONTACT:	TINO VIVACQUA	**PHONE:**	7085979500

SITE INFORMATION

CONTACT INFORMATION: TINO VIVACQUA
2355 W YORK ST
BLUE ISLAND IL 60406

PHONE: 7085979500

UNIVERSE INFORMATION:

GOVERNMENT PERFORMANCE AND RESULTS ACT (GPRA)

GPRA PERMIT:	*N - NO*
GPRA POST CLOSURE:	*N - NO*
GPRA CA:	*N - NO*
GPRA COMPLIANCE MONITORING and ENFORCEMENT:	*N - NO*

SUBJECT TO CORRECTIVE ACTION (SUBJCA)

SUBJCA:	N - NO
SUBJCA TSD 3004:	N - NO
SUBJCA NON TSD:	N - NO
SIGNIFICANT NON-COMPLIANCE(SNC):	N - NO
BEGINNING OF THE YEAR SNC:	N - NO
PERMIT WORKLOAD:	-----
CLOSURE WORKLOAD:	-----
POST CLOSURE WORKLOAD:	-----
PERMITTING /CLOSURE/POST-CLOSURE PROGRESS:	-----
CORRECTIVE ACTION WORKLOAD:	N - NO
GENERATOR STATUS:	SQG - SMALL QUANTITY GENERATOR: GENERATES 100 - 1000 KG/MONTH OF HAZARDOUS WASTE

NAIC INFORMATION

ENFORCEMENT INFORMATION:

VIOLATION INFORMATION:

HAZARDOUS WASTE INFORMATION:

Ignitable waste

Environmental FirstSearch
Site Detail Report

Target Property: SOUTH OF 127TH STREE
BLUE ISLAND IL 60406

JOB: BLUEISLAND

RCRAGN

SEARCH ID: 6 **DIST/DIR:** 0.00 -- **MAP ID:** 12

NAME:	BLUE ISLAND CITY OF	**REV:**	6/6/06
ADDRESS:	2450 VERMONT ST	**ID1:**	ILD984825539
	BLUE ISLAND IL 60406	**ID2:**	
	COOK	**STATUS:**	SGN
CONTACT:	ARTHUR DERTZ	**PHONE:**	7083967082

SITE INFORMATION

CONTACT INFORMATION: ARTHUR DERTZ
2450 VERMONT ST
BLUE ISLAND IL 60406

PHONE: 7083967082

UNIVERSE INFORMATION:

GOVERNMENT PERFORMANCE AND RESULTS ACT (GPRA)

GPRA PERMIT:	*N - NO*
GPRA POST CLOSURE:	*N - NO*
GPRA CA:	*N - NO*
GPRA COMPLIANCE MONITORING and ENFORCEMENT:	*N - NO*

SUBJECT TO CORRECTIVE ACTION (SUBJCA)

SUBJCA:	N - NO
SUBJCA TSD 3004:	N - NO
SUBJCA NON TSD:	N - NO
SIGNIFICANT NON-COMPLIANCE(SNC):	N - NO
BEGINNING OF THE YEAR SNC:	N - NO
PERMIT WORKLOAD:	-----
CLOSURE WORKLOAD:	-----
POST CLOSURE WORKLOAD:	-----
PERMITTING /CLOSURE/POST-CLOSURE PROGRESS:	-----
CORRECTIVE ACTION WORKLOAD:	N - NO
GENERATOR STATUS:	SQG - SMALL QUANTITY GENERATOR: GENERATES 100 - 1000 KG/MONTH OF HAZARDOUS WASTE

NAIC INFORMATION

ENFORCEMENT INFORMATION:

VIOLATION INFORMATION:

HAZARDOUS WASTE INFORMATION:

Ignitable waste
Lead

Environmental FirstSearch
Site Detail Report

Target Property: SOUTH OF 127TH STREE
BLUE ISLAND IL 60406

JOB: BLUEISLAND

RCRAGN

SEARCH ID: 5 **DIST/DIR:** 0.00 -- **MAP ID:** 3

NAME: BERRY TIRE CO
ADDRESS: 12742 S WESTERN AVE
BLUE ISLAND IL 60406
COOK
CONTACT: NANCY APRATI

REV: 6/6/06
ID1: ILD984830810
ID2:
STATUS: SGN
PHONE: 7085978300

SITE INFORMATION

CONTACT INFORMATION: NANCY APRATI
12742 S WESTERN AVE
BLUE ISLAND IL 60406

PHONE: 7085978300

UNIVERSE INFORMATION:

GOVERNMENT PERFORMANCE AND RESULTS ACT (GPRA)

GPRA PERMIT: *N - NO*
GPRA POST CLOSURE: *N - NO*
GPRA CA: *N - NO*
GPRA COMPLIANCE MONITORING and ENFORCEMENT: *N - NO*

SUBJECT TO CORRECTIVE ACTION (SUBJCA)

SUBJCA: N - NO
SUBJCA TSD 3004: N - NO
SUBJCA NON TSD: N - NO

SIGNIFICANT NON-COMPLIANCE(SNC): N - NO
BEGINNING OF THE YEAR SNC: N - NO
PERMIT WORKLOAD: -----
CLOSURE WORKLOAD: -----
POST CLOSURE WORKLOAD: -----
PERMITTING /CLOSURE/POST-CLOSURE PROGRESS: -----
CORRECTIVE ACTION WORKLOAD: N - NO
GENERATOR STATUS: SQG - SMALL QUANTITY GENERATOR: GENERATES 100 - 1000 KG/MONTH OF HAZARDOUS WASTE

NAIC INFORMATION

ENFORCEMENT INFORMATION:

VIOLATION INFORMATION:

HAZARDOUS WASTE INFORMATION:

Ignitable waste

Environmental FirstSearch
Site Detail Report

Target Property: SOUTH OF 127TH STREE
BLUE ISLAND IL 60406

JOB: BLUEISLAND

RCRAGN

SEARCH ID: 16 **DIST/DIR:** 0.00 -- **MAP ID:** 6

NAME:	ST FRANCIS HOSPITAL	**REV:**	6/6/06
ADDRESS:	12935 GREGORY ST	**ID1:**	ILD984837385
	BLUE ISLAND IL 60406	**ID2:**	
	COOK	**STATUS:**	VGN
CONTACT:	DONALD SULLIVAN	**PHONE:**	7085972000

SITE INFORMATION

CONTACT INFORMATION: DONALD SULLIVAN
12935 GREGORY ST
BLUE ISLAND IL 60406

PHONE: 7085972000

UNIVERSE INFORMATION:

GOVERNMENT PERFORMANCE AND RESULTS ACT (GPRA)

GPRA PERMIT: *N - NO*
GPRA POST CLOSURE: *N - NO*
GPRA CA: *N - NO*
GPRA COMPLIANCE MONITORING and ENFORCEMENT: *N - NO*

SUBJECT TO CORRECTIVE ACTION (SUBJCA)

SUBJCA: N - NO
SUBJCA TSD 3004: N - NO
SUBJCA NON TSD: N - NO

SIGNIFICANT NON-COMPLIANCE(SNC): N - NO
BEGINNING OF THE YEAR SNC: N - NO
PERMIT WORKLOAD: -----
CLOSURE WORKLOAD: -----
POST CLOSURE WORKLOAD: -----
PERMITTING /CLOSURE/POST-CLOSURE PROGRESS: -----
CORRECTIVE ACTION WORKLOAD: N - NO
GENERATOR STATUS: CEG - CONDITIONALLY EXEMPT SMALL QUANTITY GENERATORS: GENERATES LESS THAN 100 KG/MONTH OF HAZA

NAIC INFORMATION

ENFORCEMENT INFORMATION:

VIOLATION INFORMATION:

HAZARDOUS WASTE INFORMATION:

Ignitable waste

Environmental FirstSearch
Site Detail Report

Target Property: SOUTH OF 127TH STREE
BLUE ISLAND IL 60406

JOB: BLUEISLAND

UST

SEARCH ID: 32 **DIST/DIR:** 0.00 -- **MAP ID:** 10

NAME:	GEORGE J ROLL and SONS INC	**REV:**	2/13/08
ADDRESS:	2258 W VERMONT BLUE ISLAND IL	**ID1:**	2026127
		ID2:	
		STATUS:	CLOSED
CONTACT:	GILBERT ROLL	**PHONE:**	(708) 264-0179

SITE INFORMATION

TOTAL NUMBER OF TANKS: 1

OWNER: GEORGE J ROLL and SONS INC

BLUE ISLAND IL 60406

1998 DECAL: NONE
ENFORCE. ORDER: N
FEES OWED: N

PERMIT NUMBER **EXPIRATION DATE**

TANK INFORMATION:

TANK NUMBER:	1	**CAPACITY:**	4000
SUBSTANCE:	GASOLINE	**STATUS:**	REMOVED
AGE:	28	**LAST USED:**	1/1/1989 00:00:00
RED TAG:	N		

Environmental FirstSearch
Site Detail Report

Target Property: SOUTH OF 127TH STREE
BLUE ISLAND IL 60406

JOB: BLUEISLAND

UST

SEARCH ID: 47 **DIST/DIR:** 0.00 -- **MAP ID:** 5

NAME: VETERANS FOUNDATION
ADDRESS: 12914 S WESTERN AVE
BLUE ISLAND IL

CONTACT: 1738 ABN 164 INS

REV: 2/13/08
ID1: 8000532
ID2:
STATUS: MERGED
PHONE:

SITE INFORMATION

OWNER: VETERANS FOUNDATION

BLUE ISLAND IL 60406

1998 DECAL: NONE
ENFORCE. ORDER: N
FEES OWED:

PERMIT NUMBER **EXPIRATION DATE**

TANK INFORMATION:

Environmental FirstSearch
Site Detail Report

Target Property: SOUTH OF 127TH STREE
BLUE ISLAND IL 60406

JOB: BLUEISLAND

UST

SEARCH ID: 50 **DIST/DIR:** 0.00 -- **MAP ID:** 4

NAME:	WILLE BROTHERS CO INC	**REV:**	2/13/08
ADDRESS:	2154 VERMONT ST BLUE ISLAND IL	**ID1:**	2024829
		ID2:	
		STATUS:	CLOSED
CONTACT:	WILLE DOOGAN BETH M	**PHONE:**	(312) 388-9000

SITE INFORMATION

TOTAL NUMBER OF TANKS: 1

OWNER: WILLE BROTHERS CO INC

ALSIP IL 60658

1998 DECAL: NONE
ENFORCE. ORDER: N
FEES OWED: N

PERMIT NUMBER **EXPIRATION DATE**

TANK INFORMATION:

TANK NUMBER:	1	**CAPACITY:**	1000
SUBSTANCE:	GASOLINE	**STATUS:**	REMOVED
AGE:	31	**LAST USED:**	1/15/1990 00:00:00
RED TAG:	N		

Environmental FirstSearch
Site Detail Report

Target Property: SOUTH OF 127TH STREE
BLUE ISLAND IL 60406

JOB: BLUEISLAND

UST

SEARCH ID: 48 **DIST/DIR:** 0.00 -- **MAP ID:** 5

NAME: VILLAGE DISCOUNT OUTLET INC
ADDRESS: 12914 S WESTERN AVE
BLUE ISLAND IL

CONTACT: ED RYAN

REV: 2/13/08
ID1: 2028373
ID2:
STATUS: ACTIVE
PHONE: (708) 388-4774

SITE INFORMATION

TOTAL NUMBER OF TANKS: 3

OWNER: VILLAGE DISCOUNT OUTLET INC

BLUE ISLAND IL 60406

1998 DECAL: G000588
ENFORCE. ORDER: N
FEES OWED: N

PERMIT NUMBER	EXPIRATION DATE
01104-2007UPG	1/24/2008 00:00:00

TANK INFORMATION:

TANK NUMBER:	1	**CAPACITY:**	15000
SUBSTANCE:	DIESEL FUEL	**STATUS:**	CURRENTLY IN USE
AGE:	15	**LAST USED:**	
RED TAG:	N		
TANK NUMBER:	2	**CAPACITY:**	2000
SUBSTANCE:	GASOLINE	**STATUS:**	CURRENTLY IN USE
AGE:	15	**LAST USED:**	
RED TAG:	N		
TANK NUMBER:	3	**CAPACITY:**	1000
SUBSTANCE:		**STATUS:**	ABANDONED IN PLACE
AGE:		**LAST USED:**	
RED TAG:	N		

Environmental FirstSearch
Site Detail Report

Target Property: SOUTH OF 127TH STREE
BLUE ISLAND IL 60406

JOB: BLUEISLAND

UST

SEARCH ID: 43 **DIST/DIR:** 0.00 -- **MAP ID:** 6

NAME: ST FRANCIS HOSPITAL
ADDRESS: 12935 S GREGORY ST
BLUE ISLAND IL

CONTACT: NELSON GEORGE

REV: 2/13/08
ID1: 2014882
ID2:
STATUS: CLOSED
PHONE: (708) 824-4555

SITE INFORMATION

TOTAL NUMBER OF TANKS: 2

OWNER: ST FRANCIS HOSPITAL

BLUE ISLAND IL 60406

1998 DECAL: NONE
ENFORCE. ORDER: N
FEES OWED: N

PERMIT NUMBER **EXPIRATION DATE**

TANK INFORMATION:

TANK NUMBER: 1
SUBSTANCE: HEATING OIL
AGE: 99
RED TAG: N
CAPACITY: 15000
STATUS: REMOVED
LAST USED: 6/1/1998 00:00:00

TANK NUMBER: 2
SUBSTANCE: HEATING OIL
AGE: 99
RED TAG: N
CAPACITY: 15000
STATUS: REMOVED
LAST USED: 6/1/1998 00:00:00

Environmental FirstSearch
Site Detail Report

Target Property: SOUTH OF 127TH STREE
BLUE ISLAND IL 60406

JOB: BLUEISLAND

UST

SEARCH ID: 41 **DIST/DIR:** 0.00 -- **MAP ID:** 7

NAME: RIDGE AUTO SERVICE
ADDRESS: 12851 WESTERN AVENUE
BLUE ISLAND IL

CONTACT: SCHICK DENNIS

REV: 2/13/08
ID1: 2014283
ID2:
STATUS: CLOSED
PHONE: (708) 371-7006

SITE INFORMATION

TOTAL NUMBER OF TANKS: 4

OWNER: DENNIS SCHICK

BLUE ISLAND IL 60406

1998 DECAL: NONE
ENFORCE. ORDER: N
FEES OWED: N

PERMIT NUMBER **EXPIRATION DATE**

TANK INFORMATION:

TANK NUMBER: 1 **CAPACITY:** 6000
SUBSTANCE: GASOLINE **STATUS:** REMOVED
AGE: 23 **LAST USED:** 1/1/1994 00:00:00
RED TAG: N

TANK NUMBER: 2 **CAPACITY:** 6000
SUBSTANCE: GASOLINE **STATUS:** REMOVED
AGE: 23 **LAST USED:** 1/1/1984 00:00:00
RED TAG: N

TANK NUMBER: 3 **CAPACITY:** 3000
SUBSTANCE: DIESEL FUEL **STATUS:** REMOVED
AGE: 23 **LAST USED:** 1/1/1994 00:00:00
RED TAG: N

TANK NUMBER: 4 **CAPACITY:** 150
SUBSTANCE: USED OIL **STATUS:** REMOVED
AGE: 34 **LAST USED:** 1/1/1994 00:00:00
RED TAG: N

Environmental FirstSearch
Site Detail Report

Target Property: SOUTH OF 127TH STREE
BLUE ISLAND IL 60406

JOB: BLUEISLAND

UST

SEARCH ID: 40 **DIST/DIR:** 0.00 -- **MAP ID:** 8

NAME: RICHS SER
ADDRESS: 12800 S WESTERN AVE
BLUE ISLAND IL

CONTACT: SHIMKUS RICHARD A

REV: 2/13/08
ID1: 2014954
ID2:
STATUS: CLOSED
PHONE: (708) 597-6633

SITE INFORMATION

TOTAL NUMBER OF TANKS: 4

OWNER: SHIMKUS RICHARD A

BLUE ISLAND IL 60406

1998 DECAL: NONE
ENFORCE. ORDER: N
FEES OWED: N

PERMIT NUMBER **EXPIRATION DATE**

TANK INFORMATION:

TANK NUMBER: 1 **CAPACITY:** 4000
SUBSTANCE: GASOLINE **STATUS:** REMOVED
AGE: 20 **LAST USED:** 1/1/1996 00:00:00
RED TAG: N

TANK NUMBER: 2 **CAPACITY:** 4000
SUBSTANCE: DIESEL FUEL **STATUS:** REMOVED
AGE: 20 **LAST USED:** 1/1/1996 00:00:00
RED TAG: N

TANK NUMBER: 3 **CAPACITY:** 4000
SUBSTANCE: GASOLINE **STATUS:** REMOVED
AGE: 20 **LAST USED:** 1/1/1996 00:00:00
RED TAG: N

TANK NUMBER: 4 **CAPACITY:** 1000
SUBSTANCE: USED OIL **STATUS:** REMOVED
AGE: 58 **LAST USED:** 6/24/1996 00:00:00
RED TAG: N

Environmental FirstSearch
Site Detail Report

Target Property: SOUTH OF 127TH STREE
BLUE ISLAND IL 60406

JOB: BLUEISLAND

UST

SEARCH ID: 33 **DIST/DIR:** 0.00 -- **MAP ID:** 10

NAME:	GEORGE J ROLL and SONS INC	**REV:**	2/13/08
ADDRESS:	2258 W VERMONT	**ID1:**	2011675
	BLUE ISLAND IL	**ID2:**	
		STATUS:	CLOSED
CONTACT:	ROLL, GILBERT	**PHONE:**	(312) 385-0175

SITE INFORMATION

TOTAL NUMBER OF TANKS: 1

OWNER: GEORGE J ROLL and SONS INC

BLUE ISLAND IL 60406

1998 DECAL: NONE
ENFORCE. ORDER: N
FEES OWED: N

PERMIT NUMBER **EXPIRATION DATE**

TANK INFORMATION:

TANK NUMBER:	1	**CAPACITY:**	8000
SUBSTANCE:	GASOLINE	**STATUS:**	REMOVED
AGE:	32	**LAST USED:**	
RED TAG:	N		

Environmental FirstSearch
Site Detail Report

Target Property: SOUTH OF 127TH STREE
BLUE ISLAND IL 60406

JOB: BLUEISLAND

UST

SEARCH ID: 51 **DIST/DIR:** 0.00 -- **MAP ID:** 11

NAME: WRENCH AUTO REPAIR
ADDRESS: 12833 S WESTERN AVE
BLUE ISLAND IL

CONTACT: BAUER LLOYD H

REV: 2/13/08
ID1: 2016110
ID2:
STATUS: CLOSED
PHONE: (312) 388-1700

SITE INFORMATION

TOTAL NUMBER OF TANKS: 2

OWNER: BAUER BROS INC

BLUE ISLAND IL 60406

1998 DECAL: NONE
ENFORCE. ORDER: N
FEES OWED: N

PERMIT NUMBER **EXPIRATION DATE**

TANK INFORMATION:

TANK NUMBER: 1
SUBSTANCE: USED OIL
AGE: 32
RED TAG: N
CAPACITY: 100
STATUS: ABOVEGROUND
LAST USED:

TANK NUMBER: 2
SUBSTANCE:
AGE: 32
RED TAG: N
CAPACITY: 99
STATUS: ABOVEGROUND
LAST USED:

Environmental FirstSearch
Site Detail Report

Target Property: SOUTH OF 127TH STREE
BLUE ISLAND IL 60406

JOB: BLUEISLAND

UST

SEARCH ID: 27 **DIST/DIR:** 0.00 -- **MAP ID:** 1

NAME: BLUE ISLAND CO
ADDRESS: 2427 UNION ST
BLUE ISLAND IL

CONTACT: VOLL, MR. G. W.

REV: 2/13/08
ID1: 2007770
ID2:
STATUS: ACTIVE
PHONE: (312) 727-1360

SITE INFORMATION

TOTAL NUMBER OF TANKS: 2

OWNER: AMERITECH D/B/A ATandT

DALLAS TX 75202

1998 DECAL: H000735
ENFORCE. ORDER: N
FEES OWED: N

PERMIT NUMBER **EXPIRATION DATE**

TANK INFORMATION:

TANK NUMBER: 1
SUBSTANCE: DIESEL FUEL
AGE: 48
RED TAG: N
CAPACITY: 10000
STATUS: ABANDONED IN PLACE
LAST USED: 11/30/1990 00:00:00

TANK NUMBER: 2
SUBSTANCE: DIESEL FUEL
AGE: 15
RED TAG: N
CAPACITY: 2500
STATUS: CURRENTLY IN USE
LAST USED:

Environmental FirstSearch
Site Detail Report

Target Property: SOUTH OF 127TH STREE
BLUE ISLAND IL 60406

JOB: BLUEISLAND

UST

SEARCH ID: 25 **DIST/DIR:** 0.00 -- **MAP ID:** 12

NAME: BLUE ISLAND CITY OF
ADDRESS: 2450 VERMONT ST
BLUE ISLAND IL
CONTACT:

REV: 2/13/08
ID1: 2008863
ID2:
STATUS: EXEMPT
PHONE:

SITE INFORMATION

TOTAL NUMBER OF TANKS: 1

OWNER: CITY OF BLUE ISLAND

BLUE ISLAND IL 60406

1998 DECAL: NONE
ENFORCE. ORDER: N
FEES OWED: N

PERMIT NUMBER **EXPIRATION DATE**

TANK INFORMATION:

TANK NUMBER:	1	**CAPACITY:**	1000
SUBSTANCE:	GASOLINE	**STATUS:**	EXEMPT FROM REGISTRATION
AGE:	47	**LAST USED:**	
RED TAG:	N		

Environmental FirstSearch
Site Detail Report

Target Property: SOUTH OF 127TH STREE
BLUE ISLAND IL 60406

JOB: BLUEISLAND

UST

SEARCH ID: 24 **DIST/DIR:** 0.00 -- **MAP ID:** 3

NAME:	BERRY TIRE CO	**REV:**	2/13/08
ADDRESS:	12742 S WESTERN AVE BLUE ISLAND IL	**ID1:**	2000274
		ID2:	
		STATUS:	CLOSED
CONTACT:	GUIBORD THOMAS	**PHONE:**	(708) 597-8300

SITE INFORMATION

TOTAL NUMBER OF TANKS: 2

OWNER: BERRY TIRE CO

BLUE ISLAND IL 60406

1998 DECAL: NONE
ENFORCE. ORDER: N
FEES OWED: N

PERMIT NUMBER **EXPIRATION DATE**

TANK INFORMATION:

TANK NUMBER:	1	**CAPACITY:**	1000
SUBSTANCE:	GASOLINE	**STATUS:**	REMOVED
AGE:	17	**LAST USED:**	1/1/1994 00:00:00
RED TAG:	N		

TANK NUMBER:	2	**CAPACITY:**	2000
SUBSTANCE:	USED OIL	**STATUS:**	EXEMPT FROM REGISTRATION
AGE:		**LAST USED:**	12/1/1973 00:00:00
RED TAG:	N		

Environmental FirstSearch
Site Detail Report

Target Property: SOUTH OF 127TH STREE
BLUE ISLAND IL 60406

JOB: BLUEISLAND

UST

SEARCH ID: 36 **DIST/DIR:** 0.00 -- **MAP ID:** 9

NAME:	INTERSTATE TRANSMISSIONS	**REV:**	2/13/08
ADDRESS:	12754 S WESTERN AVE BLUE ISLAND IL	**ID1:**	2008846
		ID2:	
		STATUS:	CLOSED
CONTACT:	FRONCZAK DANIEL	**PHONE:**	(312) 371-5885

SITE INFORMATION

TOTAL NUMBER OF TANKS: 2

OWNER: INTERSTATE TRANSMISSIONS

BLUE ISLAND IL 60406

1998 DECAL: NONE
ENFORCE. ORDER: N
FEES OWED: N

PERMIT NUMBER	**EXPIRATION DATE**

TANK INFORMATION:

TANK NUMBER:	1	**CAPACITY:**	275
SUBSTANCE:	USED OIL	**STATUS:**	REMOVED
AGE:	22	**LAST USED:**	
RED TAG:	N		

TANK NUMBER:	2	**CAPACITY:**	275
SUBSTANCE:	USED OIL	**STATUS:**	REMOVED
AGE:	22	**LAST USED:**	
RED TAG:	N		

Environmental FirstSearch
Site Detail Report

Target Property: SOUTH OF 127TH STREE
BLUE ISLAND IL 60406

JOB: BLUEISLAND

UST

SEARCH ID: 49 **DIST/DIR:** 0.00 -- **MAP ID:** 17

NAME: WHITE CASTLE RESTAURANT
ADDRESS: 12709 S WESTERN AVE
BLUE ISLAND IL

CONTACT: COLEMAN MARTIN

REV: 2/13/08
ID1: 2034931
ID2:
STATUS: EXEMPT
PHONE: (708) 655-4450

SITE INFORMATION

TOTAL NUMBER OF TANKS: 1

OWNER: WHITE CASTLE SYSTEMS

BEDFORD PARK IL 60638

1998 DECAL: NONE
ENFORCE. ORDER: N
FEES OWED: N

PERMIT NUMBER **EXPIRATION DATE**

TANK INFORMATION:

TANK NUMBER: 1
SUBSTANCE: USED OIL
AGE:
RED TAG: N

CAPACITY: 550
STATUS: EXEMPT FROM REGISTRATION
LAST USED: 12/31/1973 00:00:00

Environmental FirstSearch
Site Detail Report

Target Property: SOUTH OF 127TH STREE
BLUE ISLAND IL 60406

JOB: BLUEISLAND

UST

SEARCH ID: 39 **DIST/DIR:** 0.01 -E **MAP ID:** 18

NAME:	NORTH AMERICAN LUBRICATION	**REV:**	2/13/08
ADDRESS:	2331 W 127TH ST	**ID1:**	2032548
	BLUE ISLAND IL	**ID2:**	
	COOK	**STATUS:**	CLOSED
CONTACT:	WANGERCYN JHON	**PHONE:**	(708) 388-5823

SITE INFORMATION

TOTAL NUMBER OF TANKS: 2

OWNER: NORTH AMERICAN LUBRICATION

BLUE ISLAND IL 60406

1998 DECAL: NONE
ENFORCE. ORDER: N
FEES OWED: N

PERMIT NUMBER	**EXPIRATION DATE**

TANK INFORMATION:

TANK NUMBER:	1	**CAPACITY:**	4000
SUBSTANCE:		**STATUS:**	REMOVED
AGE:	13	**LAST USED:**	
RED TAG:	N		
TANK NUMBER:	2	**CAPACITY:**	4000
SUBSTANCE:	USED OIL	**STATUS:**	REMOVED
AGE:	13	**LAST USED:**	
RED TAG:	N		

Target Property: SOUTH OF 127TH STREE
BLUE ISLAND IL 60406

JOB: BLUEISLAND

LUST

SEARCH ID: 75 **DIST/DIR:** 0.02 SE **MAP ID:** 19

NAME: RICKSON, MICHAEL
ADDRESS: 13346-58 SOUTH OLDE WESTERN AVENUE
BLUE ISLAND IL 60406
COOK
CONTACT:

REV: 12/14/07
ID1: 0310246201-20041007
ID2: 20041007
STATUS: CLOSED
PHONE:

SITE INFORMATION

DATE REPORTED: 7/19/2004
IEMA NUMBER: 20041007

CONTENTS/PRODUCT

GASOLINE: NO
UNLEADED GASOLINE: NO
DIESEL FUEL: NO
FUEL OIL: NO
JET FUEL: NO
USED/WASTE OIL: NO
NON-PETROLEUM PRODUCT: NO
PETROLEUM: YES

NON-LUST LETTER SENT:
SEC 57.5G LETTER SENT:
NFR LETTER SENT: 8/29/2005
SITE CLASSIFICATION:
IEPA PROJECT MANAGER: SOUTH

IEPA CORRESPONDENCE

DATE: 6/6/2005 **DESCRIPTION:** PROFESSIONAL ENGINEER CERTIFICATION RECEIVED

DATE: 9/13/2004 **DESCRIPTION:** PROFESSIONAL ENGINEER CERTIFICATION RECEIVED

DATE: 8/10/2005 **DESCRIPTION:** PROFESSIONAL ENGINEER CERTIFICATION RECEIVED

DATE: 8/10/2005 **DESCRIPTION:** 45 DAY REPORT ADDENDUM RECEIVED

DATE: 7/21/2004 **DESCRIPTION:** NOTICE OF RELEASE LETTER SENT

TITLE XVI INFORMATION

DOCUMENT: CACR
RECEIVED: 6/6/2005
RESPONSE DUE: 10/4/2005
RESPONSE MAILED: 8/29/2005
RESPONSE TYPE: APR

DOCUMENT: CACR
RECEIVED: 8/10/2005
RESPONSE DUE: 12/8/2005
RESPONSE MAILED: 8/29/2005
RESPONSE TYPE: APR

DOCUMENT: CACR
RECEIVED: 9/13/2004

- Continued on next page -

Target Property: SOUTH OF 127TH STREE
BLUE ISLAND IL 60406

JOB: BLUEISLAND

LUST

SEARCH ID: 75 **DIST/DIR:** 0.02 SE **MAP ID:** 19

NAME: RICKSON, MICHAEL
ADDRESS: 13346-58 SOUTH OLDE WESTERN AVENUE
BLUE ISLAND IL 60406
COOK
CONTACT:

REV: 12/14/07
ID1: 0310246201-20041007
ID2: 20041007
STATUS: CLOSED
PHONE:

RESPONSE DUE: 1/11/2005
RESPONSE MAILED: 12/28/2004
RESPONSE TYPE: DEN

ENGINEERING CONTROLS

BARRIER STRUCTURE: NO
BARRIER PAVEMENT: NO
BARRIER SOIL: NO
BARRIER OTHER: NO
BARRIER OTHER DESC:

INSTITUTIONAL CONTROLS

GW USE: YES
INDUST COM: YES
ORDINANCE: NO
WORKER: NO
OTHER: NO
OTHER DESC:

ENVIRONMENTAL LAND USE CONTROLS

GW USE: NO
LAND USE: NO
ENG BARRIER: NO
WORKER CAUTION: NO
SOIL HANDLING: NO
OTHER: NO
OTHER DESC:

HWY AUTH AGREEMENT: NO
AGREEMENT DESC: No

Environmental FirstSearch
Site Detail Report

Target Property: SOUTH OF 127TH STREE
BLUE ISLAND IL 60406

JOB: BLUEISLAND

UST

SEARCH ID: 46 **DIST/DIR:** 0.02 SE **MAP ID:** 19

NAME:	VACANT LOT (FORMER CAR DEALERSHIP)	**REV:**	2/13/08
ADDRESS:	13346-58 S. OLDE WESTERN AVENUE	**ID1:**	2042249
	BLUE ISLAND IL	**ID2:**	
	COOK	**STATUS:**	EXEMPT
CONTACT:		**PHONE:**	

SITE INFORMATION

TOTAL NUMBER OF TANKS: 1

OWNER: MIKE and PAMELA RICKSON

PEOTONE IL 60468

1998 DECAL: NONE
ENFORCE. ORDER: N
FEES OWED: N

PERMIT NUMBER **EXPIRATION DATE**

TANK INFORMATION:

TANK NUMBER:	1	**CAPACITY:**	1500
SUBSTANCE:	GASOLINE	**STATUS:**	EXEMPT FROM REGISTRATION
AGE:	99	**LAST USED:**	12/31/1973 00:00:00
RED TAG:	N		

Target Property: SOUTH OF 127TH STREE
BLUE ISLAND IL 60406

JOB: BLUEISLAND

VCP

SEARCH ID: 87 **DIST/DIR:** 0.03 SW **MAP ID:** 20

NAME:	NORTHWESTERN GAS, LIGHT and COKE	**REV:**	5/27/08
ADDRESS:	2599 JAMES STREET	**ID1:**	0310245097
	BLUE ISLAND IL 60406	**ID2:**	
	COOK	**STATUS:**	SRP - ACTIVE
CONTACT:	JOHN GRIGGS	**PHONE:**	(312) 394-2827

SITE INFORMATION

DATE ENROLLED: 3/20/2000
ACERAGE: 6
SITE TYPE:

REMEDIATION APPLICANT: MR. JOHN GRIGGS
THREE LINCOLN CENTRE THIRD FLOOR
OAKBROOK TERRACE, IL 61081-4260
PHONE: (312) 394-2827

CONSULTANT:
GEI CONSULTANTS, INC.

PHONE:

PROJECT MANAGER: SEUL
SECTION 4 (Y) LETTER:
NFR LETTER:
DATE RECORDED:

Environmental FirstSearch
Site Detail Report

Target Property: SOUTH OF 127TH STREE
BLUE ISLAND IL 60406

JOB: BLUEISLAND

UST

SEARCH ID: 30 **DIST/DIR:** 0.04 NW **MAP ID:** 21

NAME: CITY OF BLUE ISLAND
ADDRESS: 13031 GREENWOOD AVE
BLUE ISLAND IL

CONTACT: HAYWOOD DAVE

REV: 2/13/08
ID1: 2008862
ID2:
STATUS: CLOSED
PHONE: (708) 587-8600

SITE INFORMATION

TOTAL NUMBER OF TANKS: 1

OWNER: CITY OF BLUE ISLAND

BLUE ISLAND IL 60406

1998 DECAL: NONE
ENFORCE. ORDER: N
FEES OWED: N

PERMIT NUMBER **EXPIRATION DATE**

TANK INFORMATION:

TANK NUMBER:	1	**CAPACITY:**	2000
SUBSTANCE:	DIESEL FUEL	**STATUS:**	REMOVED
AGE:	22	**LAST USED:**	
RED TAG:	N		

Environmental FirstSearch
Site Detail Report

Target Property: SOUTH OF 127TH STREE
BLUE ISLAND IL 60406

JOB: BLUEISLAND

RCRAGN

SEARCH ID: 18 **DIST/DIR:** 0.05 N- **MAP ID:** 22

NAME: ZAKS AUTO REBUILDERS
ADDRESS: 12626 S WESTERN AVE
BLUE ISLAND IL 60406
CONTACT: ROBERT ZAKHAR

REV: 6/6/06
ID1: ILR000003525
ID2:
STATUS: VGN
PHONE: 7083895137

SITE INFORMATION

CONTACT INFORMATION: ROBERT ZAKHAR
12626 S WESTERN AVE
BLUE ISLAND IL 60406

PHONE: 7083895137

UNIVERSE INFORMATION:

GOVERNMENT PERFORMANCE AND RESULTS ACT (GPRA)

GPRA PERMIT: *N - NO*
GPRA POST CLOSURE: *N - NO*
GPRA CA: *N - NO*
GPRA COMPLIANCE MONITORING and ENFORCEMENT: *N - NO*

SUBJECT TO CORRECTIVE ACTION (SUBJCA)

SUBJCA: N - NO
SUBJCA TSD 3004: N - NO
SUBJCA NON TSD: N - NO

SIGNIFICANT NON-COMPLIANCE(SNC): N - NO
BEGINNING OF THE YEAR SNC: N - NO
PERMIT WORKLOAD: -----
CLOSURE WORKLOAD: -----
POST CLOSURE WORKLOAD: -----
PERMITTING /CLOSURE/POST-CLOSURE PROGRESS: -----
CORRECTIVE ACTION WORKLOAD: N - NO
GENERATOR STATUS: CEG - CONDITIONALLY EXEMPT SMALL QUANTITY GENERATORS: GENERATES LESS THAN 100 KG/MONTH OF HAZA

NAIC INFORMATION

ENFORCEMENT INFORMATION:

VIOLATION INFORMATION:

HAZARDOUS WASTE INFORMATION:

Ignitable waste
The following spent non-halogenated solvents: toluene, methyl ethyl ketone, carbon disulfide, isobutanol, pyridine, benzene, 2-ethoxyethanol, and 2-nitropropane; all spent solvent mixtures/blends containing, before use, a to
The following spent non-halogenated solvents: Xylene, acetone, ethyl acetate, ethyl benzene, ethyl ether, methyl isobutyl ketone, n-butyl alcohol, cyclohexanone, and methanol; all spent solvent mixtures/ blends containing, b

Environmental FirstSearch
Site Detail Report

Target Property: SOUTH OF 127TH STREE
BLUE ISLAND IL 60406

JOB: BLUEISLAND

UST

SEARCH ID: 45 **DIST/DIR:** 0.05 N- **MAP ID:** 22

NAME:	VACANT BLDG	**REV:**	2/13/08
ADDRESS:	12626 SOUTH WESTERN AVENUE BLUE ISLAND IL	**ID1:**	2030910
		ID2:	
		STATUS:	INACTIVE
CONTACT:	TRIFFLER MARK	**PHONE:**	(708) 388-1700

SITE INFORMATION

TOTAL NUMBER OF TANKS: 1

OWNER: MARK TRIFFLER JEEP EAGLE, INC.

BLUE ISLAND IL 60406

1998 DECAL: NONE
ENFORCE. ORDER: N
FEES OWED: N

PERMIT NUMBER **EXPIRATION DATE**

TANK INFORMATION:

TANK NUMBER:	1	**CAPACITY:**	500
SUBSTANCE:	HEATING OIL	**STATUS:**	PERMANENTLY OUT OF USE
AGE:	103	**LAST USED:**	12/1/1979 00:00:00
RED TAG:	N		

Target Property: SOUTH OF 127TH STREE
BLUE ISLAND IL 60406

JOB: BLUEISLAND

LUST

SEARCH ID: 55 **DIST/DIR:** 0.07 NE **MAP ID:** 23

NAME: BLUE ISLAND, CITY OF
ADDRESS: 13257 SOUTH DIVISION ST.
BLUE ISLAND IL 60406
CONTACT: GENE MARCHESCHI

REV: 12/14/07
ID1: 0310245100-970807
ID2: 970807
STATUS: CLOSED
PHONE: 7083967073

SITE INFORMATION

DATE REPORTED: 5/8/1997
IEMA NUMBER: 970807

CONTENTS/PRODUCT

GASOLINE: YES
UNLEADED GASOLINE: NO
DIESEL FUEL: NO
FUEL OIL: NO
JET FUEL: NO
USED/WASTE OIL: NO
NON-PETROLEUM PRODUCT: NO
PETROLEUM: NO

NON-LUST LETTER SENT:
SEC 57.5G LETTER SENT:
NFR LETTER SENT: 7/21/1999
SITE CLASSIFICATION: HIGH
IEPA PROJECT MANAGER: LOWDER

IEPA CORRESPONDENCE

DATE: 7/8/1999 **DESCRIPTION:** MISCELLANEOUS CORRESPONDENCE RECEIVED

DATE: 8/27/1997 **DESCRIPTION:** EARLY ACTION EXTENSION APPROVAL LETTER SENT

DATE: 12/18/1997 **DESCRIPTION:** FREE PRODUCT REPORT RECEIVED

DATE: 5/22/1997 **DESCRIPTION:** NOTICE OF RELEASE LETTER SENT

TITLE XVI INFORMATION

DOCUMENT: HPBUD
RECEIVED: 2/27/1998
RESPONSE DUE: 6/27/1998
RESPONSE MAILED: 5/26/1998
RESPONSE TYPE: APR

DOCUMENT: HPBUD
RECEIVED: 4/7/1999
RESPONSE DUE: 8/5/1999
RESPONSE MAILED: 6/17/1999
RESPONSE TYPE: APR

DOCUMENT: 45 DAY
RECEIVED: 9/25/1997
RESPONSE DUE: 1/23/1998
RESPONSE MAILED: 11/3/1997

- Continued on next page -

Target Property: SOUTH OF 127TH STREE
BLUE ISLAND IL 60406

JOB: BLUEISLAND

LUST

SEARCH ID: 55 **DIST/DIR:** 0.07 NE **MAP ID:** 23

NAME: BLUE ISLAND, CITY OF
ADDRESS: 13257 SOUTH DIVISION ST.
BLUE ISLAND IL 60406
CONTACT: GENE MARCHESCHI

REV: 12/14/07
ID1: 0310245100-970807
ID2: 970807
STATUS: CLOSED
PHONE: 7083967073

RESPONSE TYPE: APR

DOCUMENT: SCPRO
RECEIVED: 9/25/1997
RESPONSE DUE: 1/23/1998
RESPONSE MAILED: 11/3/1997
RESPONSE TYPE: APR

DOCUMENT: SCBUD
RECEIVED: 9/25/1997
RESPONSE DUE: 1/23/1998
RESPONSE MAILED: 11/3/1997
RESPONSE TYPE: APR

DOCUMENT: SCCOM
RECEIVED: 9/25/1997
RESPONSE DUE: 1/23/1998
RESPONSE MAILED: 11/3/1997
RESPONSE TYPE: APR

DOCUMENT: HPCAP
RECEIVED: 2/27/1998
RESPONSE DUE: 6/27/1998
RESPONSE MAILED: 5/26/1998
RESPONSE TYPE: APR

DOCUMENT: HCACR
RECEIVED: 4/7/1999
RESPONSE DUE: 8/5/1999
RESPONSE MAILED: 7/21/1999
RESPONSE TYPE: APR

ENGINEERING CONTROLS

BARRIER STRUCTURE: NO **BARRIER PAVEMENT:** NO
BARRIER SOIL: NO **BARRIER OTHER:** NO
BARRIER OTHER DESC:

INSTITUTIONAL CONTROLS

GW USE: NO **INDUST COM:** NO
ORDINANCE: NO **WORKER:** NO
OTHER: NO
OTHER DESC:

ENVIRONMENTAL LAND USE CONTROLS

GW USE: NO **LAND USE:** NO
ENG BARRIER: NO **WORKER CAUTION:** NO
SOIL HANDLING: NO **OTHER:** NO
OTHER DESC:

- Continued on next page -

Target Property: SOUTH OF 127TH STREE
BLUE ISLAND IL 60406

JOB: BLUEISLAND

LUST

SEARCH ID: 55 **DIST/DIR:** 0.07 NE **MAP ID:** 23

NAME: BLUE ISLAND, CITY OF
ADDRESS: 13257 SOUTH DIVISION ST.
BLUE ISLAND IL 60406
CONTACT: GENE MARCHESCHI

REV: 12/14/07
ID1: 0310245100-970807
ID2: 970807
STATUS: CLOSED
PHONE: 7083967073

HWY AUTH AGREEMENT: NO
AGREEMENT DESC: No

Target Property: SOUTH OF 127TH STREE
BLUE ISLAND IL 60406

JOB: BLUEISLAND

RCRAGN

SEARCH ID: 8 **DIST/DIR:** 0.07 NE **MAP ID:** 23

NAME:	BLUE ISLAND FIRE STATION 2	**REV:**	6/6/06
ADDRESS:	13257 DIVISION ST	**ID1:**	ILR000042143
	BLUE ISLAND IL 60406	**ID2:**	
	COOK	**STATUS:**	LGN
CONTACT:	GENE MARCHESCHI	**PHONE:**	7083967073

SITE INFORMATION

CONTACT INFORMATION: GENE MARCHESCHI
2450 W VERMONT ST
BLUE ISLAND IL 60406

PHONE: 7083967073

UNIVERSE INFORMATION:

GOVERNMENT PERFORMANCE AND RESULTS ACT (GPRA)

GPRA PERMIT:	*N - NO*
GPRA POST CLOSURE:	*N - NO*
GPRA CA:	*N - NO*
GPRA COMPLIANCE MONITORING and ENFORCEMENT:	*N - NO*

SUBJECT TO CORRECTIVE ACTION (SUBJCA)

SUBJCA:	N - NO
SUBJCA TSD 3004:	N - NO
SUBJCA NON TSD:	N - NO
SIGNIFICANT NON-COMPLIANCE(SNC):	N - NO
BEGINNING OF THE YEAR SNC:	N - NO
PERMIT WORKLOAD:	-----
CLOSURE WORKLOAD:	-----
POST CLOSURE WORKLOAD:	-----
PERMITTING /CLOSURE/POST-CLOSURE PROGRESS:	-----
CORRECTIVE ACTION WORKLOAD:	N - NO
GENERATOR STATUS:	LQG - LARGE QUANTITY GENERATORS: GENERATES MORE THAN 1000 KG/MONTH OF HAZARDOUS WASTE

NAIC INFORMATION

92216 - FIRE PROTECTION

ENFORCEMENT INFORMATION:

AGENCY:	S - STATE	**DATE:**	9/10/1999
TYPE:	121 - VIOLATION NOTICE (VN)		

VIOLATION INFORMATION:

VIOLATION NUMBER:	0001	**RESPONSIBLE:**	S - STATE
DETERMINED:	9/7/1999	**DETERMINED BY:**	S - STATE

- Continued on next page -

Target Property: SOUTH OF 127TH STREE
BLUE ISLAND IL 60406

JOB: BLUEISLAND

RCRAGN

SEARCH ID: 8 **DIST/DIR:** 0.07 NE **MAP ID:** 23

NAME:	BLUE ISLAND FIRE STATION 2	**REV:**	6/6/06
ADDRESS:	13257 DIVISION ST	**ID1:**	ILR000042143
	BLUE ISLAND IL 60406	**ID2:**	
	COOK	**STATUS:**	LGN
CONTACT:	GENE MARCHESCHI	**PHONE:**	7083967073

CITATION: 722.141(a)
RESOLVED: 11/17/1999
TYPE: GENERATOR-RECORDKEEPING REQUIREMENTS

HAZARDOUS WASTE INFORMATION:

Ignitable waste

Environmental FirstSearch
Site Detail Report

Target Property: SOUTH OF 127TH STREE
BLUE ISLAND IL 60406

JOB: BLUEISLAND

UST

SEARCH ID: 26 **DIST/DIR:** 0.07 NE **MAP ID:** 23

NAME: BLUE ISLAND CITY OF
ADDRESS: 13257 DIVISION ST
BLUE ISLAND IL

CONTACT: BARZYCKI

REV: 2/13/08
ID1: 2008864
ID2:
STATUS: CLOSED
PHONE: (312) 597-8600

SITE INFORMATION

TOTAL NUMBER OF TANKS: 1

OWNER: CITY OF BLUE ISLAND

BLUE ISLAND IL 60406

1998 DECAL: NONE
ENFORCE. ORDER: N
FEES OWED: N

PERMIT NUMBER **EXPIRATION DATE**

TANK INFORMATION:

TANK NUMBER: 1
SUBSTANCE: GASOLINE
AGE: 22
RED TAG: N

CAPACITY: 3000
STATUS: REMOVED
LAST USED: 6/1/1997 00:00:00

Environmental FirstSearch
Site Detail Report

Target Property: SOUTH OF 127TH STREE
BLUE ISLAND IL 60406

JOB: BLUEISLAND

LUST

SEARCH ID: 71 **DIST/DIR:** 0.09 NE **MAP ID:** 25

NAME: NORTHEAST ILLINOIS RAILROAD CORP.
ADDRESS: 2100 WEST PRAIRIE
BLUE ISLAND IL 60406
CONTACT: TAMMY DILLARD

REV: 6/21/02
ID1: 0310245049-930730
ID2:
STATUS:
PHONE:

SITE INFORMATION

DATE REPORTED: 3/26/1993
IEMA NUMBER: 930730
LPC NUMBER: 0310245049

OWNER/OPERATOR: TAMMY DILLARD
NORTHEAST ILLINOIS RAILROAD CORP.
547 WEST JACKSON BLVD.
CHICAGO IL 60661

PHONE

TANK CONTENTS/PRODUCT: FUEL OIL
NON-LUST LETTER SENT:
SEC 57.5G LETTER SENT:
NFR LETTER SENT:
SITE CLASSIFICATION:
IEPA PROJECT MANAGER: PROJECT MANAGER NOT YET ASSIGNED.

IEPA CORRESPONDENCE

DATE:	10/28/1993	**DESCRIPTION:**	PROFESSIONAL ENGINEER CERTIFICATION RECEIVED
DATE:	1/19/1994	**DESCRIPTION:**	REVIEW LETTER SENT
DATE:	4/6/1993	**DESCRIPTION:**	NOTICE OF RELEASE LETTER SENT
DATE:	10/28/1993	**DESCRIPTION:**	45 DAY REPORT RECEIVED

TITLE XVI INFORMATION

Target Property: SOUTH OF 127TH STREE
BLUE ISLAND IL 60406

JOB: BLUEISLAND

LUST

SEARCH ID: 72 **DIST/DIR:** 0.09 NE **MAP ID:** 25

NAME: NORTHEAST ILLINOIS RAILROAD CORP.
ADDRESS: 2100 WEST PRAIRIE
BLUE ISLAND IL 60406
COOK
CONTACT: RANDY JIVIDEN

REV: 12/14/07
ID1: 0310240030-930730
ID2: 930730
STATUS: ACTIVE
PHONE: 3123227782

SITE INFORMATION

DATE REPORTED: 3/26/1993
IEMA NUMBER: 930730

CONTENTS/PRODUCT

GASOLINE: NO
UNLEADED GASOLINE: NO
DIESEL FUEL: NO
FUEL OIL: YES
JET FUEL: NO
USED/WASTE OIL: NO
NON-PETROLEUM PRODUCT: NO
PETROLEUM: NO

NON-LUST LETTER SENT:
SEC 57.5G LETTER SENT:
NFR LETTER SENT:
SITE CLASSIFICATION:
IEPA PROJECT MANAGER: NOT ASSIGNED

IEPA CORRESPONDENCE

DATE: 4/6/1993 **DESCRIPTION:** NOTICE OF RELEASE LETTER SENT

DATE: 10/28/1993 **DESCRIPTION:** PROFESSIONAL ENGINEER CERTIFICATION RECEIVED

DATE: 1/19/1994 **DESCRIPTION:** REVIEW LETTER SENT

TITLE XVI INFORMATION

ENGINEERING CONTROLS

BARRIER STRUCTURE: NO **BARRIER PAVEMENT:** NO
BARRIER SOIL: NO **BARRIER OTHER:** NO
BARRIER OTHER DESC:

INSTITUTIONAL CONTROLS

GW USE: NO **INDUST COM:** NO
ORDINANCE: NO **WORKER:** NO
OTHER: NO
OTHER DESC:

ENVIRONMENTAL LAND USE CONTROLS

GW USE: NO **LAND USE:** NO

- Continued on next page -

Environmental FirstSearch
Site Detail Report

Target Property: SOUTH OF 127TH STREE
BLUE ISLAND IL 60406

JOB: BLUEISLAND

LUST

SEARCH ID: 72 **DIST/DIR:** 0.09 NE **MAP ID:** 25

NAME:	NORTHEAST ILLINOIS RAILROAD CORP.	**REV:**	12/14/07
ADDRESS:	2100 WEST PRAIRIE	**ID1:**	0310240030-930730
	BLUE ISLAND IL 60406	**ID2:**	930730
	COOK	**STATUS:**	ACTIVE
CONTACT:	RANDY JIVIDEN	**PHONE:**	3123227782

ENG BARRIER:	NO	**WORKER CAUTION:**	NO
SOIL HANDLING:	NO	**OTHER:**	NO
OTHER DESC:			

HWY AUTH AGREEMENT: NO
AGREEMENT DESC: No

Environmental FirstSearch
Site Detail Report

Target Property: SOUTH OF 127TH STREE
BLUE ISLAND IL 60406

JOB: BLUEISLAND

RCRAGN

SEARCH ID: 14 **DIST/DIR:** 0.09 NE **MAP ID:** 24

NAME:	METRA	**REV:**	6/6/06
ADDRESS:	2100 W PRAIRIE ST	**ID1:**	ILD984782540
	BLUE ISLAND IL 60406	**ID2:**	
	COOK	**STATUS:**	LGN
CONTACT:	JOE RILEY	**PHONE:**	3123227766

SITE INFORMATION

CONTACT INFORMATION: JOE RILEY
547 W JACKSON BLVD
CHICAGO IL 60606

PHONE: 3123227766

UNIVERSE INFORMATION:

GOVERNMENT PERFORMANCE AND RESULTS ACT (GPRA)

GPRA PERMIT:	*N - NO*
GPRA POST CLOSURE:	*N - NO*
GPRA CA:	*N - NO*
GPRA COMPLIANCE MONITORING and ENFORCEMENT:	*N - NO*

SUBJECT TO CORRECTIVE ACTION (SUBJCA)

SUBJCA:	N - NO
SUBJCA TSD 3004:	N - NO
SUBJCA NON TSD:	N - NO
SIGNIFICANT NON-COMPLIANCE(SNC):	N - NO
BEGINNING OF THE YEAR SNC:	N - NO
PERMIT WORKLOAD:	-----
CLOSURE WORKLOAD:	-----
POST CLOSURE WORKLOAD:	-----
PERMITTING /CLOSURE/POST-CLOSURE PROGRESS:	-----
CORRECTIVE ACTION WORKLOAD:	N - NO
GENERATOR STATUS:	LQG - LARGE QUANTITY GENERATORS: GENERATES MORE THAN 1000 KG/MONTH OF HAZARDOUS WASTE

NAIC INFORMATION

ENFORCEMENT INFORMATION:

VIOLATION INFORMATION:

HAZARDOUS WASTE INFORMATION:

Ignitable waste
Creosote

Environmental FirstSearch
Site Detail Report

Target Property: SOUTH OF 127TH STREE
BLUE ISLAND IL 60406

JOB: BLUEISLAND

UST

SEARCH ID: 28 **DIST/DIR:** 0.09 NE **MAP ID:** 24

NAME:	BLUE ISLAND YARD	**REV:**	2/13/08
ADDRESS:	2100 W PRAIRIE ST BLUE ISLAND IL	**ID1:**	2012408
		ID2:	
		STATUS:	CLOSED
CONTACT:	DILLARD-BARNES TAMMY	**PHONE:**	(312) 332-6937

SITE INFORMATION

TOTAL NUMBER OF TANKS:	2
OWNER:	METRA
	CHICAGO IL 60661
1998 DECAL:	NONE
ENFORCE. ORDER:	N
FEES OWED:	N

PERMIT NUMBER	**EXPIRATION DATE**

TANK INFORMATION:

TANK NUMBER:	1	**CAPACITY:**	10000
SUBSTANCE:	GASOLINE	**STATUS:**	REMOVED
AGE:	27	**LAST USED:**	
RED TAG:	N		
TANK NUMBER:	2	**CAPACITY:**	8000
SUBSTANCE:		**STATUS:**	REMOVED
AGE:	58	**LAST USED:**	1/1/1982 00:00:00
RED TAG:	N		

Target Property: SOUTH OF 127TH STREE
BLUE ISLAND IL 60406

JOB: BLUEISLAND

LUST

SEARCH ID: 81 **DIST/DIR:** 0.10 N- **MAP ID:** 27

NAME: TRIFFLER OLDS
ADDRESS: 12609 SOUTH WESTERN AVE..
BLUE ISLAND IL 60406
COOK
CONTACT: MARK TRIFFLER

REV: 12/14/07
ID1: 0310245062-913315
ID2: 913315
STATUS: CLOSED
PHONE: 7083854640

SITE INFORMATION

DATE REPORTED: 11/15/1991
IEMA NUMBER: 913315

CONTENTS/PRODUCT

GASOLINE: NO
UNLEADED GASOLINE: NO
DIESEL FUEL: NO
FUEL OIL: YES
JET FUEL: NO
USED/WASTE OIL: NO
NON-PETROLEUM PRODUCT: NO
PETROLEUM: NO

NON-LUST LETTER SENT:
SEC 57.5G LETTER SENT:
NFR LETTER SENT: 7/7/1995
SITE CLASSIFICATION:
IEPA PROJECT MANAGER: CROSS

IEPA CORRESPONDENCE

DATE: 7/8/1994 **DESCRIPTION:** REVIEW LETTER SENT

DATE: 4/8/1994 **DESCRIPTION:** REVIEW LETTER SENT

DATE: 11/20/1991 **DESCRIPTION:** NOTICE OF RELEASE LETTER SENT

DATE: 5/3/1993 **DESCRIPTION:** APPROVED PLAN LETTER SENT

DATE: 6/13/1995 **DESCRIPTION:** REVIEW LETTER SENT

DATE: 5/15/1995 **DESCRIPTION:** REVIEW LETTER SENT

DATE: 6/11/1992 **DESCRIPTION:** CORRECTIVE ACTION PLAN RECEIVED

TITLE XVI INFORMATION

ENGINEERING CONTROLS

BARRIER STRUCTURE: NO **BARRIER PAVEMENT:** NO
BARRIER SOIL: NO **BARRIER OTHER:** NO
BARRIER OTHER DESC:

INSTITUTIONAL CONTROLS

GW USE: NO **INDUST COM:** NO

- Continued on next page -

Target Property: SOUTH OF 127TH STREE
BLUE ISLAND IL 60406

JOB: BLUEISLAND

LUST

SEARCH ID: 81 **DIST/DIR:** 0.10 N- **MAP ID:** 27

NAME: TRIFFLER OLDS
ADDRESS: 12609 SOUTH WESTERN AVE..
BLUE ISLAND IL 60406
COOK
CONTACT: MARK TRIFFLER

REV: 12/14/07
ID1: 0310245062-913315
ID2: 913315
STATUS: CLOSED
PHONE: 7083854640

ORDINANCE: NO
OTHER: NO
OTHER DESC:

WORKER: NO

ENVIRONMENTAL LAND USE CONTROLS

GW USE: NO
ENG BARRIER: NO
SOIL HANDLING: NO
OTHER DESC:

LAND USE: NO
WORKER CAUTION: NO
OTHER: NO

HWY AUTH AGREEMENT: NO
AGREEMENT DESC: No

Environmental FirstSearch
Site Detail Report

Target Property: SOUTH OF 127TH STREE
BLUE ISLAND IL 60406

JOB: BLUEISLAND

RCRAGN

SEARCH ID: 17 **DIST/DIR:** 0.10 N- **MAP ID:** 26

NAME:	TRIFFLER OLDSMOBILE	**REV:**	6/6/06
ADDRESS:	12609 S WESTERN	**ID1:**	ILD984838110
	BLUE ISLAND IL 60406	**ID2:**	
	COOK	**STATUS:**	SGN
CONTACT:	MARK TRIFFLER	**PHONE:**	7083854640

SITE INFORMATION

CONTACT INFORMATION: MARK TRIFFLER
12413 S WESTERN
BLUE ISLAND IL 60406

PHONE: 7083854640

UNIVERSE INFORMATION:

GOVERNMENT PERFORMANCE AND RESULTS ACT (GPRA)

GPRA PERMIT:	*N - NO*
GPRA POST CLOSURE:	*N - NO*
GPRA CA:	*N - NO*
GPRA COMPLIANCE MONITORING and ENFORCEMENT:	*N - NO*

SUBJECT TO CORRECTIVE ACTION (SUBJCA)

SUBJCA:	N - NO
SUBJCA TSD 3004:	N - NO
SUBJCA NON TSD:	N - NO
SIGNIFICANT NON-COMPLIANCE(SNC):	N - NO
BEGINNING OF THE YEAR SNC:	N - NO
PERMIT WORKLOAD:	-----
CLOSURE WORKLOAD:	-----
POST CLOSURE WORKLOAD:	-----
PERMITTING /CLOSURE/POST-CLOSURE PROGRESS:	-----
CORRECTIVE ACTION WORKLOAD:	N - NO
GENERATOR STATUS:	SQG - SMALL QUANTITY GENERATOR: GENERATES 100 - 1000 KG/MONTH OF HAZARDOUS WASTE

NAIC INFORMATION

ENFORCEMENT INFORMATION:

VIOLATION INFORMATION:

HAZARDOUS WASTE INFORMATION:

Ignitable waste

Environmental FirstSearch
Site Detail Report

Target Property: SOUTH OF 127TH STREE
BLUE ISLAND IL 60406

JOB: BLUEISLAND

UST

SEARCH ID: 44 **DIST/DIR:** 0.10 N- **MAP ID:** 27

NAME: TRIFFLER OLDSMOBILE
ADDRESS: 12609 S WESTERN AVE
BLUE ISLAND IL

CONTACT: TRIFFLER MARK

REV: 2/13/08
ID1: 2028615
ID2:
STATUS: MERGED
PHONE: (708) 388-1700

SITE INFORMATION

TOTAL NUMBER OF TANKS: 3

OWNER: TRIFFLER OLDSMOBILE

BLUE ISLAND IL 60406

1998 DECAL: NONE
ENFORCE. ORDER: N
FEES OWED: N

PERMIT NUMBER **EXPIRATION DATE**

TANK INFORMATION:

TANK NUMBER: 1 **CAPACITY:** 8000
SUBSTANCE: GASOLINE **STATUS:** REMOVED
AGE: 96 **LAST USED:** 1/1/1979 00:00:00
RED TAG: N

TANK NUMBER: 2 **CAPACITY:** 8000
SUBSTANCE: GASOLINE **STATUS:** REMOVED
AGE: 96 **LAST USED:** 1/1/1979 00:00:00
RED TAG: N

TANK NUMBER: 3 **CAPACITY:** 8000
SUBSTANCE: GASOLINE **STATUS:** REMOVED
AGE: 96 **LAST USED:** 1/1/1979 00:00:00
RED TAG: N

Environmental FirstSearch
Site Detail Report

Target Property: SOUTH OF 127TH STREE
BLUE ISLAND IL 60406

JOB: BLUEISLAND

LUST

SEARCH ID: 100 **DIST/DIR:** 0.12 N- **MAP ID:** 28

NAME:	ZAK S HITECH COLLISION REPAIR	**REV:**	3/7/08
ADDRESS:	12626 SOUTH WESTERN AVENUE	**ID1:**	0310245084-20071653
	BLUE ISLAND IL 60406	**ID2:**	20071653
	COOK	**STATUS:**	ACTIVE
CONTACT:	ROBERT L ZAKHAR	**PHONE:**	7083895137

DETAILS NOT AVAILABLE

UST

SEARCH ID: 98 **DIST/DIR:** 0.12 N- **MAP ID:** 28

NAME:	ZAK S HI-TECH COLLISION CENTER	**REV:**	2/13/08
ADDRESS:	12626 S. WESTERN AVENUE	**ID1:**	2043857
	BLUE ISLAND IL	**ID2:**	
	COOK	**STATUS:**	EXEMPT
CONTACT:		**PHONE:**	

DETAILS NOT AVAILABLE

Environmental FirstSearch
Site Detail Report

Target Property: SOUTH OF 127TH STREE
BLUE ISLAND IL 60406

JOB: BLUEISLAND

UST

SEARCH ID: 38 **DIST/DIR:** 0.12 N- **MAP ID:** 29

NAME: MARK TRIFFLER OLDSMOBILE INC
ADDRESS: 12605-11 SOUTHWESTERN
BLUE ISLAND IL
CONTACT: 2629 REM REFER TO 2-026070

REV: 2/13/08
ID1: 8000801
ID2:
STATUS: MERGED
PHONE:

SITE INFORMATION

OWNER: TRIFFLER OLDSMOBILE

BLUE ISLAND IL 60406

1998 DECAL: NONE
ENFORCE. ORDER: N
FEES OWED:

PERMIT NUMBER **EXPIRATION DATE**

TANK INFORMATION:

Target Property: SOUTH OF 127TH STREE
BLUE ISLAND IL 60406

JOB: BLUEISLAND

UST

SEARCH ID: 37 **DIST/DIR:** 0.12 N- **MAP ID:** 30

NAME: MARK TRIFFLER OLDSMOBILE INC
ADDRESS: 12605 12611 S WESTERN AVE
BLUE ISLAND IL
CONTACT: TRIFFLER MARK

REV: 2/13/08
ID1: 2026070
ID2:
STATUS: CLOSED
PHONE: (708) 388-1700

SITE INFORMATION

TOTAL NUMBER OF TANKS: 8

OWNER: TRIFFLER OLDSMOBILE

BLUE ISLAND IL 60406

1998 DECAL: NONE
ENFORCE. ORDER: N
FEES OWED: N

PERMIT NUMBER **EXPIRATION DATE**

TANK INFORMATION:

TANK NUMBER: 1 **CAPACITY:** 8000
SUBSTANCE: GASOLINE **STATUS:** REMOVED
AGE: 96 **LAST USED:** 1/1/1979 00:00:00
RED TAG: N

TANK NUMBER: 2 **CAPACITY:** 8000
SUBSTANCE: GASOLINE **STATUS:** REMOVED
AGE: 96 **LAST USED:** 1/1/1979 00:00:00
RED TAG: N

TANK NUMBER: 3 **CAPACITY:** 8000
SUBSTANCE: GASOLINE **STATUS:** REMOVED
AGE: 96 **LAST USED:** 1/1/1979 00:00:00
RED TAG: N

TANK NUMBER: 4 **CAPACITY:** 1000
SUBSTANCE: USED OIL **STATUS:** REMOVED
AGE: 96 **LAST USED:** 8/1/1981 00:00:00
RED TAG: N

TANK NUMBER: 5 **CAPACITY:** 1000
SUBSTANCE: HEATING OIL **STATUS:** REMOVED
AGE: 96 **LAST USED:** 4/1/1977 00:00:00
RED TAG: N

TANK NUMBER: 6 **CAPACITY:** 9000
SUBSTANCE: GASOLINE **STATUS:** REMOVED
AGE: 96 **LAST USED:** 1/1/1979 00:00:00
RED TAG: N

TANK NUMBER: 7 **CAPACITY:** 6000
SUBSTANCE: GASOLINE **STATUS:** REMOVED

- Continued on next page -

Environmental FirstSearch
Site Detail Report

Target Property: SOUTH OF 127TH STREE
BLUE ISLAND IL 60406

JOB: BLUEISLAND

UST

SEARCH ID: 37 **DIST/DIR:** 0.12 N- **MAP ID:** 30

NAME: MARK TRIFFLER OLDSMOBILE INC
ADDRESS: 12605 12611 S WESTERN AVE
BLUE ISLAND IL

CONTACT: TRIFFLER MARK

REV: 2/13/08
ID1: 2026070
ID2:
STATUS: CLOSED
PHONE: (708) 388-1700

AGE: 96
RED TAG: N
LAST USED: 1/1/1979 00:00:00

TANK NUMBER: 8
SUBSTANCE: GASOLINE
AGE: 96
RED TAG: N
CAPACITY: 3000
STATUS: REMOVED
LAST USED: 1/1/1979 00:00:00

Environmental FirstSearch
Site Detail Report

Target Property: SOUTH OF 127TH STREE
BLUE ISLAND IL 60406

JOB: BLUEISLAND

UST

SEARCH ID: 23 **DIST/DIR:** 0.15 SE **MAP ID:** 31

NAME:	A and R SECURITY SERVICES	**REV:**	2/13/08
ADDRESS:	2252 WEST 135TH STREET BLUE ISLAND IL	**ID1:**	2014850
		ID2:	
		STATUS:	CLOSED
CONTACT:	RUFFOLO VINCENT	**PHONE:**	(312) 389-3830

SITE INFORMATION

TOTAL NUMBER OF TANKS: 1

OWNER: DALS

BLUE ISLAND IL 60406

1998 DECAL: NONE
ENFORCE. ORDER: N
FEES OWED: N

PERMIT NUMBER **EXPIRATION DATE**

TANK INFORMATION:

TANK NUMBER:	1	**CAPACITY:**	3000
SUBSTANCE:	GASOLINE	**STATUS:**	REMOVED
AGE:	19	**LAST USED:**	7/31/1999 00:00:00
RED TAG:	N		

Environmental FirstSearch
Site Detail Report

Target Property: SOUTH OF 127TH STREE
BLUE ISLAND IL 60406

JOB: BLUEISLAND

UST

SEARCH ID: 34 **DIST/DIR:** 0.16 NE **MAP ID:** 33

NAME: GREAT NORTHERN LUMBER CO
ADDRESS: 2200 W 127TH ST
BLUE ISLAND IL
CONTACT: HADFIELD LISA

REV: 2/13/08
ID1: 2036670
ID2:
STATUS: EXEMPT
PHONE: (708) 338-1818

SITE INFORMATION

TOTAL NUMBER OF TANKS: 1

OWNER: GREAT NORTHERN LUMBER CO

BLUE ISLAND IL 60406

1998 DECAL: NONE
ENFORCE. ORDER: N
FEES OWED: N

PERMIT NUMBER **EXPIRATION DATE**

TANK INFORMATION:

TANK NUMBER: 1
SUBSTANCE: HEATING OIL
AGE: 96
RED TAG: N

CAPACITY: 3000
STATUS: EXEMPT FROM REGISTRATION
LAST USED: 12/1/1973 00:00:00

Target Property: SOUTH OF 127TH STREE
BLUE ISLAND IL 60406

JOB: BLUEISLAND

LUST

SEARCH ID: 79 **DIST/DIR:** 0.16 SW **MAP ID:** 32

NAME: RUFFOLO, VINCENT
ADDRESS: 2552 WEST 135TH ST.
BLUE ISLAND IL 60406
CONTACT: VINCENT RUFFOLO

REV: 12/14/07
ID1: 0310245120-20010474
ID2: 20010474
STATUS: CLOSED
PHONE: 7083893830

SITE INFORMATION

DATE REPORTED: 3/22/2001
IEMA NUMBER: 20010474

CONTENTS/PRODUCT

GASOLINE: YES
UNLEADED GASOLINE: NO
DIESEL FUEL: NO
FUEL OIL: NO
JET FUEL: NO
USED/WASTE OIL: NO
NON-PETROLEUM PRODUCT: NO
PETROLEUM: NO

NON-LUST LETTER SENT:
SEC 57.5G LETTER SENT:
NFR LETTER SENT: 8/22/2001
SITE CLASSIFICATION:
IEPA PROJECT MANAGER: HALE

IEPA CORRESPONDENCE

DATE: 8/3/2001 **DESCRIPTION:** 45 DAY REPORT ADDENDUM RECEIVED

DATE: 5/4/2001 **DESCRIPTION:** EARLY ACTION EXTENSION REQUEST RECEIVED

DATE: 5/21/2001 **DESCRIPTION:** EARLY ACTION EXTENSION APPROVAL LETTER SENT

DATE: 3/27/2001 **DESCRIPTION:** NOTICE OF RELEASE LETTER SENT

DATE: 5/9/2001 **DESCRIPTION:** FREE PRODUCT REPORT RECEIVED

DATE: 8/3/2001 **DESCRIPTION:** PROFESSIONAL ENGINEER CERTIFICATION RECEIVED

TITLE XVI INFORMATION

DOCUMENT: CACR
RECEIVED: 8/3/2001
RESPONSE DUE: 12/1/2001
RESPONSE MAILED: 8/22/2001
RESPONSE TYPE: APR

ENGINEERING CONTROLS

BARRIER STRUCTURE: NO **BARRIER PAVEMENT:** NO
BARRIER SOIL: NO **BARRIER OTHER:** NO
BARRIER OTHER DESC:

- Continued on next page -

Environmental FirstSearch
Site Detail Report

Target Property: SOUTH OF 127TH STREE
BLUE ISLAND IL 60406

JOB: BLUEISLAND

LUST

SEARCH ID: 79 **DIST/DIR:** 0.16 SW **MAP ID:** 32

NAME: RUFFOLO, VINCENT
ADDRESS: 2552 WEST 135TH ST.
BLUE ISLAND IL 60406
CONTACT: VINCENT RUFFOLO

REV: 12/14/07
ID1: 0310245120-20010474
ID2: 20010474
STATUS: CLOSED
PHONE: 7083893830

INSTITUTIONAL CONTROLS

GW USE: NO
ORDINANCE: NO
OTHER: NO
OTHER DESC:

INDUST COM: NO
WORKER: NO

ENVIRONMENTAL LAND USE CONTROLS

GW USE: NO
ENG BARRIER: NO
SOIL HANDLING: NO
OTHER DESC:

LAND USE: NO
WORKER CAUTION: NO
OTHER: NO

HWY AUTH AGREEMENT: NO
AGREEMENT DESC: No

Target Property: SOUTH OF 127TH STREE
BLUE ISLAND IL 60406

JOB: BLUEISLAND

RCRAGN

SEARCH ID: 12 **DIST/DIR:** 0.17 N- **MAP ID:** 34

NAME: FASHION CLEANERS
ADDRESS: 12554 S WESTERN
BLUE ISLAND IL 60406
COOK
CONTACT: MARK LORTS

REV: 6/6/06
ID1: ILD042532580
ID2:
STATUS: SGN
PHONE: 7083853422

SITE INFORMATION

CONTACT INFORMATION: SANTO DE
12554 S WESTERN
BLUE ISLAND IL 60406

PHONE: 3123853422

CONTACT INFORMATION: MARK LORTS
12554 S WESTERN
BLUE ISLAND IL 60406

PHONE: 7083853422

UNIVERSE INFORMATION:

GOVERNMENT PERFORMANCE AND RESULTS ACT (GPRA)

GPRA PERMIT: *N - NO*
GPRA POST CLOSURE: *N - NO*
GPRA CA: *N - NO*
GPRA COMPLIANCE MONITORING and ENFORCEMENT: *N - NO*

SUBJECT TO CORRECTIVE ACTION (SUBJCA)

SUBJCA: N - NO
SUBJCA TSD 3004: N - NO
SUBJCA NON TSD: N - NO

SIGNIFICANT NON-COMPLIANCE(SNC): N - NO
BEGINNING OF THE YEAR SNC: N - NO
PERMIT WORKLOAD: -----
CLOSURE WORKLOAD: -----
POST CLOSURE WORKLOAD: -----
PERMITTING /CLOSURE/POST-CLOSURE PROGRESS: -----
CORRECTIVE ACTION WORKLOAD: N - NO
GENERATOR STATUS: SQG - SMALL QUANTITY GENERATOR: GENERATES 100 - 1000 KG/MONTH OF HAZARDOUS WASTE

NAIC INFORMATION

ENFORCEMENT INFORMATION:

VIOLATION INFORMATION:

- Continued on next page -

Environmental FirstSearch
Site Detail Report

Target Property: SOUTH OF 127TH STREE
BLUE ISLAND IL 60406

JOB: BLUEISLAND

RCRAGN

SEARCH ID: 12 **DIST/DIR:** 0.17 N- **MAP ID:** 34

NAME:	FASHION CLEANERS	**REV:**	6/6/06
ADDRESS:	12554 S WESTERN	**ID1:**	ILD042532580
	BLUE ISLAND IL 60406	**ID2:**	
	COOK	**STATUS:**	SGN
CONTACT:	MARK LORTS	**PHONE:**	7083853422

HAZARDOUS WASTE INFORMATION:

The following spent halogenated solvents: Tetrachloroethylene, methylene chloride, trichloroethylene, 1,1,1-trichloroethane, chlorobenzene, 1,1,2-trichloro-1,2,2-trifluoroethane, ortho-dichlorobenzene, trichlorofluoromethane

Environmental FirstSearch
Site Detail Report

Target Property: SOUTH OF 127TH STREE
BLUE ISLAND IL 60406

JOB: BLUEISLAND

VCP

SEARCH ID: 86 **DIST/DIR:** 0.17 N- **MAP ID:** 34

NAME:	FASHION CLEANERS	**REV:**	5/27/08
ADDRESS:	12554 SOUTH WESTERN AVENUE	**ID1:**	0310245025
	BLUE ISLAND IL 60406	**ID2:**	ILD042532580
	COOK	**STATUS:**	SRP - ACTIVE
CONTACT:	EILEEN DESANTO	**PHONE:**	(708) 293-1610

SITE INFORMATION

DATE ENROLLED: 5/18/2005
ACERAGE: 0.212
SITE TYPE:

REMEDIATION APPLICANT: MS. EILEEN DESANTO
12554 SOUTH WESTERN AVENUE
BLUE ISLAND, IL 60406-
PHONE: (708) 293-1610

CONSULTANT: VON BRAUN GUSA, P.E.
SHAW ENVIRONMENTAL, INC.
1150 NORTH FIFTH AVENUE SUITE C
ST. CHARLES, IL 60174-1231
PHONE: (630) 762-1400

PROJECT MANAGER: IRWIN
SECTION 4 (Y) LETTER:
NFR LETTER:
DATE RECORDED:

Target Property: SOUTH OF 127TH STREE
BLUE ISLAND IL 60406

JOB: BLUEISLAND

LUST

SEARCH ID: 63 **DIST/DIR:** 0.17 NE **MAP ID:** 35

NAME: GREAT NORTHERN LUMBER CO.
ADDRESS: 2200 WEST 127TH ST.
BLUE ISLAND IL 60406
CONTACT: TODD CURRIER

REV: 12/14/07
ID1: 0310245101-980288
ID2: 980288
STATUS: CLOSED
PHONE: 7083881818

SITE INFORMATION

DATE REPORTED: 2/10/1998
IEMA NUMBER: 980288

CONTENTS/PRODUCT

GASOLINE: NO
UNLEADED GASOLINE: NO
DIESEL FUEL: NO
FUEL OIL: NO
JET FUEL: NO
USED/WASTE OIL: NO
NON-PETROLEUM PRODUCT: NO
PETROLEUM: YES

NON-LUST LETTER SENT:
SEC 57.5G LETTER SENT:
NFR LETTER SENT: 2/17/1999
SITE CLASSIFICATION:
IEPA PROJECT MANAGER: HAMILTON

IEPA CORRESPONDENCE

DATE: 3/27/1998 **DESCRIPTION:** FREE PRODUCT REPORT RECEIVED

DATE: 2/26/1998 **DESCRIPTION:** NOTICE OF RELEASE LETTER SENT

DATE: 10/21/1998 **DESCRIPTION:** PROFESSIONAL ENGINEER CERTIFICATION RECEIVED

DATE: 5/20/1998 **DESCRIPTION:** FREE PRODUCT REPORT RECEIVED

DATE: 4/24/1998 **DESCRIPTION:** REVIEW LETTER SENT

DATE: 7/23/1999 **DESCRIPTION:** MISCELLANEOUS CORRESPONDENCE RECEIVED

TITLE XVI INFORMATION

DOCUMENT: CACR
RECEIVED: 10/21/1998
RESPONSE DUE: 2/18/1999
RESPONSE MAILED: 2/17/1999
RESPONSE TYPE: APR

ENGINEERING CONTROLS

BARRIER STRUCTURE: YES **BARRIER PAVEMENT:** YES
BARRIER SOIL: NO **BARRIER OTHER:** NO
BARRIER OTHER DESC:

- Continued on next page -

Environmental FirstSearch
Site Detail Report

Target Property: SOUTH OF 127TH STREE
BLUE ISLAND IL 60406

JOB: BLUEISLAND

LUST

SEARCH ID: 63 **DIST/DIR:** 0.17 NE **MAP ID:** 35

NAME: GREAT NORTHERN LUMBER CO.
ADDRESS: 2200 WEST 127TH ST.
BLUE ISLAND IL 60406
CONTACT: TODD CURRIER

REV: 12/14/07
ID1: 0310245101-980288
ID2: 980288
STATUS: CLOSED
PHONE: 7083881818

INSTITUTIONAL CONTROLS

GW USE:	NO	**INDUST COM:**	YES
ORDINANCE:	NO	**WORKER:**	YES
OTHER:	NO		
OTHER DESC:			

ENVIRONMENTAL LAND USE CONTROLS

GW USE:	NO	**LAND USE:**	NO
ENG BARRIER:	NO	**WORKER CAUTION:**	NO
SOIL HANDLING:	NO	**OTHER:**	NO
OTHER DESC:			

HWY AUTH AGREEMENT: NO
AGREEMENT DESC: No

Target Property: SOUTH OF 127TH STREE
BLUE ISLAND IL 60406

JOB: BLUEISLAND

LUST

SEARCH ID: 56 **DIST/DIR:** 0.18 N- **MAP ID:** 36

NAME: BULK PETROLEUM CORP.
ADDRESS: 12548 SOUTH WESTERN AVE.
BLUE ISLAND IL 60406
COO
CONTACT: CHARLIE DHOLIWAL

REV: 12/14/07
ID1: 0310245063-20021765
ID2: 20021765
STATUS: ACTIVE
PHONE: 4142424800

SITE INFORMATION

DATE REPORTED: 12/11/2002
IEMA NUMBER: 20021765

CONTENTS/PRODUCT

GASOLINE: NO
UNLEADED GASOLINE: YES
DIESEL FUEL: NO
FUEL OIL: NO
JET FUEL: NO
USED/WASTE OIL: NO
NON-PETROLEUM PRODUCT: NO
PETROLEUM: NO

NON-LUST LETTER SENT:
SEC 57.5G LETTER SENT:
NFR LETTER SENT:
SITE CLASSIFICATION:
IEPA PROJECT MANAGER: DONNELLY

IEPA CORRESPONDENCE

DATE: 10/3/2003 **DESCRIPTION:** APPROVED PLAN LETTER SENT

DATE: 2/25/2003 **DESCRIPTION:** NOTICE OF RELEASE LETTER SENT

DATE: 7/17/2003 **DESCRIPTION:** REVIEW LETTER SENT

DATE: 3/7/2003 **DESCRIPTION:** PROFESSIONAL ENGINEER CERTIFICATION RECEIVED

TITLE XVI INFORMATION

DOCUMENT: AMSIPBUD
RECEIVED: 8/30/2004
RESPONSE DUE: 12/28/2004
RESPONSE MAILED: 10/12/2004
RESPONSE TYPE: MOD

DOCUMENT: SIPBUD
RECEIVED: 4/2/2004
RESPONSE DUE: 7/31/2004
RESPONSE MAILED: 5/18/2004
RESPONSE TYPE: APR

DOCUMENT: SIP
RECEIVED: 3/7/2003
RESPONSE DUE: 7/5/2003
RESPONSE MAILED: 4/4/2003

- Continued on next page -

Target Property: SOUTH OF 127TH STREE
BLUE ISLAND IL 60406

JOB: BLUEISLAND

LUST

SEARCH ID: 56 **DIST/DIR:** 0.18 N- **MAP ID:** 36

NAME: BULK PETROLEUM CORP.
ADDRESS: 12548 SOUTH WESTERN AVE.
BLUE ISLAND IL 60406
COO
CONTACT: CHARLIE DHOLIWAL

REV: 12/14/07
ID1: 0310245063-20021765
ID2: 20021765
STATUS: ACTIVE
PHONE: 4142424800

RESPONSE TYPE: MOD

DOCUMENT: AMSIP
RECEIVED: 8/30/2004
RESPONSE DUE: 12/28/2004
RESPONSE MAILED: 10/12/2004
RESPONSE TYPE: MOD

DOCUMENT: AMSIP
RECEIVED: 11/26/2003
RESPONSE DUE: 3/25/2004
RESPONSE MAILED: 1/16/2004
RESPONSE TYPE: MOD

DOCUMENT: SIPBUD
RECEIVED: 11/26/2003
RESPONSE DUE: 3/25/2004
RESPONSE MAILED: 1/16/2004
RESPONSE TYPE: MOD

DOCUMENT: SICOM
RECEIVED: 6/8/2004
RESPONSE DUE: 10/6/2004
RESPONSE MAILED: 6/30/2004
RESPONSE TYPE: DEN

ENGINEERING CONTROLS

BARRIER STRUCTURE: NO
BARRIER PAVEMENT: NO
BARRIER SOIL: NO
BARRIER OTHER: NO
BARRIER OTHER DESC:

INSTITUTIONAL CONTROLS

GW USE: NO
INDUST COM: NO
ORDINANCE: NO
WORKER: NO
OTHER: NO
OTHER DESC:

ENVIRONMENTAL LAND USE CONTROLS

GW USE: NO
LAND USE: NO
ENG BARRIER: NO
WORKER CAUTION: NO
SOIL HANDLING: NO
OTHER: NO
OTHER DESC:

HWY AUTH AGREEMENT: NO
AGREEMENT DESC: No

Environmental FirstSearch
Site Detail Report

Target Property: SOUTH OF 127TH STREE
BLUE ISLAND IL 60406

JOB: BLUEISLAND

UST

SEARCH ID: 29 **DIST/DIR:** 0.18 N- **MAP ID:** 36

NAME: BULK STATION 774
ADDRESS: 12548 S. WESTERN AVENUE
BLUE ISLAND IL

CONTACT: MIKE ROGERS

REV: 2/13/08
ID1: 2017211
ID2:
STATUS: ACTIVE
PHONE: (312) 388-9862

SITE INFORMATION

TOTAL NUMBER OF TANKS: 6

OWNER: DARSHAN S ILLINOIS
PROPERTY FOUR INC
MEQUON WI 53097

1998 DECAL: H000710
ENFORCE. ORDER: Y
FEES OWED: N

PERMIT NUMBER **EXPIRATION DATE**

TANK INFORMATION:

TANK NUMBER: 1 **CAPACITY:** 6000
SUBSTANCE: GASOLINE **STATUS:** REMOVED
AGE: 102 **LAST USED:**
RED TAG: N

TANK NUMBER: 2 **CAPACITY:** 8000
SUBSTANCE: GASOLINE **STATUS:** REMOVED
AGE: 102 **LAST USED:** 12/21/1998 00:00:00
RED TAG: Y

TANK NUMBER: 3 **CAPACITY:** 10000
SUBSTANCE: GASOLINE **STATUS:** REMOVED
AGE: 102 **LAST USED:** 12/21/1998 00:00:00
RED TAG: N

TANK NUMBER: 4 **CAPACITY:** 6000
SUBSTANCE: GASOLINE **STATUS:** REMOVED
AGE: 102 **LAST USED:** 12/21/1998 00:00:00
RED TAG: Y

TANK NUMBER: 5 **CAPACITY:** 12000
SUBSTANCE: GASOLINE **STATUS:** CURRENTLY IN USE
AGE: 2 **LAST USED:**
RED TAG: N

TANK NUMBER: 6 **CAPACITY:** 8000
SUBSTANCE: GASOLINE **STATUS:** CURRENTLY IN USE
AGE: 2 **LAST USED:**
RED TAG: N

Environmental FirstSearch
Site Detail Report

Target Property: SOUTH OF 127TH STREE
BLUE ISLAND IL 60406

JOB: BLUEISLAND

LUST

SEARCH ID: 78 **DIST/DIR:** 0.19 SE **MAP ID:** 37

NAME:	ROCKWELL ENGINEERING CO.	**REV:**	12/14/07
ADDRESS:	13500 SOUTH WESTERN AVE.	**ID1:**	0310245082-950204
	BLUE ISLAND IL 60406	**ID2:**	950204
	COOK	**STATUS:**	CLOSED
CONTACT:	AJ RUDIS JR	**PHONE:**	7083889955

SITE INFORMATION

DATE REPORTED: 1/27/1995
IEMA NUMBER: 950204

CONTENTS/PRODUCT

GASOLINE: YES
UNLEADED GASOLINE: NO
DIESEL FUEL: NO
FUEL OIL: NO
JET FUEL: NO
USED/WASTE OIL: NO
NON-PETROLEUM PRODUCT: NO
PETROLEUM: NO

NON-LUST LETTER SENT:
SEC 57.5G LETTER SENT:
NFR LETTER SENT: 6/30/1995
SITE CLASSIFICATION:
IEPA PROJECT MANAGER: WELLER

IEPA CORRESPONDENCE

DATE: 1/31/1995 **DESCRIPTION:** NOTICE OF RELEASE LETTER SENT

TITLE XVI INFORMATION

DOCUMENT: CACR
RECEIVED: 3/2/1995
RESPONSE DUE: 6/30/1995
RESPONSE MAILED: 6/30/1995
RESPONSE TYPE: APR

ENGINEERING CONTROLS

BARRIER STRUCTURE: NO **BARRIER PAVEMENT:** NO
BARRIER SOIL: NO **BARRIER OTHER:** NO
BARRIER OTHER DESC:

INSTITUTIONAL CONTROLS

GW USE: NO **INDUST COM:** NO
ORDINANCE: NO **WORKER:** NO
OTHER: NO
OTHER DESC:

ENVIRONMENTAL LAND USE CONTROLS

- Continued on next page -

Environmental FirstSearch
Site Detail Report

Target Property: SOUTH OF 127TH STREE
BLUE ISLAND IL 60406

JOB: BLUEISLAND

LUST

SEARCH ID: 78 **DIST/DIR:** 0.19 SE **MAP ID:** 37

NAME:	ROCKWELL ENGINEERING CO.	**REV:**	12/14/07
ADDRESS:	13500 SOUTH WESTERN AVE.	**ID1:**	0310245082-950204
	BLUE ISLAND IL 60406	**ID2:**	950204
	COOK	**STATUS:**	CLOSED
CONTACT:	AJ RUDIS JR	**PHONE:**	7083889955

GW USE:	NO	**LAND USE:**	NO
ENG BARRIER:	NO	**WORKER CAUTION:**	NO
SOIL HANDLING:	NO	**OTHER:**	NO
OTHER DESC:			

HWY AUTH AGREEMENT: NO
AGREEMENT DESC: No

Target Property: SOUTH OF 127TH STREE
BLUE ISLAND IL 60406

JOB: BLUEISLAND

LUST

SEARCH ID: 60 **DIST/DIR:** 0.20 SW **MAP ID:** 38

NAME: COOK COUNTY SCHOOL DIST. 130
ADDRESS: 12915 MAPLE AVE.
BLUE ISLAND IL 60406
CONTACT: BEN NOWAKOWSKI

REV: 12/14/07
ID1: 0310245080-942662
ID2: 942662
STATUS: ACTIVE
PHONE: 7083856800

SITE INFORMATION

DATE REPORTED: 11/28/1994
IEMA NUMBER: 942662

CONTENTS/PRODUCT

GASOLINE: NO
UNLEADED GASOLINE: NO
DIESEL FUEL: NO
FUEL OIL: NO
JET FUEL: NO
USED/WASTE OIL: NO
NON-PETROLEUM PRODUCT: NO
PETROLEUM: YES

NON-LUST LETTER SENT:
SEC 57.5G LETTER SENT:
NFR LETTER SENT:
SITE CLASSIFICATION:
IEPA PROJECT MANAGER: NOT ASSIGNED

IEPA CORRESPONDENCE

DATE: 12/2/1994 **DESCRIPTION:** NOTICE OF RELEASE LETTER SENT

TITLE XVI INFORMATION

ENGINEERING CONTROLS

BARRIER STRUCTURE: NO **BARRIER PAVEMENT:** NO
BARRIER SOIL: NO **BARRIER OTHER:** NO
BARRIER OTHER DESC:

INSTITUTIONAL CONTROLS

GW USE: NO **INDUST COM:** NO
ORDINANCE: NO **WORKER:** NO
OTHER: NO
OTHER DESC:

ENVIRONMENTAL LAND USE CONTROLS

GW USE: NO **LAND USE:** NO
ENG BARRIER: NO **WORKER CAUTION:** NO
SOIL HANDLING: NO **OTHER:** NO
OTHER DESC:

- Continued on next page -

Target Property: SOUTH OF 127TH STREE
BLUE ISLAND IL 60406

JOB: BLUEISLAND

LUST

SEARCH ID: 60 **DIST/DIR:** 0.20 SW **MAP ID:** 38

NAME: COOK COUNTY SCHOOL DIST. 130
ADDRESS: 12915 MAPLE AVE.
BLUE ISLAND IL 60406
CONTACT: BEN NOWAKOWSKI

REV: 12/14/07
ID1: 0310245080-942662
ID2: 942662
STATUS: ACTIVE
PHONE: 7083856800

HWY AUTH AGREEMENT: NO
AGREEMENT DESC: No

Target Property: SOUTH OF 127TH STREE
BLUE ISLAND IL 60406

JOB: BLUEISLAND

LUST

SEARCH ID: 65 **DIST/DIR:** 0.21 SE **MAP ID:** 39

NAME: GREIF BROTHERS
ADDRESS: 2341 WEST 135TH PL.
BLUE ISLAND IL 60406
CONTACT: LARRY HAGEMAN

REV: 12/14/07
ID1: 0310245052-902142
ID2: 902142
STATUS: CLOSED
PHONE: 7085621800

SITE INFORMATION

DATE REPORTED: 7/31/1990
IEMA NUMBER: 902142

CONTENTS/PRODUCT

GASOLINE: NO
UNLEADED GASOLINE: NO
DIESEL FUEL: YES
FUEL OIL: NO
JET FUEL: NO
USED/WASTE OIL: NO
NON-PETROLEUM PRODUCT: NO
PETROLEUM: NO

NON-LUST LETTER SENT:
SEC 57.5G LETTER SENT:
NFR LETTER SENT: 3/26/1999
SITE CLASSIFICATION: HIGH
IEPA PROJECT MANAGER: MCGILL

IEPA CORRESPONDENCE

DATE: 9/21/1990 **DESCRIPTION:** RESPONSE LETTER RECEIVED

DATE: 5/29/1998 **DESCRIPTION:** FREE PRODUCT REPORT RECEIVED

DATE: 2/16/1999 **DESCRIPTION:** PROFESSIONAL ENGINEER CERTIFICATION RECEIVED

DATE: 8/3/1990 **DESCRIPTION:** NOTICE OF RELEASE LETTER SENT

DATE: 6/22/1998 **DESCRIPTION:** MISCELLANEOUS CORRESPONDENCE RECEIVED

DATE: 8/7/1998 **DESCRIPTION:** APPROVED PLAN LETTER SENT

TITLE XVI INFORMATION

DOCUMENT: SCBUD
RECEIVED: 5/29/1998
RESPONSE DUE: 9/26/1998
RESPONSE MAILED: 7/21/1998
RESPONSE TYPE: APR

DOCUMENT: SCCOM
RECEIVED: 8/5/1998
RESPONSE DUE: 12/3/1998
RESPONSE MAILED: 8/7/1998
RESPONSE TYPE: APR

- Continued on next page -

Target Property: SOUTH OF 127TH STREE
BLUE ISLAND IL 60406

JOB: BLUEISLAND

LUST

SEARCH ID: 65 **DIST/DIR:** 0.21 SE **MAP ID:** 39

NAME: GREIF BROTHERS
ADDRESS: 2341 WEST 135TH PL.
BLUE ISLAND IL 60406
CONTACT: LARRY HAGEMAN

REV: 12/14/07
ID1: 0310245052-902142
ID2: 902142
STATUS: CLOSED
PHONE: 7085621800

DOCUMENT: CAP
RECEIVED: 5/29/1998
RESPONSE DUE: 9/26/1998
RESPONSE MAILED: 7/21/1998
RESPONSE TYPE: APR

DOCUMENT: SCCOM
RECEIVED: 5/29/1998
RESPONSE DUE: 9/26/1998
RESPONSE MAILED: 7/17/1998
RESPONSE TYPE: DEN

DOCUMENT: SCPRO
RECEIVED: 5/29/1998
RESPONSE DUE: 9/26/1998
RESPONSE MAILED: 7/8/1998
RESPONSE TYPE: APR

DOCUMENT: HCACR
RECEIVED: 2/16/1999
RESPONSE DUE: 6/16/1999
RESPONSE MAILED: 3/26/1999
RESPONSE TYPE: APR

ENGINEERING CONTROLS

BARRIER STRUCTURE: NO
BARRIER PAVEMENT: NO
BARRIER SOIL: NO
BARRIER OTHER: NO
BARRIER OTHER DESC:

INSTITUTIONAL CONTROLS

GW USE: NO
INDUST COM: NO
ORDINANCE: NO
WORKER: NO
OTHER: NO
OTHER DESC:

ENVIRONMENTAL LAND USE CONTROLS

GW USE: NO
LAND USE: NO
ENG BARRIER: NO
WORKER CAUTION: NO
SOIL HANDLING: NO
OTHER: NO
OTHER DESC:

HWY AUTH AGREEMENT: NO
AGREEMENT DESC: No

Target Property: SOUTH OF 127TH STREE
BLUE ISLAND IL 60406

JOB: BLUEISLAND

LUST

SEARCH ID: 64 **DIST/DIR:** 0.21 SE **MAP ID:** 39

NAME: GREIF BROS. CORP.
ADDRESS: 2341 WEST 135TH PL.
BLUE ISLAND IL 60406
CONTACT: LARRY HAGEMAN

REV: 12/14/07
ID1: 0310245052-991930
ID2: 991930
STATUS: CLOSED
PHONE: 7085621800

SITE INFORMATION

DATE REPORTED: 8/17/1999
IEMA NUMBER: 991930

CONTENTS/PRODUCT

GASOLINE: NO
UNLEADED GASOLINE: NO
DIESEL FUEL: YES
FUEL OIL: NO
JET FUEL: NO
USED/WASTE OIL: NO
NON-PETROLEUM PRODUCT: NO
PETROLEUM: NO

NON-LUST LETTER SENT:
SEC 57.5G LETTER SENT:
NFR LETTER SENT: 2/2/2000
SITE CLASSIFICATION:
IEPA PROJECT MANAGER: MALCOM

IEPA CORRESPONDENCE

DATE: 11/2/1999 **DESCRIPTION:** ELECT TO PROCEED UNDER TITLE XVI FORM (LETTTER) RE

DATE: 8/20/1999 **DESCRIPTION:** NOTICE OF RELEASE LETTER SENT

DATE: 1/12/2000 **DESCRIPTION:** MISCELLANEOUS CORRESPONDENCE RECEIVED

DATE: 12/21/1999 **DESCRIPTION:** REVIEW LETTER SENT

DATE: 11/2/1999 **DESCRIPTION:** PROFESSIONAL ENGINEER CERTIFICATION RECEIVED

TITLE XVI INFORMATION

DOCUMENT: CACR
RECEIVED: 1/12/2000
RESPONSE DUE: 5/11/2000
RESPONSE MAILED: 2/2/2000
RESPONSE TYPE: APR

DOCUMENT: CACR
RECEIVED: 11/2/1999
RESPONSE DUE: 3/1/2000
RESPONSE MAILED: 12/21/1999
RESPONSE TYPE: DEN

ENGINEERING CONTROLS

- Continued on next page -

Target Property: SOUTH OF 127TH STREE
BLUE ISLAND IL 60406

JOB: BLUEISLAND

LUST

SEARCH ID: 64 **DIST/DIR:** 0.21 SE **MAP ID:** 39

NAME: GREIF BROS. CORP.
ADDRESS: 2341 WEST 135TH PL.
BLUE ISLAND IL 60406
CONTACT: LARRY HAGEMAN

REV: 12/14/07
ID1: 0310245052-991930
ID2: 991930
STATUS: CLOSED
PHONE: 7085621800

BARRIER STRUCTURE: NO
BARRIER PAVEMENT: NO
BARRIER SOIL: NO
BARRIER OTHER: NO
BARRIER OTHER DESC:

INSTITUTIONAL CONTROLS

GW USE: NO
INDUST COM: NO
ORDINANCE: NO
WORKER: NO
OTHER: NO
OTHER DESC:

ENVIRONMENTAL LAND USE CONTROLS

GW USE: NO
LAND USE: NO
ENG BARRIER: NO
WORKER CAUTION: NO
SOIL HANDLING: NO
OTHER: NO
OTHER DESC:

HWY AUTH AGREEMENT: NO
AGREEMENT DESC: No

Environmental FirstSearch
Site Detail Report

Target Property: SOUTH OF 127TH STREE
BLUE ISLAND IL 60406

JOB: BLUEISLAND

UST

SEARCH ID: 35 **DIST/DIR:** 0.21 SE **MAP ID:** 39

NAME: GREIF BROS CORP
ADDRESS: 2341 W 135TH PLACE
BLUE ISLAND IL

CONTACT: JEFF WOOD

REV: 2/13/08
ID1: 2013625
ID2:
STATUS: CLOSED
PHONE: (740) 549-6087

SITE INFORMATION

TOTAL NUMBER OF TANKS: 3

OWNER: GREIF BROS CORP

DELAWARE OH 60406

1998 DECAL: NONE
ENFORCE. ORDER: N
FEES OWED: N

PERMIT NUMBER **EXPIRATION DATE**

TANK INFORMATION:

TANK NUMBER: 1
SUBSTANCE: DIESEL FUEL
AGE: 22
RED TAG: N
CAPACITY: 3000
STATUS: REMOVED
LAST USED: 7/31/1990 00:00:00

TANK NUMBER: 2
SUBSTANCE: HEATING OIL
AGE: 37
RED TAG: N
CAPACITY: 2000
STATUS: ABANDONED IN PLACE
LAST USED: 6/1/1978 00:00:00

TANK NUMBER: 3
SUBSTANCE: HEATING OIL
AGE:
RED TAG: N
CAPACITY: 4000
STATUS: EXEMPT FROM REGISTRATION
LAST USED: 1/1/1974 00:00:00

Target Property: SOUTH OF 127TH STREE
BLUE ISLAND IL 60406

JOB: BLUEISLAND

LUST

SEARCH ID: 77 **DIST/DIR:** 0.22 SE **MAP ID:** 41

NAME: RIDGE OIL CO.
ADDRESS: 2307 WEST 135TH PLACE
BLUE ISLAND IL 60406
COOK
CONTACT: RAY RAUCH

REV: 12/14/07
ID1: 0310245118-20001878
ID2: 20001878
STATUS: ACTIVE
PHONE: 7152753364

SITE INFORMATION

DATE REPORTED: 10/2/2000
IEMA NUMBER: 20001878

CONTENTS/PRODUCT

GASOLINE: YES
UNLEADED GASOLINE: NO
DIESEL FUEL: YES
FUEL OIL: NO
JET FUEL: NO
USED/WASTE OIL: NO
NON-PETROLEUM PRODUCT: NO
PETROLEUM: YES

NON-LUST LETTER SENT:
SEC 57.5G LETTER SENT:
NFR LETTER SENT:
SITE CLASSIFICATION:
IEPA PROJECT MANAGER: HAWBAKER

IEPA CORRESPONDENCE

DATE:	1/30/2006	**DESCRIPTION:**	FREE PRODUCT REPORT RECEIVED
DATE:	10/12/2000	**DESCRIPTION:**	NOTICE OF RELEASE LETTER SENT
DATE:	8/26/2005	**DESCRIPTION:**	FREE PRODUCT REPORT RECEIVED
DATE:	3/6/2006	**DESCRIPTION:**	APPROVED PLAN LETTER SENT
DATE:	8/26/2005	**DESCRIPTION:**	PROFESSIONAL ENGINEER CERTIFICATION RECEIVED
DATE:	2/23/2006	**DESCRIPTION:**	45 DAY REPORT ADDENDUM RECEIVED
DATE:	11/18/2005	**DESCRIPTION:**	DENIAL LETTER SENT
DATE:	2/23/2006	**DESCRIPTION:**	FREE PRODUCT REPORT RECEIVED

TITLE XVI INFORMATION

DOCUMENT: AMSIP
RECEIVED: 12/12/2006
RESPONSE DUE: 4/11/2007
RESPONSE MAILED: 3/8/2007
RESPONSE TYPE: APR

DOCUMENT: CACR
RECEIVED: 8/26/2005

- Continued on next page -

Target Property: SOUTH OF 127TH STREE
BLUE ISLAND IL 60406

JOB: BLUEISLAND

LUST

SEARCH ID: 77 **DIST/DIR:** 0.22 SE **MAP ID:** 41

NAME: RIDGE OIL CO.
ADDRESS: 2307 WEST 135TH PLACE
BLUE ISLAND IL 60406
COOK
CONTACT: RAY RAUCH

REV: 12/14/07
ID1: 0310245118-20001878
ID2: 20001878
STATUS: ACTIVE
PHONE: 7152753364

RESPONSE DUE: 12/24/2005
RESPONSE MAILED: 11/18/2005
RESPONSE TYPE: DEN

DOCUMENT: SIPBUD
RECEIVED: 8/26/2005
RESPONSE DUE: 12/24/2005
RESPONSE MAILED: 11/18/2005
RESPONSE TYPE: DEN

DOCUMENT: SIPBUD
RECEIVED: 12/28/2006
RESPONSE DUE: 4/27/2007
RESPONSE MAILED: 3/8/2007
RESPONSE TYPE: MOD

DOCUMENT: SIP
RECEIVED: 8/26/2005
RESPONSE DUE: 12/24/2005
RESPONSE MAILED: 11/18/2005
RESPONSE TYPE: MOD

DOCUMENT: AMSIP
RECEIVED: 4/27/2006
RESPONSE DUE: 8/25/2006
RESPONSE MAILED: 6/14/2006
RESPONSE TYPE: DEN

ENGINEERING CONTROLS

BARRIER STRUCTURE: NO
BARRIER PAVEMENT: NO
BARRIER SOIL: NO
BARRIER OTHER: NO
BARRIER OTHER DESC:

INSTITUTIONAL CONTROLS

GW USE: NO
INDUST COM: NO
ORDINANCE: NO
WORKER: NO
OTHER: NO
OTHER DESC:

ENVIRONMENTAL LAND USE CONTROLS

GW USE: NO
LAND USE: NO
ENG BARRIER: NO
WORKER CAUTION: NO
SOIL HANDLING: NO
OTHER: NO
OTHER DESC:

HWY AUTH AGREEMENT: NO
AGREEMENT DESC: No

- Continued on next page -

Target Property: SOUTH OF 127TH STREE
BLUE ISLAND IL 60406

JOB: BLUEISLAND

LUST

SEARCH ID: 77 **DIST/DIR:** 0.22 SE **MAP ID:** 41

NAME:	RIDGE OIL CO.	**REV:**	12/14/07
ADDRESS:	2307 WEST 135TH PLACE	**ID1:**	0310245118-20001878
	BLUE ISLAND IL 60406	**ID2:**	20001878
	COOK	**STATUS:**	ACTIVE
CONTACT:	RAY RAUCH	**PHONE:**	7152753364

Environmental FirstSearch
Site Detail Report

Target Property: SOUTH OF 127TH STREE
BLUE ISLAND IL 60406

JOB: BLUEISLAND

UST

SEARCH ID: 42 **DIST/DIR:** 0.22 SE **MAP ID:** 41

NAME:	RIDGE OIL COMPANY, INC.	**REV:**	2/13/08
ADDRESS:	2307 W. 135H PLACE BLUE ISLAND IL	**ID1:**	2015844
		ID2:	
		STATUS:	CLOSED
CONTACT:	SANDY FREIHEIT	**PHONE:**	(217) 483-1214

SITE INFORMATION

TOTAL NUMBER OF TANKS: 4

OWNER: RAUCH, RAYMOND and JOAN

SUMMIT LAKE IL 54485

1998 DECAL: NONE
ENFORCE. ORDER: N
FEES OWED: N

PERMIT NUMBER **EXPIRATION DATE**

TANK INFORMATION:

TANK NUMBER:	1	**CAPACITY:**	8000
SUBSTANCE:	GASOLINE	**STATUS:**	REMOVED
AGE:	26	**LAST USED:**	5/1/1991 00:00:00
RED TAG:	N		
TANK NUMBER:	2	**CAPACITY:**	8000
SUBSTANCE:	GASOLINE	**STATUS:**	REMOVED
AGE:	26	**LAST USED:**	5/1/1991 00:00:00
RED TAG:	N		
TANK NUMBER:	3	**CAPACITY:**	3000
SUBSTANCE:	DIESEL FUEL	**STATUS:**	REMOVED
AGE:	24	**LAST USED:**	5/1/1991 00:00:00
RED TAG:	N		
TANK NUMBER:	4	**CAPACITY:**	500
SUBSTANCE:	HEATING OIL	**STATUS:**	REMOVED
AGE:	103	**LAST USED:**	5/1/1991 00:00:00
RED TAG:	N		

Environmental FirstSearch
Site Detail Report

Target Property: SOUTH OF 127TH STREE
BLUE ISLAND IL 60406

JOB: BLUEISLAND

SWL

SEARCH ID: 20 **DIST/DIR:** 0.22 SW **MAP ID:** 42

NAME:	GREAT LAKES DISPOSAL INC	**REV:**	03-18-98
ADDRESS:	13546 S. WESTERN AVE	**ID1:**	0310240023
	BLUE ISLAND IL 60406	**ID2:**	
	COOK	**STATUS:**	ACTIVE
CONTACT:		**PHONE:**	

TYPE:	METROPOLITAN WASTE TRANSFER SITE	**STATUS:**	ACTIVE
NAME:	GREAT LAKES DISPOSAL INC		
ADDRESS:	13546 S. WESTERN AVE		
	BLUE ISLAND IL 60406		
OPERATOR:	RICHARD DYKSTRA, GREAT LAKE DISPOSAL	**OWNER:**	FIRST NATIONAL BANK TRUST
ADDRESS:	13546 S WESTERN AVE	**ADDRESS:**	3101 W 95TH ST
	BLUE ISLAND IL 60406		EVERGREEN PARK IL 60642
PHONE:	708-388-9999	**PHONE:**	

<>----------<>----------<>

Target Property: SOUTH OF 127TH STREE
BLUE ISLAND IL 60406

JOB: BLUEISLAND

SWL

SEARCH ID: 22 **DIST/DIR:** 0.22 SW **MAP ID:** 43

NAME: GREAT LAKES DISPOSAL SERVICES TRANSFER STATION
ADDRESS: 13546 S WESTERN AVE
BLUE ISLAND IL 60406
COOK
CONTACT:

REV: 12/31/02
ID1: 0310240028-TRAN
ID2:
STATUS: INACTIVE
PHONE: 708-388-9999

SITE INFORMATION

HOURS OF OPER: MON-SAT: 6 A.M. - 6 P.M.
TIPPING FEE: N/A
WASTE ACCEPTED: MUNICIPAL, RECYCLABLES
DATE OPEN: 1991
DATE CLOSED:

DESIGN CAP/AIR SPACE/CU. YDS:
PERM DISPOSAL AREA:
LEACHATE MON STATIONS:
METHANE COLL SYS:
FACILITY ACREAGE: N/A
1999 CERT GATE/CU. YDS:
2000 CERT GATE/CU. YDS:
2001 CERT GATE/CU. YDS:
FEES PAID 2000:

PERM LANDFILL AREA/ACRES:
HIGHEST PERM ELEV/FT:
GW MON WELLS:
YEARS REMAINING/EST:
FEES PAID 1999:
1999 CERT GATE/TONS:
2000 CERT GATE/TONS:
2001 CERT GATE/TONS:

REM CAPACITY COMMENTS:

AUDIT:

AUDIT 2:

INSPECTED BY: ILLINOIS EPA, DES PLAINES REGIONAL OFFICE

TOTAL WASTE ACCEPTED

YEAR	GATE CU. YDS	TONS	TONS/DAY
1997		65,250	251
1998		N/A	N/A
1999		N/A	N/A
1999		0	0

OUT OF STATE WASTE ACCEPTED

YEAR	GATE CU. YDS	TONS	% OF TOTAL
1997			
1998			
1999			
2000			

1997 WASTE ORIGIN:
1998 WASTE ORIGIN:
1999 WASTE ORIGIN:
2000 WASTE ORIGIN:

LAND WASTE RECEIVED

YEAR	GRASS CU. YDS	LEAVES CU. YDS	BRUSH CU. YDS
1997			

- Continued on next page -

Target Property: SOUTH OF 127TH STREE
BLUE ISLAND IL 60406

JOB: BLUEISLAND

SWL

SEARCH ID: 22 **DIST/DIR:** 0.22 SW **MAP ID:** 43

NAME: GREAT LAKES DISPOSAL SERVICES TRANSFER STATION
ADDRESS: 13546 S WESTERN AVE
BLUE ISLAND IL 60406
COOK
CONTACT:

REV: 12/31/02
ID1: 0310240028-TRAN
ID2:
STATUS: INACTIVE
PHONE: 708-388-9999

1998
1999
2000

LANDSCAPE WASTE RECEIVED COMMENTS:

1997 TOTAL LANDSCAPE WASTE RECEIVED/TONS:
1998 TOTAL LANDSCAPE WASTE RECEIVED/TONS:
1999 TOTAL LANDSCAPE WASTE RECEIVED/TONS:
2000 TOTAL LANDSCAPE WASTE RECEIVED/TONS:

1999 AMOUNT USED/SOLD CUBIC YARDS:

	COMPOSTED	CHIPPED/SHREDDED
LAND RECLAMATION:		
DAILY LANDFILL COVER:		
FINAL LANDFILL COVER:		
LANDSCAPING:		
LAND APP ARGO RATES:		
OTHER:		
TOTAL:		

2000 AMOUNT USED/SOLD CUBIC YARDS:

	COMPOSTED	CHIPPED/SHREDDED
LAND RECLAMATION:		
DAILY LANDFILL COVER:		
FINAL LANDFILL COVER:		
LANDSCAPING:		
LAND APP ARGO RATES:		
OTHER:		
TOTAL:		

OWNER: GREAT LAKES DISPOSAL INC
13546 S WESTERN AVE
BLUE ISLAND IL 60406

CONTACT:
PHONE: 708-388-9999

OPERATOR: GREAT LAKES DISPOSAL INC
13546 S WESTERN AVE
BLUE ISLAND IL 60406

CONTACT:
PHONE: 708-388-9999

Environmental FirstSearch
Site Detail Report

Target Property: SOUTH OF 127TH STREE
BLUE ISLAND IL 60406

JOB: BLUEISLAND

SWL

SEARCH ID: 21 **DIST/DIR:** 0.22 SW **MAP ID:** 40

NAME:	GREAT LAKES DISPOSAL SERVICES TRANSFER STATION	**REV:**	12/31/00
ADDRESS:	13546 S WESTERN AVE	**ID1:**	0310240028
	BLUE ISLAND IL 60406	**ID2:**	
	COOK	**STATUS:**	ACTIVE
CONTACT:		**PHONE:**	708-388-9999

SITE INFORMATION

HOURS OF OPER: MON-SAT: 6 A.M. - 6 P.M.
TIPPING FEE: N/A
WASTE ACCEPTED: MUNICIPAL, RECYCLABLES
DATE OPEN: 1991
DATE CLOSED:

DESIGN CAP/AIR SPACE/CU. YDS:
PERM DISPOSAL AREA:
LEACHATE MON STATIONS:
METHANE COLL SYS:
FACILITY ACREAGE: N/A
1999 CERT GATE/CU. YDS:
2000 CERT GATE/CU. YDS:
2001 CERT GATE/CU. YDS:
FEES PAID 2000:

PERM LANDFILL AREA/ACRES:
HIGHEST PERM ELEV/FT:
GW MON WELLS:
YEARS REMAINING/EST:
FEES PAID 1999:
1999 CERT GATE/TONS:
2000 CERT GATE/TONS:
2001 CERT GATE/TONS:

REM CAPACITY COMMENTS:

AUDIT:

AUDIT 2:

INSPECTED BY: ILLINOIS EPA, DES PLAINES REGIONAL OFFICE

TOTAL WASTE ACCEPTED

YEAR	GATE CU. YDS	TONS	TONS/DAY
1997		65,250	251
1998		N/A	N/A
1999		N/A	N/A**1999**
	N/A	N/A	

OUT OF STATE WASTE ACCEPTED

YEAR	GATE CU. YDS	TONS	% OF TOTAL
1997			
1998			
1999			
2000			

1997 WASTE ORIGIN:
1998 WASTE ORIGIN:
1999 WASTE ORIGIN:
2000 WASTE ORIGIN:

LAND WASTE RECEIVED

YEAR	GRASS CU. YDS	LEAVES CU. YDS	BRUSH CU. YDS
1997			

- Continued on next page -

Target Property: SOUTH OF 127TH STREE
BLUE ISLAND IL 60406

JOB: BLUEISLAND

SWL

SEARCH ID: 21 **DIST/DIR:** 0.22 SW **MAP ID:** 40

NAME: GREAT LAKES DISPOSAL SERVICES TRANSFER STATION
ADDRESS: 13546 S WESTERN AVE
BLUE ISLAND IL 60406
COOK
CONTACT:

REV: 12/31/00
ID1: 0310240028
ID2:
STATUS: ACTIVE
PHONE: 708-388-9999

1998
1999
2000

LANDSCAPE WASTE RECEIVED COMMENTS:

1997 TOTAL LANDSCAPE WASTE RECEIVED/TONS:
1998 TOTAL LANDSCAPE WASTE RECEIVED/TONS:
1999 TOTAL LANDSCAPE WASTE RECEIVED/TONS:
2000 TOTAL LANDSCAPE WASTE RECEIVED/TONS:

1999 AMOUNT USED/SOLD CUBIC YARDS:

	COMPOSTED	CHIPPED/SHREDDED
LAND RECLAMATION:		
DAILY LANDFILL COVER:		
FINAL LANDFILL COVER:		
LANDSCAPING:		
LAND APP ARGO RATES:		
OTHER:		
TOTAL:		

2000 AMOUNT USED/SOLD CUBIC YARDS:

	COMPOSTED	CHIPPED/SHREDDED
LAND RECLAMATION:		
DAILY LANDFILL COVER:		
FINAL LANDFILL COVER:		
LANDSCAPING:		
LAND APP ARGO RATES:		
OTHER:		
TOTAL:		

OWNER: GREAT LAKES DISPOSAL INC
13546 S WESTERN AVE
BLUE ISLAND IL 60406

CONTACT:
PHONE: 708-388-9999

OPERATOR: GREAT LAKES DISPOSAL INC
13546 S WESTERN AVE
BLUE ISLAND IL 60406

CONTACT:
PHONE: 708-388-9999

Environmental FirstSearch
Site Detail Report

Target Property: SOUTH OF 127TH STREE
BLUE ISLAND IL 60406

JOB: BLUEISLAND

ERNS

SEARCH ID: 19 **DIST/DIR:** 0.24 SE **MAP ID:** 44

NAME:
ADDRESS: 135 ROLLS
BLUE ISLAND IL 60406
COOK
CONTACT: MR. KNOTEN

REV: 12/31/02
ID1: NRC-620624
ID2:
STATUS: FIXED
PHONE:

SITE INFORMATION

THIS INFORMATION WAS OBTAINED FROM THE NATIONAL RESPONSE CENTER

DATE RECEIVED: 21-AUG-02 **DATE COMPLETE:** 21-AUG-02
CALL TAKER: NGB8826 **CALL TYPE:** INC

RESPONSIBLE PARTY: MR. KNOTEN
PHONE 1:
PHONE 2:
PHONE 3:

RESPONSIBLE COMPANY: BLUE ISLAND GARAGE- COOK CO HWY DEPT
ORGANIZATION TYPE: PRIVATE ENTERPRISE

ADDRESS: 135 ROLLS
BLUE ISLAND IL

INITIALLY REPORTED BY: TELEPHONE
PHONE:

INIT REPORTED COMPANY:
ON BEHALF OF:
SOURCE:

INCIDENT INFORMATION

INCIDENT DESCRIPTION: THE FACILITY HAS AN ON GOING HAZARDOUS CHEMICAL SPILL AT THIS TIME AND IS NOT CONDUCTING A PROPER CLEANUP NOR IS LICENSED TO DO SO.

INCIDENT TYPE:	FIXED	**INCIDENT CAUSE:**	UNKNOWN
INCIDENT DATE:	21-AUG-02	**INCIDENT DATE DESC:**	OCCURRED
DISTANCE FROM CITY:		**DISTANCE UNITS:**	
DIRECTION FROM CITY:		**LOCATION SECTION:**	
LOCATION TOWNSHIP:		**LOCATION RANGE:**	
WMD CHEM FLAG:	F	**RAD FLAG:**	F
BIO FLAG:	F	**OIL FLAG:**	
POTENTIAL_FLAG:		**AMT MATERIAL FLAG:**	
MILITARY ORG FLAG:		**LNG FLAG:**	
AIRCRAFT TYPE:	UNKNOWN	**AIRCRAFT MODEL:**	
AIRCRAFT ID:		**AIRCRAFT FUEL CAPACITY:**	
AIRCRAFT FUEL CAPACITY UNITS:		**AIRCRAFT FUEL ON BOARD:**	
AIRCRAFT FUEL ON BOARD UNITS:		**AIRCRAFT SPOT NUMBER:**	
AIRCRAFT HANGER:		**AIRCRAFT RUNWAY NUM:**	
ROAD MILE MARKER:		**BUILDING ID:**	
TYPE OF FIXED OBJECT:	OTHER	**POWER GEN FACILITY:**	N
GENERATING CAPACITY:		**TYPE OF FUEL:**	
NPDES:		**NPDES COMPLIANCE:**	U

- Continued on next page -

Environmental FirstSearch
Site Detail Report

Target Property: SOUTH OF 127TH STREE
BLUE ISLAND IL 60406

JOB: BLUEISLAND

ERNS

SEARCH ID: 19 **DIST/DIR:** 0.24 SE **MAP ID:** 44

NAME:		**REV:**	12/31/02
ADDRESS:	135 ROLLS	**ID1:**	NRC-620624
	BLUE ISLAND IL 60406	**ID2:**	
	COOK	**STATUS:**	FIXED
CONTACT:	MR. KNOTEN	**PHONE:**	

PIPELINE TYPE:		**DOT REGULATED:**	U
PIPELINE ABOVE GROUND:	ABOVE	**EXPOSED UNDERWATER:**	N
PIPELINE COVERED:	U	**RAILROAD HOTLINE:**	
GRADE CROSSING:	N	**LOCATION SUBDIVISION:**	
RAILROAD MILEPOST:		**TYPE VEHICLE INVOLVED:**	
CROSSING DEVICE TYPE:		**DEVICE OPERATIONAL:**	Y
DOT CROSSING NUMBER:		**BRAKE FAILURE:**	N
TANK ABOVE GROUND:	ABOVE	**TRANSPORTABLE CONTAINER:**	U
TANK REGULATED:	U	**TANK REGULATED BY:**	
TANK ID:		**CAPACITY OF TANK:**	
CAPACITY OF TANK UNITS:		**ACTUAL AMOUNT:**	
ACTUAL AMOUNT UNITS:		**PLATFORM RIG NAME:**	
PLATFORM LETTER:		**LOCATION AREA ID:**	
LOCATION BLOCK ID:			
DESCRIPTION OF TANK:			
OCSG NUMBER:		**OCSP NUMBER:**	
STATE LEASE NUMBER:		**PIER DOCK NUMBER:**	
BERTH SLIP NUMBER:		**CONTIN RELEASE TYPE:**	
INITIAL CONT RELEASE NUM:		**CONT RELEASE PERMIT:**	
ALLISION:	N	**TYPE OF STRUCTURE:**	
STRUCTURE NAME:		**STRUCT OPERATIONAL:**	U
AIRBAG DEPLOYED:		**DATE NORMAL SERVICE:**	
SERVICE DISRUPT TIME:		**SERVICE DISRUPT UNITS:**	
TRANSIT BUS FLAG:		**CR BEGIN DATE:**	
CR END DATE:		**CR CHANGE DATE:**	
FIRE INVOLVED:	N	**FIRE EXTINGUISHED:**	U
ANY EVACUATIONS:	N	**NUMBER EVACUATED:**	
WHO EVACUATED:		**RADIUS OF EVACUATION:**	
ANY INJURIES:	N	**NUMBER INJURED:**	
NUMBER HOSPITALIZED:		**ANY FATALITIES:**	N
NUMBER FATALITIES:		**ANY DAMAGES:**	N
DAMAGE AMOUNT:		**AIR CORRIDOR CLOSED:**	N
AIR CORRIDOR DESC:		**AIR CLOSURE TIME:**	
WATERWAY CLOSED:	N	**WATERWAY DESC:**	
WATERWAY CLOSURE TIME:		**ROAD CLOSED:**	N
ROAD DESC:		**ROAD CLOSURE TIME:**	
CLOSURE DIRECTION:		**MAJOR ARTERY:**	N
TRACK CLOSED:	N	**TRACK DESC:**	
TRACK CLOSURE TIME:		**MEDIA INTEREST:**	NONE
MEDIUM DESC:	LAND	**ADDTL MEDIUM INFO:**	SOIL
BODY OF WATER:		**TRIBUTARY OF:**	
NEAREST RIVER MILE MARK:		**RELEASE SECURED:**	N
EST DUR OF RELEASE:		**RELEASE RATE:**	
TRACK CLOSE DIR:		**ST AGENCY ON SCENE:**	
ST AGENCY RPT NUM:		**OTHER AGENCY NOTIFIED:**	
WEATHER CONDITIONS:	OVERCAST	**AIR TEMPERATURE:**	
WIND SPEED:		**WIND DIRECTION:**	
WATER SUPPLY CONTAM:	U	**SHEEN SIZE:**	

- Continued on next page -

Environmental FirstSearch
Site Detail Report

Target Property: SOUTH OF 127TH STREE
BLUE ISLAND IL 60406

JOB: BLUEISLAND

ERNS

SEARCH ID: 19 **DIST/DIR:** 0.24 SE **MAP ID:** 44

NAME:
ADDRESS: 135 ROLLS
BLUE ISLAND IL 60406
COOK
CONTACT: MR. KNOTEN

REV: 12/31/02
ID1: NRC-620624
ID2:
STATUS: FIXED
PHONE:

SHEEN COLOR:
SHEEN ODOR DESCRIPTION:
CURRENT SPEED:
WATER TEMPERATURE:

DIR OF SHEEN TRAVEL:
WAVE CONDITION:
CURRENT DIRECTION:

DESC OF REMEDIAL ACTION: NONE

EMPL FATALITY:
COMMUNITY IMPACT: N
EMPLOYEE INJURIES:
OCCUPANT FATALITY:
ROAD CLOSURE UNITS:
SHEEN SIZE UNITS:
FED AGENCY NOTIFIED:
TYPE OF STRUCTURE:
STRUCTURE OPERATIONAL:
SHEEN SIZE LENGTH: N
SHEEN SIZE WIDTH:
OFFSHORE:
RELEASE RATE UNIT:

PASS FATALITY:
WIND SPEED UNITS:
PASSENGER INJURIES:
CURRENT SPEED UNITS:
TRACK CLOSURE UNITS:
STATE AGENCY NOTIFIED:
STRUCTURE NAME:
ALLISION:
NEAREST RIVER MILE MARK:
SHEEN SIZE LENGTH UNITS:
SHEEN SIZE WIDTH UNITS:
DURATION UNIT:
RELEASE RATE RATE:

ADDITIONAL INFO: THE CALLER HAD VERY LIMITED INFORMATION.

MATERIAL INFORMATION

CHRIS CODE: UNK
UN NUMBER:

CASE NUMBER: 000000-00-0
REACHED WATER: NO

NAME OF MATERIAL: UNKNOWN MATERIAL
AMOUNT OF MATERIAL: 150 GALLON(S)
AMOUNT IN WATER:

OTHER MATERIAL INFORMATION

MOBILE DETAILS INFORMATION

TRAIN INFORMATION

VESSEL INFORMATION

Target Property: SOUTH OF 127TH STREE
BLUE ISLAND IL 60406

JOB: BLUEISLAND

LUST

SEARCH ID: 58 **DIST/DIR:** 0.24 SE **MAP ID:** 44

NAME:	COOK COUNTY HIGHWAY DEPARTMENT	**REV:**	12/14/07
ADDRESS:	135TH and ROLLO RD.	**ID1:**	0310245011-20011428
	BLUE ISLAND IL 60406	**ID2:**	20011428
	COOK	**STATUS:**	CLOSED
CONTACT:	MIKE EWERS	**PHONE:**	7082395684

SITE INFORMATION

DATE REPORTED: 8/24/2001
IEMA NUMBER: 20011428

CONTENTS/PRODUCT

GASOLINE: NO
UNLEADED GASOLINE: NO
DIESEL FUEL: YES
FUEL OIL: NO
JET FUEL: NO
USED/WASTE OIL: NO
NON-PETROLEUM PRODUCT: NO
PETROLEUM: NO

NON-LUST LETTER SENT:
SEC 57.5G LETTER SENT:
NFR LETTER SENT: 1/28/2002
SITE CLASSIFICATION:
IEPA PROJECT MANAGER: KUHLMAN

IEPA CORRESPONDENCE

DATE: 10/15/2001 **DESCRIPTION:** MISCELLANEOUS CORRESPONDENCE RECEIVED

DATE: 8/24/2001 **DESCRIPTION:** NOTICE OF RELEASE LETTER SENT

DATE: 12/20/2001 **DESCRIPTION:** MISCELLANEOUS CORRESPONDENCE RECEIVED

TITLE XVI INFORMATION

DOCUMENT: CACR
RECEIVED: 10/9/2001
RESPONSE DUE: 2/6/2002
RESPONSE MAILED: 1/28/2002
RESPONSE TYPE: APR

ENGINEERING CONTROLS

BARRIER STRUCTURE: NO **BARRIER PAVEMENT:** NO
BARRIER SOIL: NO **BARRIER OTHER:** NO
BARRIER OTHER DESC:

INSTITUTIONAL CONTROLS

GW USE: NO **INDUST COM:** NO
ORDINANCE: NO **WORKER:** NO
OTHER: NO

- Continued on next page -

Environmental FirstSearch
Site Detail Report

Target Property: SOUTH OF 127TH STREE
BLUE ISLAND IL 60406

JOB: BLUEISLAND

LUST

SEARCH ID: 58 **DIST/DIR:** 0.24 SE **MAP ID:** 44

NAME:	COOK COUNTY HIGHWAY DEPARTMENT	**REV:**	12/14/07
ADDRESS:	135TH and ROLLO RD.	**ID1:**	0310245011-20011428
	BLUE ISLAND IL 60406	**ID2:**	20011428
	COOK	**STATUS:**	CLOSED
CONTACT:	MIKE EWERS	**PHONE:**	7082395684

OTHER DESC:

ENVIRONMENTAL LAND USE CONTROLS

GW USE:	NO	**LAND USE:**	NO
ENG BARRIER:	NO	**WORKER CAUTION:**	NO
SOIL HANDLING:	NO	**OTHER:**	NO
OTHER DESC:			

HWY AUTH AGREEMENT: NO
AGREEMENT DESC: No

Target Property: SOUTH OF 127TH STREE
BLUE ISLAND IL 60406

JOB: BLUEISLAND

LUST

SEARCH ID: 59 **DIST/DIR:** 0.24 SE **MAP ID:** 44

NAME: COOK COUNTY HWY. DEPT.
ADDRESS: 135TH and ROLL AVE.
BLUE ISLAND IL 60406
COOK
CONTACT: MIKE EWERS

REV: 12/14/07
ID1: 0310245011-920062
ID2: 920062
STATUS: CLOSED
PHONE: 7082395684

SITE INFORMATION

DATE REPORTED: 1/8/1992
IEMA NUMBER: 920062

CONTENTS/PRODUCT

GASOLINE: YES
UNLEADED GASOLINE: NO
DIESEL FUEL: NO
FUEL OIL: NO
JET FUEL: NO
USED/WASTE OIL: NO
NON-PETROLEUM PRODUCT: NO
PETROLEUM: NO

NON-LUST LETTER SENT:
SEC 57.5G LETTER SENT:
NFR LETTER SENT: 6/18/1996
SITE CLASSIFICATION:
IEPA PROJECT MANAGER: JONES

IEPA CORRESPONDENCE

DATE:	10/15/1992	**DESCRIPTION:**	CORRECTIVE ACTION PLAN RECEIVED
DATE:	4/5/1993	**DESCRIPTION:**	CORRECTIVE ACTION PLAN RECEIVED
DATE:	5/24/1996	**DESCRIPTION:**	PROFESSIONAL ENGINEER CERTIFICATION RECEIVED
DATE:	6/8/1993	**DESCRIPTION:**	REVIEW LETTER SENT
DATE:	9/1/1995	**DESCRIPTION:**	CORRECTIVE ACTION COMPLETION REPORT RECEIVED
DATE:	12/9/1994	**DESCRIPTION:**	CORRECTIVE ACTION PLAN RECEIVED
DATE:	2/23/1995	**DESCRIPTION:**	APPROVED PLAN LETTER SENT
DATE:	5/24/1996	**DESCRIPTION:**	CORRECTIVE ACTION COMPLETION REPORT RECEIVED
DATE:	1/13/1992	**DESCRIPTION:**	NOTICE OF RELEASE LETTER SENT

TITLE XVI INFORMATION

ENGINEERING CONTROLS

BARRIER STRUCTURE: NO **BARRIER PAVEMENT:** NO
BARRIER SOIL: NO **BARRIER OTHER:** NO
BARRIER OTHER DESC:

- Continued on next page -

Environmental FirstSearch
Site Detail Report

Target Property: SOUTH OF 127TH STREE
BLUE ISLAND IL 60406

JOB: BLUEISLAND

LUST

SEARCH ID: 59 **DIST/DIR:** 0.24 SE **MAP ID:** 44

NAME:	COOK COUNTY HWY. DEPT.	**REV:**	12/14/07
ADDRESS:	135TH and ROLL AVE.	**ID1:**	0310245011-920062
	BLUE ISLAND IL 60406	**ID2:**	920062
	COOK	**STATUS:**	CLOSED
CONTACT:	MIKE EWERS	**PHONE:**	7082395684

INSTITUTIONAL CONTROLS

GW USE:	NO	**INDUST COM:**	NO
ORDINANCE:	NO	**WORKER:**	NO
OTHER:	NO		
OTHER DESC:			

ENVIRONMENTAL LAND USE CONTROLS

GW USE:	NO	**LAND USE:**	NO
ENG BARRIER:	NO	**WORKER CAUTION:**	NO
SOIL HANDLING:	NO	**OTHER:**	NO
OTHER DESC:			

HWY AUTH AGREEMENT: NO
AGREEMENT DESC: No

Environmental FirstSearch
Site Detail Report

Target Property: SOUTH OF 127TH STREE
BLUE ISLAND IL 60406

JOB: BLUEISLAND

RCRAGN

SEARCH ID: 10 **DIST/DIR:** 0.24 SE **MAP ID:** 44

NAME:	COOK COUNTY HWY DEPT	**REV:**	4/1/08
ADDRESS:	135TH and ROLLS AVE	**ID1:**	ILD984832808
	BLUE ISLAND IL 60406	**ID2:**	
	COOK	**STATUS:**	LGN
CONTACT:	JOE LAFATA	**PHONE:**	3126031600

SITE INFORMATION

CONTACT INFORMATION: THOMAS MONFORTI
135TH AND ROLLS AVE
BLUE ISLAND IL 60406

PHONE: 7083874038

UNIVERSE INFORMATION:

GOVERNMENT PERFORMANCE AND RESULTS ACT (GPRA)

GPRA PERMIT:	*N - NO*
GPRA POST CLOSURE:	*N - NO*
GPRA CA:	*N - NO*
GPRA COMPLIANCE MONITORING and ENFORCEMENT:	*N - NO*

SUBJECT TO CORRECTIVE ACTION (SUBJCA)

SUBJCA:	N - NO
SUBJCA TSD 3004:	N - NO
SUBJCA NON TSD:	N - NO
SIGNIFICANT NON-COMPLIANCE(SNC):	N - NO
BEGINNING OF THE YEAR SNC:	N - NO
PERMIT WORKLOAD:	-----
CLOSURE WORKLOAD:	-----
POST CLOSURE WORKLOAD:	-----
PERMITTING /CLOSURE/POST-CLOSURE PROGRESS:	-----
CORRECTIVE ACTION WORKLOAD:	N - NO
GENERATOR STATUS:	SQG - SMALL QUANTITY GENERATOR: GENERATES 100 - 1000 KG/MONTH OF HAZARDOUS WASTE

NAIC INFORMATION

ENFORCEMENT INFORMATION:

VIOLATION INFORMATION:

HAZARDOUS WASTE INFORMATION:

Ignitable waste

Environmental FirstSearch
Site Detail Report

Target Property: SOUTH OF 127TH STREE
BLUE ISLAND IL 60406

JOB: BLUEISLAND

UST

SEARCH ID: 31 **DIST/DIR:** 0.24 SE **MAP ID:** 44

NAME:	COOK COUNTY HIGHWAY DEPT MAINT. BUREAU D	**REV:**	2/13/08
ADDRESS:	13600 S. ASHLAND	**ID1:**	2024799
	RIVERDALE IL	**ID2:**	
	COOK	**STATUS:**	ACTIVE
CONTACT:	LARRY WILLIAMS	**PHONE:**	(708) 388-1893

SITE INFORMATION

TOTAL NUMBER OF TANKS: 5

OWNER: COOK COUNTY HIGHWAY DEPARTMENT

LA GRANGE PARK IL 60525

1998 DECAL: H003174
ENFORCE. ORDER: N
FEES OWED: N

PERMIT NUMBER	**EXPIRATION DATE**
00428-2007UPG	10/3/2007 00:00:00

TANK INFORMATION:

TANK NUMBER:	1	**CAPACITY:**	2000
SUBSTANCE:	GASOLINE	**STATUS:**	REMOVED
AGE:	17	**LAST USED:**	1/8/1992 00:00:00
RED TAG:	N		
TANK NUMBER:	2	**CAPACITY:**	10000
SUBSTANCE:	DIESEL FUEL	**STATUS:**	REMOVED
AGE:	17	**LAST USED:**	10/8/1993 00:00:00
RED TAG:	N		
TANK NUMBER:	3	**CAPACITY:**	10000
SUBSTANCE:	DIESEL FUEL	**STATUS:**	CURRENTLY IN USE
AGE:	11	**LAST USED:**	
RED TAG:	N		
TANK NUMBER:	4	**CAPACITY:**	2500
SUBSTANCE:	GASOLINE	**STATUS:**	CURRENTLY IN USE
AGE:	11	**LAST USED:**	
RED TAG:	N		
TANK NUMBER:	5	**CAPACITY:**	1500
SUBSTANCE:	DIESEL FUEL	**STATUS:**	EXEMPT FROM REGISTRATION
AGE:		**LAST USED:**	12/1/1972 00:00:00
RED TAG:	N		

Target Property: SOUTH OF 127TH STREE
BLUE ISLAND IL 60406

JOB: BLUEISLAND

LUST

SEARCH ID: 82 **DIST/DIR:** 0.27 SE **MAP ID:** 45

NAME: TURLEY, ROBERT
ADDRESS: 2217 WEST 135TH PL.
BLUE ISLAND IL 60406
COOK
CONTACT: ROBERT TURLEY

REV: 12/14/07
ID1: 0310245068-930650
ID2: 930650
STATUS: CLOSED
PHONE: 6304065966

SITE INFORMATION

DATE REPORTED: 3/18/1993
IEMA NUMBER: 930650

CONTENTS/PRODUCT

GASOLINE: YES
UNLEADED GASOLINE: NO
DIESEL FUEL: NO
FUEL OIL: NO
JET FUEL: NO
USED/WASTE OIL: NO
NON-PETROLEUM PRODUCT: NO
PETROLEUM: NO

NON-LUST LETTER SENT:
SEC 57.5G LETTER SENT:
NFR LETTER SENT: 2/26/2007
SITE CLASSIFICATION:
IEPA PROJECT MANAGER: ZUEHLKE

IEPA CORRESPONDENCE

DATE:	6/27/2006	**DESCRIPTION:**	OWNERACC
DATE:	11/29/2006	**DESCRIPTION:**	45 DAY REPORT ADDENDUM RECEIVED
DATE:	3/23/1993	**DESCRIPTION:**	NOTICE OF RELEASE LETTER SENT
DATE:	8/18/2006	**DESCRIPTION:**	PROFESSIONAL ENGINEER CERTIFICATION RECEIVED
DATE:	6/6/2006	**DESCRIPTION:**	ELECTNEW O
DATE:	6/17/2005	**DESCRIPTION:**	CORRECTIVE ACTION COMPLETION REPORT RECEIVED
DATE:	8/3/2005	**DESCRIPTION:**	REVIEW LETTER SENT
DATE:	6/17/2005	**DESCRIPTION:**	45 DAY REPORT ADDENDUM RECEIVED
DATE:	8/18/2006	**DESCRIPTION:**	45 DAY REPORT ADDENDUM RECEIVED

TITLE XVI INFORMATION

DOCUMENT: CACR
RECEIVED: 1/10/2007
RESPONSE DUE: 5/10/2007
RESPONSE MAILED: 2/26/2007
RESPONSE TYPE: APR

- Continued on next page -

Target Property: SOUTH OF 127TH STREE
BLUE ISLAND IL 60406

JOB: BLUEISLAND

LUST

SEARCH ID: 82 **DIST/DIR:** 0.27 SE **MAP ID:** 45

NAME: TURLEY, ROBERT
ADDRESS: 2217 WEST 135TH PL.
BLUE ISLAND IL 60406
COOK
CONTACT: ROBERT TURLEY

REV: 12/14/07
ID1: 0310245068-930650
ID2: 930650
STATUS: CLOSED
PHONE: 6304065966

DOCUMENT: CACR
RECEIVED: 8/18/2006
RESPONSE DUE: 12/16/2006
RESPONSE MAILED: 9/28/2006
RESPONSE TYPE: DEN

DOCUMENT: CACR
RECEIVED: 11/29/2006
RESPONSE DUE: 3/29/2007
RESPONSE MAILED: 12/18/2006
RESPONSE TYPE: DEN

ENGINEERING CONTROLS

BARRIER STRUCTURE: NO
BARRIER PAVEMENT: NO
BARRIER SOIL: NO
BARRIER OTHER: NO
BARRIER OTHER DESC:

INSTITUTIONAL CONTROLS

GW USE: NO
INDUST COM: NO
ORDINANCE: NO
WORKER: NO
OTHER: NO
OTHER DESC:

ENVIRONMENTAL LAND USE CONTROLS

GW USE: NO
LAND USE: NO
ENG BARRIER: NO
WORKER CAUTION: NO
SOIL HANDLING: NO
OTHER: NO
OTHER DESC:

HWY AUTH AGREEMENT: NO
AGREEMENT DESC: No

Environmental FirstSearch
Site Detail Report

Target Property: SOUTH OF 127TH STREE
BLUE ISLAND IL 60406

JOB: BLUEISLAND

VCP

SEARCH ID: 88 **DIST/DIR:** 0.27 SE **MAP ID:** 45

NAME:	TURLEY, ROBERT	**REV:**	5/27/08
ADDRESS:	2217 WEST 135TH PLACE	**ID1:**	0310245068
	BLUE ISLAND IL 60406	**ID2:**	
	COOK	**STATUS:**	SRP - INACTIVE
CONTACT:	WILLIAM CARROLL	**PHONE:**	(708) 642-1984

SITE INFORMATION

DATE ENROLLED: 12/5/2005
ACERAGE: 0.8
SITE TYPE:

REMEDIATION APPLICANT: MR. WILLIAM CARROLL
2404 UNION STREET
BLUE ISLAND, IL 60406-
PHONE: (708) 642-1984

CONSULTANT:

PHONE:

PROJECT MANAGER: BALDWIN
SECTION 4 (Y) LETTER:
NFR LETTER:
DATE RECORDED:

Target Property: SOUTH OF 127TH STREE
BLUE ISLAND IL 60406

JOB: BLUEISLAND

LUST

SEARCH ID: 62 **DIST/DIR:** 0.30 SW **MAP ID:** 46

NAME: CSX TRANSPORTATION
ADDRESS: 2740 WEST VERMONT ST.
BLUE ISLAND IL 60406
CONTACT: C E HICKS

REV: 12/14/07
ID1: 0310240019-902829
ID2: 902829
STATUS: ACTIVE
PHONE: 9043594800

SITE INFORMATION

DATE REPORTED: 9/27/1990
IEMA NUMBER: 902829

CONTENTS/PRODUCT

GASOLINE: YES
UNLEADED GASOLINE: NO
DIESEL FUEL: NO
FUEL OIL: NO
JET FUEL: NO
USED/WASTE OIL: NO
NON-PETROLEUM PRODUCT: NO
PETROLEUM: NO

NON-LUST LETTER SENT:
SEC 57.5G LETTER SENT:
NFR LETTER SENT:
SITE CLASSIFICATION:
IEPA PROJECT MANAGER: NOT ASSIGNED

IEPA CORRESPONDENCE

DATE: 10/1/1990 **DESCRIPTION:** NOTICE OF RELEASE LETTER SENT

DATE: 10/31/1990 **DESCRIPTION:** RESPONSE LETTER RECEIVED

TITLE XVI INFORMATION

ENGINEERING CONTROLS

BARRIER STRUCTURE: NO **BARRIER PAVEMENT:** NO
BARRIER SOIL: NO **BARRIER OTHER:** NO
BARRIER OTHER DESC:

INSTITUTIONAL CONTROLS

GW USE: NO **INDUST COM:** NO
ORDINANCE: NO **WORKER:** NO
OTHER: NO
OTHER DESC:

ENVIRONMENTAL LAND USE CONTROLS

GW USE: NO **LAND USE:** NO
ENG BARRIER: NO **WORKER CAUTION:** NO
SOIL HANDLING: NO **OTHER:** NO

- Continued on next page -

Environmental FirstSearch
Site Detail Report

Target Property: SOUTH OF 127TH STREE
BLUE ISLAND IL 60406

JOB: BLUEISLAND

LUST

SEARCH ID: 62 **DIST/DIR:** 0.30 SW **MAP ID:** 46

NAME: CSX TRANSPORTATION
ADDRESS: 2740 WEST VERMONT ST.
BLUE ISLAND IL 60406
CONTACT: C E HICKS

REV: 12/14/07
ID1: 0310240019-902829
ID2: 902829
STATUS: ACTIVE
PHONE: 9043594800

OTHER DESC:

HWY AUTH AGREEMENT: NO
AGREEMENT DESC: No

Environmental FirstSearch
Site Detail Report

Target Property: SOUTH OF 127TH STREE
BLUE ISLAND IL 60406

JOB: BLUEISLAND

RCRAGN

SEARCH ID: 90 **DIST/DIR:** 0.31 SE **MAP ID:** 47

NAME: NAMASTE LABS LLC
ADDRESS: 13636 S WESTERN
BLUE ISLAND IL 60406
CONTACT: LINDA HAYES

REV: 4/1/08
ID1: ILD984767194
ID2:
STATUS: SGN
PHONE: 7083885877 353

CONTACT INFORMATION:
LINDA HAYES
7083885877 353

UNIVERSE INFORMATION:

GOVERNMENT PERFORMANCE AND RESULTS ACT (GPRA)

GPRA CA BASELINE UNIVERSE:	*NO*
GPRA CA 2008:	*NO*

SUBJECT TO CORRECTIVE ACTION (SUBJCA)

SUBJCA:	NO
SUBJCA TSD 3004:	NO
SUBJCA NON TSD:	NO
SUBJCA TSD DISCRETION:	NO
PERMIT WORKLOAD:	-----
CLOSURE WORKLOAD:	-----
POST CLOSURE WORKLOAD:	-----
PERMITTING /CLOSURE/POST-CLOSURE PROGRESS:	-----
CORRECTIVE ACTION WORKLOAD:	NO
GENERATOR STATUS:	SQG
TRANSPORTER:	NO
UNIVERSAL WASTE:	NO
RECYCLER:	NO
USED OIL:	NO
IMPORTER:	UNKNOWN
MIXED WASTE GENERATOR:	UNKNOWN
ONSITE BURNER EXEMPT:	UNKNOWN
FURNACE EXEMPTION:	UNKNOWN
UNDERGROUND INJECTION:	NO
NAIC 1:	Toilet Preparation Manufacturing
NAIC 2:	
NAIC 3:	
NAIC 4:	

Target Property: SOUTH OF 127TH STREE
BLUE ISLAND IL 60406

JOB: BLUEISLAND

LUST

SEARCH ID: 85 **DIST/DIR:** 0.33 SE **MAP ID:** 48

NAME: WORTH STEEL and MACHINE
ADDRESS: 13550 SOUTH CHATHAM
BLUE ISLAND IL 60406
CONTACT: BILL BENDER

REV: 12/14/07
ID1: 0310245045-932416
ID2: 932416
STATUS: CLOSED
PHONE: 7083886300

SITE INFORMATION

DATE REPORTED: 9/9/1993
IEMA NUMBER: 932416

CONTENTS/PRODUCT

GASOLINE: YES
UNLEADED GASOLINE: NO
DIESEL FUEL: NO
FUEL OIL: NO
JET FUEL: NO
USED/WASTE OIL: NO
NON-PETROLEUM PRODUCT: NO
PETROLEUM: NO

NON-LUST LETTER SENT:
SEC 57.5G LETTER SENT:
NFR LETTER SENT: 1/27/1994
SITE CLASSIFICATION:
IEPA PROJECT MANAGER: IRWIN

IEPA CORRESPONDENCE

DATE: 11/10/1993 **DESCRIPTION:** PROFESSIONAL ENGINEER CERTIFICATION RECEIVED

DATE: 9/14/1993 **DESCRIPTION:** NOTICE OF RELEASE LETTER SENT

TITLE XVI INFORMATION

ENGINEERING CONTROLS

BARRIER STRUCTURE: NO **BARRIER PAVEMENT:** NO
BARRIER SOIL: NO **BARRIER OTHER:** NO
BARRIER OTHER DESC:

INSTITUTIONAL CONTROLS

GW USE: NO **INDUST COM:** NO
ORDINANCE: NO **WORKER:** NO
OTHER: NO
OTHER DESC:

ENVIRONMENTAL LAND USE CONTROLS

GW USE: NO **LAND USE:** NO
ENG BARRIER: NO **WORKER CAUTION:** NO
SOIL HANDLING: NO **OTHER:** NO

- Continued on next page -

Environmental FirstSearch
Site Detail Report

Target Property: SOUTH OF 127TH STREE
BLUE ISLAND IL 60406

JOB: BLUEISLAND

LUST

SEARCH ID: 85 **DIST/DIR:** 0.33 SE **MAP ID:** 48

NAME: WORTH STEEL and MACHINE
ADDRESS: 13550 SOUTH CHATHAM
BLUE ISLAND IL 60406

CONTACT: BILL BENDER

REV: 12/14/07
ID1: 0310245045-932416
ID2: 932416
STATUS: CLOSED
PHONE: 7083886300

OTHER DESC:

HWY AUTH AGREEMENT: NO
AGREEMENT DESC: No

Target Property: SOUTH OF 127TH STREE
BLUE ISLAND IL 60406

JOB: BLUEISLAND

LUST

SEARCH ID: 54 **DIST/DIR:** 0.33 SW **MAP ID:** 49

NAME: BLUE ISLAND PARK DIST.
ADDRESS: 12804 HIGHLAND AVE.
BLUE ISLAND IL 60406
CONTACT: MARK DERANGO

REV: 12/14/07
ID1: 0310245098-970391
ID2: 970391
STATUS: CLOSED
PHONE: 7083854724

SITE INFORMATION

DATE REPORTED: 3/6/1997
IEMA NUMBER: 970391

CONTENTS/PRODUCT

GASOLINE: YES
UNLEADED GASOLINE: NO
DIESEL FUEL: NO
FUEL OIL: NO
JET FUEL: NO
USED/WASTE OIL: NO
NON-PETROLEUM PRODUCT: NO
PETROLEUM: NO

NON-LUST LETTER SENT:
SEC 57.5G LETTER SENT:
NFR LETTER SENT: 11/9/2000
SITE CLASSIFICATION:
IEPA PROJECT MANAGER: MCCAIN

IEPA CORRESPONDENCE

DATE: 2/8/1999 **DESCRIPTION:** MISCELLANEOUS CORRESPONDENCE RECEIVED

DATE: 6/3/1997 **DESCRIPTION:** PROFESSIONAL ENGINEER CERTIFICATION RECEIVED

DATE: 3/12/1997 **DESCRIPTION:** NOTICE OF RELEASE LETTER SENT

TITLE XVI INFORMATION

DOCUMENT: CACR
RECEIVED: 9/26/2000
RESPONSE DUE: 1/24/2001
RESPONSE MAILED: 11/9/2000
RESPONSE TYPE: APR

DOCUMENT: CACR
RECEIVED: 6/3/1997
RESPONSE DUE: 10/1/1997
RESPONSE MAILED: 9/26/1997
RESPONSE TYPE: APR

ENGINEERING CONTROLS

BARRIER STRUCTURE: NO **BARRIER PAVEMENT:** NO
BARRIER SOIL: NO **BARRIER OTHER:** NO
BARRIER OTHER DESC:

- Continued on next page -

Environmental FirstSearch
Site Detail Report

Target Property: SOUTH OF 127TH STREE
BLUE ISLAND IL 60406

JOB: BLUEISLAND

LUST

SEARCH ID: 54 **DIST/DIR:** 0.33 SW **MAP ID:** 49

NAME: BLUE ISLAND PARK DIST.
ADDRESS: 12804 HIGHLAND AVE.
BLUE ISLAND IL 60406
CONTACT: MARK DERANGO

REV: 12/14/07
ID1: 0310245098-970391
ID2: 970391
STATUS: CLOSED
PHONE: 7083854724

INSTITUTIONAL CONTROLS

GW USE:	NO	**INDUST COM:**	NO
ORDINANCE:	NO	**WORKER:**	NO
OTHER:	NO		
OTHER DESC:			

ENVIRONMENTAL LAND USE CONTROLS

GW USE:	NO	**LAND USE:**	NO
ENG BARRIER:	NO	**WORKER CAUTION:**	NO
SOIL HANDLING:	NO	**OTHER:**	NO
OTHER DESC:			

HWY AUTH AGREEMENT: NO
AGREEMENT DESC: No

Target Property: SOUTH OF 127TH STREE
BLUE ISLAND IL 60406

JOB: BLUEISLAND

LUST

SEARCH ID: 68 **DIST/DIR:** 0.35 N- **MAP ID:** 51

NAME: MARK TRIFFLER OLDSMOBILE
ADDRESS: 12413 SOUTH WESTERN AVE.
BLUE ISLAND IL 60406
CONTACT: MARK TRIFFLER

REV: 12/14/07
ID1: 0310245114-20000199
ID2: 20000199
STATUS: CLOSED
PHONE: 7083881700

SITE INFORMATION

DATE REPORTED: 2/3/2000
IEMA NUMBER: 20000199

CONTENTS/PRODUCT

GASOLINE: NO
UNLEADED GASOLINE: NO
DIESEL FUEL: NO
FUEL OIL: NO
JET FUEL: NO
USED/WASTE OIL: YES
NON-PETROLEUM PRODUCT: NO
PETROLEUM: NO

NON-LUST LETTER SENT:
SEC 57.5G LETTER SENT:
NFR LETTER SENT: 6/23/2000
SITE CLASSIFICATION:
IEPA PROJECT MANAGER: URISH

IEPA CORRESPONDENCE

DATE: 4/12/2000 **DESCRIPTION:** PROFESSIONAL ENGINEER CERTIFICATION RECEIVED

DATE: 5/8/2000 **DESCRIPTION:** MISCELLANEOUS CORRESPONDENCE RECEIVED

DATE: 2/8/2000 **DESCRIPTION:** NOTICE OF RELEASE LETTER SENT

TITLE XVI INFORMATION

DOCUMENT: CACR
RECEIVED: 4/12/2000
RESPONSE DUE: 8/10/2000
RESPONSE MAILED: 6/23/2000
RESPONSE TYPE: APR

ENGINEERING CONTROLS

BARRIER STRUCTURE: NO **BARRIER PAVEMENT:** NO
BARRIER SOIL: NO **BARRIER OTHER:** NO
BARRIER OTHER DESC:

INSTITUTIONAL CONTROLS

GW USE: YES **INDUST COM:** YES
ORDINANCE: NO **WORKER:** NO
OTHER: NO

- Continued on next page -

Environmental FirstSearch
Site Detail Report

Target Property: SOUTH OF 127TH STREE
BLUE ISLAND IL 60406

JOB: BLUEISLAND

LUST

SEARCH ID: 68 **DIST/DIR:** 0.35 N- **MAP ID:** 51

NAME: MARK TRIFFLER OLDSMOBILE
ADDRESS: 12413 SOUTH WESTERN AVE.
BLUE ISLAND IL 60406
CONTACT: MARK TRIFFLER

REV: 12/14/07
ID1: 0310245114-20000199
ID2: 20000199
STATUS: CLOSED
PHONE: 7083881700

OTHER DESC:

ENVIRONMENTAL LAND USE CONTROLS

GW USE:	NO	**LAND USE:**	NO
ENG BARRIER:	NO	**WORKER CAUTION:**	NO
SOIL HANDLING:	NO	**OTHER:**	NO

OTHER DESC:

HWY AUTH AGREEMENT: NO
AGREEMENT DESC: No

Target Property: SOUTH OF 127TH STREE
BLUE ISLAND IL 60406

JOB: BLUEISLAND

LUST

SEARCH ID: 80 **DIST/DIR:** 0.35 N- **MAP ID:** 51

NAME: TRIFFLER OLDS
ADDRESS: 12413 SOUTH WESTERN AVE.
BLUE ISLAND IL 60406
CONTACT: MARK TRIFFLER

REV: 12/14/07
ID1: 0310245062-900129
ID2: 900129
STATUS: CLOSED
PHONE: 7083854640

SITE INFORMATION

DATE REPORTED: 1/15/1990
IEMA NUMBER: 900129

CONTENTS/PRODUCT

GASOLINE: YES
UNLEADED GASOLINE: NO
DIESEL FUEL: NO
FUEL OIL: NO
JET FUEL: NO
USED/WASTE OIL: NO
NON-PETROLEUM PRODUCT: NO
PETROLEUM: NO

NON-LUST LETTER SENT:
SEC 57.5G LETTER SENT:
NFR LETTER SENT: 7/7/1995
SITE CLASSIFICATION:
IEPA PROJECT MANAGER: CROSS

IEPA CORRESPONDENCE

DATE:	7/31/1992	**DESCRIPTION:**	REVIEW LETTER SENT
DATE:	5/3/1993	**DESCRIPTION:**	REVIEW LETTER SENT
DATE:	10/14/1993	**DESCRIPTION:**	CORRECTIVE ACTION PLAN RECEIVED
DATE:	10/18/1993	**DESCRIPTION:**	REVIEW LETTER SENT
DATE:	4/8/1994	**DESCRIPTION:**	REVIEW LETTER SENT
DATE:	7/8/1994	**DESCRIPTION:**	REVIEW LETTER SENT
DATE:	6/28/1993	**DESCRIPTION:**	REVIEW LETTER SENT
DATE:	6/13/1995	**DESCRIPTION:**	REVIEW LETTER SENT
DATE:	6/11/1992	**DESCRIPTION:**	CORRECTIVE ACTION PLAN RECEIVED
DATE:	6/10/1991	**DESCRIPTION:**	REVIEW LETTER SENT
DATE:	2/20/1990	**DESCRIPTION:**	RESPONSE LETTER RECEIVED
DATE:	1/30/1990	**DESCRIPTION:**	NOTICE OF RELEASE LETTER SENT
DATE:	9/28/1993	**DESCRIPTION:**	REVIEW LETTER SENT
DATE:	5/15/1995	**DESCRIPTION:**	REVIEW LETTER SENT

- Continued on next page -

Environmental FirstSearch
Site Detail Report

Target Property: SOUTH OF 127TH STREE
BLUE ISLAND IL 60406

JOB: BLUEISLAND

LUST

SEARCH ID: 80 **DIST/DIR:** 0.35 N- **MAP ID:** 51

NAME: TRIFFLER OLDS
ADDRESS: 12413 SOUTH WESTERN AVE.
BLUE ISLAND IL 60406
CONTACT: MARK TRIFFLER

REV: 12/14/07
ID1: 0310245062-900129
ID2: 900129
STATUS: CLOSED
PHONE: 7083854640

TITLE XVI INFORMATION

ENGINEERING CONTROLS

BARRIER STRUCTURE: NO
BARRIER PAVEMENT: NO
BARRIER SOIL: NO
BARRIER OTHER: NO
BARRIER OTHER DESC:

INSTITUTIONAL CONTROLS

GW USE: NO
INDUST COM: NO
ORDINANCE: NO
WORKER: NO
OTHER: NO
OTHER DESC:

ENVIRONMENTAL LAND USE CONTROLS

GW USE: NO
LAND USE: NO
ENG BARRIER: NO
WORKER CAUTION: NO
SOIL HANDLING: NO
OTHER: NO
OTHER DESC:

HWY AUTH AGREEMENT: NO
AGREEMENT DESC: No

Target Property: SOUTH OF 127TH STREE
BLUE ISLAND IL 60406

JOB: BLUEISLAND

LUST

SEARCH ID: 67 **DIST/DIR:** 0.35 N- **MAP ID:** 51

NAME: MARK TRIFFLER OLDSMOBILE
ADDRESS: 12413 SOUTH WESTERN AVE.
BLUE ISLAND IL 60406
CONTACT: MARK TRIFFLER

REV: 12/14/07
ID1: 0310245114-992196
ID2: 992196
STATUS: CLOSED
PHONE: 7083881700

SITE INFORMATION

DATE REPORTED: 9/24/1999
IEMA NUMBER: 992196

CONTENTS/PRODUCT

GASOLINE: NO
UNLEADED GASOLINE: NO
DIESEL FUEL: NO
FUEL OIL: NO
JET FUEL: NO
USED/WASTE OIL: NO
NON-PETROLEUM PRODUCT: NO
PETROLEUM: YES

NON-LUST LETTER SENT:
SEC 57.5G LETTER SENT:
NFR LETTER SENT: 6/23/2000
SITE CLASSIFICATION:
IEPA PROJECT MANAGER: URISH

IEPA CORRESPONDENCE

DATE: 4/12/2000 **DESCRIPTION:** 45 DAY REPORT ADDENDUM RECEIVED

DATE: 4/12/2000 **DESCRIPTION:** PROFESSIONAL ENGINEER CERTIFICATION RECEIVED

DATE: 5/8/2000 **DESCRIPTION:** MISCELLANEOUS CORRESPONDENCE RECEIVED

DATE: 9/28/1999 **DESCRIPTION:** NOTICE OF RELEASE LETTER SENT

DATE: 1/24/2000 **DESCRIPTION:** 45 DAY SELECTION RECEIVED LETTER SENT

TITLE XVI INFORMATION

DOCUMENT: CACR
RECEIVED: 4/12/2000
RESPONSE DUE: 8/10/2000
RESPONSE MAILED: 6/23/2000
RESPONSE TYPE: APR

ENGINEERING CONTROLS

BARRIER STRUCTURE: NO **BARRIER PAVEMENT:** NO
BARRIER SOIL: NO **BARRIER OTHER:** NO
BARRIER OTHER DESC:

INSTITUTIONAL CONTROLS

- Continued on next page -

Target Property: SOUTH OF 127TH STREE
BLUE ISLAND IL 60406

JOB: BLUEISLAND

LUST

SEARCH ID: 67 **DIST/DIR:** 0.35 N- **MAP ID:** 51

NAME:	MARK TRIFFLER OLDSMOBILE	**REV:**	12/14/07
ADDRESS:	12413 SOUTH WESTERN AVE. BLUE ISLAND IL 60406	**ID1:**	0310245114-992196
		ID2:	992196
		STATUS:	CLOSED
CONTACT:	MARK TRIFFLER	**PHONE:**	7083881700

GW USE:	YES	**INDUST COM:**	YES
ORDINANCE:	NO	**WORKER:**	NO
OTHER:	NO		
OTHER DESC:			

ENVIRONMENTAL LAND USE CONTROLS

GW USE:	NO	**LAND USE:**	NO
ENG BARRIER:	NO	**WORKER CAUTION:**	NO
SOIL HANDLING:	NO	**OTHER:**	NO
OTHER DESC:			

HWY AUTH AGREEMENT:	NO
AGREEMENT DESC:	No

Target Property: SOUTH OF 127TH STREE
BLUE ISLAND IL 60406

JOB: BLUEISLAND

LUST

SEARCH ID: 83 **DIST/DIR:** 0.35 NW **MAP ID:** 50

NAME: VAN DYKE CONSTRUCTION CO.
ADDRESS: 2750 YORK ST.
BLUE ISLAND IL 60406
CONTACT: KENNETH VAN DYCK

REV: 12/14/07
ID1: 0310245088-951542
ID2: 951542
STATUS: CLOSED
PHONE: 7083854472

SITE INFORMATION

DATE REPORTED: 7/20/1995
IEMA NUMBER: 951542

CONTENTS/PRODUCT

GASOLINE: YES
UNLEADED GASOLINE: NO
DIESEL FUEL: YES
FUEL OIL: NO
JET FUEL: NO
USED/WASTE OIL: NO
NON-PETROLEUM PRODUCT: NO
PETROLEUM: NO

NON-LUST LETTER SENT:
SEC 57.5G LETTER SENT:
NFR LETTER SENT: 2/16/1996
SITE CLASSIFICATION:
IEPA PROJECT MANAGER: POTTER

IEPA CORRESPONDENCE

DATE: 7/26/1995 **DESCRIPTION:** NOTICE OF RELEASE LETTER SENT

DATE: 11/3/1995 **DESCRIPTION:** PROFESSIONAL ENGINEER CERTIFICATION RECEIVED

TITLE XVI INFORMATION

DOCUMENT: CACR
RECEIVED: 11/3/1995
RESPONSE DUE: 3/2/1996
RESPONSE MAILED: 2/16/1996
RESPONSE TYPE: APR

ENGINEERING CONTROLS

BARRIER STRUCTURE: NO **BARRIER PAVEMENT:** NO
BARRIER SOIL: NO **BARRIER OTHER:** NO
BARRIER OTHER DESC:

INSTITUTIONAL CONTROLS

GW USE: NO **INDUST COM:** NO
ORDINANCE: NO **WORKER:** NO
OTHER: NO
OTHER DESC:

- Continued on next page -

Target Property: SOUTH OF 127TH STREE
BLUE ISLAND IL 60406

JOB: BLUEISLAND

LUST

SEARCH ID: 83 **DIST/DIR:** 0.35 NW **MAP ID:** 50

NAME: VAN DYKE CONSTRUCTION CO.
ADDRESS: 2750 YORK ST.
BLUE ISLAND IL 60406
CONTACT: KENNETH VAN DYCK

REV: 12/14/07
ID1: 0310245088-951542
ID2: 951542
STATUS: CLOSED
PHONE: 7083854472

ENVIRONMENTAL LAND USE CONTROLS

GW USE: NO
ENG BARRIER: NO
SOIL HANDLING: NO
OTHER DESC:

LAND USE: NO
WORKER CAUTION: NO
OTHER: NO

HWY AUTH AGREEMENT: NO
AGREEMENT DESC: No

Target Property: SOUTH OF 127TH STREE
BLUE ISLAND IL 60406

JOB: BLUEISLAND

LUST

SEARCH ID: 61 **DIST/DIR:** 0.39 SW **MAP ID:** 53

NAME: CSX TRANSPORTATION
ADDRESS: 6740 VERMONT ST.
BLUE ISLAND IL 60406
CONTACT: C E HICKS

REV: 12/14/07
ID1: 0310240019-902905
ID2: 902905
STATUS: ACTIVE
PHONE: 9043594800

SITE INFORMATION

DATE REPORTED: 10/4/1990
IEMA NUMBER: 902905

CONTENTS/PRODUCT

GASOLINE: YES
UNLEADED GASOLINE: NO
DIESEL FUEL: NO
FUEL OIL: NO
JET FUEL: NO
USED/WASTE OIL: NO
NON-PETROLEUM PRODUCT: NO
PETROLEUM: NO

NON-LUST LETTER SENT:
SEC 57.5G LETTER SENT:
NFR LETTER SENT:
SITE CLASSIFICATION:
IEPA PROJECT MANAGER: NOT ASSIGNED

IEPA CORRESPONDENCE

DATE: 11/16/1990 **DESCRIPTION:** RESPONSE LETTER RECEIVED

DATE: 10/11/1990 **DESCRIPTION:** NOTICE OF RELEASE LETTER SENT

TITLE XVI INFORMATION

ENGINEERING CONTROLS

BARRIER STRUCTURE: NO **BARRIER PAVEMENT:** NO
BARRIER SOIL: NO **BARRIER OTHER:** NO
BARRIER OTHER DESC:

INSTITUTIONAL CONTROLS

GW USE: NO **INDUST COM:** NO
ORDINANCE: NO **WORKER:** NO
OTHER: NO
OTHER DESC:

ENVIRONMENTAL LAND USE CONTROLS

GW USE: NO **LAND USE:** NO
ENG BARRIER: NO **WORKER CAUTION:** NO
SOIL HANDLING: NO **OTHER:** NO

- Continued on next page -

Environmental FirstSearch
Site Detail Report

Target Property: SOUTH OF 127TH STREE
BLUE ISLAND IL 60406

JOB: BLUEISLAND

LUST

SEARCH ID: 61 **DIST/DIR:** 0.39 SW **MAP ID:** 53

NAME: CSX TRANSPORTATION
ADDRESS: 6740 VERMONT ST.
BLUE ISLAND IL 60406

CONTACT: C E HICKS

REV: 12/14/07
ID1: 0310240019-902905
ID2: 902905
STATUS: ACTIVE
PHONE: 9043594800

OTHER DESC:

HWY AUTH AGREEMENT: NO
AGREEMENT DESC: No

Environmental FirstSearch
Site Detail Report

Target Property: SOUTH OF 127TH STREE
BLUE ISLAND IL 60406

JOB: BLUEISLAND

NFRAP

SEARCH ID: 2 **DIST/DIR:** 0.39 SW **MAP ID:** 52

NAME: UNITED STATES RAILWAY MFG OPER
ADDRESS: 13500 SO. CALIFORNIA
BLUE ISLAND IL 60406
CONTACT:

REV: 1/23/08
ID1: ILD980606172
ID2: 0500597
STATUS: NFRAP-N
PHONE:

DESCRIPTION:

ACTION/QUALITY	AGENCY/RPS	START/RAA	END
ARCHIVE SITE	EPA In-House		06-24-1986
DISCOVERY	EPA Fund-Financed		06-01-1981
PRELIMINARY ASSESSMENT	State, Fund Financed		06-24-1986

NFRAP (No Futher Remedial Action Planned

CERCLIS

SEARCH ID: 1 **DIST/DIR:** 0.42 NE **MAP ID:** 54

NAME: CHICAGO COPPER AND CHEMICAL COMPANY
ADDRESS: INTERSECTION OF WINCHESTER RD and 127 ST.
CALUMET PARK IL 60643
COOK
CONTACT: VERNETA J. SIMON

REV: 4/22/08
ID1: ILD984774968
ID2: 0506155
STATUS: NOT PROPOSED
PHONE: 3128863601

ACTION/QUALITY	AGENCY/RPS	START/RAA	END
discovery	State, Fund Financed		06-23-1989
preliminary assessment	State, Fund Financed		03-23-1990

Low

DESCRIPTION:

Target Property: SOUTH OF 127TH STREE
BLUE ISLAND IL 60406

JOB: BLUEISLAND

LUST

SEARCH ID: 73 **DIST/DIR:** 0.48 SW **MAP ID:** 55

NAME: PARCO FOODS INC.
ADDRESS: 13153 SOUTH FRANCISCO AVE.
BLUE ISLAND IL 60406
CONTACT: DAN BOS

REV: 12/14/07
ID1: 0310245073-933041
ID2: 933041
STATUS: CLOSED
PHONE: 7083719200

SITE INFORMATION

DATE REPORTED: 11/23/1993
IEMA NUMBER: 933041

CONTENTS/PRODUCT

GASOLINE: YES
UNLEADED GASOLINE: NO
DIESEL FUEL: YES
FUEL OIL: NO
JET FUEL: NO
USED/WASTE OIL: NO
NON-PETROLEUM PRODUCT: NO
PETROLEUM: NO

NON-LUST LETTER SENT:
SEC 57.5G LETTER SENT:
NFR LETTER SENT: 8/15/1995
SITE CLASSIFICATION: NFA
IEPA PROJECT MANAGER: DAVISON

IEPA CORRESPONDENCE

DATE: 12/1/1993 **DESCRIPTION:** NOTICE OF RELEASE LETTER SENT

TITLE XVI INFORMATION

DOCUMENT: SCBUD
RECEIVED: 10/31/1994
RESPONSE DUE: 2/28/1995
RESPONSE MAILED: 12/22/1994
RESPONSE TYPE: APR

DOCUMENT: SCCOM
RECEIVED: 5/11/1995
RESPONSE DUE: 9/8/1995
RESPONSE MAILED: 8/15/1995
RESPONSE TYPE: APR

DOCUMENT: SCPRO
RECEIVED: 7/15/1994
RESPONSE DUE: 11/12/1994
RESPONSE MAILED: 10/21/1994
RESPONSE TYPE: APR

DOCUMENT: SCBUD
RECEIVED: 7/15/1994
RESPONSE DUE: 11/12/1994
RESPONSE MAILED: 10/21/1994

- Continued on next page -

Environmental FirstSearch
Site Detail Report

Target Property: SOUTH OF 127TH STREE
BLUE ISLAND IL 60406

JOB: BLUEISLAND

LUST

SEARCH ID: 73 **DIST/DIR:** 0.48 SW **MAP ID:** 55

NAME: PARCO FOODS INC.
ADDRESS: 13153 SOUTH FRANCISCO AVE.
BLUE ISLAND IL 60406
CONTACT: DAN BOS

REV: 12/14/07
ID1: 0310245073-933041
ID2: 933041
STATUS: CLOSED
PHONE: 7083719200

RESPONSE TYPE: MOD

ENGINEERING CONTROLS

BARRIER STRUCTURE: NO
BARRIER PAVEMENT: NO
BARRIER SOIL: NO
BARRIER OTHER: NO
BARRIER OTHER DESC:

INSTITUTIONAL CONTROLS

GW USE: NO
INDUST COM: NO
ORDINANCE: NO
WORKER: NO
OTHER: NO
OTHER DESC:

ENVIRONMENTAL LAND USE CONTROLS

GW USE: NO
LAND USE: NO
ENG BARRIER: NO
WORKER CAUTION: NO
SOIL HANDLING: NO
OTHER: NO
OTHER DESC:

HWY AUTH AGREEMENT: NO
AGREEMENT DESC: No

Target Property: SOUTH OF 127TH STREE
BLUE ISLAND IL 60406

JOB: BLUEISLAND

LUST

SEARCH ID: 70 **DIST/DIR:** 0.48 SW **MAP ID:** 55

NAME: MYLISA CONSTRUCTION
ADDRESS: 13156 SOUTH FRANCISCO AVENUE
BLUE ISLAND IL 60406
COOK
CONTACT:

REV: 12/14/07
ID1: 0310246210-20050962
ID2: 20050962
STATUS: ACTIVE
PHONE:

SITE INFORMATION

DATE REPORTED: 7/12/2005
IEMA NUMBER: 20050962

CONTENTS/PRODUCT

GASOLINE: YES
UNLEADED GASOLINE: NO
DIESEL FUEL: NO
FUEL OIL: NO
JET FUEL: NO
USED/WASTE OIL: NO
NON-PETROLEUM PRODUCT: NO
PETROLEUM: NO

NON-LUST LETTER SENT:
SEC 57.5G LETTER SENT: 4/5/2006
NFR LETTER SENT:
SITE CLASSIFICATION:
IEPA PROJECT MANAGER: KASA

IEPA CORRESPONDENCE

DATE: 3/28/2006 **DESCRIPTION:** ELECT NOT TO PROCEED UNDER TITLE XVI FORM (LETTER)

DATE: 7/21/2005 **DESCRIPTION:** NOTICE OF RELEASE LETTER SENT

DATE: 3/16/2006 **DESCRIPTION:** REVIEW LETTER SENT

TITLE XVI INFORMATION

DOCUMENT: CACR
RECEIVED: 12/22/2005
RESPONSE DUE: 4/21/2006
RESPONSE MAILED: 2/8/2006
RESPONSE TYPE: DEN

ENGINEERING CONTROLS

BARRIER STRUCTURE: NO **BARRIER PAVEMENT:** NO
BARRIER SOIL: NO **BARRIER OTHER:** NO
BARRIER OTHER DESC:

INSTITUTIONAL CONTROLS

GW USE: NO **INDUST COM:** NO
ORDINANCE: NO **WORKER:** NO
OTHER: NO

- Continued on next page -

Environmental FirstSearch
Site Detail Report

Target Property: SOUTH OF 127TH STREE
BLUE ISLAND IL 60406

JOB: BLUEISLAND

LUST

SEARCH ID: 70 **DIST/DIR:** 0.48 SW **MAP ID:** 55

NAME: MYLISA CONSTRUCTION
ADDRESS: 13156 SOUTH FRANCISCO AVENUE
BLUE ISLAND IL 60406
COOK
CONTACT:

REV: 12/14/07
ID1: 0310246210-20050962
ID2: 20050962
STATUS: ACTIVE
PHONE:

OTHER DESC:

ENVIRONMENTAL LAND USE CONTROLS

GW USE:	NO	**LAND USE:**	NO
ENG BARRIER:	NO	**WORKER CAUTION:**	NO
SOIL HANDLING:	NO	**OTHER:**	NO

OTHER DESC:

HWY AUTH AGREEMENT: NO
AGREEMENT DESC: No

Target Property: SOUTH OF 127TH STREE
BLUE ISLAND IL 60406

JOB: BLUEISLAND

LUST

SEARCH ID: 69 **DIST/DIR:** 0.48 SW **MAP ID:** 55

NAME: MYLISA CONSTRUCTION
ADDRESS: 13156 SOUTH FRANCISCO AVENUE
BLUE ISLAND IL 60406
COOK
CONTACT:

REV: 12/14/07
ID1: 0310246210-20050963
ID2: 20050963
STATUS: ACTIVE
PHONE:

SITE INFORMATION

DATE REPORTED: 7/12/2005
IEMA NUMBER: 20050963

CONTENTS/PRODUCT

GASOLINE: YES
UNLEADED GASOLINE: NO
DIESEL FUEL: YES
FUEL OIL: NO
JET FUEL: NO
USED/WASTE OIL: NO
NON-PETROLEUM PRODUCT: NO
PETROLEUM: NO

NON-LUST LETTER SENT:
SEC 57.5G LETTER SENT: 4/5/2006
NFR LETTER SENT:
SITE CLASSIFICATION:
IEPA PROJECT MANAGER: KASA

IEPA CORRESPONDENCE

DATE: 10/14/2005 **DESCRIPTION:** MISCELLANEOUS CORRESPONDENCE RECEIVED

DATE: 3/16/2006 **DESCRIPTION:** REVIEW LETTER SENT

DATE: 7/21/2005 **DESCRIPTION:** NOTICE OF RELEASE LETTER SENT

DATE: 3/28/2006 **DESCRIPTION:** ELECT NOT TO PROCEED UNDER TITLE XVI FORM (LETTER)

TITLE XVI INFORMATION

ENGINEERING CONTROLS

BARRIER STRUCTURE: NO **BARRIER PAVEMENT:** NO
BARRIER SOIL: NO **BARRIER OTHER:** NO
BARRIER OTHER DESC:

INSTITUTIONAL CONTROLS

GW USE: NO **INDUST COM:** NO
ORDINANCE: NO **WORKER:** NO
OTHER: NO
OTHER DESC:

ENVIRONMENTAL LAND USE CONTROLS

- Continued on next page -

Environmental FirstSearch
Site Detail Report

Target Property: SOUTH OF 127TH STREE
BLUE ISLAND IL 60406

JOB: BLUEISLAND

LUST

SEARCH ID: 69 **DIST/DIR:** 0.48 SW **MAP ID:** 55

NAME: MYLISA CONSTRUCTION
ADDRESS: 13156 SOUTH FRANCISCO AVENUE
BLUE ISLAND IL 60406
COOK
CONTACT:

REV: 12/14/07
ID1: 0310246210-20050963
ID2: 20050963
STATUS: ACTIVE
PHONE:

GW USE: NO
ENG BARRIER: NO
SOIL HANDLING: NO
OTHER DESC:

LAND USE: NO
WORKER CAUTION: NO
OTHER: NO

HWY AUTH AGREEMENT: NO
AGREEMENT DESC: No

Environmental FirstSearch
Site Detail Report

Target Property: SOUTH OF 127TH STREE
BLUE ISLAND IL 60406

JOB: BLUEISLAND

RCRAGN

SEARCH ID: 89 **DIST/DIR:** 0.48 SW **MAP ID:** 56

NAME:	COOK CO HWY DEPT	**REV:**	6/6/06
ADDRESS:	FRANCISCO BRG OVER CAL SAG	**ID1:**	ILR000128637
	BLUE ISLAND IL 60406	**ID2:**	
	COOK	**STATUS:**	LGN
CONTACT:	FRANK WILLIAMS	**PHONE:**	3126031740

SITE INFORMATION

CONTACT INFORMATION: FRANK WILLIAMS
69 W WASHINGTON RM 2100
CHICAGO IL 60602

PHONE: 3126031740

UNIVERSE INFORMATION:

GOVERNMENT PERFORMANCE AND RESULTS ACT (GPRA)

GPRA PERMIT:	*N - NO*
GPRA POST CLOSURE:	*N - NO*
GPRA CA:	*N - NO*
GPRA COMPLIANCE MONITORING and ENFORCEMENT:	*N - NO*

SUBJECT TO CORRECTIVE ACTION (SUBJCA)

SUBJCA:	N - NO
SUBJCA TSD 3004:	N - NO
SUBJCA NON TSD:	N - NO
SIGNIFICANT NON-COMPLIANCE(SNC):	N - NO
BEGINNING OF THE YEAR SNC:	N - NO
PERMIT WORKLOAD:	-----
CLOSURE WORKLOAD:	-----
POST CLOSURE WORKLOAD:	-----
PERMITTING /CLOSURE/POST-CLOSURE PROGRESS:	-----
CORRECTIVE ACTION WORKLOAD:	N - NO
GENERATOR STATUS:	LQG - LARGE QUANTITY GENERATORS: GENERATES MORE THAN 1000 KG/MONTH OF HAZARDOUS WASTE

NAIC INFORMATION

ENFORCEMENT INFORMATION:

VIOLATION INFORMATION:

HAZARDOUS WASTE INFORMATION:

Lead

Target Property: SOUTH OF 127TH STREE
BLUE ISLAND IL 60406

JOB: BLUEISLAND

LUST

SEARCH ID: 52 **DIST/DIR:** 0.50 NE **MAP ID:** 57

NAME: ANCHOR BOWL
ADDRESS: 1859 WEST 127TH ST.
BLUE ISLAND IL 60406
CONTACT: SCM MCCOOL

REV: 12/14/07
ID1: 0310245079-942520
ID2: 942520
STATUS: ACTIVE
PHONE: 7734456153

SITE INFORMATION

DATE REPORTED: 11/9/1994
IEMA NUMBER: 942520

CONTENTS/PRODUCT

GASOLINE: NO
UNLEADED GASOLINE: NO
DIESEL FUEL: NO
FUEL OIL: NO
JET FUEL: NO
USED/WASTE OIL: YES
NON-PETROLEUM PRODUCT: NO
PETROLEUM: NO

NON-LUST LETTER SENT:
SEC 57.5G LETTER SENT:
NFR LETTER SENT:
SITE CLASSIFICATION:
IEPA PROJECT MANAGER: NOT ASSIGNED

IEPA CORRESPONDENCE

DATE: 11/16/1994 **DESCRIPTION:** NOTICE OF RELEASE LETTER SENT

TITLE XVI INFORMATION

ENGINEERING CONTROLS

BARRIER STRUCTURE: NO
BARRIER PAVEMENT: NO
BARRIER SOIL: NO
BARRIER OTHER: NO
BARRIER OTHER DESC:

INSTITUTIONAL CONTROLS

GW USE: NO
INDUST COM: NO
ORDINANCE: NO
WORKER: NO
OTHER: NO
OTHER DESC:

ENVIRONMENTAL LAND USE CONTROLS

GW USE: NO
LAND USE: NO
ENG BARRIER: NO
WORKER CAUTION: NO
SOIL HANDLING: NO
OTHER: NO
OTHER DESC:

- Continued on next page -

Environmental FirstSearch
Site Detail Report

Target Property: SOUTH OF 127TH STREE
BLUE ISLAND IL 60406

JOB: BLUEISLAND

LUST

SEARCH ID: 52 **DIST/DIR:** 0.50 NE **MAP ID:** 57

NAME: ANCHOR BOWL
ADDRESS: 1859 WEST 127TH ST.
BLUE ISLAND IL 60406

CONTACT: SCM MCCOOL

REV: 12/14/07
ID1: 0310245079-942520
ID2: 942520
STATUS: ACTIVE
PHONE: 7734456153

HWY AUTH AGREEMENT: NO
AGREEMENT DESC: No

Target Property: SOUTH OF 127TH STREE
BLUE ISLAND IL 60406

JOB: BLUEISLAND

RCRACOR

SEARCH ID: 3 **DIST/DIR:** 0.88 SW **MAP ID:** 58

NAME:	PREMCOR REFINING GROUP INC	**REV:**	6/6/06
ADDRESS:	13100 S KEDZIE AVE	**ID1:**	ILD005109822
	BLUE ISLAND IL 60406	**ID2:**	
	COOK	**STATUS:**	CA
CONTACT:	THOMAS MROZ	**PHONE:**	7083855000

GOVERNMENT PERFORMANCE AND RESULTS ACT (GPRA)

GPRA PERMIT:	*N - NO*
GPRA POST CLOSURE:	*N - NO*
GPRA CA:	*N - NO*
GPRA COMPLIANCE MONITORING and ENFORCEMENT:	*Y*

SUBJECT TO CORRECTIVE ACTION (SUBJCA)

SUBJCA:	Y - SUBJECT TO CORRECTIVE ACTION
SUBJCA TSD 3004:	N - NO
SUBJCA NON TSD:	N - NO
SIGNIFICANT NON-COMPLIANCE(SNC):	N - NO
BEGINNING OF THE YEAR SNC:	N - NO
PERMIT WORKLOAD:	-----
CLOSURE WORKLOAD:	-----
POST CLOSURE WORKLOAD:	-----
PERMITTING /CLOSURE/POST-CLOSURE PROGRESS:	---S-
CORRECTIVE ACTION WORKLOAD:	N - NO
GENERATOR STATUS:	LQG - LARGE QUANTITY GENERATORS: GENERATES MORE THAN 1000 KG/MONTH OF HAZARDOUS WASTE

Environmental FirstSearch
Site Detail Report

Target Property: SOUTH OF 127TH STREE
BLUE ISLAND IL 60406

JOB: BLUEISLAND

RCRACOR

SEARCH ID: 4 **DIST/DIR:** 0.93 NW **MAP ID:** 59

NAME: VISION PROPERTIES BLUE ISLAND
ADDRESS: 3301 WIRETON RD
BLUE ISLAND IL 60406
CONTACT: BENJAMIN KADISH

REV: 6/6/06
ID1: ILD005109525
ID2:
STATUS: CA
PHONE: 3122200607

GOVERNMENT PERFORMANCE AND RESULTS ACT (GPRA)

GPRA PERMIT: *N - NO*
GPRA POST CLOSURE: *+*
GPRA CA: *Y - GOVERNMENT PERFORMANCE AND RESULT ACT - CORRECTIVE ACTION*
GPRA COMPLIANCE MONITORING and ENFORCEMENT: *N - NO*

SUBJECT TO CORRECTIVE ACTION (SUBJCA)

SUBJCA: Y - SUBJECT TO CORRECTIVE ACTION
SUBJCA TSD 3004: Y - TSDFS POTENTIALLY SUBJECT TO CORRECTIVE ACTION UNDER 3004
SUBJCA NON TSD: N
SIGNIFICANT NON-COMPLIANCE(SNC): N - NO
BEGINNING OF THE YEAR SNC: Y - BEGINNING OF YEAR SNC
PERMIT WORKLOAD: -----
CLOSURE WORKLOAD: -----
POST CLOSURE WORKLOAD: L---
PERMITTING /CLOSURE/POST-CLOSURE PROGRESS: L----
CORRECTIVE ACTION WORKLOAD: Y - CORRECTIVE ACTION WORKLOAD
GENERATOR STATUS: N

Environmental FirstSearch
Site Detail Report

Target Property: SOUTH OF 127TH STREE
BLUE ISLAND IL 60406

JOB: BLUEISLAND

ERNS

SEARCH ID: 94 **DIST/DIR:** NON GC **MAP ID:**

NAME:
ADDRESS: 3210 W. 131ST
BLUE ISLAND IL
COOK
CONTACT:

REV: 12/31/07
ID1: NRC-835040
ID2:
STATUS: STORAGE TANK
PHONE:

SITE INFORMATION

THIS INFORMATION WAS OBTAINED FROM THE NATIONAL RESPONSE CENTER

DATE RECEIVED: 5/11/2007 10:20:24 AM **DATE COMPLETE:** 5/11/2007 10:26:00 AM
CALL TAKER: **CALL TYPE:** INC

RESPONSIBLE PARTY:
PHONE 1:
PHONE 2:
PHONE 3:

RESPONSIBLE COMPANY: NEW STAR ENERGY
ORGANIZATION TYPE: PRIVATE ENTERPRISE

ADDRESS:
BLUE ISLAND IL 60406

SOURCE: TELEPHONE

INCIDENT INFORMATION

INCIDENT DESCRIPTION: CALLER IS REPORTING A DISCHARGE OF DENATURED ETHANOL FROM A STORAGE TANK DUE TO A SMALL CORROSION LEAK.

INCIDENT TYPE: STORAGE TANK **INCIDENT CAUSE:** EQUIPMENT FAILURE
INCIDENT DATE: 5/11/2007 7:30:00 AM **INCIDENT DATE DESC:** DISCOVERED
DISTANCE FROM CITY: **DISTANCE UNITS:**
DIRECTION FROM CITY: **LOCATION SECTION:**
LOCATION TOWNSHIP: **LOCATION RANGE:**

AIRCRAFT TYPE: **AIRCRAFT MODEL:**
AIRCRAFT ID: **AIRCRAFT FUEL CAPACITY:**
AIRCRAFT FUEL CAPACITY UNITS: **AIRCRAFT FUEL ON BOARD:**
AIRCRAFT FUEL ON BOARD UNITS: **AIRCRAFT SPOT NUMBER:**
AIRCRAFT HANGER: **AIRCRAFT RUNWAY NUM:**
ROAD MILE MARKER: **BUILDING ID:**
TYPE OF FIXED OBJECT: **POWER GEN FACILITY:** U
GENERATING CAPACITY: **TYPE OF FUEL:**
NPDES: **NPDES COMPLIANCE:** U
PIPELINE TYPE: **DOT REGULATED:** U
PIPELINE ABOVE GROUND: ABOVE **EXPOSED UNDERWATER:** N
PIPELINE COVERED: U **GRADE CROSSING:** U
LOCATION SUBDIVISION: **RAILROAD MILEPOST:**
TYPE VEHICLE INVOLVED: **CROSSING DEVICE TYPE:**
DEVICE OPERATIONAL: Y

DOT CROSSING NUMBER: **BRAKE FAILURE:** U

- Continued on next page -

Target Property: SOUTH OF 127TH STREE
BLUE ISLAND IL 60406

JOB: BLUEISLAND

ERNS

SEARCH ID: 94 **DIST/DIR:** NON GC **MAP ID:**

NAME:		**REV:**	12/31/07
ADDRESS:	3210 W. 131ST	**ID1:**	NRC-835040
	BLUE ISLAND IL	**ID2:**	
	COOK	**STATUS:**	STORAGE TANK
CONTACT:		**PHONE:**	

TANK ABOVE GROUND:	ABOVE	**TRANSPORTABLE CONTAINER:**	N
TANK REGULATED:	Y	**TANK REGULATED BY:**	EPA
TANK ID:	1001	**CAPACITY OF TANK:**	10000
CAPACITY OF TANK UNITS:	BARREL(S)	**ACTUAL AMOUNT:**	7000
ACTUAL AMOUNT UNITS:	BARREL(S)	**PLATFORM RIG NAME:**	
PLATFORM LETTER:		**LOCATION AREA ID:**	
LOCATION BLOCK ID:			

DESCRIPTION OF TANK: STORAGE TANK

OCSG NUMBER:		**OCSP NUMBER:**	
STATE LEASE NUMBER:		**PIER DOCK NUMBER:**	
BERTH SLIP NUMBER:		**CONTIN RELEASE TYPE:**	
INITIAL CONT RELEASE NUM:		**CONT RELEASE PERMIT:**	
ALLISION:	U	**TYPE OF STRUCTURE:**	
STRUCTURE NAME:		**STRUCT OPERATIONAL:**	U
AIRBAG DEPLOYED:	U	**DATE NORMAL SERVICE:**	
SERVICE DISRUPT TIME:		**SERVICE DISRUPT UNITS:**	
TRANSIT BUS FLAG:		**CR BEGIN DATE:**	
CR END DATE:		**CR CHANGE DATE:**	
FIRE INVOLVED:	N	**FIRE EXTINGUISHED:**	U
ANY EVACUATIONS:	N	**NUMBER EVACUATED:**	
WHO EVACUATED:		**RADIUS OF EVACUATION:**	
ANY INJURIES:	N	**NUMBER INJURED:**	
NUMBER HOSPITALIZED:		**ANY FATALITIES:**	N
NUMBER FATALITIES:		**ANY DAMAGES:**	N
DAMAGE AMOUNT:		**AIR CORRIDOR CLOSED:**	N
AIR CORRIDOR DESC:		**AIR CLOSURE TIME:**	
WATERWAY CLOSED:	N	**WATERWAY DESC:**	
WATERWAY CLOSURE TIME:		**ROAD CLOSED:**	N
ROAD DESC:		**ROAD CLOSURE TIME:**	
CLOSURE DIRECTION:		**MAJOR ARTERY:**	N
TRACK CLOSED:	N	**TRACK DESC:**	
TRACK CLOSURE TIME:		**MEDIA INTEREST:**	NONE
MEDIUM DESC:	SOIL	**ADDTL MEDIUM INFO:**	
BODY OF WATER:		**TRIBUTARY OF:**	
NEAREST RIVER MILE MARK:		**RELEASE SECURED:**	Y
EST DUR OF RELEASE:		**RELEASE RATE:**	
TRACK CLOSE DIR:		**ST AGENCY ON SCENE:**	NONE
ST AGENCY RPT NUM:		**OTHER AGENCY NOTIFIED:**	
WEATHER CONDITIONS:	SUNNY	**AIR TEMPERATURE:**	
WIND SPEED:		**WIND DIRECTION:**	
WATER SUPPLY CONTAM:	U	**SHEEN SIZE:**	
SHEEN COLOR:		**DIR OF SHEEN TRAVEL:**	
SHEEN ODOR DESCRIPTION:		**WAVE CONDITION:**	
CURRENT SPEED:		**CURRENT DIRECTION:**	
WATER TEMPERATURE:			

DESC OF REMEDIAL ACTION: TANK IS BEING EMPTIED

EMPL FATALITY: **PASS FATALITY:**

- Continued on next page -

Environmental FirstSearch
Site Detail Report

Target Property: SOUTH OF 127TH STREE
BLUE ISLAND IL 60406

JOB: BLUEISLAND

ERNS

SEARCH ID: 94 **DIST/DIR:** NON GC **MAP ID:**

NAME:
ADDRESS: 3210 W. 131ST
BLUE ISLAND IL
COOK
CONTACT:

REV: 12/31/07
ID1: NRC-835040
ID2:
STATUS: STORAGE TANK
PHONE:

COMMUNITY IMPACT:		**WIND SPEED UNITS:**	
EMPLOYEE INJURIES:		**PASSENGER INJURIES:**	
OCCUPANT FATALITY:		**CURRENT SPEED UNITS:**	
ROAD CLOSURE UNITS:		**TRACK CLOSURE UNITS:**	
SHEEN SIZE UNITS:		**STATE AGENCY NOTIFIED:**	NONE
FED AGENCY NOTIFIED:	NONE	**NEAREST RIVER MILE MARK:**	
SHEEN SIZE LENGTH:		**SHEEN SIZE LENGTH UNITS:**	
SHEEN SIZE WIDTH:		**SHEEN SIZE WIDTH UNITS:**	
OFFSHORE:	N	**DURATION UNIT:**	
RELEASE RATE UNIT:		**RELEASE RATE RATE:**	

ADDITIONAL INFO: CALLER WILL NOTIFY IL EMERGENCY MANAGEMENT AGENCY, IL EPA, SERC.

MATERIAL INFORMATION

CHRIS CODE:	NCC	**CASE NUMBER:**	000000-00-0
UN NUMBER:		**REACHED WATER:**	NO

NAME OF MATERIAL: DENATURED ETHANOL
AMOUNT OF MATERIAL: 100 GALLON(S)
AMOUNT IN WATER:

OTHER MATERIAL INFORMATION

MOBILE DETAILS INFORMATION

TRAIN INFORMATION

VESSEL INFORMATION

Environmental FirstSearch
Site Detail Report

Target Property: SOUTH OF 127TH STREE
BLUE ISLAND IL 60406

JOB: BLUEISLAND

ERNS

SEARCH ID: 95 **DIST/DIR:** NON GC **MAP ID:**

NAME:
ADDRESS: NORTH SIDE OF THE CALUMET SAG CANAL
BLUE ISLAND IL 60406
COOK
CONTACT:

REV: 07-07-98
ID1: 566492
ID2:
STATUS: UNKNOWN
PHONE:

CERCLIS (Y/N):

MAT: UNKNOWN OIL **QUANT:** 0.00 UNKNOWN

LOCATION: NORTH SIDE OF THE CALUMET SAG CANAL
CITY: **REPORTED:** 01/29/98

SOURCE: UNKNOWN **MEDIUM:** WATER
UNKNOWN / UNKNOWN SHEEN SIGHTING, SHEEN SIZE: TWO SHEENS 10FT X 50 FT / COLOR
CAUSE: UNKNOWN
: UNK

ACT: NONE/ A CREW IS ENROUTE
BY:

Environmental FirstSearch
Site Detail Report

Target Property: SOUTH OF 127TH STREE
BLUE ISLAND IL 60406

JOB: BLUEISLAND

ERNS

SEARCH ID: 91 **DIST/DIR:** NON GC **MAP ID:**

NAME: COMED
ADDRESS: BETWEEN WOOD ST AND BLUE ISLAND-THORNTON RD TSS 76
DIXMOOR IL 60406
COOK
CONTACT:

REV: 8/21/96
ID1: 504852
ID2:
STATUS: FIXED FACILITY
PHONE:

SPILL INFORMATION

DATE OF SPILL: 8/21/96 **TIME OF SPILL:** 1930

PRODUCT RELEASED (1): POLYCHLORINATED BIPHENYLS
QUANTITY (1): 3
UNITS (1): GAL

PRODUCT RELEASED (2):
QUANTITY (2):
UNITS (2):

PRODUCT RELEASED (3):
QUANTITY (3):
UNITS (3):

MEDIUM/MEDIA AFFECTED

AIR: NO **GROUNDWATER:** NO
LAND: YES **FIXED FACILITY:** NO
WATER: NO **OTHER:** NO
WATERBODY AFFECTED BY RELEASE: GRAVEL

CAUSE OF RELEASE

DUMPING: NO **EQUIPMENT FAILURE:** NO
NATURAL PHENOMENON: NO **OPERATOR ERROR:** NO
OTHER CAUSE: NO **TRANSP. ACCIDENT:** NO
UNKNOWN: NO

ACTIONS TAKEN: THE MATERIAL HAS BEEN COVERED UP / A CONTRACTOR WILL CLEAN UP THE MATERIAL
RELEASE DETECTION: CAPACITOR / THE UNIT EXPLODED DUE TO LOSS OF POWER
MISC. NOTES: WILL NOTIFY IEMA / THE CALLER HAD NO OTHER INFORMATION

DISCHARGER INFORMATION

DISCHARGER ID: 504852 **DUN and BRADSTREET :**
TYPE OF DISCHARGER: PUBLIC UTILITY
NAME OF DISCHARGER: COMED
ADDRESS: 1 FIRST NATIONAL PLAZA 10 SOUTH DEARBORN 35 FNW
CHICAGO IL 60603

Environmental FirstSearch
Site Detail Report

Target Property: SOUTH OF 127TH STREE
BLUE ISLAND IL 60406

JOB: BLUEISLAND

ERNS

SEARCH ID: 93 **DIST/DIR:** NON GC **MAP ID:**

NAME: MILEPOST 15.7
ADDRESS: VERMONT ST.
BLUE ISLAND IL 60406
COOK
CONTACT:

REV: 12/31/06
ID1: NRC-821753
ID2:
STATUS: RAILROAD NON-RELEASE
PHONE:

SITE INFORMATION

THIS INFORMATION WAS OBTAINED FROM THE NATIONAL RESPONSE CENTER

DATE RECEIVED: 12/21/2006 7:11:57 PM **DATE COMPLETE:** 12/21/2006 7:21:34 PM
CALL TAKER: **CALL TYPE:** INC

RESPONSIBLE PARTY:
PHONE 1:
PHONE 2:
PHONE 3:

RESPONSIBLE COMPANY:
ORGANIZATION TYPE: UNKNOWN

ADDRESS:
XX

SOURCE: TELEPHONE

INCIDENT INFORMATION

INCIDENT DESCRIPTION: CALLER IS REPORTING A GRADE CROSSING ACCIDENT INVOLVING A PASSENGER TRAIN AND AUTOMOBILE (PLYMOUTH SUNDANCE, IL - 2108491). CALLER STATES THE AUTOMOBILE WAS STRUCK BY THE TRAIN AFTER THE DRIVER APPARENTLY DROVE AROUND THE GATES WHEN THEY WERE DOWN. A SE

INCIDENT TYPE: RAILROAD NON-RELEASE **INCIDENT CAUSE:** TRANSPORT ACCIDENT
INCIDENT DATE: 12/21/2006 5:10:00 PM **INCIDENT DATE DESC:** OCCURRED
DISTANCE FROM CITY: **DISTANCE UNITS:**
DIRECTION FROM CITY: **LOCATION SECTION:**
LOCATION TOWNSHIP: **LOCATION RANGE:**

AIRCRAFT TYPE: **AIRCRAFT MODEL:**
AIRCRAFT ID: **AIRCRAFT FUEL CAPACITY:**
AIRCRAFT FUEL CAPACITY UNITS: **AIRCRAFT FUEL ON BOARD:**
AIRCRAFT FUEL ON BOARD UNITS: **AIRCRAFT SPOT NUMBER:**
AIRCRAFT HANGER: **AIRCRAFT RUNWAY NUM:**
ROAD MILE MARKER: **BUILDING ID:**
TYPE OF FIXED OBJECT: **POWER GEN FACILITY:** UNKNOWN
GENERATING CAPACITY: **TYPE OF FUEL:**
NPDES: **NPDES COMPLIANCE:** UNKNOWN
PIPELINE TYPE: **DOT REGULATED:** UNKNOWN
PIPELINE ABOVE GROUND: ABOVE **EXPOSED UNDERWATER:** NO
PIPELINE COVERED: UNKNOWN **GRADE CROSSING:** YES
LOCATION SUBDIVISION: BLUE ISLAND **RAILROAD MILEPOST:** 15.7
TYPE VEHICLE INVOLVED: PASSENGER CAR **CROSSING DEVICE TYPE:** GATES/LIGHTS/BELLS
DEVICE OPERATIONAL: YES

- Continued on next page -

Environmental FirstSearch
Site Detail Report

Target Property: SOUTH OF 127TH STREE
BLUE ISLAND IL 60406

JOB: BLUEISLAND

ERNS

SEARCH ID: 93 **DIST/DIR:** NON GC **MAP ID:**

NAME:	MILEPOST 15.7	**REV:**	12/31/06
ADDRESS:	VERMONT ST.	**ID1:**	NRC-821753
	BLUE ISLAND IL 60406	**ID2:**	
	COOK	**STATUS:**	RAILROAD NON-RELEASE
CONTACT:		**PHONE:**	

DOT CROSSING NUMBER:	608846J	**BRAKE FAILURE:**	NO
TANK ABOVE GROUND:	ABOVE	**TRANSPORTABLE CONTAINER:**	UNKNOWN
TANK REGULATED:	UNKNOWN	**TANK REGULATED BY:**	
TANK ID:		**CAPACITY OF TANK:**	
CAPACITY OF TANK UNITS:		**ACTUAL AMOUNT:**	
ACTUAL AMOUNT UNITS:		**PLATFORM RIG NAME:**	
PLATFORM LETTER:		**LOCATION AREA ID:**	
LOCATION BLOCK ID:			

DESCRIPTION OF TANK:

OCSG NUMBER:		**OCSP NUMBER:**	
STATE LEASE NUMBER:		**PIER DOCK NUMBER:**	
BERTH SLIP NUMBER:		**CONTIN RELEASE TYPE:**	
INITIAL CONT RELEASE NUM:		**CONT RELEASE PERMIT:**	
ALLISION:	NO	**TYPE OF STRUCTURE:**	
STRUCTURE NAME:		**STRUCT OPERATIONAL:**	UNKNOWN
AIRBAG DEPLOYED:	UNKNOWN	**DATE NORMAL SERVICE:**	
SERVICE DISRUPT TIME:		**SERVICE DISRUPT UNITS:**	
TRANSIT BUS FLAG:		**CR BEGIN DATE:**	
CR END DATE:		**CR CHANGE DATE:**	

FIRE INVOLVED:	NO	**FIRE EXTINGUISHED:**	UNKNOWN
ANY EVACUATIONS:	NO	**NUMBER EVACUATED:**	
WHO EVACUATED:		**RADIUS OF EVACUATION:**	
ANY INJURIES:	NO	**NUMBER INJURED:**	
NUMBER HOSPITALIZED:		**ANY FATALITIES:**	NO
NUMBER FATALITIES:		**ANY DAMAGES:**	NO
DAMAGE AMOUNT:		**AIR CORRIDOR CLOSED:**	NO
AIR CORRIDOR DESC:		**AIR CLOSURE TIME:**	
WATERWAY CLOSED:	NO	**WATERWAY DESC:**	
WATERWAY CLOSURE TIME:		**ROAD CLOSED:**	NO
ROAD DESC:		**ROAD CLOSURE TIME:**	
CLOSURE DIRECTION:		**MAJOR ARTERY:**	NO

TRACK CLOSED:	YES	**TRACK DESC:**	SUB LINE (TRACK 2)
TRACK CLOSURE TIME:		**MEDIA INTEREST:**	NONE
MEDIUM DESC:	RAIL REPORT (N/A)		**ADDTL MEDIUM INFO:**
BODY OF WATER:		**TRIBUTARY OF:**	
NEAREST RIVER MILE MARK:		**RELEASE SECURED:**	YES
EST DUR OF RELEASE:		**RELEASE RATE:**	
TRACK CLOSE DIR:	E/W	**ST AGENCY ON SCENE:**	LOCAL AUTHORITIES
ST AGENCY RPT NUM:	RC20060173	**OTHER AGENCY NOTIFIED:**	
WEATHER CONDITIONS:	RAINY	**AIR TEMPERATURE:**	40
WIND SPEED:		**WIND DIRECTION:**	
WATER SUPPLY CONTAM:	UNKNOWN	**SHEEN SIZE:**	
SHEEN COLOR:		**DIR OF SHEEN TRAVEL:**	
SHEEN ODOR DESCRIPTION:		**WAVE CONDITION:**	
CURRENT SPEED:		**CURRENT DIRECTION:**	
WATER TEMPERATURE:			

DESC OF REMEDIAL ACTION: LOCAL AUTHORITIES ARRIVED ON SCENE

- Continued on next page -

Environmental FirstSearch
Site Detail Report

Target Property: SOUTH OF 127TH STREE
BLUE ISLAND IL 60406

JOB: BLUEISLAND

ERNS

SEARCH ID: 93 **DIST/DIR:** NON GC **MAP ID:**

NAME:	MILEPOST 15.7	**REV:**	12/31/06
ADDRESS:	VERMONT ST.	**ID1:**	NRC-821753
	BLUE ISLAND IL 60406	**ID2:**	
	COOK	**STATUS:**	RAILROAD NON-RELEASE
CONTACT:		**PHONE:**	

EMPL FATALITY:		**PASS FATALITY:**	
COMMUNITY IMPACT:	NO	**WIND SPEED UNITS:**	
EMPLOYEE INJURIES:		**PASSENGER INJURIES:**	
OCCUPANT FATALITY:		**CURRENT SPEED UNITS:**	
ROAD CLOSURE UNITS:		**TRACK CLOSURE UNITS:**	
SHEEN SIZE UNITS:		**STATE AGENCY NOTIFIED:**	EMA, LOCAL AUTHORITIES
FED AGENCY NOTIFIED:	NONE	**NEAREST RIVER MILE MARK:**	
SHEEN SIZE LENGTH:		**SHEEN SIZE LENGTH UNITS:**	
SHEEN SIZE WIDTH:		**SHEEN SIZE WIDTH UNITS:**	
OFFSHORE:	N	**DURATION UNIT:**	
RELEASE RATE UNIT:		**RELEASE RATE RATE:**	

ADDITIONAL INFO: THE TRACK CLOSURE TOOK PLACE FOR ABOUT 25 MINUTES.

MATERIAL INFORMATION

OTHER MATERIAL INFORMATION

MOBILE DETAILS INFORMATION

TRAIN INFORMATION

TRAIN NAME/NUMBER:	609	**RAILROAD NAME:**	METRA RAILROAD
TRAIN TYPE:	PASSENGER	**TRACK SPEED:**	10
TRAIN SPEED:	10	**TRAIN DIRECTION:**	W
NUMBER OF LOCOMOTIVES:	1	**NUMBER OF CARS:**	6
NUMBER DERAILED:	0	**NON COMPLIANCE WITH HAZMAT:**	N

VESSEL INFORMATION

Environmental FirstSearch
Site Detail Report

Target Property: SOUTH OF 127TH STREE
BLUE ISLAND IL 60406

JOB: BLUEISLAND

ERNS

SEARCH ID: 92 **DIST/DIR:** NON GC **MAP ID:**

NAME: MILEPOST 14.8
ADDRESS: BROADWAY AVE.
BLUE ISLAND IL 60406
COOK
CONTACT:

REV: 12/31/06
ID1: NRC-811620
ID2:
STATUS: RAILROAD
PHONE:

SITE INFORMATION

THIS INFORMATION WAS OBTAINED FROM THE NATIONAL RESPONSE CENTER

DATE RECEIVED: 9/16/2006 8:50:57 AM **DATE COMPLETE:** 9/16/2006 9:01:22 AM
CALL TAKER: **CALL TYPE:** INC

RESPONSIBLE PARTY:
PHONE 1:
PHONE 2:
PHONE 3:

RESPONSIBLE COMPANY:
ORGANIZATION TYPE: UNKNOWN

ADDRESS:
XX

SOURCE: TELEPHONE

INCIDENT INFORMATION

INCIDENT DESCRIPTION: CALLER REPORTS A GRADE CROSSING ACCIDENT, INVOLVING A CANADIAN PACIFIC TRAIN WHICH WAS TRAVELING SOUTHBOUND ON HARBOR BELT, MAIN TRACK 2. THE TRAIN WAS HIT BY A PASSENGER VEHICLE TRAVELING EAST OVER THE GRADE CROSSING (8 CARS FROM HEAD END OF TRAIN.)

INCIDENT TYPE:	RAILROAD	**INCIDENT CAUSE:**	OPERATOR ERROR
INCIDENT DATE:	9/16/2006 5:40:00 AM		**INCIDENT DATE DESC:** OCCURRED
DISTANCE FROM CITY:		**DISTANCE UNITS:**	
DIRECTION FROM CITY:		**LOCATION SECTION:**	
LOCATION TOWNSHIP:		**LOCATION RANGE:**	
AIRCRAFT TYPE:		**AIRCRAFT MODEL:**	
AIRCRAFT ID:		**AIRCRAFT FUEL CAPACITY:**	
AIRCRAFT FUEL CAPACITY UNITS:		**AIRCRAFT FUEL ON BOARD:**	
AIRCRAFT FUEL ON BOARD UNITS:		**AIRCRAFT SPOT NUMBER:**	
AIRCRAFT HANGER:		**AIRCRAFT RUNWAY NUM:**	
ROAD MILE MARKER:		**BUILDING ID:**	
TYPE OF FIXED OBJECT:		**POWER GEN FACILITY:**	UNKNOWN
GENERATING CAPACITY:		**TYPE OF FUEL:**	
NPDES:		**NPDES COMPLIANCE:**	UNKNOWN
PIPELINE TYPE:		**DOT REGULATED:**	UNKNOWN
PIPELINE ABOVE GROUND:	ABOVE	**EXPOSED UNDERWATER:**	NO
PIPELINE COVERED:	UNKNOWN	**GRADE CROSSING:**	YES
LOCATION SUBDIVISION:	BLUE ISLAND	**RAILROAD MILEPOST:**	14.8
TYPE VEHICLE INVOLVED:	PASSENGER CAR	**CROSSING DEVICE TYPE:**	GATES/FLASHERS
DEVICE OPERATIONAL:	YES		

- Continued on next page -

Environmental FirstSearch
Site Detail Report

Target Property: SOUTH OF 127TH STREE
BLUE ISLAND IL 60406

JOB: BLUEISLAND

ERNS

SEARCH ID: 92 **DIST/DIR:** NON GC **MAP ID:**

NAME: MILEPOST 14.8
ADDRESS: BROADWAY AVE.
BLUE ISLAND IL 60406
COOK
CONTACT:

REV: 12/31/06
ID1: NRC-811620
ID2:
STATUS: RAILROAD
PHONE:

DOT CROSSING NUMBER:	283162H	**BRAKE FAILURE:**	NO
TANK ABOVE GROUND:	ABOVE	**TRANSPORTABLE CONTAINER:**	UNKNOWN
TANK REGULATED:	UNKNOWN	**TANK REGULATED BY:**	
TANK ID:		**CAPACITY OF TANK:**	
CAPACITY OF TANK UNITS:		**ACTUAL AMOUNT:**	
ACTUAL AMOUNT UNITS:		**PLATFORM RIG NAME:**	
PLATFORM LETTER:		**LOCATION AREA ID:**	
LOCATION BLOCK ID:			

DESCRIPTION OF TANK:

OCSG NUMBER:		**OCSP NUMBER:**	
STATE LEASE NUMBER:		**PIER DOCK NUMBER:**	
BERTH SLIP NUMBER:		**CONTIN RELEASE TYPE:**	
INITIAL CONT RELEASE NUM:		**CONT RELEASE PERMIT:**	
ALLISION:	NO	**TYPE OF STRUCTURE:**	
STRUCTURE NAME:		**STRUCT OPERATIONAL:**	UNKNOWN
AIRBAG DEPLOYED:		**DATE NORMAL SERVICE:**	
SERVICE DISRUPT TIME:		**SERVICE DISRUPT UNITS:**	
TRANSIT BUS FLAG:		**CR BEGIN DATE:**	
CR END DATE:		**CR CHANGE DATE:**	

FIRE INVOLVED:	NO	**FIRE EXTINGUISHED:**	UNKNOWN
ANY EVACUATIONS:	NO	**NUMBER EVACUATED:**	
WHO EVACUATED:		**RADIUS OF EVACUATION:**	
ANY INJURIES:	YES	**NUMBER INJURED:**	1
NUMBER HOSPITALIZED:	1	**ANY FATALITIES:**	NO
NUMBER FATALITIES:		**ANY DAMAGES:**	YES
DAMAGE AMOUNT:	385	**AIR CORRIDOR CLOSED:**	NO
AIR CORRIDOR DESC:		**AIR CLOSURE TIME:**	
WATERWAY CLOSED:	NO	**WATERWAY DESC:**	
WATERWAY CLOSURE TIME:		**ROAD CLOSED:**	NO
ROAD DESC:		**ROAD CLOSURE TIME:**	
CLOSURE DIRECTION:		**MAJOR ARTERY:**	NO

TRACK CLOSED:	NO	**TRACK DESC:**	
TRACK CLOSURE TIME:		**MEDIA INTEREST:**	NONE
MEDIUM DESC:	RAIL REPORT (N/A)	**ADDTL MEDIUM INFO:**	GRADE CROSSING
BODY OF WATER:		**TRIBUTARY OF:**	
NEAREST RIVER MILE MARK:		**RELEASE SECURED:**	UNKNOWN
EST DUR OF RELEASE:		**RELEASE RATE:**	
TRACK CLOSE DIR:		**ST AGENCY ON SCENE:**	
ST AGENCY RPT NUM:	RC2006-0123	**OTHER AGENCY NOTIFIED:**	
WEATHER CONDITIONS:		**AIR TEMPERATURE:**	
WIND SPEED:		**WIND DIRECTION:**	
WATER SUPPLY CONTAM:	UNKNOWN	**SHEEN SIZE:**	
SHEEN COLOR:		**DIR OF SHEEN TRAVEL:**	
SHEEN ODOR DESCRIPTION:		**WAVE CONDITION:**	
CURRENT SPEED:		**CURRENT DIRECTION:**	
WATER TEMPERATURE:			

DESC OF REMEDIAL ACTION: UNKNOWN.

- Continued on next page -

Environmental FirstSearch
Site Detail Report

Target Property: SOUTH OF 127TH STREE
BLUE ISLAND IL 60406

JOB: BLUEISLAND

ERNS

SEARCH ID: 92 **DIST/DIR:** NON GC **MAP ID:**

NAME: MILEPOST 14.8
ADDRESS: BROADWAY AVE.
BLUE ISLAND IL 60406
COOK
CONTACT:

REV: 12/31/06
ID1: NRC-811620
ID2:
STATUS: RAILROAD
PHONE:

EMPL FATALITY:
COMMUNITY IMPACT: NO
EMPLOYEE INJURIES:
OCCUPANT FATALITY:
ROAD CLOSURE UNITS:
SHEEN SIZE UNITS:
FED AGENCY NOTIFIED:
SHEEN SIZE LENGTH:
SHEEN SIZE WIDTH:
OFFSHORE: N
RELEASE RATE UNIT:

PASS FATALITY:
WIND SPEED UNITS:
PASSENGER INJURIES:
CURRENT SPEED UNITS:
TRACK CLOSURE UNITS:
STATE AGENCY NOTIFIED: IL COMMERCE COMMISSION, BLUE ISLAND PD
NEAREST RIVER MILE MARK:
SHEEN SIZE LENGTH UNITS:
SHEEN SIZE WIDTH UNITS:
DURATION UNIT:
RELEASE RATE RATE:

ADDITIONAL INFO: CALLER REPORTS CROSSING GATES WERE DAMAGED BY ACCIDENT.

MATERIAL INFORMATION

OTHER MATERIAL INFORMATION

MOBILE DETAILS INFORMATION

TRAIN INFORMATION

TRAIN NAME/NUMBER: CP616020
TRAIN TYPE: FREIGHT
TRAIN SPEED: 20
NUMBER OF LOCOMOTIVES: 2
NUMBER DERAILED:

RAILROAD NAME: INDIANA HARBOR BELT
TRACK SPEED: 40
TRAIN DIRECTION: S
NUMBER OF CARS: 142
NON COMPLIANCE WITH HAZMAT: N

VESSEL INFORMATION

Environmental FirstSearch
Site Detail Report

Target Property: SOUTH OF 127TH STREE
BLUE ISLAND IL 60406

JOB: BLUEISLAND

ERNS

SEARCH ID: 96 **DIST/DIR:** NON GC **MAP ID:**

NAME:
ADDRESS: 3350 W 131 ST
BLUE ISLAND IL 60406
COOK
CONTACT:

REV: 12/31/06
ID1: NRC-790682
ID2:
STATUS: PIPELINE
PHONE:

SITE INFORMATION

THIS INFORMATION WAS OBTAINED FROM THE NATIONAL RESPONSE CENTER

DATE RECEIVED: 3/13/2006 9:54:47 AM **DATE COMPLETE:** 3/13/2006 10:02:24 AM
CALL TAKER: **CALL TYPE:** INC

RESPONSIBLE PARTY:
PHONE 1:
PHONE 2:
PHONE 3:

RESPONSIBLE COMPANY: JLM CHEMICALS INC.
ORGANIZATION TYPE: PRIVATE ENTERPRISE

ADDRESS:
BLUE ISLAND IL 60406

SOURCE: TELEPHONE

INCIDENT INFORMATION

INCIDENT DESCRIPTION: CALLER STATED THERE WAS A RELEASE OF MATERIALS FROM A 1.5 OR A 2 STEEL PIPELINE DUE TO EQUIPMENT FAILURE (INTERNAL CORROSION ON A PIPELINE).

INCIDENT TYPE: PIPELINE **INCIDENT CAUSE:** EQUIPMENT FAILURE
INCIDENT DATE: 3/13/2006 8:35:00 AM **INCIDENT DATE DESC:** OCCURRED
DISTANCE FROM CITY: **DISTANCE UNITS:**
DIRECTION FROM CITY: **LOCATION SECTION:**
LOCATION TOWNSHIP: **LOCATION RANGE:**

AIRCRAFT TYPE: **AIRCRAFT MODEL:**
AIRCRAFT ID: **AIRCRAFT FUEL CAPACITY:**
AIRCRAFT FUEL CAPACITY UNITS: **AIRCRAFT FUEL ON BOARD:**
AIRCRAFT FUEL ON BOARD UNITS: **AIRCRAFT SPOT NUMBER:**
AIRCRAFT HANGER: **AIRCRAFT RUNWAY NUM:**
ROAD MILE MARKER: **BUILDING ID:**
TYPE OF FIXED OBJECT: **POWER GEN FACILITY:** UNKNOWN
GENERATING CAPACITY: **TYPE OF FUEL:**
NPDES: **NPDES COMPLIANCE:** UNKNOWN
PIPELINE TYPE: FLOW **DOT REGULATED:** UNKNOWN
PIPELINE ABOVE GROUND: ABOVE **EXPOSED UNDERWATER:** NO
PIPELINE COVERED: UNKNOWN **GRADE CROSSING:** NO
LOCATION SUBDIVISION: **RAILROAD MILEPOST:**
TYPE VEHICLE INVOLVED: **CROSSING DEVICE TYPE:**
DEVICE OPERATIONAL: YES

DOT CROSSING NUMBER: **BRAKE FAILURE:** NO

- Continued on next page -

Target Property: SOUTH OF 127TH STREE
BLUE ISLAND IL 60406

JOB: BLUEISLAND

ERNS

SEARCH ID: 96 **DIST/DIR:** NON GC **MAP ID:**

NAME:
ADDRESS: 3350 W 131 ST
BLUE ISLAND IL 60406
COOK
CONTACT:

REV: 12/31/06
ID1: NRC-790682
ID2:
STATUS: PIPELINE
PHONE:

TANK ABOVE GROUND: ABOVE
TANK REGULATED: UNKNOWN
TANK ID:
CAPACITY OF TANK UNITS:
ACTUAL AMOUNT UNITS:
PLATFORM LETTER:
LOCATION BLOCK ID:

TRANSPORTABLE CONTAINER: UNKNOWN
TANK REGULATED BY:
CAPACITY OF TANK:
ACTUAL AMOUNT:
PLATFORM RIG NAME:
LOCATION AREA ID:

DESCRIPTION OF TANK:

OCSG NUMBER:
STATE LEASE NUMBER:
BERTH SLIP NUMBER:
INITIAL CONT RELEASE NUM:
ALLISION: NO
STRUCTURE NAME:
AIRBAG DEPLOYED:
SERVICE DISRUPT TIME:
TRANSIT BUS FLAG:
CR END DATE:

OCSP NUMBER:
PIER DOCK NUMBER:
CONTIN RELEASE TYPE:
CONT RELEASE PERMIT:
TYPE OF STRUCTURE:
STRUCT OPERATIONAL: UNKNOWN
DATE NORMAL SERVICE:
SERVICE DISRUPT UNITS:
CR BEGIN DATE:
CR CHANGE DATE:

FIRE INVOLVED: NO
ANY EVACUATIONS: NO
WHO EVACUATED:
ANY INJURIES: NO
NUMBER HOSPITALIZED:
NUMBER FATALITIES:
DAMAGE AMOUNT:
AIR CORRIDOR DESC:
WATERWAY CLOSED: NO
WATERWAY CLOSURE TIME:
ROAD DESC:
CLOSURE DIRECTION:

FIRE EXTINGUISHED: UNKNOWN
NUMBER EVACUATED:
RADIUS OF EVACUATION:
NUMBER INJURED:
ANY FATALITIES: NO
ANY DAMAGES: NO
AIR CORRIDOR CLOSED: NO
AIR CLOSURE TIME:
WATERWAY DESC:
ROAD CLOSED: NO
ROAD CLOSURE TIME:
MAJOR ARTERY: NO

TRACK CLOSED: NO
TRACK CLOSURE TIME:
MEDIUM DESC: OTHER
BODY OF WATER:
NEAREST RIVER MILE MARK:
EST DUR OF RELEASE:
TRACK CLOSE DIR:
ST AGENCY RPT NUM: NONE
WEATHER CONDITIONS: SUNNY
WIND SPEED: 10
WATER SUPPLY CONTAM: UNKNOWN
SHEEN COLOR:
SHEEN ODOR DESCRIPTION:
CURRENT SPEED:
WATER TEMPERATURE:

TRACK DESC:
MEDIA INTEREST: NONE
ADDTL MEDIUM INFO: ONTO THE GROUND AND INTO THE ATMOSPHERE.
TRIBUTARY OF:
RELEASE SECURED: YES
RELEASE RATE:
ST AGENCY ON SCENE: NONE
OTHER AGENCY NOTIFIED:
AIR TEMPERATURE: 65
WIND DIRECTION: SW
SHEEN SIZE:
DIR OF SHEEN TRAVEL:
WAVE CONDITION:
CURRENT DIRECTION:

DESC OF REMEDIAL ACTION: CALLER STATED THERE IS A DRUM UNDER THE LEAK TO CATCH MORE OF THE RELEASE. THEY ARE IN THE PROCESS OF CLAMPING THE PIPE, ALSO ABSORBENT PADS ARE BEING USED WHERE THE MATERIALS

- Continued on next page -

Environmental FirstSearch
Site Detail Report

Target Property: SOUTH OF 127TH STREE
BLUE ISLAND IL 60406

JOB: BLUEISLAND

ERNS

SEARCH ID: 96 **DIST/DIR:** NON GC **MAP ID:**

NAME:
ADDRESS: 3350 W 131 ST
BLUE ISLAND IL 60406
COOK
CONTACT:

REV: 12/31/06
ID1: NRC-790682
ID2:
STATUS: PIPELINE
PHONE:

RELEASED ONTO THE GROUND.

EMPL FATALITY:		**PASS FATALITY:**	
COMMUNITY IMPACT:	NO	**WIND SPEED UNITS:**	MPH
EMPLOYEE INJURIES:		**PASSENGER INJURIES:**	
OCCUPANT FATALITY:		**CURRENT SPEED UNITS:**	
ROAD CLOSURE UNITS:		**TRACK CLOSURE UNITS:**	
SHEEN SIZE UNITS:		**STATE AGENCY NOTIFIED:**	NONE
FED AGENCY NOTIFIED:	NONE	**NEAREST RIVER MILE MARK:**	
SHEEN SIZE LENGTH:		**SHEEN SIZE LENGTH UNITS:**	
SHEEN SIZE WIDTH:		**SHEEN SIZE WIDTH UNITS:**	
OFFSHORE:	N	**DURATION UNIT:**	
RELEASE RATE UNIT:		**RELEASE RATE RATE:**	

ADDITIONAL INFO: NO ADDITIONAL INFORMATION.

MATERIAL INFORMATION

CHRIS CODE:	BNZ	**CASE NUMBER:**	000071-43-2
UN NUMBER:		**REACHED WATER:**	NO

NAME OF MATERIAL: BENZENE
AMOUNT OF MATERIAL: 21 POUND(S)
AMOUNT IN WATER:

OTHER MATERIAL INFORMATION

MOBILE DETAILS INFORMATION

TRAIN INFORMATION

VESSEL INFORMATION

Target Property: SOUTH OF 127TH STREE
BLUE ISLAND IL 60406

JOB: BLUEISLAND

LUST

SEARCH ID: 99 **DIST/DIR:** NON GC **MAP ID:**

NAME: NORTHEAST ILLINOIS RAILROAD CORP.
ADDRESS: 133 ST. and VINCENCE AVE.
BLUE ISLAND IL 60406
COOK
CONTACT: RILEY JOSEPH

REV: 12/14/07
ID1: 0310240022-902529
ID2: 902529
STATUS: ACTIVE
PHONE: 3123226927

SITE INFORMATION

DATE REPORTED: 8/31/1990
IEMA NUMBER: 902529

CONTENTS/PRODUCT

GASOLINE: NO
UNLEADED GASOLINE: YES
DIESEL FUEL: NO
FUEL OIL: NO
JET FUEL: NO
USED/WASTE OIL: NO
NON-PETROLEUM PRODUCT: NO
PETROLEUM: NO

NON-LUST LETTER SENT:
SEC 57.5G LETTER SENT:
NFR LETTER SENT:
SITE CLASSIFICATION:
IEPA PROJECT MANAGER: NOT ASSIGNED

IEPA CORRESPONDENCE

DATE: 9/4/1990 **DESCRIPTION:** NOTICE OF RELEASE LETTER SENT

DATE: 2/19/1991 **DESCRIPTION:** RESPONSE LETTER RECEIVED

TITLE XVI INFORMATION

ENGINEERING CONTROLS

BARRIER STRUCTURE: NO **BARRIER PAVEMENT:** NO
BARRIER SOIL: NO **BARRIER OTHER:** NO
BARRIER OTHER DESC:

INSTITUTIONAL CONTROLS

GW USE: NO **INDUST COM:** NO
ORDINANCE: NO **WORKER:** NO
OTHER: NO
OTHER DESC:

ENVIRONMENTAL LAND USE CONTROLS

GW USE: NO **LAND USE:** NO
ENG BARRIER: NO **WORKER CAUTION:** NO
SOIL HANDLING: NO **OTHER:** NO

- Continued on next page -

Environmental FirstSearch
Site Detail Report

Target Property: SOUTH OF 127TH STREE
BLUE ISLAND IL 60406

JOB: BLUEISLAND

LUST

SEARCH ID: 99 **DIST/DIR:** NON GC **MAP ID:**

NAME:	NORTHEAST ILLINOIS RAILROAD CORP.	**REV:**	12/14/07
ADDRESS:	133 ST. and VINCENCE AVE.	**ID1:**	0310240022-902529
	BLUE ISLAND IL 60406	**ID2:**	902529
	COOK	**STATUS:**	ACTIVE
CONTACT:	RILEY JOSEPH	**PHONE:**	3123226927

OTHER DESC:

HWY AUTH AGREEMENT: NO
AGREEMENT DESC: No

Environmental FirstSearch
Site Detail Report

Target Property: SOUTH OF 127TH STREE
BLUE ISLAND IL 60406

JOB: BLUEISLAND

UST

SEARCH ID: 97 **DIST/DIR:** NON GC **MAP ID:**

NAME:	CONTINENTAL CONCRETE PIPE CORP	**REV:**	2/13/08
ADDRESS:	PO BOX 174	**ID1:**	2005975
	BLUE ISLAND IL	**ID2:**	
		STATUS:	CLOSED
CONTACT:	KACIAN EDWARD J	**PHONE:**	(312) 388-4767

SITE INFORMATION

TOTAL NUMBER OF TANKS: 2

OWNER: CONTINENTAL CONCRETE PIPE CORP

BLUE ISLAND IL 60406

1998 DECAL: NONE
ENFORCE. ORDER: N
FEES OWED: N

PERMIT NUMBER	**EXPIRATION DATE**

TANK INFORMATION:

TANK NUMBER:	1	**CAPACITY:**	1000
SUBSTANCE:	GASOLINE	**STATUS:**	REMOVED
AGE:	32	**LAST USED:**	
RED TAG:	N		

TANK NUMBER:	2	**CAPACITY:**	4000
SUBSTANCE:	DIESEL FUEL	**STATUS:**	REMOVED
AGE:	32	**LAST USED:**	
RED TAG:	N		

Environmental FirstSearch Descriptions

NPL: ***EPA*** NATIONAL PRIORITY LIST - The National Priorities List is a list of the worst hazardous waste sites that have been identified by Superfund. Sites are only put on the list after they have been scored using the Hazard Ranking System (HRS), and have been subjected to public comment. Any site on the NPL is eligible for cleanup using Superfund Trust money.
A Superfund site is any land in the United States that has been contaminated by hazardous waste and identified by the Environmental Protection Agency (EPA) as a candidate for cleanup because it poses a risk to human health and/or the environment.
FINAL - Currently on the Final NPL
PROPOSED - Proposed for NPL

NPL DELISTED: ***EPA*** NATIONAL PRIORITY LIST Subset - Database of delisted NPL sites. The National Oil and Hazardous Substances Pollution Contingency Plan (NCP) establishes the criteria that the EPA uses to delete sites from the NPL. In accordance with 40 CFR 300.425.(e), sites may be deleted from the NPL where no further response is appropriate.
DELISTED - Deleted from the Final NPL

CERCLIS: ***EPA*** COMPREHENSIVE ENVIRONMENTAL RESPONSE COMPENSATION AND LIABILITY INFORMATION SYSTEM (CERCLIS)- CERCLIS is a database of potential and confirmed hazardous waste sites at which the EPA Superfund program has some involvement. It contains sites that are either proposed to be or are on the National Priorities List (NPL) as well as sites that are in the screening and assessment phase for possible inclusion on the NPL.
PART OF NPL- Site is part of NPL site
DELETED - Deleted from the Final NPL
FINAL - Currently on the Final NPL
NOT PROPOSED - Not on the NPL
NOT VALID - Not Valid Site or Incident
PROPOSED - Proposed for NPL
REMOVED - Removed from Proposed NPL
SCAN PLAN - Pre-proposal Site
WITHDRAWN - Withdrawn

NFRAP: ***EPA*** COMPREHENSIVE ENVIRONMENTAL RESPONSE COMPENSATION AND LIABILITY INFORMATION SYSTEM ARCHIVED SITES - database of Archive designated CERCLA sites that, to the best of EPA's knowledge, assessment has been completed and has determined no further steps will be taken to list this site on the National Priorities List (NPL). This decision does not necessarily mean that there is no hazard associated with a given site; it only means that, based upon available information, the location is not judged to be a potential NPL site.
NFRAP – No Further Remedial Action Plan
P - Site is part of NPL site
D - Deleted from the Final NPL
F - Currently on the Final NPL
N - Not on the NPL
O - Not Valid Site or Incident
P - Proposed for NPL
R - Removed from Proposed NPL
S - Pre-proposal Site
W – Withdrawn

RCRA COR ACT: ***EPA*** RESOURCE CONSERVATION AND RECOVERY INFORMATION SYSTEM SITES - Database of hazardous waste information contained in the Resource Conservation and Recovery Act Information (RCRAInfo), a national program management and inventory system about hazardous waste handlers. In general, all generators, transporters, treaters, storers, and disposers of hazardous waste are required to provide information about their activities to state environmental agencies. These agencies, in turn pass on the information to regional and national EPA offices. This regulation is governed by the Resource Conservation and Recovery Act (RCRA), as amended by the Hazardous and Solid Waste Amendments of 1984.
RCRAInfo facilities that have reported violations and subject to corrective actions.

RCRA TSD: ***EPA*** RESOURCE CONSERVATION AND RECOVERY INFORMATION SYSTEM

TREATMENT, STORAGE, and DISPOSAL FACILITIES. - Database of hazardous waste information contained in the Resource Conservation and Recovery Act Information (RCRAInfo), a national program management and inventory system about hazardous waste handlers. In general, all generators, transporters, treaters, storers, and disposers of hazardous waste are required to provide information about their activities to state environmental agencies. These agencies, in turn pass on the information to regional and national EPA offices. This regulation is governed by the Resource Conservation and Recovery Act (RCRA), as amended by the Hazardous and Solid Waste Amendments of 1984.
Facilities that treat, store, dispose, or incinerate hazardous waste.

RCRA GEN: ***EPA*** RESOURCE CONSERVATION AND RECOVERY INFORMATION SYSTEM GENERATORS - Database of hazardous waste information contained in the Resource Conservation and Recovery Act Information (RCRAInfo), a national program management and inventory system about hazardous waste handlers. In general, all generators, transporters, treaters, storers, and disposers of hazardous waste are required to provide information about their activities to state environmental agencies. These agencies, in turn pass on the information to regional and national EPA offices. This regulation is governed by the Resource Conservation and Recovery Act (RCRA), as amended by the Hazardous and Solid Waste Amendments of 1984.
Facilities that generate or transport hazardous waste or meet other RCRA requirements.
LGN - Large Quantity Generators
SGN - Small Quantity Generators
VGN – Conditionally Exempt Generator.
Included are RAATS (RCRA Administrative Action Tracking System) and CMEL (Compliance Monitoring & Enforcement List) facilities.

Federal IC / EC: ***EPA*** BROWNFIELD MANAGEMENT SYSTEM (BMS) - database designed to assist EPA in collecting, tracking, and updating information, as well as reporting on the major activities and accomplishments of the various Brownfield grant Programs.
FEDERAL ENGINEERING AND INSTITUTIONAL CONTROLS- Superfund sites that have either an engineering or an institutional control. The data includes the control and the media contaminated.

ERNS: ***EPA/NRC*** EMERGENCY RESPONSE NOTIFICATION SYSTEM (ERNS) - Database of incidents reported to the National Response Center. These incidents include chemical spills, accidents involving chemicals (such as fires or explosions), oil spills, transportation accidents that involve oil or chemicals, releases of radioactive materials, sightings of oil sheens on bodies of water, terrorist incidents involving chemicals, incidents where illegally dumped chemicals have been found, and drills intended to prepare responders to handle these kinds of incidents. Data since January 2001 has been received from the National Response System database as the EPA no longer maintains this data.

Tribal Lands: ***DOI/BIA*** INDIAN LANDS OF THE UNITED STATES - Database of areas with boundaries established by treaty, statute, and (or) executive or court order, recognized by the Federal Government as territory in which American Indian tribes have primary governmental authority. The Indian Lands of the United States map layer shows areas of 640 acres or more, administered by the Bureau of Indian Affairs. Included are Federally-administered lands within a reservation which may or may not be considered part of the reservation.

State/Tribal SWL: ***IL EPA*** ANNUAL LANDFILL CAPACITY REPORT - database of sanitary landfills available disposal capacity.

State/Tribal LUST: ***IL EPA*** LEAKING UNDERGROUND STORAGE TANK INCIDENT TRACKING DATABASE - database of incidents reported to the Illinois Emergency Management Agency and the Illinois Environmental Protection Agency.

State/Tribal UST/AST: ***IL FMO*** STATEWIDE UNDERGROUND STORAGE TANK LISTING - database of underground storage tanks. The data includes tank, contact and enforcement information.

State/Tribal EC: ***IL EPA*** SITE REMEDIATION PROGRAM DATABASE SUBSET- database of all voluntary remediation projects administered through the Pre-Notice Site Cleanup Program (1989 to 1995) and the Site Remediation Program (1996 to the present). These sites are included in this database only if they has an engineering control placed upon them.

State/Tribal IC: ***IL EPA*** SITE REMEDIATION PROGRAM DATABASE SUBSET- database of all voluntary remediation projects administered through the Pre-Notice Site Cleanup Program (1989 to 1995) and the Site Remediation Program (1996 to the present). These sites are included in this database only if they has an institutional control placed upon them.

State/Tribal VCP: ***IL EPA*** SITE REMEDIATION PROGRAM DATABASE - database of all voluntary remediation projects administered through the Pre-Notice Site Cleanup Program (1989 to 1995) and the Site Remediation Program (1996 to the present).

RADON: ***NTIS*** NATIONAL RADON DATABASE - EPA radon data from 1990-1991 national radon project collected for a variety of zip codes across the United States.

State Other: ***US DOJ*** NATIONAL CLANDESTINE LABORATORY REGISTER - Database of addresses of some locations where law enforcement agencies reported they found chemicals or other items that indicated the presence of either clandestine drug laboratories or dumpsites. In most cases, the source of the entries is not the U.S. Department of Justice ("the Department"), and the Department has not verified the entry and does not guarantee its accuracy. All sites that are included in this data set will have an id that starts with NCLR.

State Other: ***IL DPH*** METHAMPHETAMINE LABORATORY – Database of illegal drug laboratories.

Environmental FirstSearch
Street Name Report for Streets within .5 Mile(s) of Target Property

Target Property: SOUTH OF 127TH STREE
BLUE ISLAND IL 60406

JOB: BLUEISLAND

Street Name	Dist/Dir	Street Name	Dist/Dir
126th St	0.48 NE	Mozart St	0.41 SW
128th St	0.48 NE	New St	0.00 --
135th Pl	0.19 SE	Oak St	0.00 --
135th St	0.15 SE	Old Western Ave	0.00 --
136th St	0.32 SE	Olive St	0.05 NE
Ann St	0.03 SW	Orchard St	0.39 NW
Artesian Ave	0.00 --	Page Ct	0.42 NE
Artesian St	0.00 --	Paulina St	0.50 NE
Aulwurm Dr	0.14 NE	Prairie St	0.00 --
Birdsall St	0.11 N-	Rexford St	0.00 --
Broadway	0.00 --	Rolls Ave	0.23 SE
Burr Oak Ave	0.00 --	S Lincoln St	0.23 NE
California Ave	0.36 SW	S Page St	0.40 NE
Canal St	0.00 --	Seeley Ave	0.00 --
Charles Dr	0.29 SE	SOUTH Lincoln St	0.23 NE
Chatham St	0.00 --	SOUTH Page St	0.40 NE
Chicago St	0.00 --	Stoney Brook Ln	0.18 SW
Cochran St	0.24 N-	Thornton Rd	0.26 SE
Collins St	0.27 NE	Union St	0.00 --
Davis St	0.13 NE	Vermont St	0.00 --
Des Plaines St	0.13 SE	Vernon St	0.13 NE
Division St	0.07 -E	Vincennes Ave	0.04 -E
Elm St	0.21 NW	Vine St	0.25 SW
Everett St	0.45 NW	W 123rd Pl	0.40 NE
Fairview Ave	0.39 SW	W 123rd St	0.49 N-
Francisco Ave	0.46 SW	W 127th St	0.38 NE
Francisco St	0.48 SW	W 131st St	0.47 SW
Fulton St	0.00 --	W Florence St	0.20 N-
Greenwood Ave	0.00 --	W Orchard St	0.33 N-
Gregory St	0.00 --	W Vermont Ave	0.47 NE
Grove St	0.00 --	Wahl St	0.44 NW
Gruenwald St	0.43 NW	Walnut St	0.00 --
High St	0.00 --	WEST 123rd Pl	0.40 NE
Highland Ave	0.27 NW	WEST 123rd St	0.49 N-
Honore St	0.29 NE	WEST 127th St	0.38 NE
Hoyne Ave	0.00 --	WEST 131st St	0.47 SW
Irving Ave	0.00 --	WEST Florence St	0.20 N-
James St	0.00 --	WEST Orchard St	0.33 N-
John St	0.26 SW	WEST Vermont Ave	0.47 NE
Kott St	0.10 SW	Western Ave	0.00 --
Krueger St	0.38 N-	Winchester Ave	0.14 -E
Lewis St	0.18 N-	Wireton Rd	0.37 SW
Maple Ave	0.09 SW	Wood St	0.32 NE
Market St	0.06 SE	York St	0.00 --
Minnesota Ave	0.47 NW		

APPENDIX D-2

HISTORICAL AERIAL PHOTOGRAPHS

Environmental FirstSearch

Historical Aerial

2005 - Reference Mosaic

NORTH OF 127TH STREET , BLUE ISLAND IL 60406

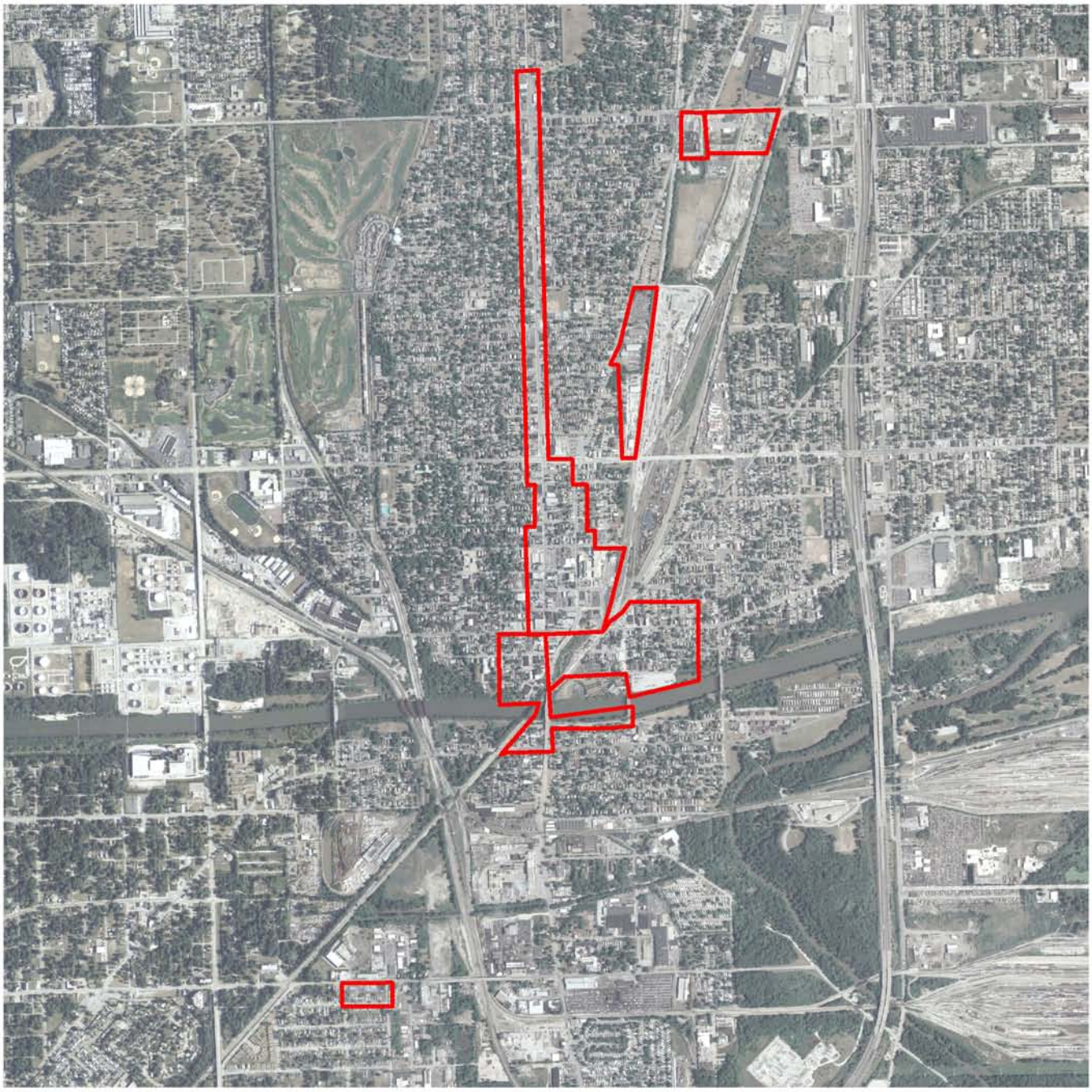

Source:
Target Site (Latitude: 41.670172 Longitude: -87.674451)
Quad Name: Blue Island
Date: 2005 - Reference Mosaic

Approximate Scale: 1 inch equals 2,400 feet

Legend

Target Aerea

COPYRIGHT: MICRODOT, INC

Environmental FirstSearch

Historical Aerial

1939 - North

NORTH OF 127TH STREET , BLUE ISLAND IL 60406

Source:
Target Site (Latitude: 41.670172 Longitude: -87.674451)
Quad Name: Blue Island
Date: 1939 - North

Approximate Scale: 1 inch equals 1,125 feet

COPYRIGHT: MICRODOT, INC

Environmental FirstSearch

Historical Aerial

1939 - South

NORTH OF 127TH STREET , BLUE ISLAND IL 60406

Source:
Target Site (Latitude: 41.670172 Longitude: -87.674451)
Quad Name: Blue Island
Date: 1939 - South

Approximate Scale: 1 inch equals 1,125 feet

COPYRIGHT: MICRODOT, INC

Environmental FirstSearch

Historical Aerial

1952 - North

NORTH OF 127TH STREET , BLUE ISLAND IL 60406

Source:
Target Site (Latitude: 41.670172 Longitude: -87.674451)
Quad Name: Blue Island
Date: 1952 - North

Approximate Scale: 1 inch equals 1,125 feet

COPYRIGHT: MICRODOT, INC

Environmental FirstSearch

Historical Aerial

1952 - South

NORTH OF 127TH STREET , BLUE ISLAND IL 60406

Source:
Target Site (Latitude: 41.670172 Longitude: -87.674451)
Quad Name: Blue Island
Date: 1952 - South

Approximate Scale: 1 inch equals 1,125 feet

COPYRIGHT: MICRODOT, INC

Environmental FirstSearch

Historical Aerial

1974 - North

NORTH OF 127TH STREET , BLUE ISLAND IL 60406



Source:
Target Site (Latitude: 41.670172 Longitude: -87.674451)
Quad Name: Blue Island
Date: 1974 - North

Approximate Scale: 1 inch equals 1,125 feet

COPYRIGHT: MICRODOT, INC

Environmental FirstSearch

Historical Aerial

1974 - South

NORTH OF 127TH STREET , BLUE ISLAND IL 60406

Source:
Target Site (Latitude: 41.670172 Longitude: -87.674451)
Quad Name: Blue Island
Date: 1974 - South

Approximate Scale: 1 inch equals 1,125 feet

COPYRIGHT: MICRODOT, INC

Environmental FirstSearch

Historical Aerial

1984 - North

NORTH OF 127TH STREET , BLUE ISLAND IL 60406



Source:
Target Site (Latitude: 41.670172 Longitude: -87.674451)
Quad Name: Blue Island
Date: 1984 - North

Approximate Scale: 1 inch equals 1,125 feet

COPYRIGHT: MICRODOT, INC

Environmental FirstSearch

Historical Aerial

1984 - South

NORTH OF 127TH STREET , BLUE ISLAND IL 60406

Source:
Target Site (Latitude: 41.670172 Longitude: -87.674451)
Quad Name: Blue Island
Date: 1984 - South

Approximate Scale: 1 inch equals 1,125 feet

COPYRIGHT: MICRODOT, INC

Environmental FirstSearch

Historical Aerial

1999 - North

NORTH OF 127TH STREET , BLUE ISLAND IL 60406

Source:
Target Site (Latitude: 41.670172 Longitude: -87.674451)
Quad Name: Blue Island
Date: 1999 - North

Approximate Scale: 1 inch equals 1,125 feet

COPYRIGHT: MICRODOT, INC

Environmental FirstSearch

Historical Aerial

1999 - South

NORTH OF 127TH STREET , BLUE ISLAND IL 60406

Source:
Target Site (Latitude: 41.670172 Longitude: -87.674451)
Quad Name: Blue Island
Date: 1999 - South

Approximate Scale: 1 inch equals 1,125 feet

COPYRIGHT: MICRODOT, INC

Environmental FirstSearch

Historical Aerial

2005 - North

NORTH OF 127TH STREET , BLUE ISLAND IL 60406

Source:
Target Site (Latitude: 41.670172 Longitude: -87.674451)
Quad Name: Blue Island
Date: 2005 - North

Approximate Scale: 1 inch equals 1,125 feet

COPYRIGHT: MICRODOT, INC

Environmental FirstSearch

Historical Aerial

2005 - South

NORTH OF 127TH STREET , BLUE ISLAND IL 60406

Source:
Target Site (Latitude: 41.670172 Longitude: -87.674451)
Quad Name: Blue Island
Date: 2005 - South

Approximate Scale: 1 inch equals 1,125 feet

COPYRIGHT: MICRODOT, INC

APPENDIX D-3

HISTORICAL FIRE INSURANCE MAPS

FIRE INSURANCE MAP ABSTRACT RESEARCH RESULTS

6/2/2008

BLUEISLAND

NORTH OF 127TH STREET
BLUE ISLAND, IL 60406

Listed below, please find the results of our search for historic fire insurance maps, performed in conjunction with your Environmental FirstSearch® report.

State	City	Date	Volume	Sheet Number(s)
Illinois	Cook County	1958	1 (West)	15, 11, 25, 12, 16, 10, 23, 9, 1, 2, 5, 3, 4, 6, 7, 8, 27, 28, INDEX_KEY
Illinois	Cook County	1951	1 (West)	15, 11, 25, 12, 16, 10, 23, 9, 1, 2, 5, 3, 4, 6, 7, 8, 27, 28, INDEX_KEY
Illinois	Chicago	1950	49	18, 19, INDEX_KEY
Illinois	Chicago	1949	H	12, 9, 14, 17, 18, 10, 21, 22, 26, 27, 28, 29, 31, 32, 34, 33, 37, 38, INDEX_KEY
Illinois	Chicago	1911	H	12, 9, 14, 17, 18, 10, 21, 22, 26, 27, 28, 29, 31, 32, 34, 33, 37, 38, INDEX_KEY
Illinois	Chicago	1897	E	98, 103, 104, 105, 106, 102, 107, 109, 110, 108, INDEX_KEY
Illinois	Blue Island	1886	none	1, 2

This abstract is the result of a visual inspection of various Sanborn® Map collections. Supporting documentation follows in the Appendix. Use of this material is meant for research purposes only.

Copyright Policy Disclaimer

Certain Sanborn® Fire Insurance Maps are copyrighted material and may not be reproduced without the expressed permission of the Sanborn Map Company or other authorized third party distributors. Any reproduction of this material is covered under the copyright law of the United States (Title 17 U.S. Code) for which customer assumes all liability for the making of photocopies or other reproductions of copyrighted material. FirstSearch Technology Corporation warrants that it will employ its best efforts to maintain and deliver its information in an efficient and timely manner. Customer acknowledges that it understands that FirstSearch Technology Corporation obtains the above information from sources FirstSearch Technology Corporation considers reliable. However, THE WARRANTIES EXPRESSED HEREIN ARE IN LIEU OF ALL OTHER WARRANTIES, either expressed or implied, including without limitation any implied warranty of merchantability or fitness or suitability for a particular purpose (whether or not FirstSearch Technology Corporation may know, have reason to know, or have been advised of such purpose), whether arising by law or by reason of industry custom or usage. ALL SUCH OTHER WARRANTIES ARE HEREBY EXPRESSLY DISCLAIMED.

FirstSearch Technology Corporation *10 Cottage Street, Norwood, MA 02062*
Tel: 781-551-0470 Fax: 781-551-0471

Appendix

Supporting Documentation

REPORT

BLUE ISLAND

PAVING: 35 miles. POPULATION: 17,592.
GRADES: Mostly level. PREVAILING WINDS: Southwest.

WATER FACILITIES

Municipal ownership. Source, one 16" and one 12" conn. to Chicago system. Gravity and direct pressure system.

1 steel gravity tank, capacity 1,000,000 gallons, elevated 50' above business district. 3 American pumps 500, 1000 and 1500 G.P.M.; 1 gravity tank 100,000 gallons; base elevated 50' above ground. 40 miles of pipe.

475 double and triple hydrants. 28 to 40 lbs. of pressure. Average daily consumption 300,000 gallons.

FIRE DEPARTMENT

2 chief, 1 assistant chief and 9 men fully paid. 35 men on volunteer. 1 station.

1 American-LaFrance truck carrying pump of 1000 G.P.M. capacity, 105 gallon booster tank, 200 1" hose, 500 1½" hose and 1300 2½" hose. 1 Seagrave truck carrying pump of 1000 G.P.M. capacity, 250 gallon booster tank, 200 1" hose, 500 1½" hose and 1300 2½" hose. 1 Dodge ladder truck carrying 400 1½" hose. 1 Packard rescue truck, 3400 2½" hose, 1750 1½" hose and 400 1" hose.

Fire alarm system of 40 telephone boxes.

FIRE RESISTIVE ROOFING ORDINANCE prohibiting the use of wood shingle roofs adopted April, 1928.

MIDLOTHIAN VILLAGE

POPULATION: 3,213.
PREVAILING WINDS: Northeast.
PAVING: 3 miles paved roads, others mostly improved.
GRADES: Level.

WATER FACILITIES

Municipal ownership. Source, 8" conn. to Chicago system.

1 tower-type tank, capacity 150,000 gallons not elevated. 1 steel gravity tank, capacity 75,000 gallons, base elevated 100' on steel frame. 2 Worthington pumps, capacity each 250 and 750 G.P.M.

4 miles of water mains, 6" to 8" diameter. 130 double and triple hydrants. Pressure 40 lbs. Average daily consumption 175,000 gallons.

FIRE DEPARTMENT

1 chief, 1 assistant chief and 24 men partly paid. 1 station.

1 Prospect truck carrying pump, capacity 500 G.P.M., 100 gallon booster tank and 1000 2½" hose. 1 Prospect truck carrying pump, capacity 250 G.P.M., 150 gallon booster tank and 500 2½" hose. 1 Chevrolet rescue truck. Total of 3200 2½" hose and 1200 1½" hose.

Fire alarm by siren and telephone.

FIRE RESISTIVE ROOFING ORDINANCE prohibiting construction of wood shingle roofs, adopted May 3, 1940.

CALUMET PARK VILLAGE

POPULATION: 2,495.
PREVAILING WINDS: Southwest.
PAVING: Streets mostly paved.
GRADES: Level.

WATER FACILITIES

Municipal ownership. Source, 12" conn. to Chicago system.

Pressure 40 lbs. Average daily consumption 100,000 gallons.

FIRE DEPARTMENT

1 chief, 1 assistant chief and 25 men partly paid. 1 station.

1 Diamond T truck carrying pump, capacity 500 G.P.M., 250 gallon booster tank, 1400 2½" hose and 500 1½" hose. Packard rescue truck.

Fire alarm by siren and telephone.

FIRE RESISTIVE ROOFING ORDINANCE prohibiting the construction of wood shingle roofs, adopted March 5, 1941.

POSEN VILLAGE

POPULATION: 1,734.
PREVAILING WINDS: Southwest.
PAVING: Streets mostly paved.
GRADES: Level.

WATER FACILITIES

Municipal ownership. Source, 10" conn. to Harvey system.

13 miles of water mains, 4" to 10" diameter. 175 hydrants. 24 lbs. pressure. Average daily consumption 181,000 gallons.

FIRE DEPARTMENT

1 chief, 1 assistant chief and 24 men partly paid. 1 station.

1 Ford truck with one 500 G.P.M. pump, 150 gallon booster tank, 1500 2½" hose, 500 2½" hose and 400 1½" hose.

Fire alarm by siren and telephone.

FIRE RESISTIVE ROOFING ORDINANCE prohibiting the construction of wood shingle roofs, adopted, 1939.

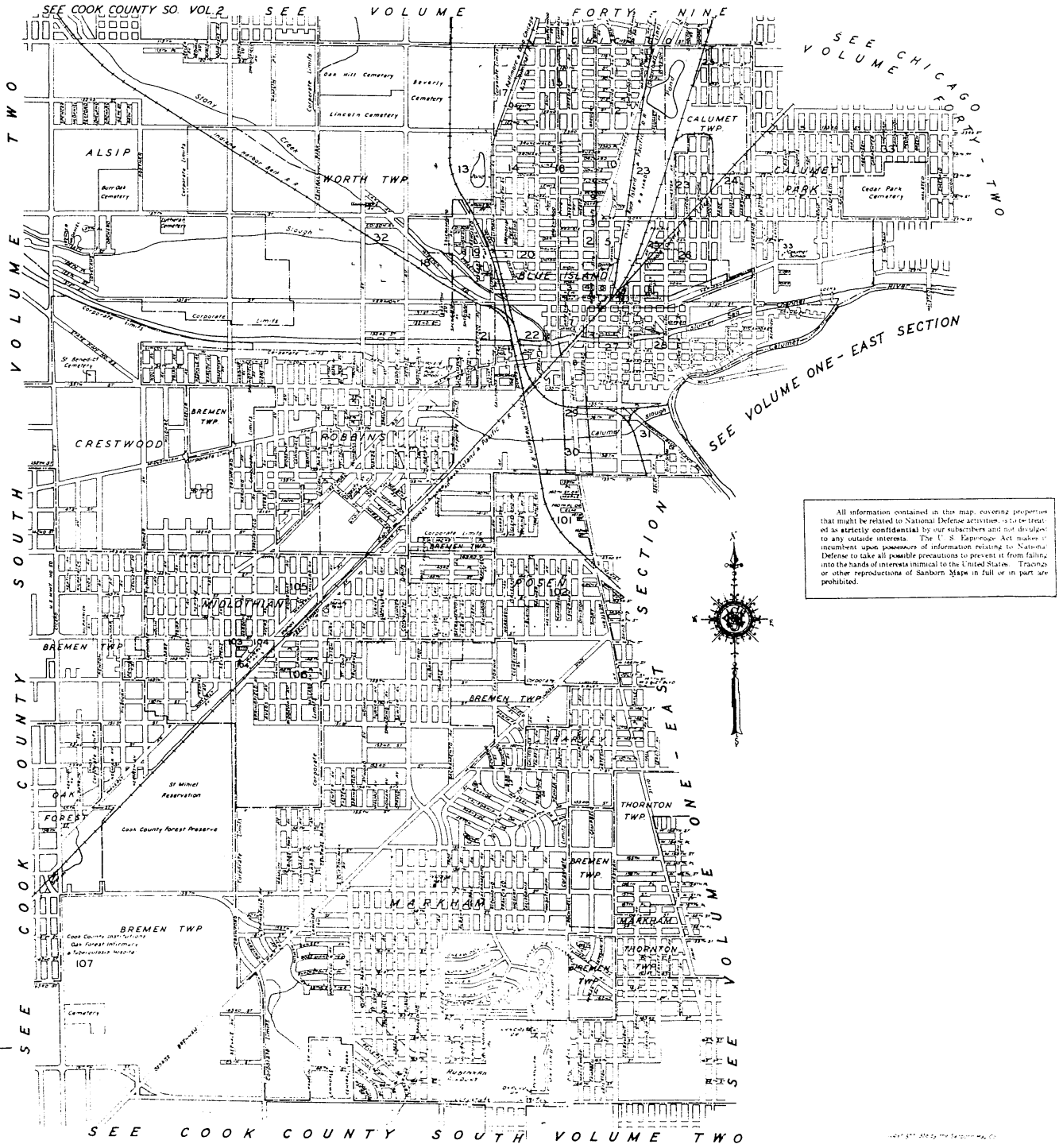

COOK COUNTY, ILL.-SOUTH
VOL. 1-WEST SEC.
15
(12-VOL. H)
BLUE ISLAND
SEE VOLUME FORTY NINE
CHICAGO
BLUE ISLAND
CORPORATE LIMITS
119TH ST.
119TH PL.
(W.) 120TH ST.
120TH ST.
120TH PL.
GREENBRIAR SCHOOL
MAPLE AV.
ANN
GREENWOOD AV.
ARTESIAN AV.
WESTERN AV.
(W.) 121ST ST.
121ST ST.
121ST PL.
(W.) 122ND ST.
122ND ST.
122ND PL.
(W.) 123RD ST.
123RD ST.
Copyright 1958 by the Sanborn Map Co.

COOK COUNTY, ILL.-SOUTH
VOL. 1-WEST SEC.

11

(9-VOL. H)

BLUE ISLAND

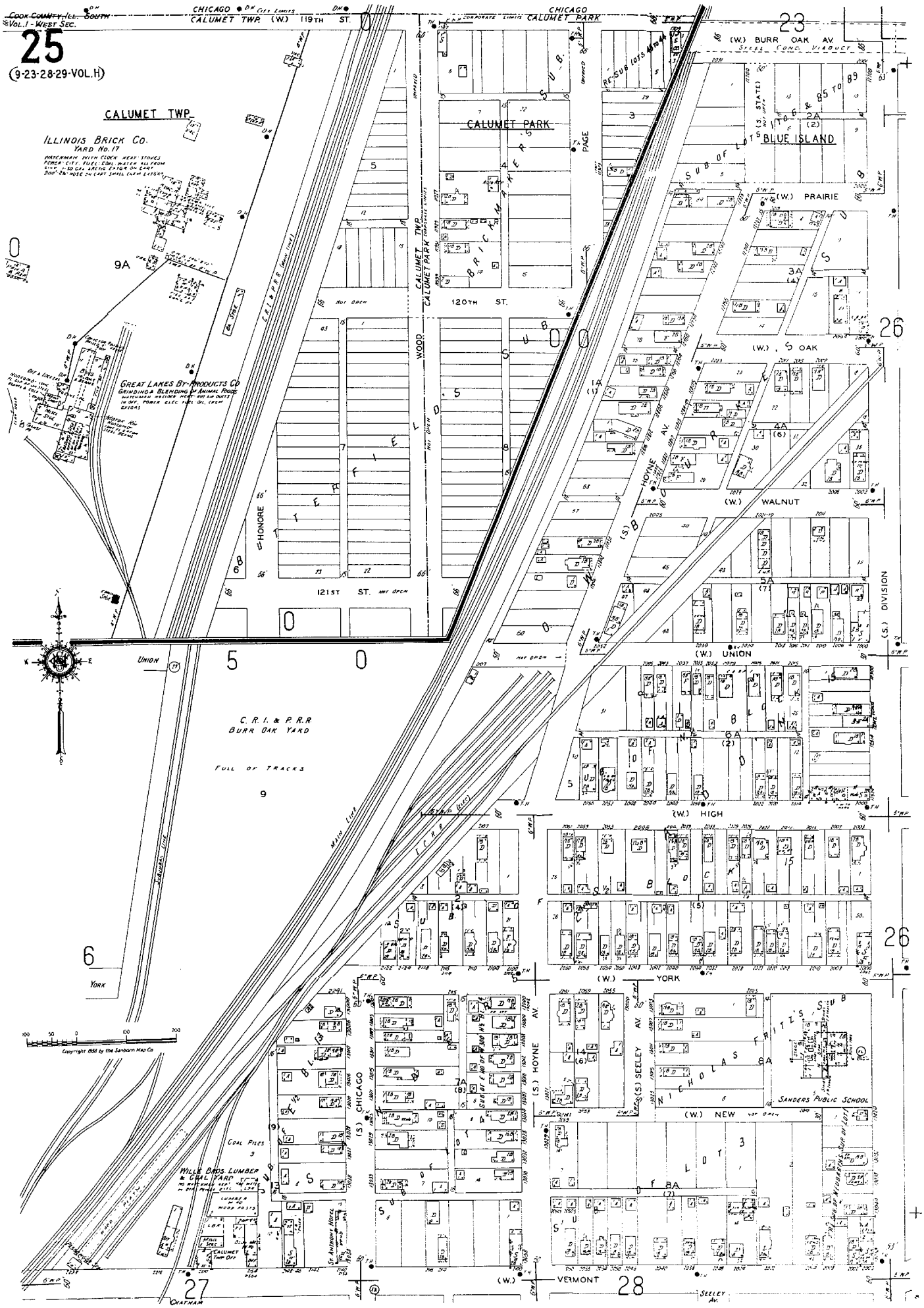
Cook County, Ill. South
Vol. I - West Sec.
25
(9-23-28-29-Vol. H)
CHICAGO CITY LIMITS
CALUMET TWP.
(W.) 119TH ST.
CHICAGO
CALUMET PARK
(W.) BURR OAK AV.
STEEL CONC. VIADUCT
CALUMET TWP.
ILLINOIS BRICK CO.
YARD NO. 17
GREAT LAKES BY-PRODUCTS CO
GRINDING & BLENDING OF ANIMAL FOODS
CALUMET PARK
BRICKMAKERS SUB.
PAGE
BLUE ISLAND
(W.) PRAIRIE
(W.) S. OAK
(W.) WALNUT
(W.) UNION
(W.) HIGH
(W.) YORK
(W.) NEW
(W.) VERMONT
120TH ST.
121ST ST.
WOOD
HONORE
HOYNE AV.
(S.) DIVISION
UNION
C. R. I. & P. R. R.
BURR OAK YARD
FULL OF TRACKS
MAIN LINE
SIDING
YORK
(S.) HOYNE AV.
(S.) SEELEY AV.
CHICAGO
SANDERS PUBLIC SCHOOL
COAL PILES
WILLE BROS. LUMBER & COAL YARD
ST. ANTHONY HOTEL
CALUMET TWP. OFF.
OAKMAN
SEELEY AV.
Copyright 1958 by the Sanborn Map Co.

CALUMET TWP.
BLUE ISLAND
DIVISION
Pond
CALUMET AV.
121ST PL.
WASHINGTON AV
VINCENNES AV.
COAL YARD
MASSAT FUEL & MATERIAL CO
LONGWOOD DR.
121ST ST.
121ST PL.
122ND ST.
123RD ST.
IRVING AV.
GREGORY
(S.) WESTERN AV.
SOUTH WASHINGTON HEIGHTS PT. BL.
23
10
11
15

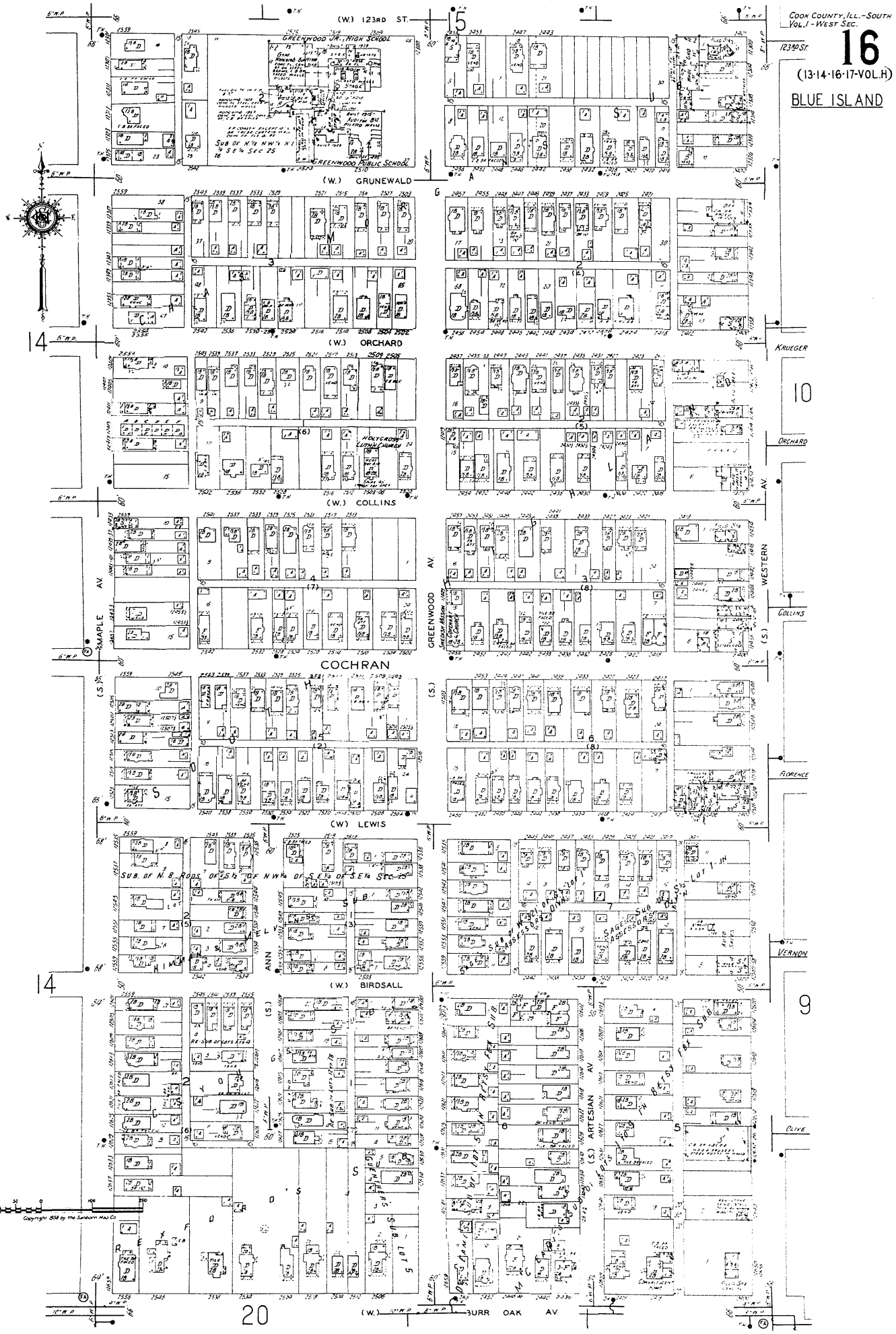
COOK COUNTY, ILL.-SOUTH
VOL. 1 - WEST SEC.
16
(13-14-16-17-VOL.H)
BLUE ISLAND
(W.) 123RD ST.
GREENWOOD JR. HIGH SCHOOL
GREENWOOD PUBLIC SCHOOL
(W.) GRUNEWALD
(W.) ORCHARD
(W.) COLLINS
HOLYCROSS LUTHERAN CHURCH
COCHRAN
(S.) LEWIS
(W.) BIRDSALL
(S.) ARTESIAN AV.
(W.) BURR OAK AV.
MAPLE AV.
GREENWOOD AV.
WESTERN AV.
KRUEGER
ORCHARD
COLLINS
FLORENCE
VERNON
OLIVE
15
14
10
9
20
Copyright 1958 by the Sanborn Map Co.

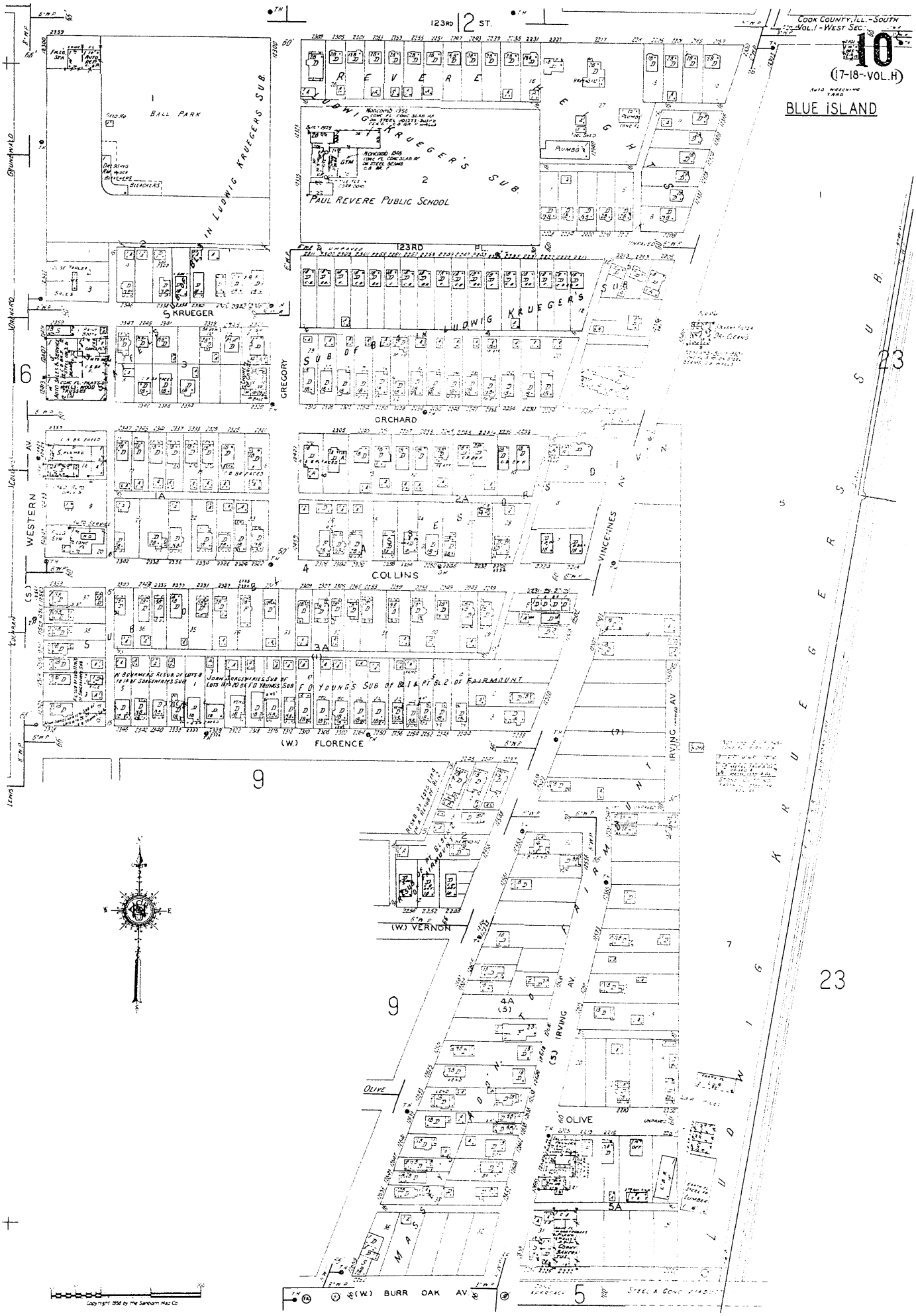
COOK COUNTY, ILL.-SOUTH
VOL. I - WEST SEC.
10
(17-18-VOL. H)
BLUE ISLAND
123RD ST.
BALL PARK
LUDWIG KRUEGER'S SUB.
PAUL REVERE PUBLIC SCHOOL
123RD PL.
S KRUEGER
GREGORY
ORCHARD
WESTERN AV.
COLLINS
VINCENNES
FLORENCE
IRVING AV.
VERNON
OLIVE
BURR OAK AV.
GRUNDWALD
ORCHARD
COLLINS
FLORENCE
OLIVE
6
9
23
5
7
4A
5A
3A
2A
1A

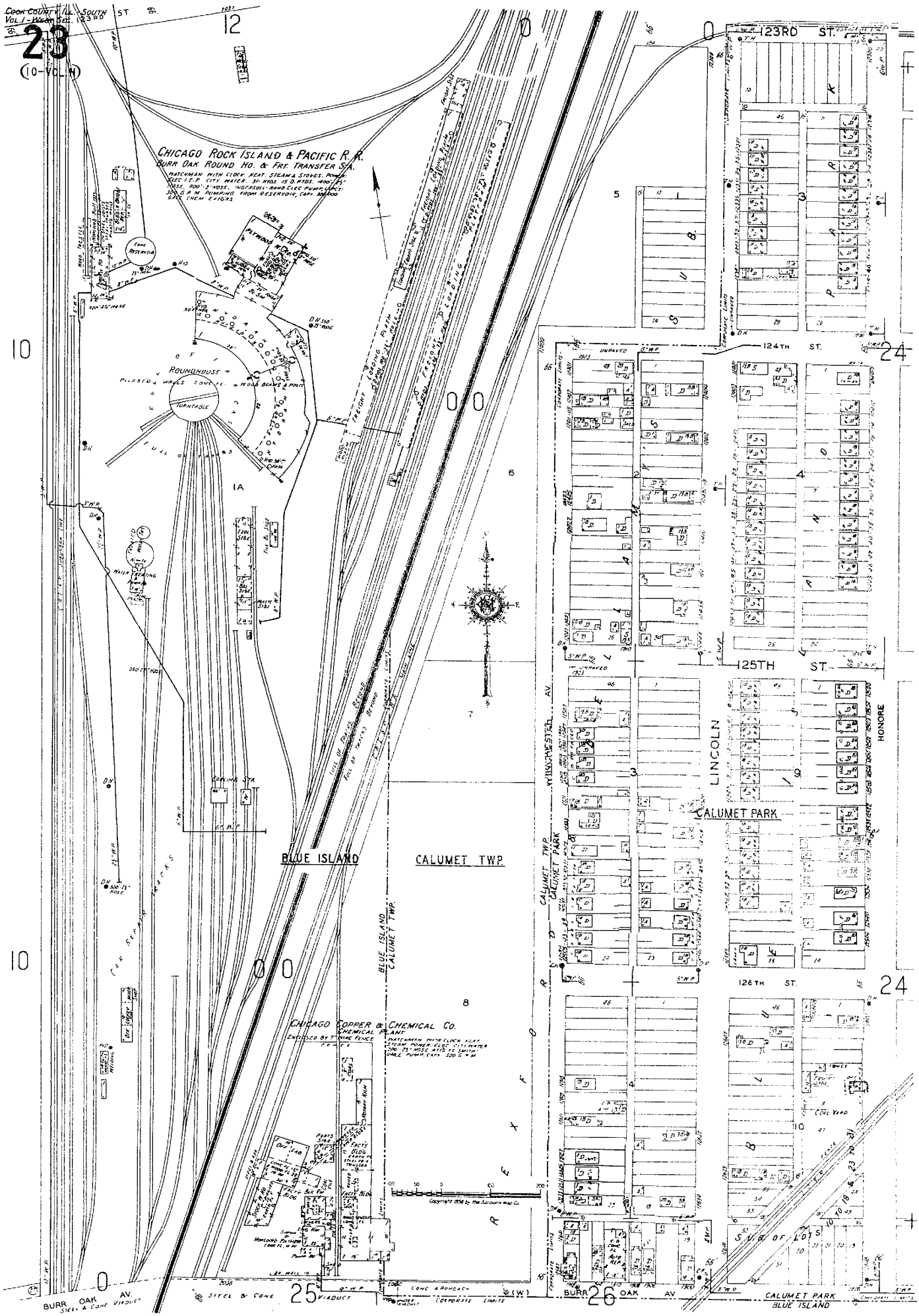
CHICAGO ROCK ISLAND & PACIFIC R.R.
BURR OAK ROUND HO. & FRT. TRANSFER STA.
ROUNDHOUSE
TURNTABLE
BLUE ISLAND
CALUMET TWP.
CHICAGO COPPER & CHEMICAL CO.
CHEMICAL PLANT
123RD ST.
124TH ST.
125TH ST.
126TH ST.
LINCOLN
HONORE
CALUMET PARK
WINCHESTER AV.
BURR OAK AV.
BURR OAK AV. STEEL & CONC VIADUCT
CALUMET PARK
BLUE ISLAND
SUB OF LOTS

BLUE ISLAND

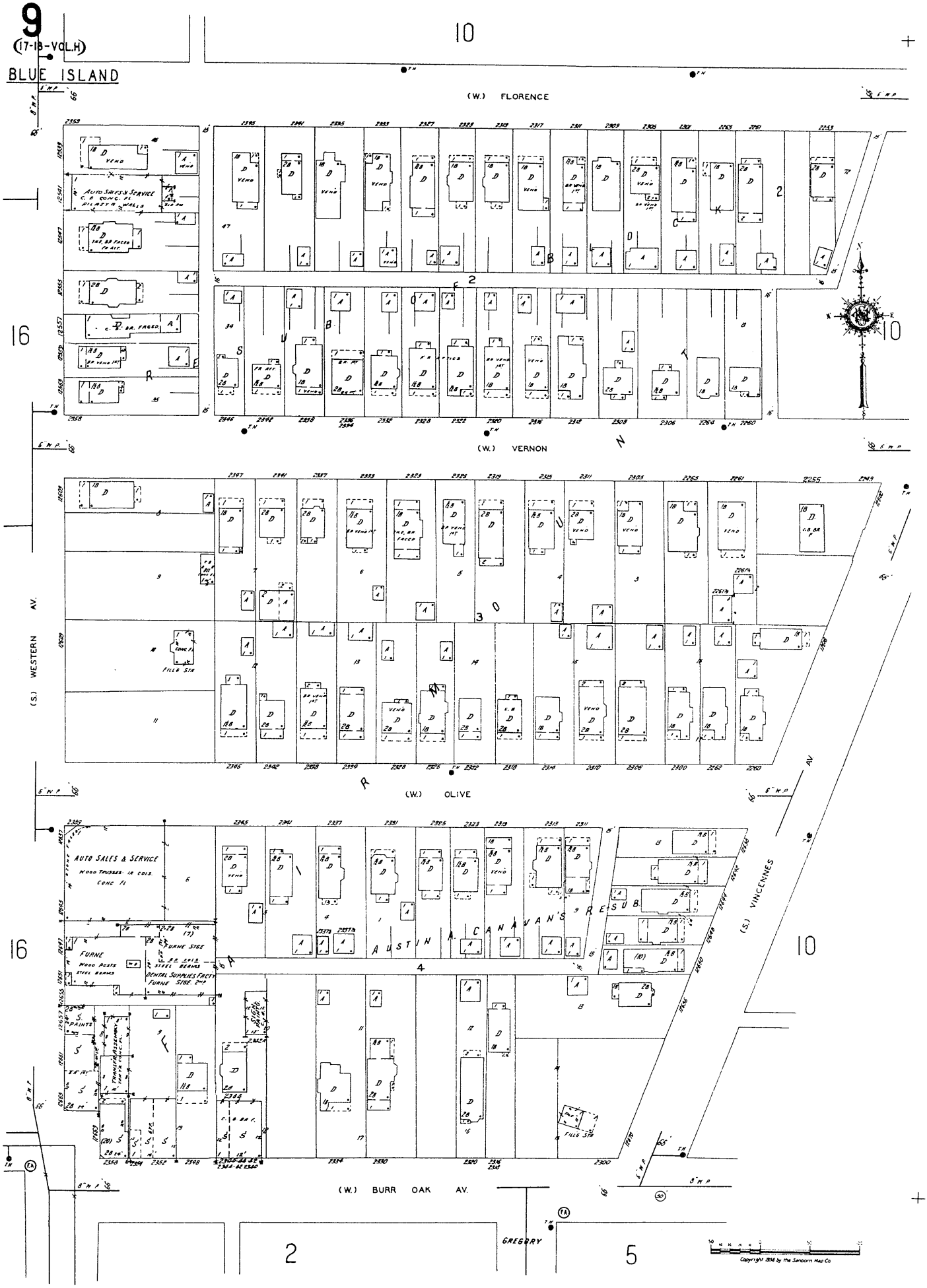

Copyright 1954 by The Sanborn Map Co.

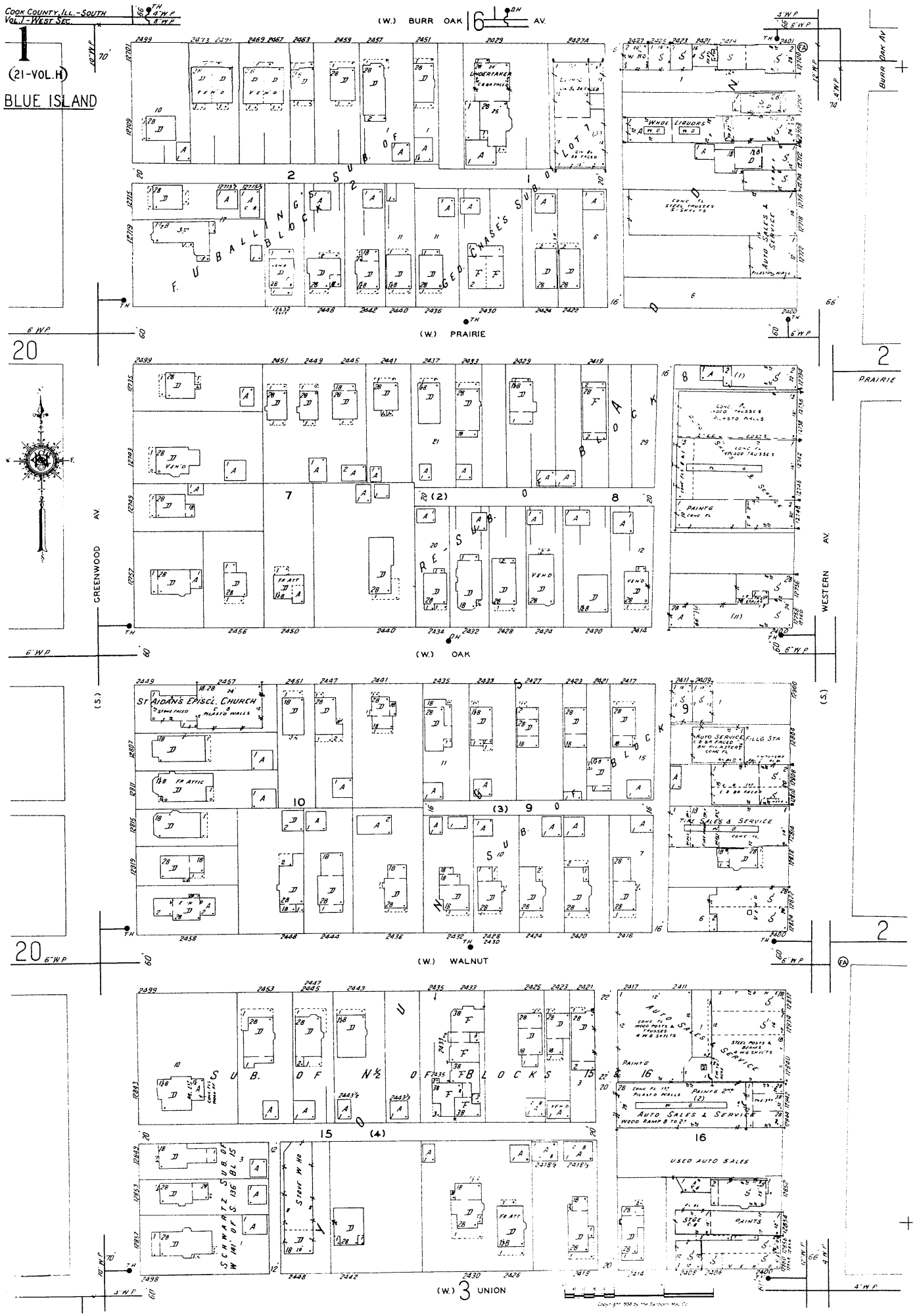
COOK COUNTY, ILL.-SOUTH
VOL. 1-WEST SEC.
1
(21-VOL.H)
BLUE ISLAND
(W.) BURR OAK AV.
(W.) PRAIRIE
(W.) OAK
(W.) WALNUT
(W.) 3 UNION
GREENWOOD AV.
WESTERN AV.
BURR OAK AV.
PRAIRIE
(S.)
UNDERTAKER
LIQUORS
AUTO SALES & SERVICE
PAINTING
ST AIDAN'S EPISCL. CHURCH
AUTO SERVICE FILLG STA
TIRE SALES & SERVICE
AUTO SALES & SERVICE
USED AUTO SALES
PAINTS
SUB. OF N½ OF FB LOCKS
SCHWARTZ SUB. OF W 141' OF S 136' BL 15
STEVE'S HO

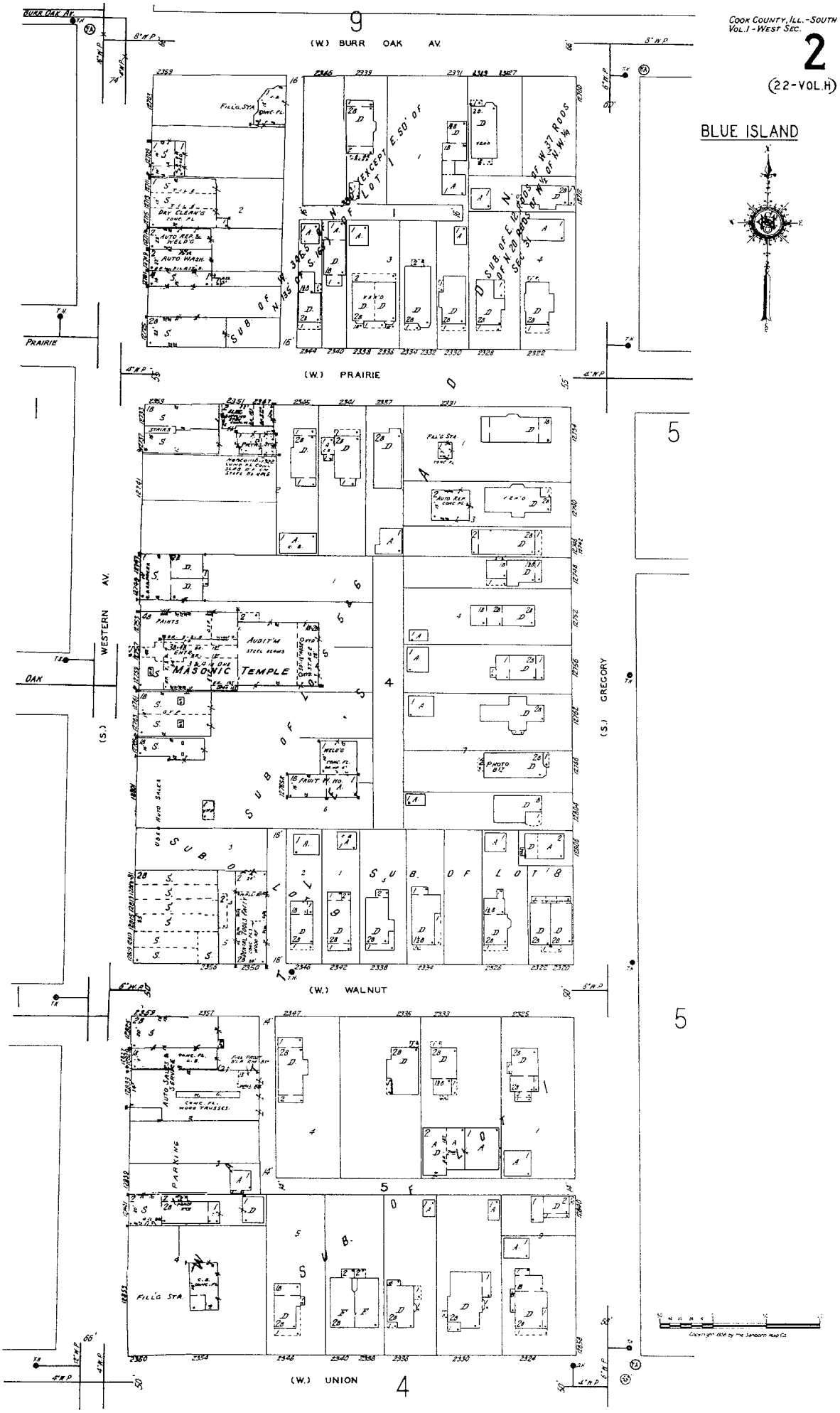
COOK COUNTY, ILL.-SOUTH
VOL. I - WEST SEC.
2
(22-VOL. H)
BLUE ISLAND
9
(W.) BURR OAK AV.
BURR OAK AV.
PRAIRIE
(W.) PRAIRIE
WESTERN AV.
(S.)
OAK
MASONIC TEMPLE
(S.) GREGORY
5
4
(W.) WALNUT
(W.) UNION
PARKING
FILL'G STA.
AUTO WASH
DRY CLEANG
PAINTS
PHOTO
FRUIT & VEG.
SUB. OF LOT 8
SUB. OF LOTS 9 & 10
SUB. OF LOTS 6 & 7
SUB. OF LOTS 1 & 2
SUB. OF N. 395 FT. OF W. 165 FT. OF LOT 1 EXCEPT E. 50' OF N. 135 FT. OF W. 165 FT.
SUB. OF E. 12 RODS OF N. 20 RODS OF W. 37 RODS OF N. 1/2 OF N.W. 1/4 SEC. 31

BLUE ISLAND

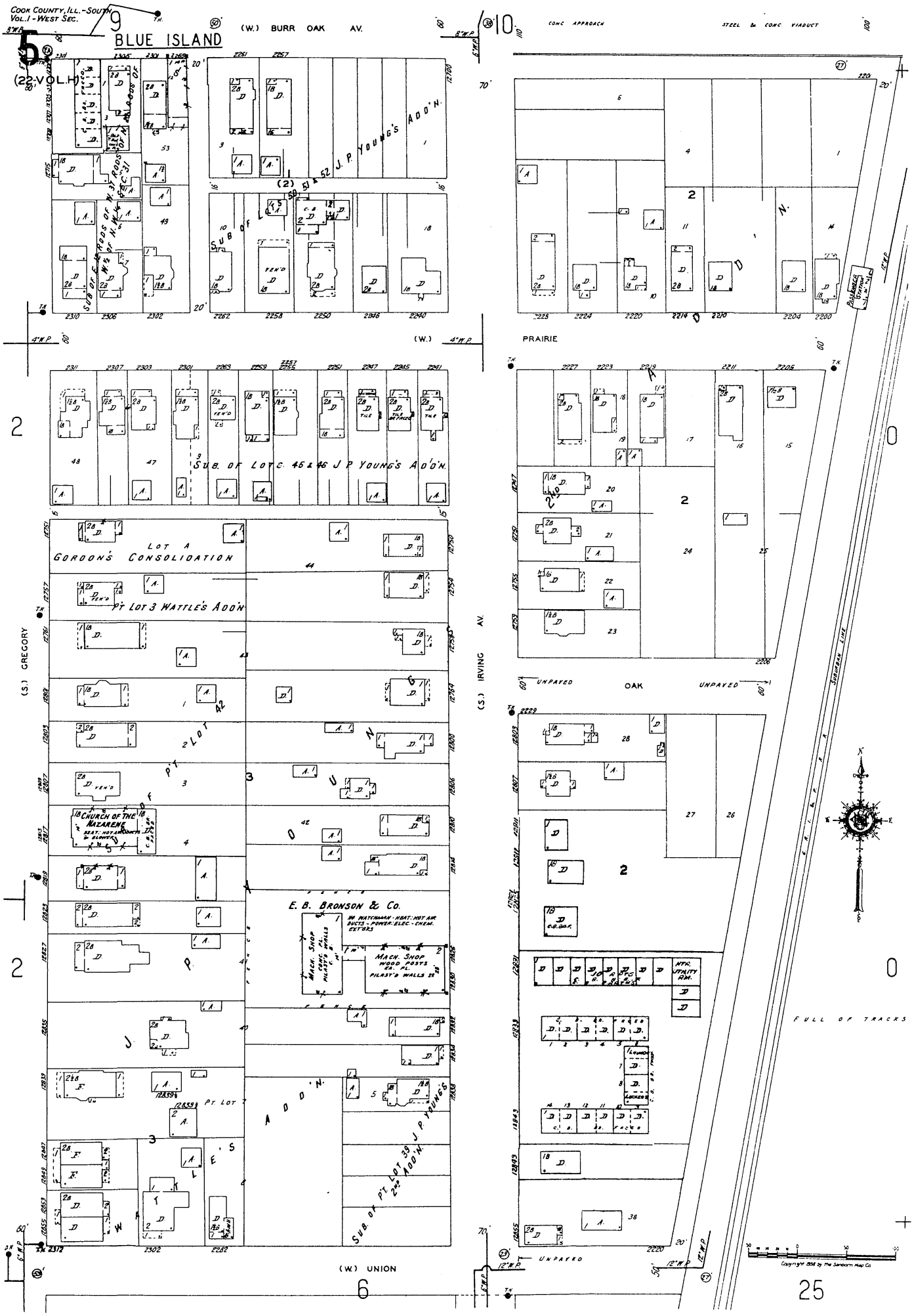
9
10
(W.) BURR OAK AV.
CONC APPROACH
STEEL & CONC VIADUCT
J. P. YOUNG'S ADD'N.
SUB OF LOTS 51 & 52 J. P. YOUNG'S ADD'N.
SUB OF E½ RODS OF W. ST. RODS W½ OF N.W.¼ SEC. 31
(W.)
PRAIRIE
SUB. OF LOTS 45 & 46 J. P. YOUNG'S ADD'N.
LOT A GORDON'S CONSOLIDATION
PT. LOT 3 WATTLE'S ADD'N
(S.) GREGORY
(S.) IRVING AV.
CHURCH OF THE NAZARENE
E. B. BRONSON & Co.
MACH. SHOP
PT. LOT 7
ADD'N.
SUB. OF PT. LOT 39 J. P. YOUNG'S 2ND ADD'N.
(W.) UNION
OAK
UNPAVED
SIDEWALK LINE
FULL OF TRACKS
6
25

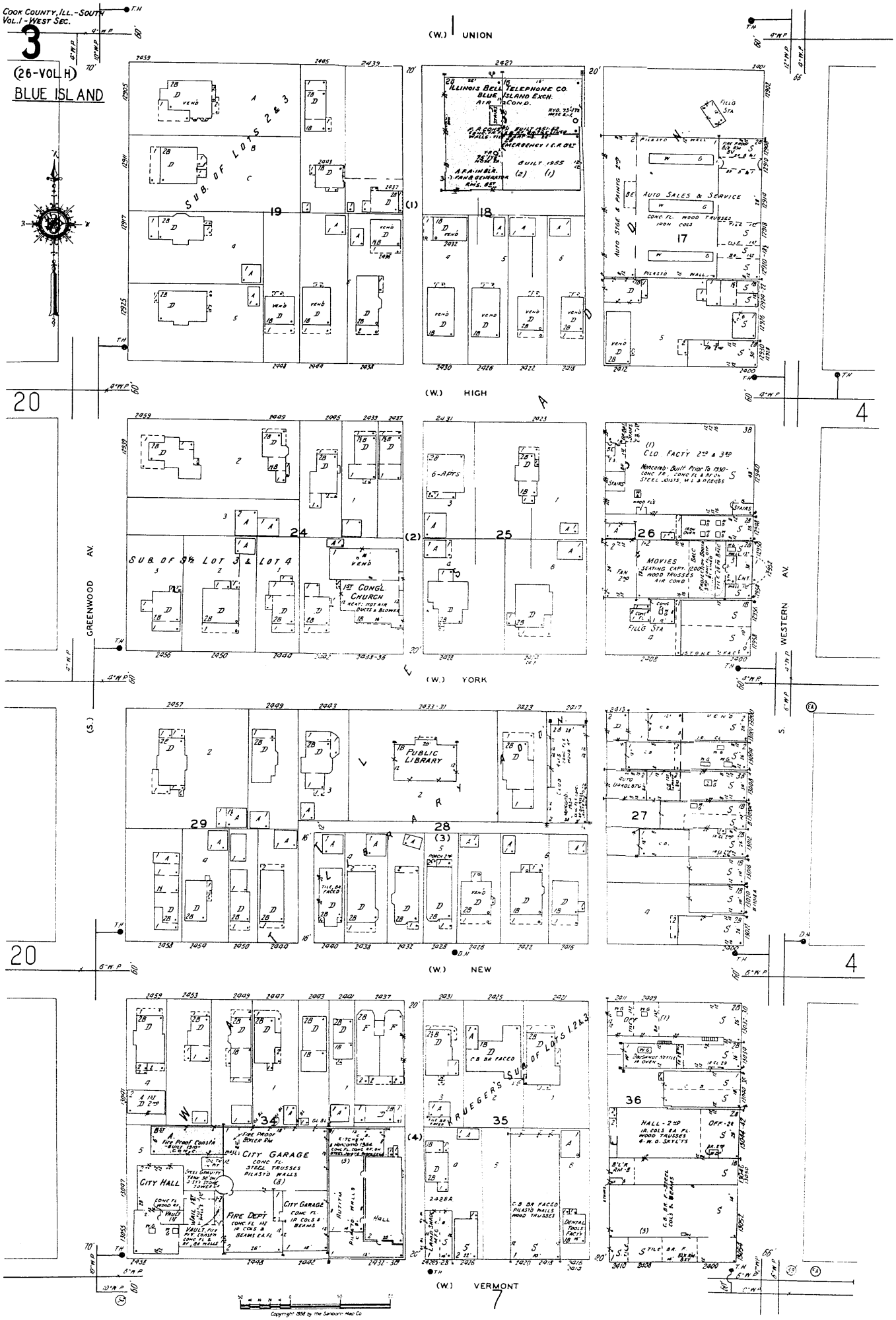
COOK COUNTY, ILL.-SOUTH
VOL. I-WEST SEC.
3
(26-VOL H)
BLUE ISLAND
(W.) UNION
(W.) HIGH
(W.) YORK
(W.) NEW
(W.) VERMONT
GREENWOOD AV.
WESTERN AV.
ILLINOIS BELL TELEPHONE CO.
BLUE ISLAND EXCH.
AUTO SALES & SERVICE
1ST CONGL. CHURCH
PUBLIC LIBRARY
CITY GARAGE
CITY HALL
FIRE DEPT.
SUB. OF LOTS 2 & 3
SUB. OF 3½ LOT 3 & LOT 4
RUEGER'S SUB. OF LOTS 1,2 & 3
20
4
7

BLUE ISLAND

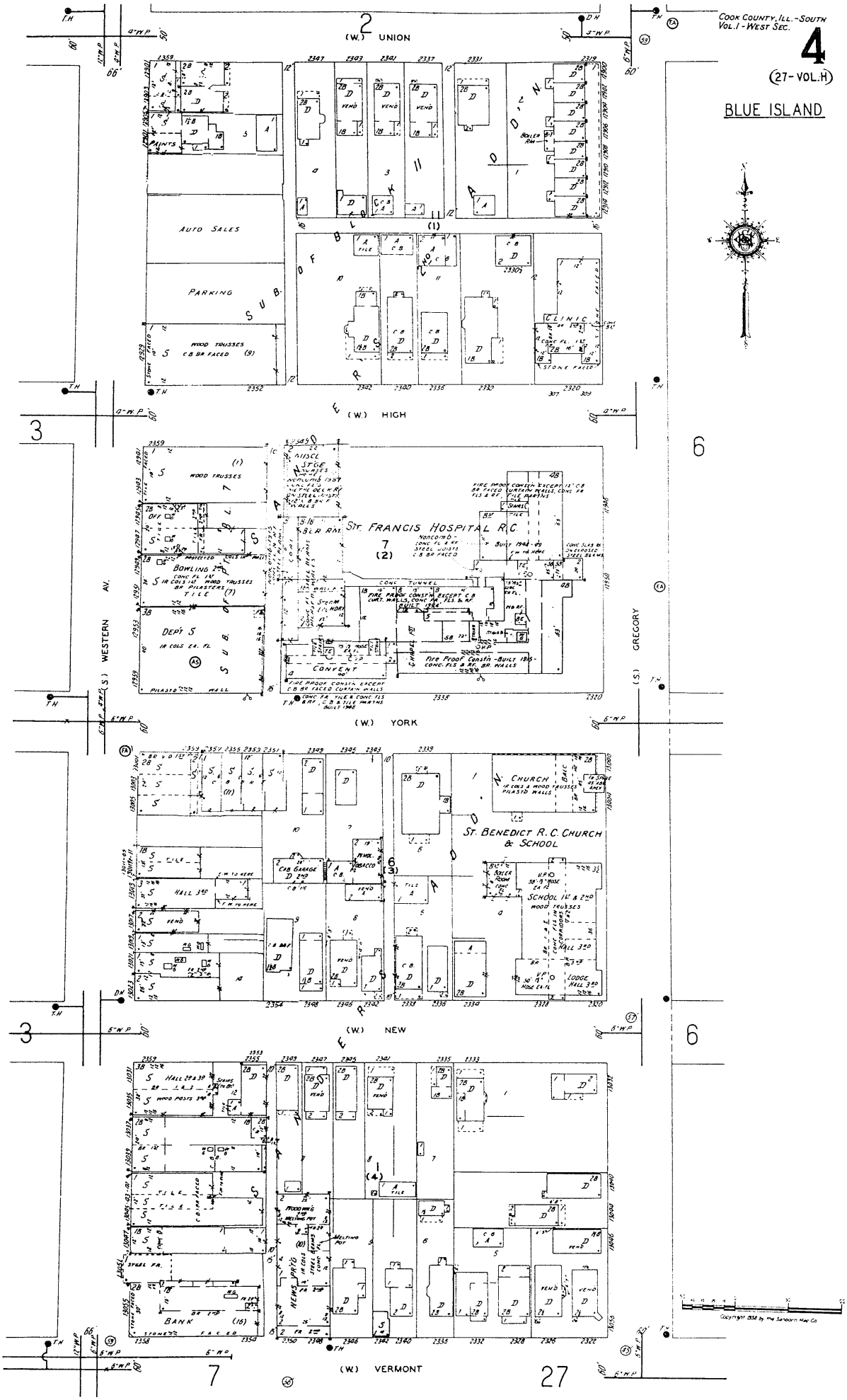
(W.) UNION
(W.) HIGH
(W.) YORK
(W.) NEW
(W.) VERMONT
(S.) WESTERN AV.
(S.) GREGORY
AUTO SALES
PARKING
WOOD TRUSSES
CLINIC
STONE FACED
ST. FRANCIS HOSPITAL R.C.
BOWLING
DEPT S
CONVENT
CHURCH
ST. BENEDICT R.C. CHURCH & SCHOOL
SCHOOL 1ST & 2ND
LODGE HALL 3RD
BANK
NEWS PRTG
Copyright 1958 by the Sanborn Map Co.

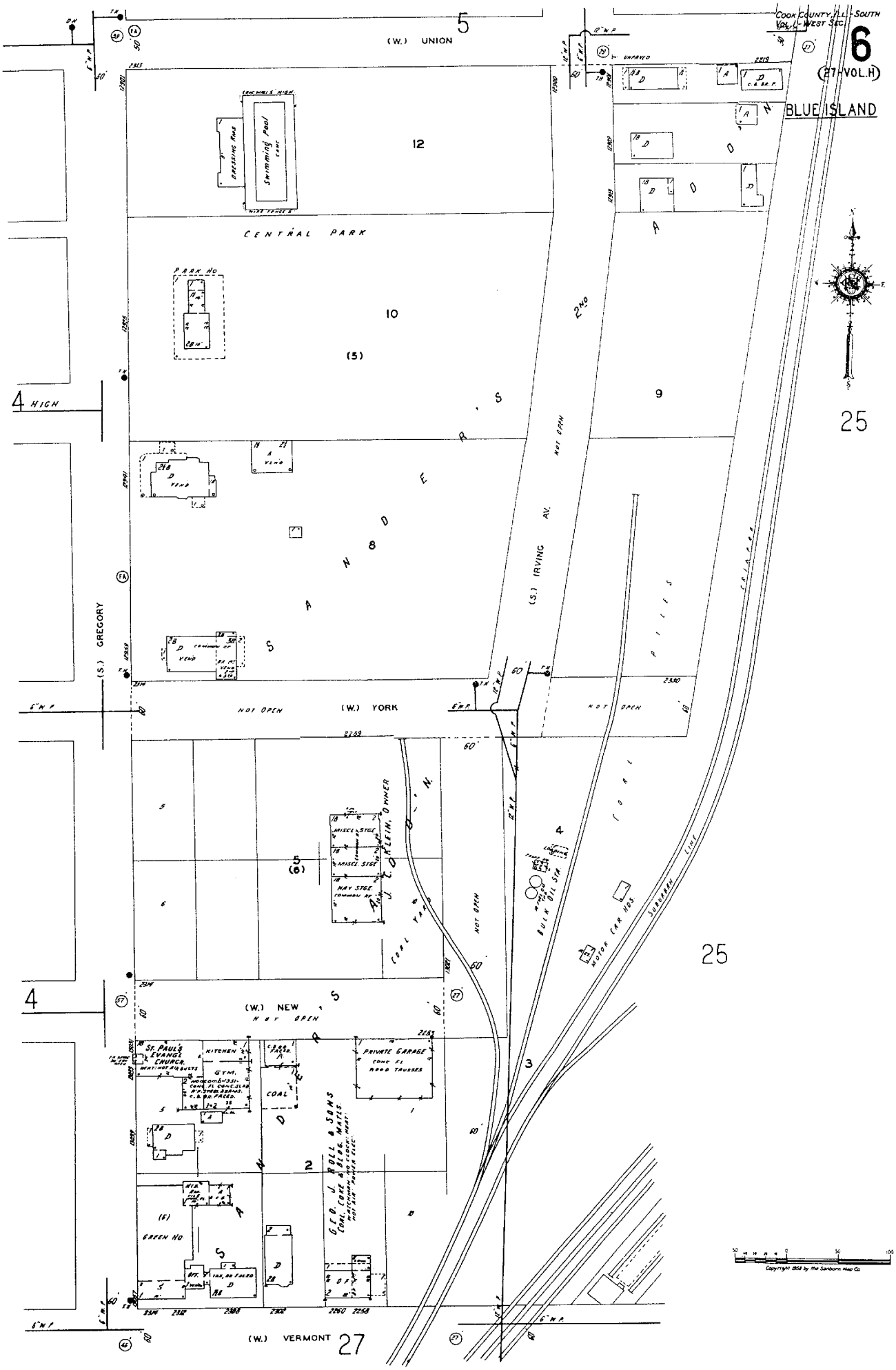
COOK COUNTY, ILL. - SOUTH
VOL. L - WEST SEC.
6
(27-VOL.H)
BLUE ISLAND
(W.) UNION
5
12
CENTRAL PARK
Swimming Pool
DRESSING ROOMS
PARK HO
10
(5)
4 HIGH
9
25
8
(S.) GREGORY
(S.) IRVING AV.
NOT OPEN
(W.) YORK
NOT OPEN
NOT OPEN
(W.) NEW
NOT OPEN
5
(6)
4
3
25
4
2
(F)
GREEN HO
(W.) VERMONT
27
ST. PAUL'S EVANG. CHURCH
KITCHEN
GYM.
COAL
PRIVATE GARAGE
CONC FL
WOOD TRUSSES
G.E.D. J. ROLL & SONS
COAL, CORE & BLDG. MATLS.
BULK OIL STA
MOTOR CAR HOS.
SUBURBAN LINE
MISCEL. STGE.
HAY STGE.
COAL YARD
Copyright 1958 by the Sanborn Map Co.

1958

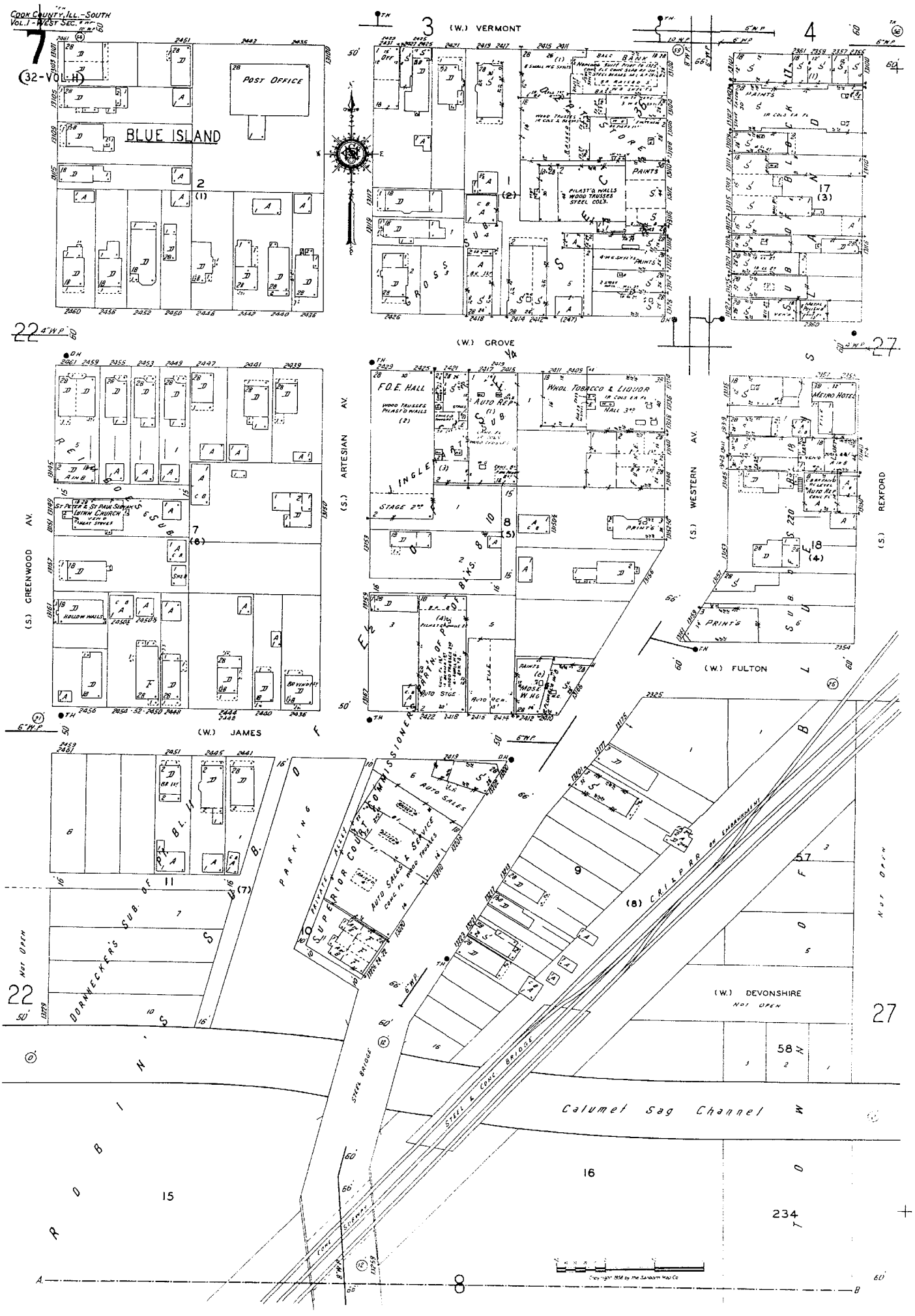
Cook County Ill.-South
Vol. 1-West Sec. 7
(32-Vol. H)
BLUE ISLAND
POST OFFICE
(W.) VERMONT
(W.) GROVE
(W.) JAMES
(W.) FULTON
(W.) DEVONSHIRE
NOT OPEN
(S.) GREENWOOD AV.
(S.) ARTESIAN AV.
(S.) WESTERN AV.
(S.) REXFORD
F.O.E. HALL
WHOL. TOBACCO & LIQUOR
METRO HOTEL
ST. PETER & ST. PAUL SLOVAK LUTHN. CHURCH
SUPERIOR COURT
AUTO SALES & SERVICE
PARKING
DORNECKER'S SUB. OF
STEEL BRIDGE
STEEL & CONC. BRIDGE
Calumet Sag Channel
ROBINS
Copyright 1958 by the Sanborn Map Co.

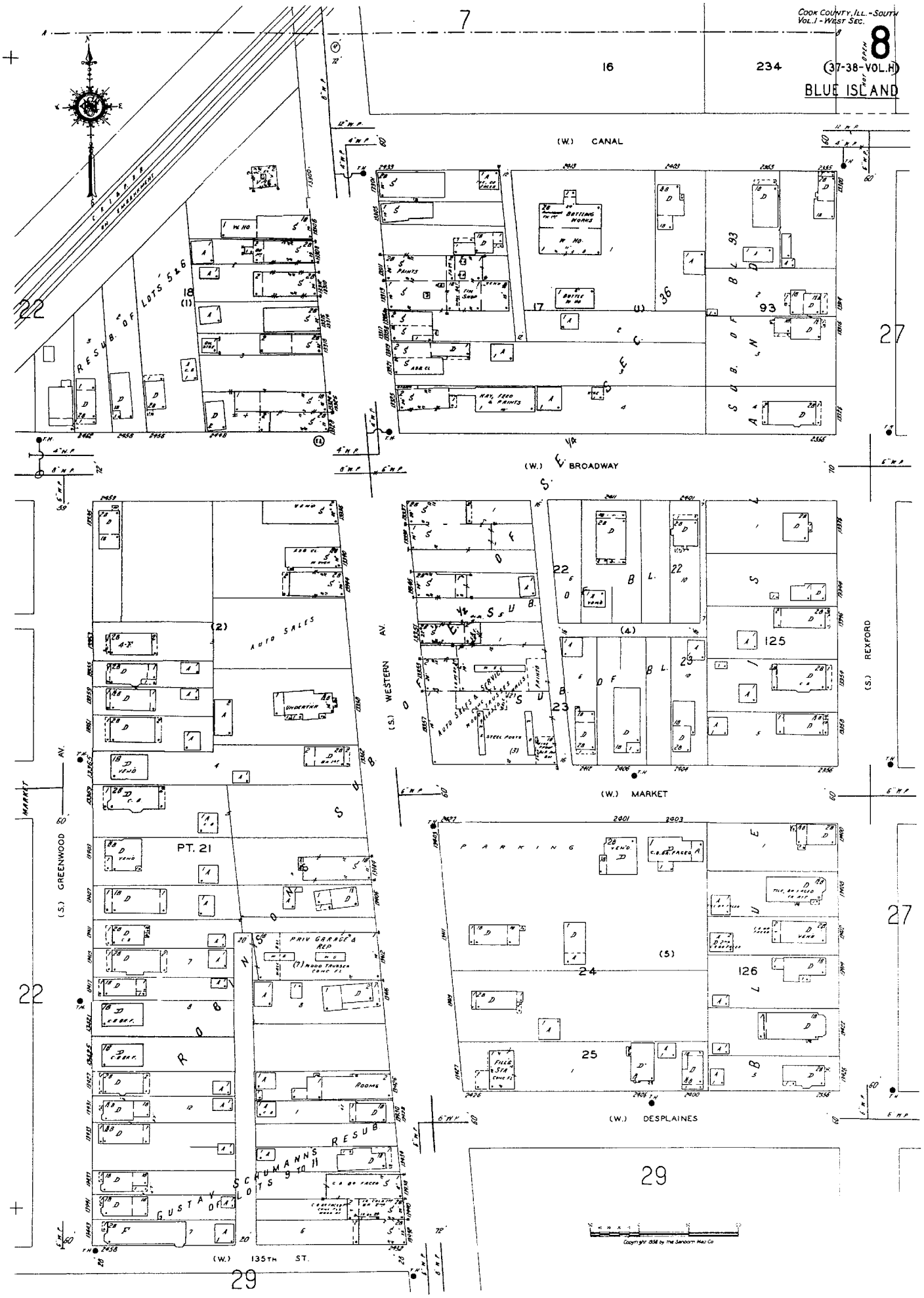
COOK COUNTY, ILL. - SOUTH
VOL. I - WEST SEC.
8
(37-38-VOL.H)
BLUE ISLAND
7
16
234
(W.) CANAL
(W.) BROADWAY
(W.) MARKET
(W.) DESPLAINES
(W.) 135TH ST.
(S.) WESTERN AV.
(S.) REXFORD
(S.) GREENWOOD AV.
MARKET
22
27
29
RESUB. OF LOTS 5 & 6
AUTO SALES
PT. 21
PARKING
RESUB. OF SCHUMANNS LOTS
GUSTAV
BOTTLING WORKS
PAINTS
TIN SHOP
HAY, FEED & PAINTS
PRIV GARAGE & REP
ROOMS
Copyright 1938 by The Sanborn Map Co

BLUE ISLAND

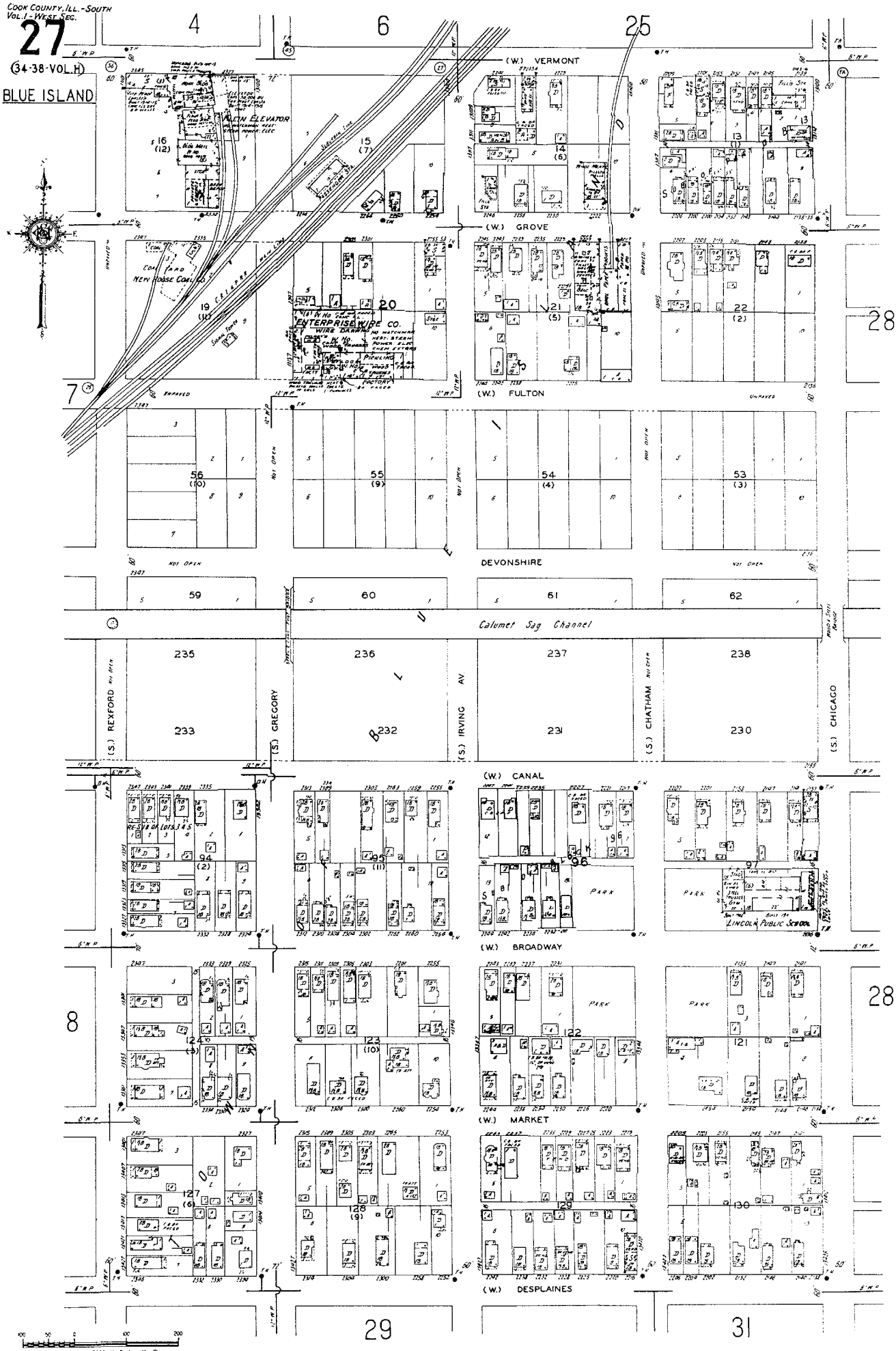

Copyright 1926 by The Sanborn Map Co.

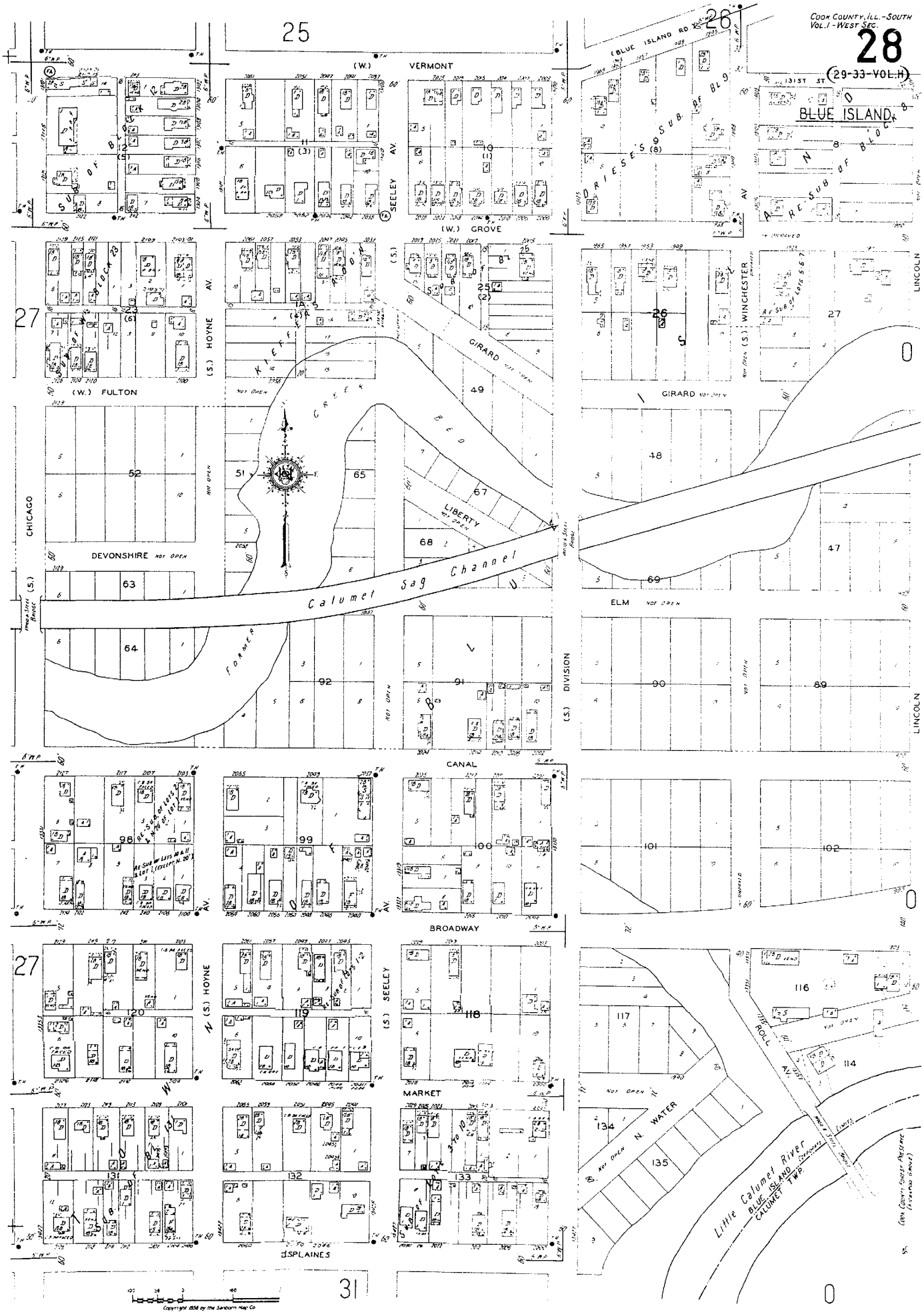
COOK COUNTY, ILL.-SOUTH
VOL. I-WEST SEC.
28
(29-33-VOL.H)
BLUE ISLAND
25
26
27
31
(W.) VERMONT
(W.) GROVE
(W.) FULTON
(S.) HOYNE AV.
SEELEY AV.
WINCHESTER
LINCOLN
GIRARD
CHICAGO
DEVONSHIRE NOT OPEN
LIBERTY NOT OPEN
Calumet Sag Channel
FORMER CREEK BED
ELM NOT OPEN
(S.) DIVISION
CANAL
BROADWAY
MARKET
N. WATER
ROLL AV.
Little Calumet River
BLUE ISLAND
CALUMET TWP.
DESPLAINES
(BLUE ISLAND RD.)
(131ST ST.)
Copyright 1958 by The Sanborn Map Co.

REPORT

BLUE ISLAND

PAVING: 35 miles. POPULATION: 17,390.
GRADES: Mostly level. PREVAILING WINDS: Southwest.

WATER FACILITIES

Municipal ownership. Source, one 16" and one 12" conn. to Chicago system. Gravity and direct pressure system.

1 chief gravity tank, capacity 1,000,000 gallons, elevated 187 above business district. 3 American pumps 400, 1000 and 1500 G.P.M. 1 gravity tank 100,000 gallons, base elevated 50' above ground. 50 miles of pipe.

175 double and triple hydrants. 36 to 45 lbs. of pressure. Average daily consumption 900,000 gallons.

FIRE DEPARTMENT

1 chief, 1 assistant chief and 6 men fully paid. 35 men in volunteer. 1 station.

1 American-LaFrance truck carrying pump of 1000 G.P.M., capacity, 180 gallon booster tank, 2000" 1" hose, 500" 1½" hose and 1500" 1½" hose. 1 Seagrave truck carrying pump of 1000 G.P.M., capacity, 250 gallon booster tank, 250" 1" hose, 200" 1½" hose and 1500" 2½" hose. 1 Dodge ladder truck carrying 400" 1½" hose. 1 Packard rescue truck, 3400" 2½" hose, 3100" 1½" hose and 400" 1" hose.

Fire alarm system of 40 telephone boxes.

FIRE-RESISTIVE ROOFING ORDINANCE prohibiting the use of wood shingle roofs adopted April, 1928.

MIDLOTHIAN VILLAGE

POPULATION: 3,615.
PREVAILING WINDS: Southwest.
PAVING: 3 miles paved roads, others mostly improved.
GRADES: Level.

WATER FACILITIES

Municipal ownership. Source, 8" conn. to Chicago system.

1 reservoir, capacity 150,000 gallons not elevated. 1 steel gravity tank, capacity 75,000 gallons, base elevated 100' on steel frame. 2 Duplex electric pumps, capacity each 250 and 750 G.P.M.

4 miles of water mains 4" to 8" diameter. 150 double and triple hydrants. Pressure 40 lbs. Average daily consumption 175,000 gallons.

FIRE DEPARTMENT

1 chief, 1 assistant chief and 24 men partly paid. 1 station.

1 Pioneer truck carrying pump, capacity 500 G.P.M., 150 gallon booster tank and 500' 2½" hose. 1 Duplex truck carrying pump, capacity 250 G.P.M., 100 gallon booster tank and 500' 2½" hose. 1 Chevrolet rescue truck. Total of 3000' 2½" hose and 1100' 1½" hose.

Fire alarm by siren and telephone.

FIRE-RESISTIVE ROOFING ORDINANCE prohibiting construction of wood shingle roofs, adopted May 3, 1940.

CALUMET PARK VILLAGE

POPULATION: 2,491.
PREVAILING WINDS: Southwest.
PAVING: Streets mostly paved.
GRADES: Level.

WATER FACILITIES

Municipal ownership. Source, 12" conn. to Chicago system.

14½ miles of water mains 6" to 8" diameter. 160 double and triple hydrants. Pressure 40 lbs. Average daily consumption 209,000 gallons.

FIRE DEPARTMENT

1 chief, 1 assistant chief and 25 men partly paid. 1 station.

1 Buffalo-Fitzgerald pump, capacity 500 G.P.M., 250 gallon booster tank (450' 2½" hose and 500' 1½" hose). 1 Packard rescue truck.

Fire alarm by siren and telephone.

FIRE-RESISTIVE ROOFING ORDINANCE prohibiting the construction of wood shingle roofs, adopted March 5, 1946.

DIXMOOR VILLAGE

POPULATION: 1,276.
PREVAILING WINDS: Southwest.
PAVING: Streets mostly paved.
GRADES: Level.

WATER FACILITIES

Municipal ownership. Source, 10" conn. to Harvey system.

13 miles of water mains 4" to 10" diameter. 171 hydrants. 26 lbs. pressure. Average daily consumption 161,000 gallons.

FIRE DEPARTMENT

1 chief, 1 assistant chief and 24 men partly paid. 1 station.

1 Fargo truck with over 500 G.P.M. pump. 150 gallon booster tank, 250' 2½" hose, 300' 2½" hose and 500' 1½" hose.

Fire alarm by siren and telephone.

FIRE-RESISTIVE ROOFING ORDINANCE prohibiting the construction of wood shingle roofs, adopted, 1938.

CORRECTION RECORD

REV'N NO.	DATE OF CORRECTION	ATTACHED BY	DATE ATTACHED	REV'N NO	DATE OF CORRECTION	ATTACHED BY	DATE ATTACHED

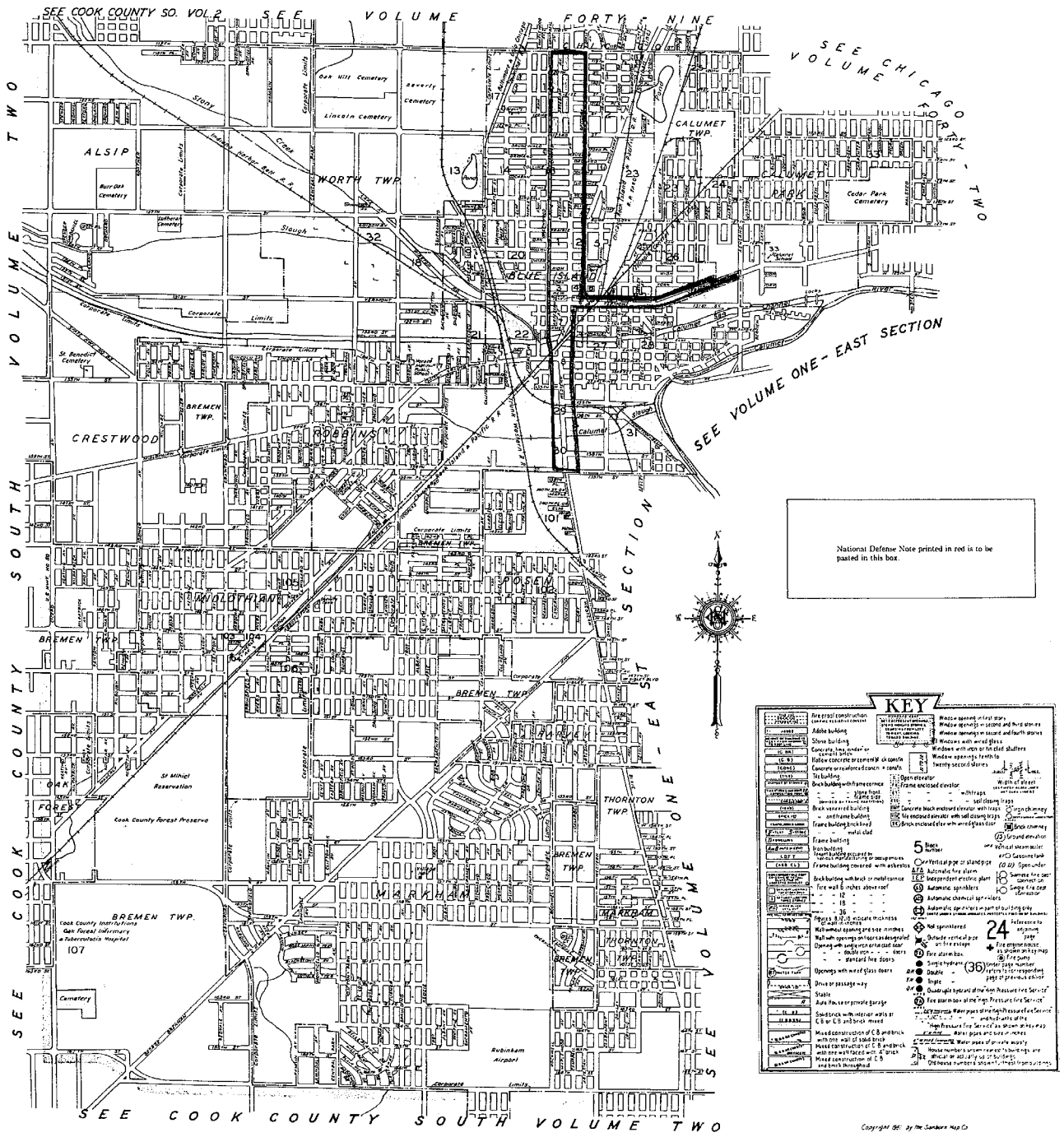
SEE COOK COUNTY SO. VOL 2
SEE VOLUME FORTY - NINE
SEE CHICAGO VOLUME FORTY - TWO
SEE VOLUME ONE - EAST SECTION
SEE COOK COUNTY SOUTH VOLUME TWO
ALSIP
WORTH TWP.
CALUMET TWP.
CRESTWOOD
ROBBINS
BREMEN TWP.
THORNTON TWP.
MARKHAM
Oak Hill Cemetery
Beverly Cemetery
Lincoln Cemetery
Burr Oak Cemetery
Lutheran Cemetery
Cedar Park Cemetery
St. Benedict Cemetery
St Mihiel Reservation
Cook County Forest Preserve
Cook County Institutions
Oak Forest Infirmary
Tuberculosis Hospital
Cemetery
Rubinkam Airport
Corporate Limits
Slough
Stony Creek
Indiana Harbor Belt R.R.
Illinois Central R.R.
Calumet River
Calumet Lake
Pond
Lake Shore Drive
Cottage Grove Ave.
Ashland Ave.
Halsted St.
Ashland Ave.
Pulaski Rd.
Kedzie Ave.
Cicero Ave.
Harlem Ave.
Oak Park Ave.
Wentworth Ave.
Michigan Ave.
Indiana Ave.
Wabash Ave.
Vincennes Rd.
Dixmoor Ave.
Kenwood Ave.
Ellis Ave.
Cottage Grove Ave.
Stony Island Ave.
Yates Blvd.
Exchange Ave.
Brainard Ave.
Bishop Ford Expy.
Calumet Expy

(159H)
COOK COUNTY, ILL.-SOUTH
VOL.I-WEST SEC.

15

(12-VOL.H)

BLUE ISLAND

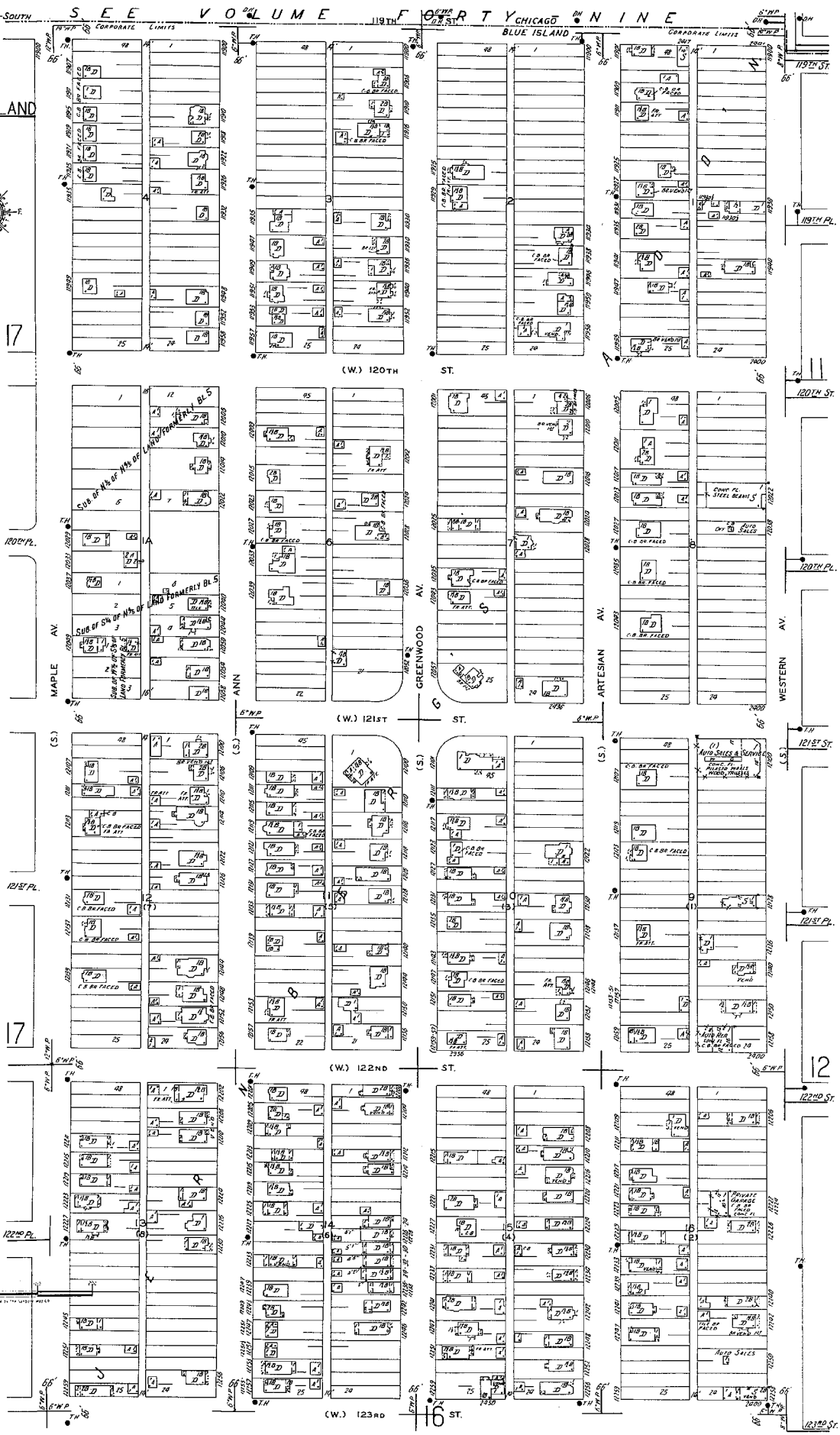

(729 W)
COOK COUNTY, ILL.-SOUTH
VOL.1-WEST SEC.

11

(9-VOL.H)

BLUE ISLAND

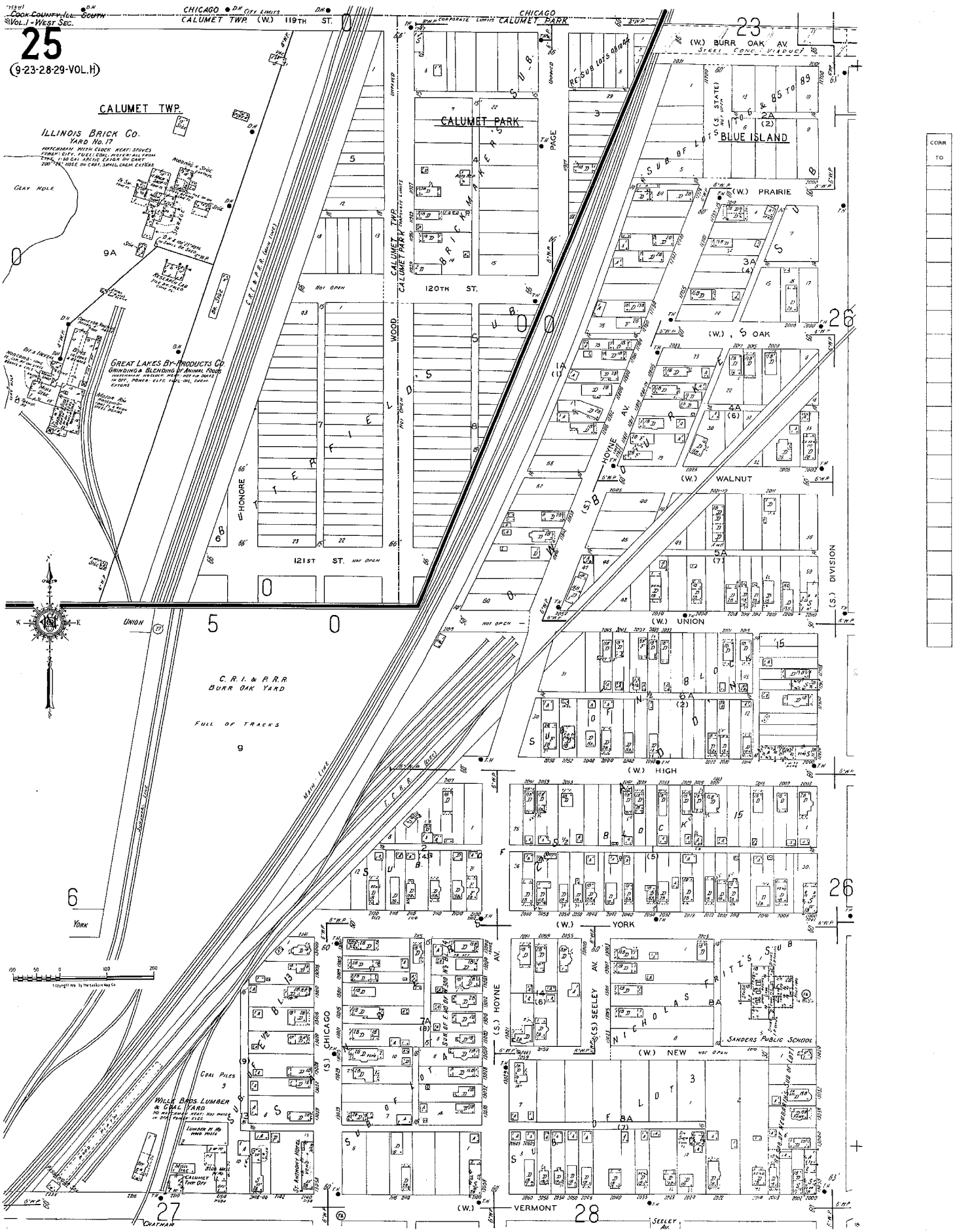
COOK COUNTY, ILL. SOUTH
VOL. I - WEST SEC.
25
(9-23-28-29-VOL. H)
CHICAGO
CALUMET TWP (W.) 119TH ST.
CITY LIMITS
CORPORATE LIMITS
CHICAGO
CALUMET PARK
(W.) BURR OAK AV.
STEEL CONC. VIADUCT
CALUMET TWP.
ILLINOIS BRICK CO.
YARD No. 17
CLAY HOLE
CALUMET PARK
PAGE
BLUE ISLAND
(W.) PRAIRIE
120TH ST.
WOOD
CALUMET TWP
CALUMET PARK
(W.) OAK
GREAT LAKES BY-PRODUCTS CO.
GRINDING & BLENDING OF ANIMAL FOODS
HONORE
HOYNE AV.
(W.) WALNUT
121ST ST. NOT OPEN
(S.) DIVISION
UNION
(W.) UNION
C. R. I. & P. R. R.
BURR OAK YARD
FULL OF TRACKS
(W.) HIGH
MAIN LINE
(W.) YORK
YORK
CHICAGO
(S.) HOYNE
(S.) SEELEY AV.
(W.) NEW
SANDERS PUBLIC SCHOOL
COAL PILES
WILLIS BROS. LUMBER & COAL YARD
ST. ANTHONY HOTEL
(W.) VERMONT
CHATHAM
SEELEY AV.

CALUMET TWP.
BLUE ISLAND
DIVISION
COOK COUNTY, ILL.-SOUTH
VOL. 1-WEST SEC.
12
BLUE ISLAND
23
10
pond
CALUMET AV.
NOT OPEN
121ST PL.
WASHINGTON AV.
VINCENNES
AV.
LONGWOOD
DR.
M. STEPHAN
COAL YARD
121ST ST.
121ST PL.
122ND ST.
123RD ST.
IRVING
AV.
GREGORY
(S.) WESTERN
AV.
SOUTH WASHINGTON HEIGHTS
PT. BL. 8

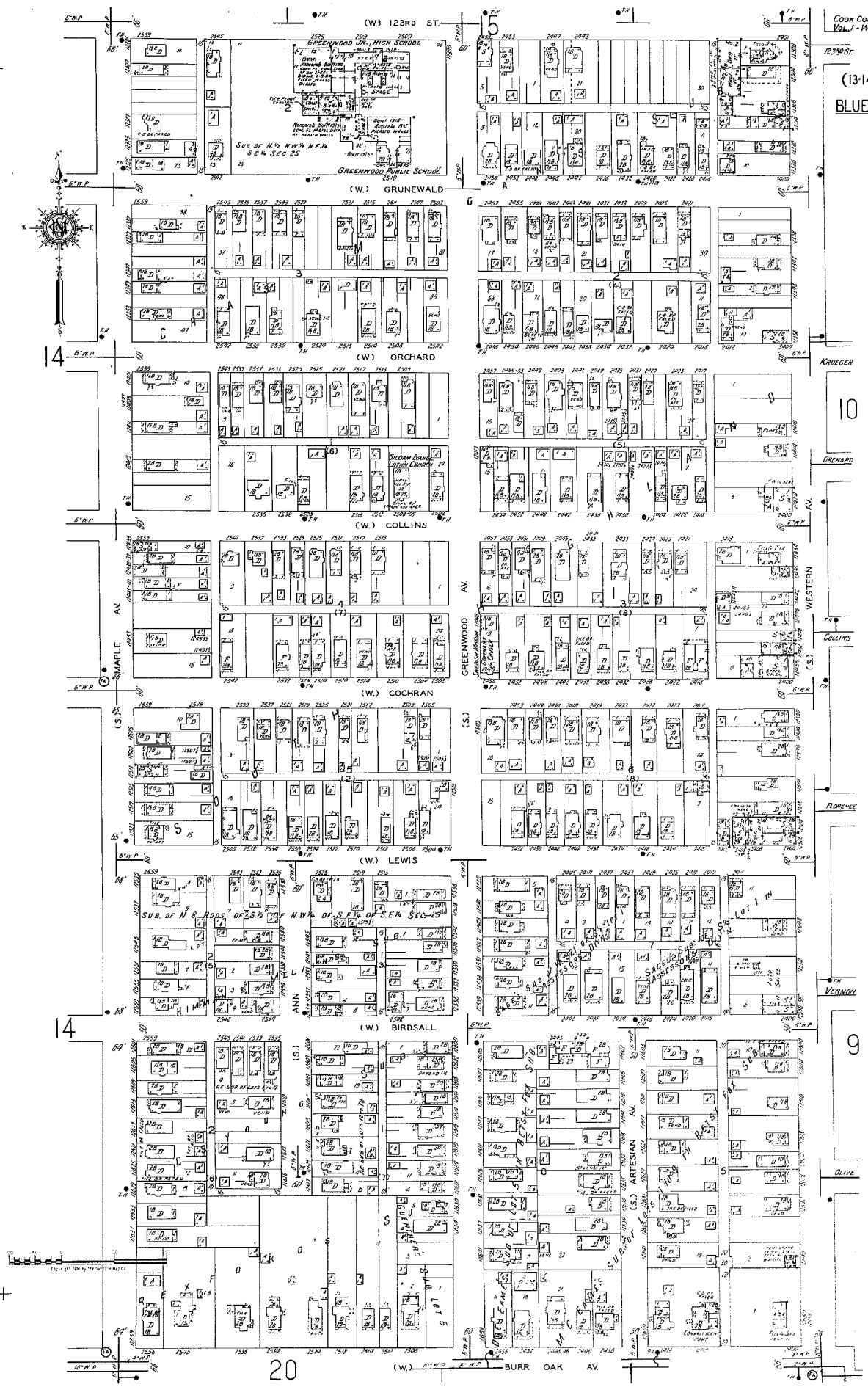
COOK COUNTY, ILL. - SOUTH
VOL. 1 - WEST SEC.
16
(13-14-16-17-VOL. H)
BLUE ISLAND
(W.) 123RD ST.
GREENWOOD JR. HIGH SCHOOL
GREENWOOD PUBLIC SCHOOL
(W.) GRUNEWALD
(W.) ORCHARD
(W.) COLLINS
(W.) COCHRAN
(W.) LEWIS
(W.) BIRDSALL
(W.) BURR OAK AV.
MAPLE AV.
GREENWOOD AV.
WESTERN AV.
ARTESIAN AV.
KRUEGER
ORCHARD
COLLINS
FLORENCE
VERNON
OLIVE
ANN
15
14
10
9
20

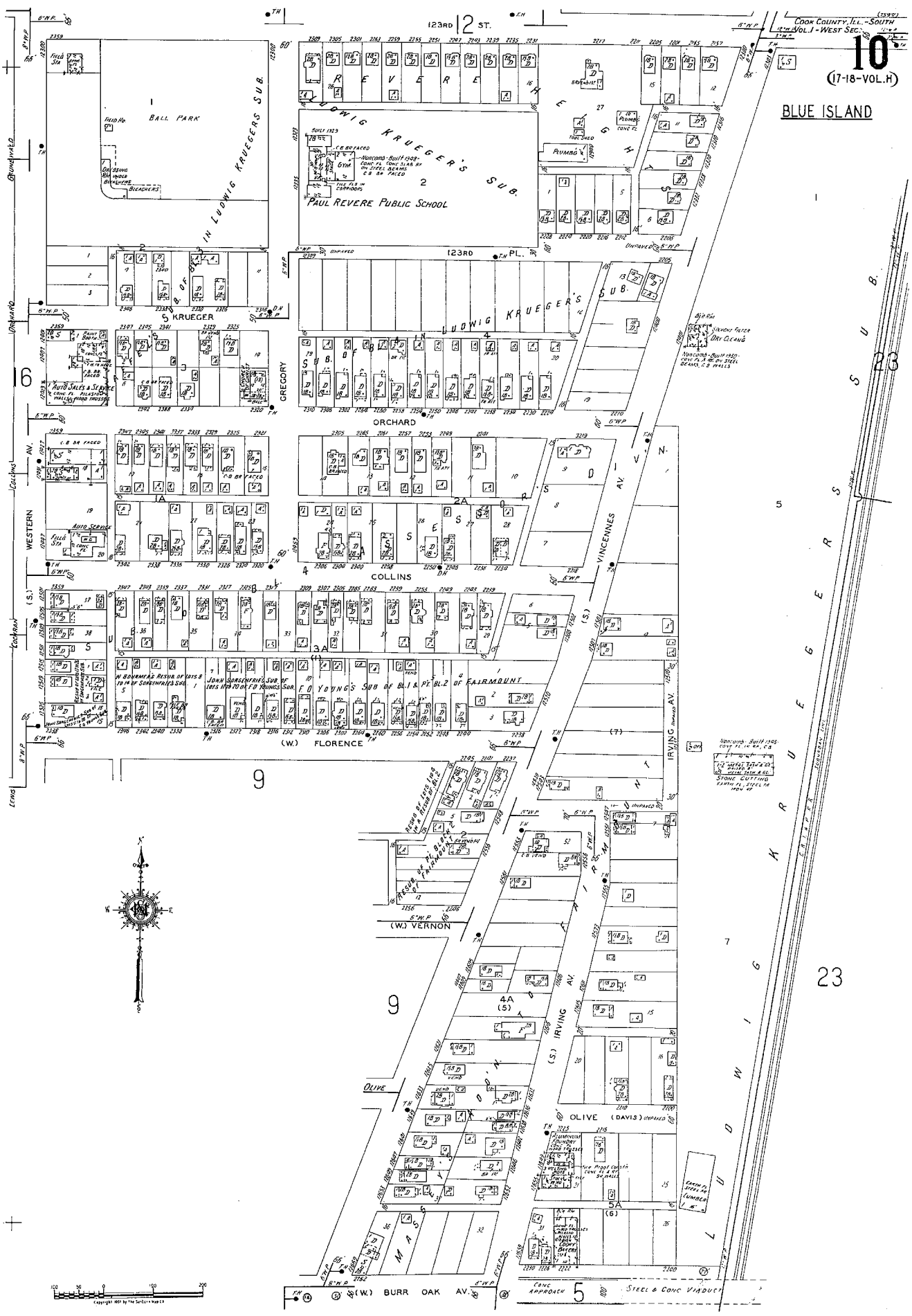
COOK COUNTY, ILL. - SOUTH
VOL. I - WEST SEC.
10
(17-18-VOL. H)
BLUE ISLAND
123RD ST.
123RD PL.
BALL PARK
LUDWIG KRUEGER'S SUB.
PAUL REVERE PUBLIC SCHOOL
REVERE HEIGHTS
S. KRUEGER
GREGORY
ORCHARD
COLLINS
WESTERN
VINCENNES
IRVING
(W.) FLORENCE
(W.) VERNON
OLIVE
(DAVIS)
(W.) BURR OAK AV.
STEEL & CONC VIADUCT
CONC APPROACH
FAIRMOUNT
MAGNOLIA
LUDWIG KRUEGERS SUB.
Brunswick
Orchard
Collins
Cookman
Lewis

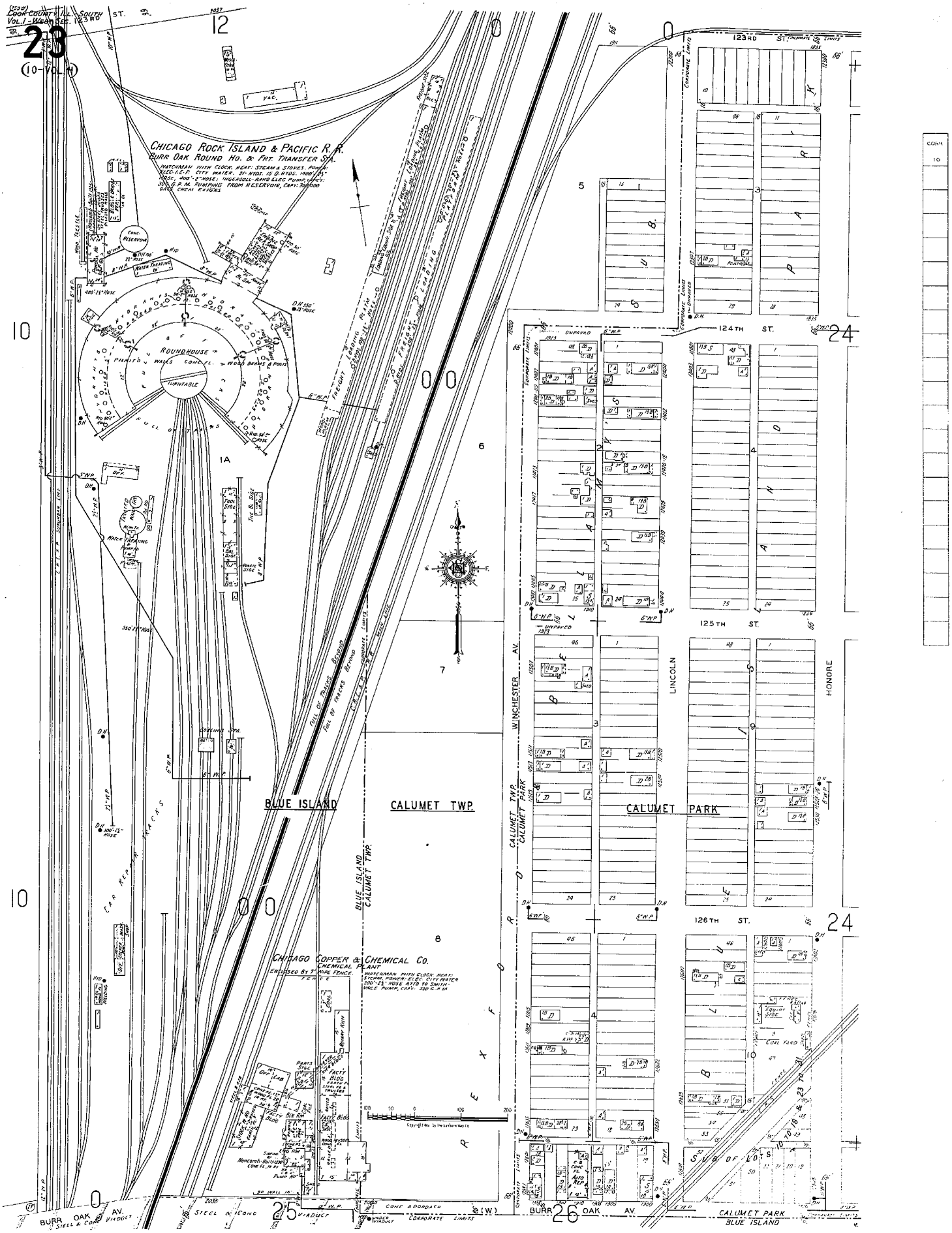
CHICAGO ROCK ISLAND & PACIFIC R.R.
BURR OAK ROUND HO. & FRT. TRANSFER STA.
ROUNDHOUSE
TURNTABLE
WATER TREATING
CONC. RESERVOIR
FREIGHT LOADING PLAN
CAR REPAIR TRACKS
BLUE ISLAND
CALUMET TWP.
CALUMET PARK
WINCHESTER AV.
LINCOLN
HONORE
123RD ST.
124TH ST.
125TH ST.
126TH ST.
CHICAGO COPPER & CHEMICAL CO.
CHEMICAL PLANT
ENCLOSED BY 7' WIRE FENCE
BURR OAK AV.
STEEL & CONC. VIADUCT
CONCRETE APPROACH
CORPORATE LIMITS
CALUMET PARK
BLUE ISLAND
SUB OF LOTS 10 18 & 23 TH

9

(17-13-VOL.H)

BLUE ISLAND

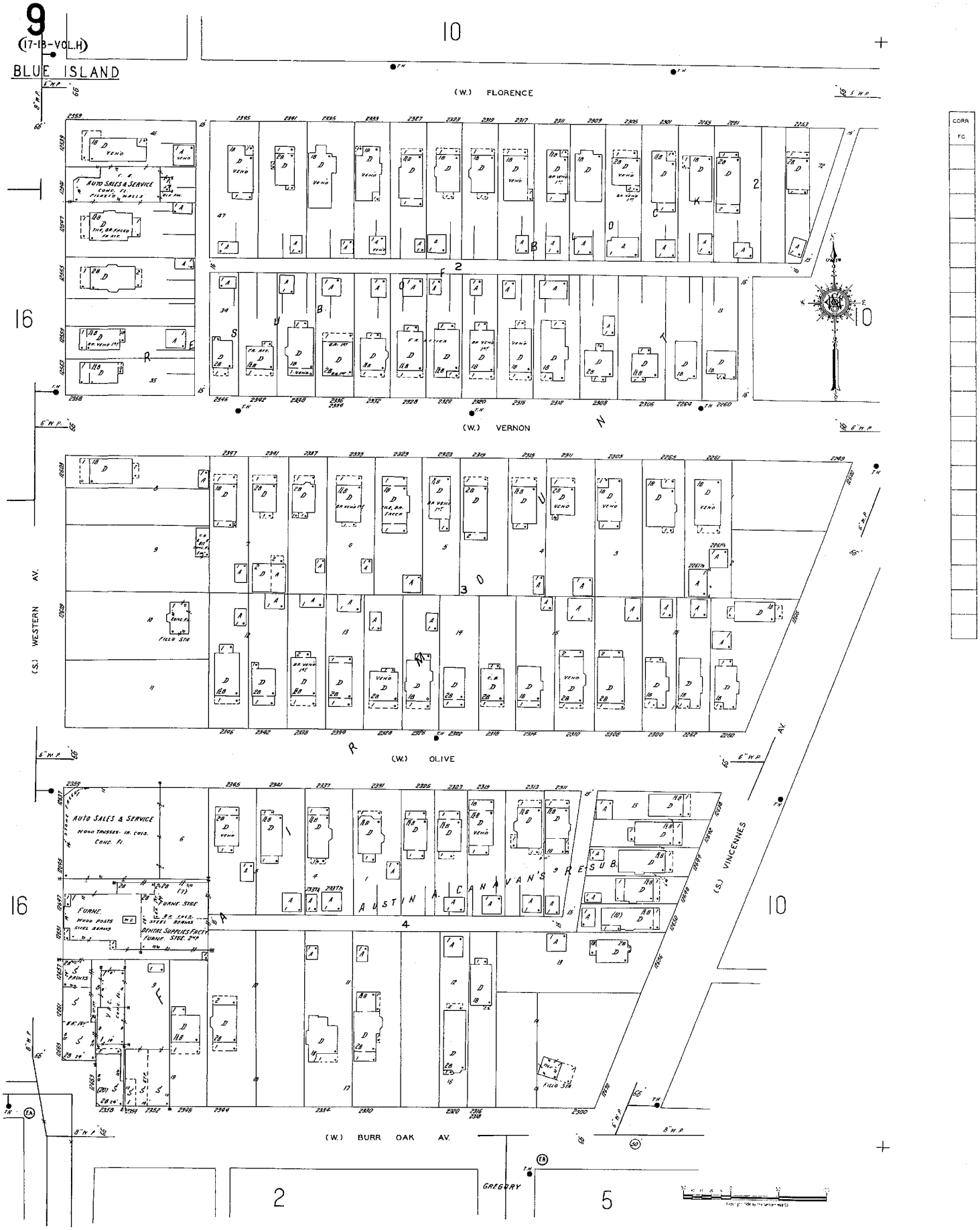

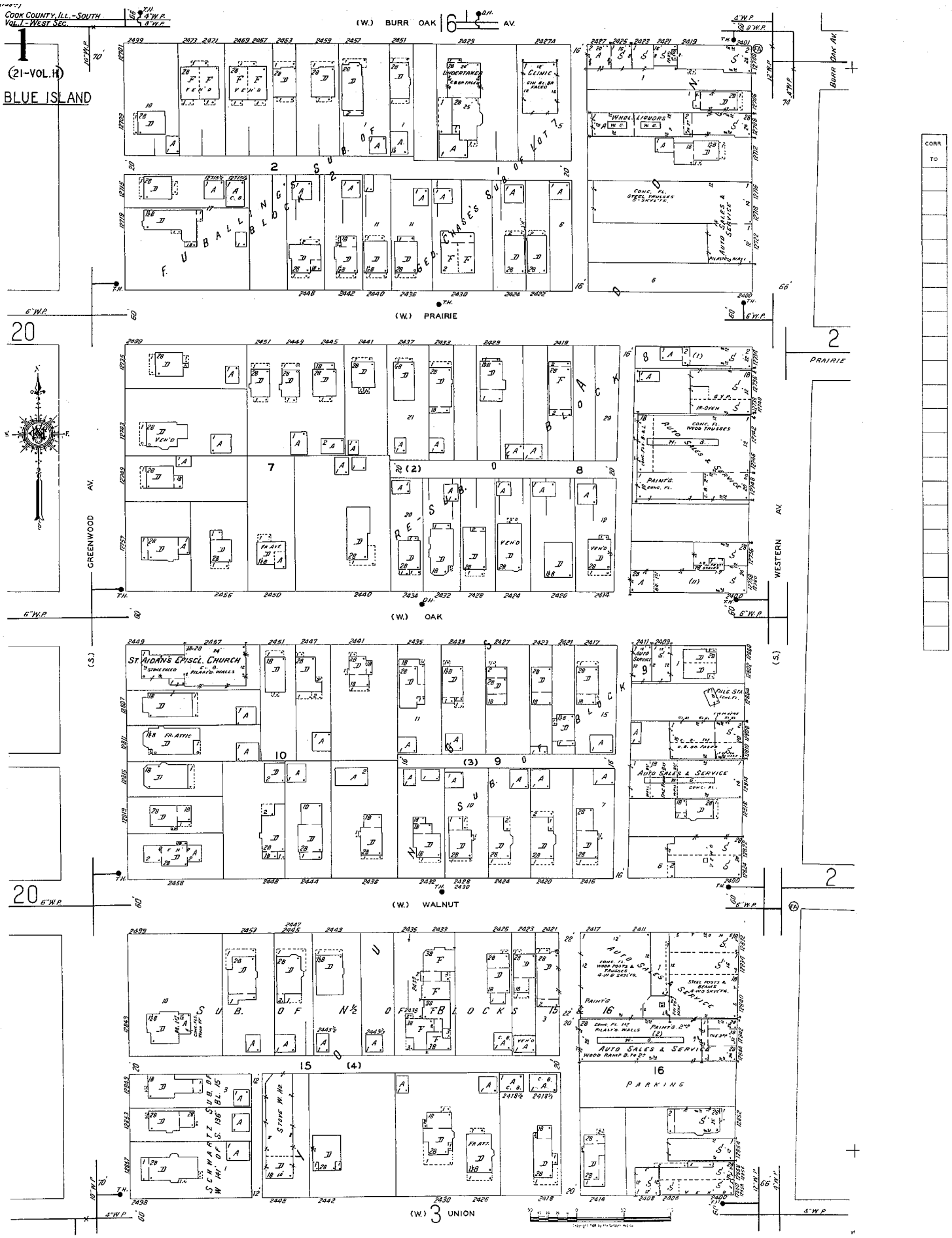
COOK COUNTY, ILL.-SOUTH
VOL. I-WEST SEC.
1
(21-VOL. H)
BLUE ISLAND
(W.) BURR OAK AV.
(W.) PRAIRIE
(W.) OAK
(W.) WALNUT
(W.) 3 UNION
GREENWOOD AV.
WESTERN AV.
BURR OAK AV.
PRAIRIE
ST. AIDAN'S EPISCL. CHURCH
UNDERTAKER
CLINIC
WHOL. LIQUORS
AUTO SALES & SERVICE
PARKING
CORR TO

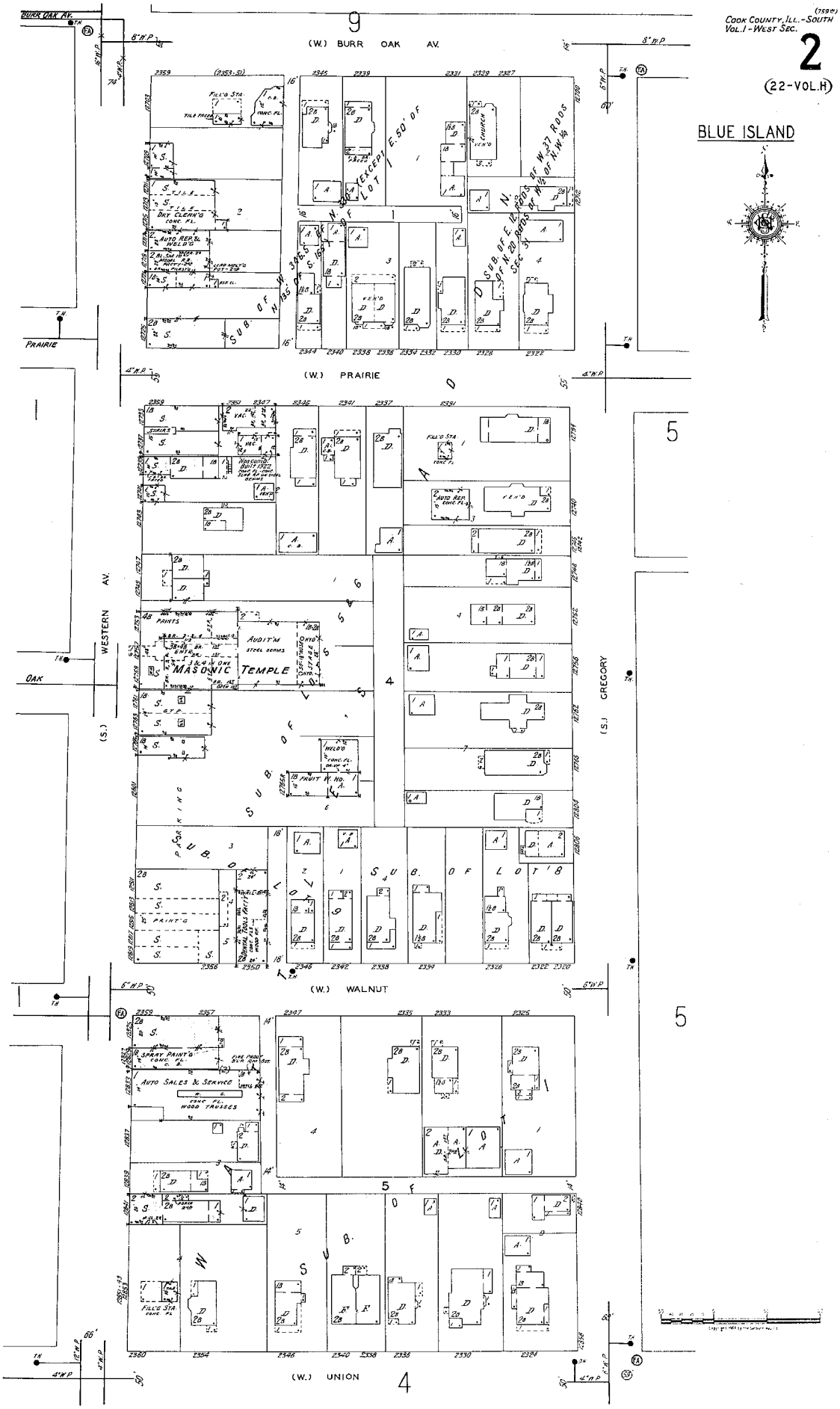
COOK COUNTY, ILL.-SOUTH
VOL. I - WEST SEC.
2
(22-VOL. H)
BLUE ISLAND
(W.) BURR OAK AV.
(W.) PRAIRIE
(W.) WALNUT
(W.) UNION
(S.) WESTERN AV.
(S.) GREGORY
MASONIC TEMPLE
AUDIT'M
AUTO SALES & SERVICE
FILL'G STA.
PRINT'G
PAINTS
SUB. OF LOT 8
SUB. OF LOTS 1 & 2
SUB. OF LOTS 5 & 6
SUB. OF LOTS 3 & 4
SUB. OF LOTS 9 & 10
SUB. OF LOTS 7 & 8
SUB. OF LOTS 11 & 12
SUB. OF LOTS 13 & 14
SUB. OF LOTS 15 & 16
SUB. OF LOTS 17 & 18
SUB. OF LOTS 19 & 20
SUB. OF LOTS 21 & 22
SUB. OF LOTS 23 & 24
SUB. OF LOTS 25 & 26
SUB. OF LOTS 27 & 28
SUB. OF LOTS 29 & 30
SUB. OF LOTS 31 & 32
SUB. OF LOTS 33 & 34
SUB. OF LOTS 35 & 36
SUB. OF LOTS 37 & 38
SUB. OF LOTS 39 & 40
SUB. OF LOTS 41 & 42
SUB. OF LOTS 43 & 44
SUB. OF LOTS 45 & 46
SUB. OF LOTS 47 & 48
SUB. OF LOTS 49 & 50
SUB. OF LOTS 51 & 52
SUB. OF LOTS 53 & 54
SUB. OF LOTS 55 & 56
SUB. OF LOTS 57 & 58
SUB. OF LOTS 59 & 60
SUB. OF LOTS 61 & 62
SUB. OF LOTS 63 & 64
SUB. OF LOTS 65 & 66
SUB. OF LOTS 67 & 68
SUB. OF LOTS 69 & 70
SUB. OF LOTS 71 & 72
SUB. OF LOTS 73 & 74
SUB. OF LOTS 75 & 76
SUB. OF LOTS 77 & 78
SUB. OF LOTS 79 & 80
SUB. OF LOTS 81 & 82
SUB. OF LOTS 83 & 84
SUB. OF LOTS 85 & 86
SUB. OF LOTS 87 & 88
SUB. OF LOTS 89 & 90
SUB. OF LOTS 91 & 92
SUB. OF LOTS 93 & 94
SUB. OF LOTS 95 & 96
SUB. OF LOTS 97 & 98
SUB. OF LOTS 99 & 100
SUB. OF LOTS 101 & 102
SUB. OF LOTS 103 & 104
SUB. OF LOTS 105 & 106
SUB. OF LOTS 107 & 108
SUB. OF LOTS 109 & 110
SUB. OF LOTS 111 & 112
SUB. OF LOTS 113 & 114
SUB. OF LOTS 115 & 116
SUB. OF LOTS 117 & 118
SUB. OF LOTS 119 & 120
SUB. OF LOTS 121 & 122
SUB. OF LOTS 123 & 124
SUB. OF LOTS 125 & 126
SUB. OF LOTS 127 & 128
SUB. OF LOTS 129 & 130
SUB. OF LOTS 131 & 132
SUB. OF LOTS 133 & 134
SUB. OF LOTS 135 & 136
SUB. OF LOTS 137 & 138
SUB. OF LOTS 139 & 140
SUB. OF LOTS 141 & 142
SUB. OF LOTS 143 & 144
SUB. OF LOTS 145 & 146
SUB. OF LOTS 147 & 148
SUB. OF LOTS 149 & 150
SUB. OF LOTS 151 & 152
SUB. OF LOTS 153 & 154
SUB. OF LOTS 155 & 156
SUB. OF LOTS 157 & 158
SUB. OF LOTS 159 & 160
SUB. OF LOTS 161 & 162
SUB. OF LOTS 163 & 164
SUB. OF LOTS 165 & 166
SUB. OF LOTS 167 & 168
SUB. OF LOTS 169 & 170
SUB. OF LOTS 171 & 172
SUB. OF LOTS 173 & 174
SUB. OF LOTS 175 & 176
SUB. OF LOTS 177 & 178
SUB. OF LOTS 179 & 180
SUB. OF LOTS 181 & 182
SUB. OF LOTS 183 & 184
SUB. OF LOTS 185 & 186
SUB. OF LOTS 187 & 188
SUB. OF LOTS 189 & 190
SUB. OF LOTS 191 & 192
SUB. OF LOTS 193 & 194
SUB. OF LOTS 195 & 196
SUB. OF LOTS 197 & 198
SUB. OF LOTS 199 & 200
SUB. OF LOTS 201 & 202
SUB. OF LOTS 203 & 204
SUB. OF LOTS 205 & 206
SUB. OF LOTS 207 & 208
SUB. OF LOTS 209 & 210
SUB. OF LOTS 211 & 212
SUB. OF LOTS 213 & 214
SUB. OF LOTS 215 & 216
SUB. OF LOTS 217 & 218
SUB. OF LOTS 219 & 220
SUB. OF LOTS 221 & 222
SUB. OF LOTS 223 & 224
SUB. OF LOTS 225 & 226
SUB. OF LOTS 227 & 228
SUB. OF LOTS 229 & 230
SUB. OF LOTS 231 & 232
SUB. OF LOTS 233 & 234
SUB. OF LOTS 235 & 236
SUB. OF LOTS 237 & 238
SUB. OF LOTS 239 & 240
SUB. OF LOTS 241 & 242
SUB. OF LOTS 243 & 244
SUB. OF LOTS 245 & 246
SUB. OF LOTS 247 & 248
SUB. OF LOTS 249 & 250
SUB. OF LOTS 251 & 252
SUB. OF LOTS 253 & 254
SUB. OF LOTS 255 & 256
SUB. OF LOTS 257 & 258
SUB. OF LOTS 259 & 260
SUB. OF LOTS 261 & 262
SUB. OF LOTS 263 & 264
SUB. OF LOTS 265 & 266
SUB. OF LOTS 267 & 268
SUB. OF LOTS 269 & 270
SUB. OF LOTS 271 & 272
SUB. OF LOTS 273 & 274
SUB. OF LOTS 275 & 276
SUB. OF LOTS 277 & 278
SUB. OF LOTS 279 & 280
SUB. OF LOTS 281 & 282
SUB. OF LOTS 283 & 284
SUB. OF LOTS 285 & 286
SUB. OF LOTS 287 & 288
SUB. OF LOTS 289 & 290
SUB. OF LOTS 291 & 292
SUB. OF LOTS 293 & 294
SUB. OF LOTS 295 & 296
SUB. OF LOTS 297 & 298
SUB. OF LOTS 299 & 300
SUB. OF LOTS 301 & 302
SUB. OF LOTS 303 & 304
SUB. OF LOTS 305 & 306
SUB. OF LOTS 307 & 308
SUB. OF LOTS 309 & 310
SUB. OF LOTS 311 & 312
SUB. OF LOTS 313 & 314
SUB. OF LOTS 315 & 316
SUB. OF LOTS 317 & 318
SUB. OF LOTS 319 & 320
SUB. OF LOTS 321 & 322
SUB. OF LOTS 323 & 324
SUB. OF LOTS 325 & 326
SUB. OF LOTS 327 & 328
SUB. OF LOTS 329 & 330
SUB. OF LOTS 331 & 332
SUB. OF LOTS 333 & 334
SUB. OF LOTS 335 & 336
SUB. OF LOTS 337 & 338
SUB. OF LOTS 339 & 340
SUB. OF LOTS 341 & 342
SUB. OF LOTS 343 & 344
SUB. OF LOTS 345 & 346
SUB. OF LOTS 347 & 348
SUB. OF LOTS 349 & 350
SUB. OF LOTS 351 & 352
SUB. OF LOTS 353 & 354
SUB. OF LOTS 355 & 356
SUB. OF LOTS 357 & 358
SUB. OF LOTS 359 & 360
SUB. OF LOTS 361 & 362
SUB. OF LOTS 363 & 364
SUB. OF LOTS 365 & 366
SUB. OF LOTS 367 & 368
SUB. OF LOTS 369 & 370
SUB. OF LOTS 371 & 372
SUB. OF LOTS 373 & 374
SUB. OF LOTS 375 & 376
SUB. OF LOTS 377 & 378
SUB. OF LOTS 379 & 380
SUB. OF LOTS 381 & 382
SUB. OF LOTS 383 & 384
SUB. OF LOTS 385 & 386
SUB. OF LOTS 387 & 388
SUB. OF LOTS 389 & 390
SUB. OF LOTS 391 & 392
SUB. OF LOTS 393 & 394
SUB. OF LOTS 395 & 396
SUB. OF LOTS 397 & 398
SUB. OF LOTS 399 & 400
SUB. OF LOTS 401 & 402
SUB. OF LOTS 403 & 404
SUB. OF LOTS 405 & 406
SUB. OF LOTS 407 & 408
SUB. OF LOTS 409 & 410
SUB. OF LOTS 411 & 412
SUB. OF LOTS 413 & 414
SUB. OF LOTS 415 & 416
SUB. OF LOTS 417 & 418
SUB. OF LOTS 419 & 420
SUB. OF LOTS 421 & 422
SUB. OF LOTS 423 & 424
SUB. OF LOTS 425 & 426
SUB. OF LOTS 427 & 428
SUB. OF LOTS 429 & 430
SUB. OF LOTS 431 & 432
SUB. OF LOTS 433 & 434
SUB. OF LOTS 435 & 436
SUB. OF LOTS 437 & 438
SUB. OF LOTS 439 & 440
SUB. OF LOTS 441 & 442
SUB. OF LOTS 443 & 444
SUB. OF LOTS 445 & 446
SUB. OF LOTS 447 & 448
SUB. OF LOTS 449 & 450
SUB. OF LOTS 451 & 452
SUB. OF LOTS 453 & 454
SUB. OF LOTS 455 & 456
SUB. OF LOTS 457 & 458
SUB. OF LOTS 459 & 460
SUB. OF LOTS 461 & 462
SUB. OF LOTS 463 & 464
SUB. OF LOTS 465 & 466
SUB. OF LOTS 467 & 468
SUB. OF LOTS 469 & 470
SUB. OF LOTS 471 & 472
SUB. OF LOTS 473 & 474
SUB. OF LOTS 475 & 476
SUB. OF LOTS 477 & 478
SUB. OF LOTS 479 & 480
SUB. OF LOTS 481 & 482
SUB. OF LOTS 483 & 484
SUB. OF LOTS 485 & 486
SUB. OF LOTS 487 & 488
SUB. OF LOTS 489 & 490
SUB. OF LOTS 491 & 492
SUB. OF LOTS 493 & 494
SUB. OF LOTS 495 & 496
SUB. OF LOTS 497 & 498
SUB. OF LOTS 499 & 500
SUB. OF LOTS 501 & 502
SUB. OF LOTS 503 & 504
SUB. OF LOTS 505 & 506
SUB. OF LOTS 507 & 508
SUB. OF LOTS 509 & 510
SUB. OF LOTS 511 & 512
SUB. OF LOTS 513 & 514
SUB. OF LOTS 515 & 516
SUB. OF LOTS 517 & 518
SUB. OF LOTS 519 & 520
SUB. OF LOTS 521 & 522
SUB. OF LOTS 523 & 524
SUB. OF LOTS 525 & 526
SUB. OF LOTS 527 & 528
SUB. OF LOTS 529 & 530
SUB. OF LOTS 531 & 532
SUB. OF LOTS 533 & 534
SUB. OF LOTS 535 & 536
SUB. OF LOTS 537 & 538
SUB. OF LOTS 539 & 540
SUB. OF LOTS 541 & 542
SUB. OF LOTS 543 & 544
SUB. OF LOTS 545 & 546
SUB. OF LOTS 547 & 548
SUB. OF LOTS 549 & 550
SUB. OF LOTS 551 & 552
SUB. OF LOTS 553 & 554
SUB. OF LOTS 555 & 556
SUB. OF LOTS 557 & 558
SUB. OF LOTS 559 & 560
SUB. OF LOTS 561 & 562
SUB. OF LOTS 563 & 564
SUB. OF LOTS 565 & 566
SUB. OF LOTS 567 & 568
SUB. OF LOTS 569 & 570
SUB. OF LOTS 571 & 572
SUB. OF LOTS 573 & 574
SUB. OF LOTS 575 & 576
SUB. OF LOTS 577 & 578
SUB. OF LOTS 579 & 580
SUB. OF LOTS 581 & 582
SUB. OF LOTS 583 & 584
SUB. OF LOTS 585 & 586
SUB. OF LOTS 587 & 588
SUB. OF LOTS 589 & 590
SUB. OF LOTS 591 & 592
SUB. OF LOTS 593 & 594
SUB. OF LOTS 595 & 596
SUB. OF LOTS 597 & 598
SUB. OF LOTS 599 & 600
SUB. OF LOTS 601 & 602
SUB. OF LOTS 603 & 604
SUB. OF LOTS 605 & 606
SUB. OF LOTS 607 & 608
SUB. OF LOTS 609 & 610
SUB. OF LOTS 611 & 612
SUB. OF LOTS 613 & 614
SUB. OF LOTS 615 & 616
SUB. OF LOTS 617 & 618
SUB. OF LOTS 619 & 620
SUB. OF LOTS 621 & 622
SUB. OF LOTS 623 & 624
SUB. OF LOTS 625 & 626
SUB. OF LOTS 627 & 628
SUB. OF LOTS 629 & 630
SUB. OF LOTS 631 & 632
SUB. OF LOTS 633 & 634
SUB. OF LOTS 635 & 636
SUB. OF LOTS 637 & 638
SUB. OF LOTS 639 & 640
SUB. OF LOTS 641 & 642
SUB. OF LOTS 643 & 644
SUB. OF LOTS 645 & 646
SUB. OF LOTS 647 & 648
SUB. OF LOTS 649 & 650
SUB. OF LOTS 651 & 652
SUB. OF LOTS 653 & 654
SUB. OF LOTS 655 & 656
SUB. OF LOTS 657 & 658
SUB. OF LOTS 659 & 660
SUB. OF LOTS 661 & 662
SUB. OF LOTS 663 & 664
SUB. OF LOTS 665 & 666
SUB. OF LOTS 667 & 668
SUB. OF LOTS 669 & 670
SUB. OF LOTS 671 & 672
SUB. OF LOTS 673 & 674
SUB. OF LOTS 675 & 676
SUB. OF LOTS 677 & 678
SUB. OF LOTS 679 & 680
SUB. OF LOTS 681 & 682
SUB. OF LOTS 683 & 684
SUB. OF LOTS 685 & 686
SUB. OF LOTS 687 & 688
SUB. OF LOTS 689 & 690
SUB. OF LOTS 691 & 692
SUB. OF LOTS 693 & 694
SUB. OF LOTS 695 & 696
SUB. OF LOTS 697 & 698
SUB. OF LOTS 699 & 700
SUB. OF LOTS 701 & 702
SUB. OF LOTS 703 & 704
SUB. OF LOTS 705 & 706
SUB. OF LOTS 707 & 708
SUB. OF LOTS 709 & 710
SUB. OF LOTS 711 & 712
SUB. OF LOTS 713 & 714
SUB. OF LOTS 715 & 716
SUB. OF LOTS 717 & 718
SUB. OF LOTS 719 & 720
SUB. OF LOTS 721 & 722
SUB. OF LOTS 723 & 724
SUB. OF LOTS 725 & 726
SUB. OF LOTS 727 & 728
SUB. OF LOTS 729 & 730
SUB. OF LOTS 731 & 732
SUB. OF LOTS 733 & 734
SUB. OF LOTS 735 & 736
SUB. OF LOTS 737 & 738
SUB. OF LOTS 739 & 740
SUB. OF LOTS 741 & 742
SUB. OF LOTS 743 & 744
SUB. OF LOTS 745 & 746
SUB. OF LOTS 747 & 748
SUB. OF LOTS 749 & 750
SUB. OF LOTS 751 & 752
SUB. OF LOTS 753 & 754
SUB. OF LOTS 755 & 756
SUB. OF LOTS 757 & 758
SUB. OF LOTS 759 & 760
SUB. OF LOTS 761 & 762
SUB. OF LOTS 763 & 764
SUB. OF LOTS 765 & 766
SUB. OF LOTS 767 & 768
SUB. OF LOTS 769 & 770
SUB. OF LOTS 771 & 772
SUB. OF LOTS 773 & 774
SUB. OF LOTS 775 & 776
SUB. OF LOTS 777 & 778
SUB. OF LOTS 779 & 780
SUB. OF LOTS 781 & 782
SUB. OF LOTS 783 & 784
SUB. OF LOTS 785 & 786
SUB. OF LOTS 787 & 788
SUB. OF LOTS 789 & 790
SUB. OF LOTS 791 & 792
SUB. OF LOTS 793 & 794
SUB. OF LOTS 795 & 796
SUB. OF LOTS 797 & 798
SUB. OF LOTS 799 & 800
SUB. OF LOTS 801 & 802
SUB. OF LOTS 803 & 804
SUB. OF LOTS 805 & 806
SUB. OF LOTS 807 & 808
SUB. OF LOTS 809 & 810
SUB. OF LOTS 811 & 812
SUB. OF LOTS 813 & 814
SUB. OF LOTS 815 & 816
SUB. OF LOTS 817 & 818
SUB. OF LOTS 819 & 820
SUB. OF LOTS 821 & 822
SUB. OF LOTS 823 & 824
SUB. OF LOTS 825 & 826
SUB. OF LOTS 827 & 828
SUB. OF LOTS 829 & 830
SUB. OF LOTS 831 & 832
SUB. OF LOTS 833 & 834
SUB. OF LOTS 835 & 836
SUB. OF LOTS 837 & 838
SUB. OF LOTS 839 & 840
SUB. OF LOTS 841 & 842
SUB. OF LOTS 843 & 844
SUB. OF LOTS 845 & 846
SUB. OF LOTS 847 & 848
SUB. OF LOTS 849 & 850
SUB. OF LOTS 851 & 852
SUB. OF LOTS 853 & 854
SUB. OF LOTS 855 & 856
SUB. OF LOTS 857 & 858
SUB. OF LOTS 859 & 860
SUB. OF LOTS 861 & 862
SUB. OF LOTS 863 & 864
SUB. OF LOTS 865 & 866
SUB. OF LOTS 867 & 868
SUB. OF LOTS 869 & 870
SUB. OF LOTS 871 & 872
SUB. OF LOTS 873 & 874
SUB. OF LOTS 875 & 876
SUB. OF LOTS 877 & 878
SUB. OF LOTS 879 & 880
SUB. OF LOTS 881 & 882
SUB. OF LOTS 883 & 884
SUB. OF LOTS 885 & 886
SUB. OF LOTS 887 & 888
SUB. OF LOTS 889 & 890
SUB. OF LOTS 891 & 892
SUB. OF LOTS 893 & 894
SUB. OF LOTS 895 & 896
SUB. OF LOTS 897 & 898
SUB. OF LOTS 899 & 900
SUB. OF LOTS 901 & 902
SUB. OF LOTS 903 & 904
SUB. OF LOTS 905 & 906
SUB. OF LOTS 907 & 908
SUB. OF LOTS 909 & 910
SUB. OF LOTS 911 & 912
SUB. OF LOTS 913 & 914
SUB. OF LOTS 915 & 916
SUB. OF LOTS 917 & 918
SUB. OF LOTS 919 & 920
SUB. OF LOTS 921 & 922
SUB. OF LOTS 923 & 924
SUB. OF LOTS 925 & 926
SUB. OF LOTS 927 & 928
SUB. OF LOTS 929 & 930
SUB. OF LOTS 931 & 932
SUB. OF LOTS 933 & 934
SUB. OF LOTS 935 & 936
SUB. OF LOTS 937 & 938
SUB. OF LOTS 939 & 940
SUB. OF LOTS 941 & 942
SUB. OF LOTS 943 & 944
SUB. OF LOTS 945 & 946
SUB. OF LOTS 947 & 948
SUB. OF LOTS 949 & 950
SUB. OF LOTS 951 & 952
SUB. OF LOTS 953 & 954
SUB. OF LOTS 955 & 956
SUB. OF LOTS 957 & 958
SUB. OF LOTS 959 & 960
SUB. OF LOTS 961 & 962
SUB. OF LOTS 963 & 964
SUB. OF LOTS 965 & 966
SUB. OF LOTS 967 & 968
SUB. OF LOTS 969 & 970
SUB. OF LOTS 971 & 972
SUB. OF LOTS 973 & 974
SUB. OF LOTS 975 & 976
SUB. OF LOTS 977 & 978
SUB. OF LOTS 979 & 980
SUB. OF LOTS 981 & 982
SUB. OF LOTS 983 & 984
SUB. OF LOTS 985 & 986
SUB. OF LOTS 987 & 988
SUB. OF LOTS 989 & 990
SUB. OF LOTS 991 & 992
SUB. OF LOTS 993 & 994
SUB. OF LOTS 995 & 996
SUB. OF LOTS 997 & 998
SUB. OF LOTS 999 & 1000

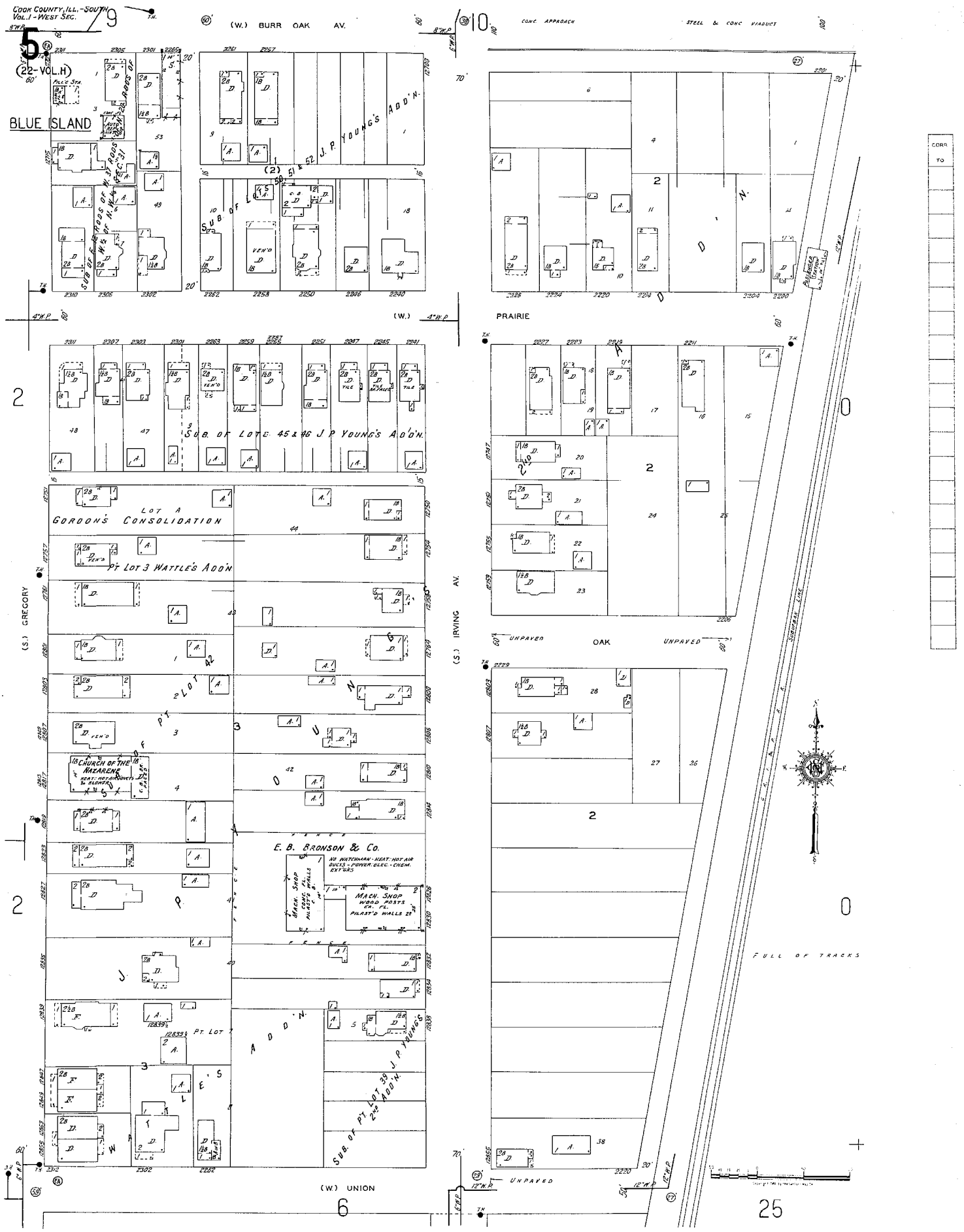
COOK COUNTY, ILL.-SOUTH
VOL. I - WEST SEC.
5
(22-VOL.H)
BLUE ISLAND
(W.) BURR OAK AV.
CONC. APPROACH
STEEL & CONC. VIADUCT
J. P. YOUNG'S ADD'N.
SUB. OF E. 1/2 RODS OF W. 1/2 RODS
SUB. OF E. 1/2 RODS OF N. 1/2 RODS
(W.)
PRAIRIE
SUB. OF LOTS 45 & 46 J. P. YOUNG'S ADD'N.
LOT A
GORDON'S CONSOLIDATION
PT. LOT 3 WATTLE'S ADD'N
(S.) GREGORY
(S.) IRVING AV.
CHURCH OF THE NAZARENE
E. B. BRONSON & Co.
NO WATCHMAN - HEAT - HOT AIR DUCTS - POWER - ELEC. - CHEM. EXT'GRS
MACH. SHOP WOOD POSTS CR. FL. PILAST'D WALLS
PT. LOT 7
SUB. OF PT. LOT 39 J. P. YOUNG'S 2ND ADD'N.
(W.) UNION
OAK
UNPAVED
FULL OF TRACKS
CORR TO
6
25

(15-D-1)
COOK COUNTY, ILL.-SOUTH
VOL. I - WEST SEC.

3

(26-VOL. H)

BLUE ISLAND

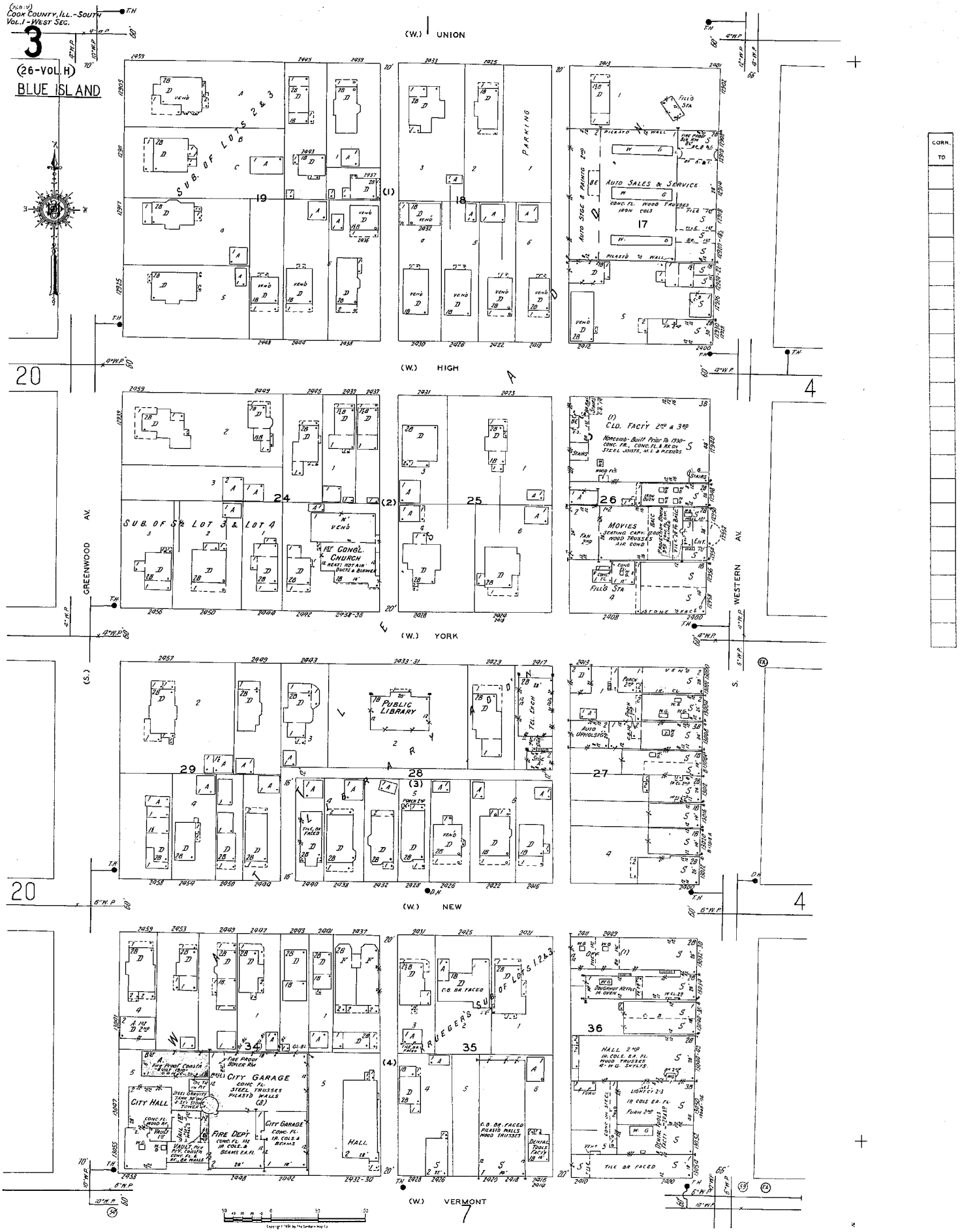

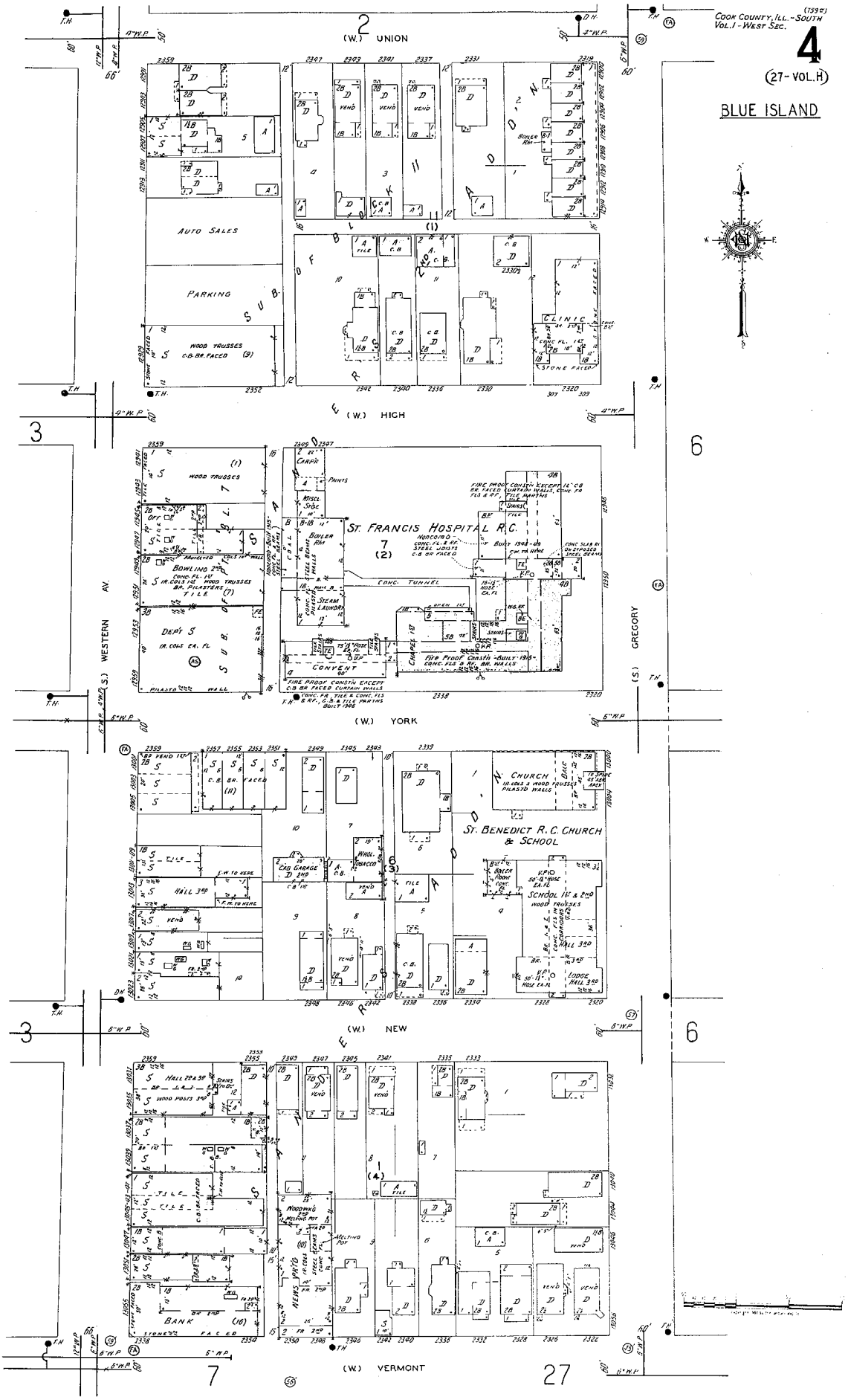
COOK COUNTY, ILL. - SOUTH
VOL. 1 - WEST SEC.
4
(27-VOL. H)
BLUE ISLAND
(W.) UNION
(W.) HIGH
(W.) YORK
(W.) NEW
(W.) VERMONT
WESTERN AV.
GREGORY
AUTO SALES
PARKING
CLINIC
ST. FRANCIS HOSPITAL R.C.
CONVENT
ST. BENEDICT R.C. CHURCH & SCHOOL
BANK

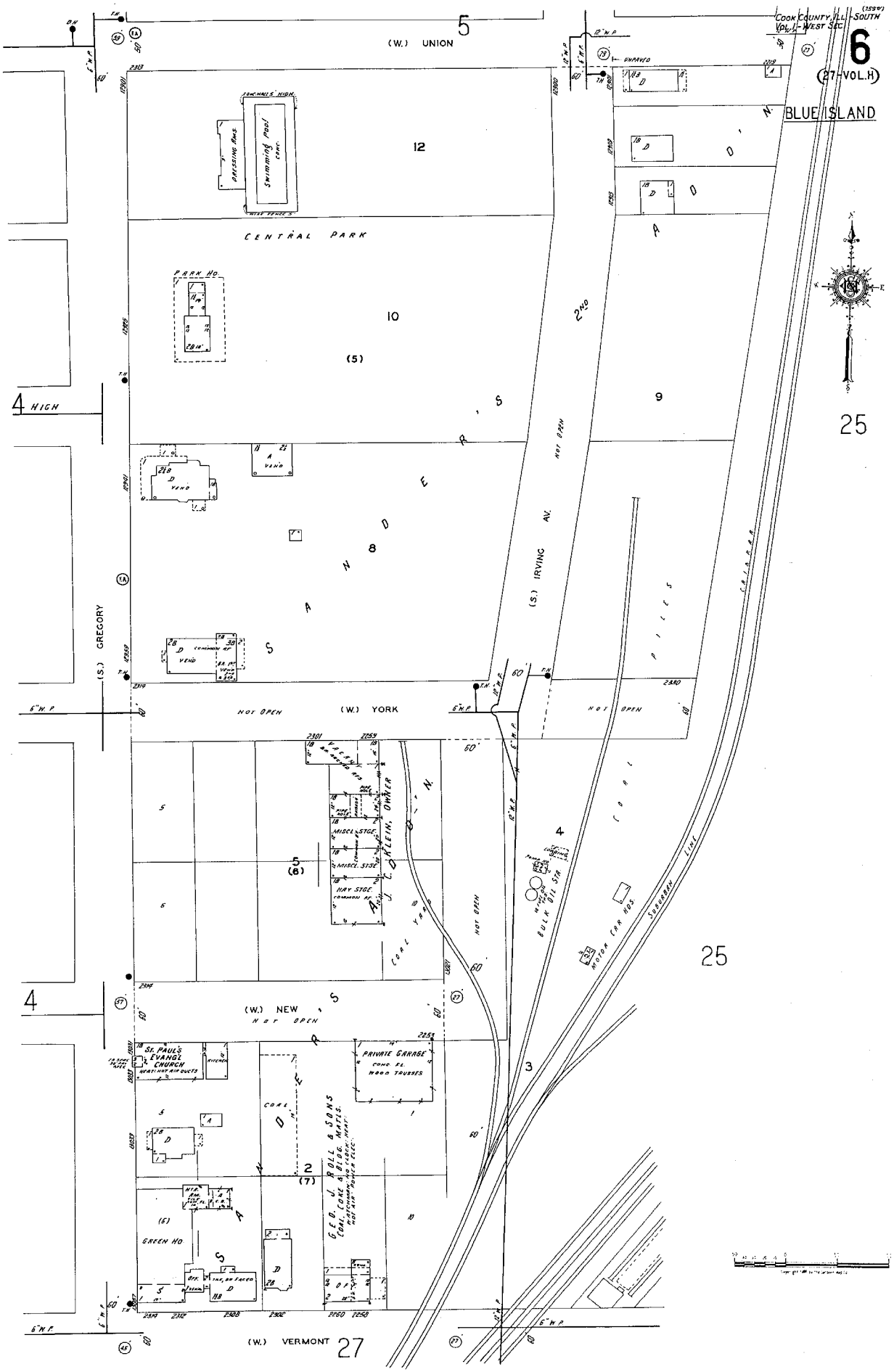
COOK COUNTY, ILL. - SOUTH
VOL. I - WEST SEC.
6
(27-VOL.H)
BLUE ISLAND
(W.) UNION
5
12
CENTRAL PARK
PARK HO.
10
(5)
9
4 HIGH
(S.) GREGORY
(S.) IRVING AV.
NOT OPEN
8
(W.) YORK
NOT OPEN
NOT OPEN
5
(8)
MISCL. STGE.
HAY STGE.
COAL YARD
NOT OPEN
BULK OIL STA.
MOTOR TRK. HOS.
SOUTHERN LINE
25
4
(W.) NEW
NOT OPEN
ST. PAUL'S EVANGL. CHURCH
PRIVATE GARAGE
COAL
2
(7)
GEO. J. ROLL & SONS
GREEN HO.
(6)
(W.) VERMONT
27

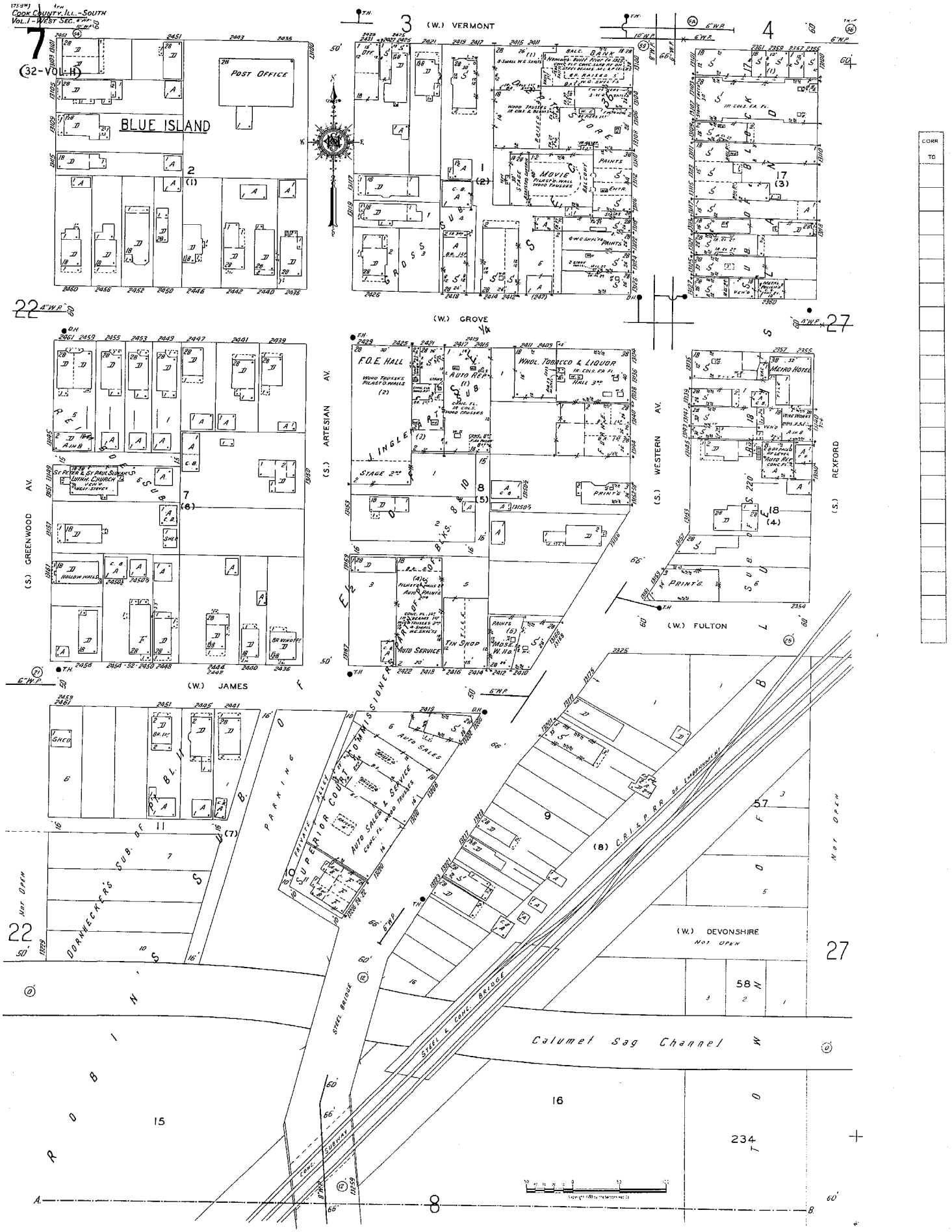
Cook County, Ill. - South
Vol. 1 - West Sec.
7
(32-VOL. H)
BLUE ISLAND
POST OFFICE
(W.) VERMONT
(W.) GROVE
(W.) JAMES
(W.) FULTON
(W.) DEVONSHIRE
NOT OPEN
(S.) GREENWOOD AV.
(S.) ARTESIAN AV.
(S.) WESTERN AV.
(S.) REXFORD
F.O.E. HALL
WHOL. TOBACCO & LIQUOR
METRO HOTEL
MOVIE
BANK
PRINTS
AUTO SERVICE
TIN SHOP
AUTO SALES & SERVICE
SUPERIOR COURT COMMISSIONERS
PARKING
DORNECKER'S SUB. OF
STEEL BRIDGE
STEEL & CONC. BRIDGE
Calumet Sag Channel
CONC. SUBWAY
C.R.I.&P.R.R. DE EMBANKMENT
CORR TO

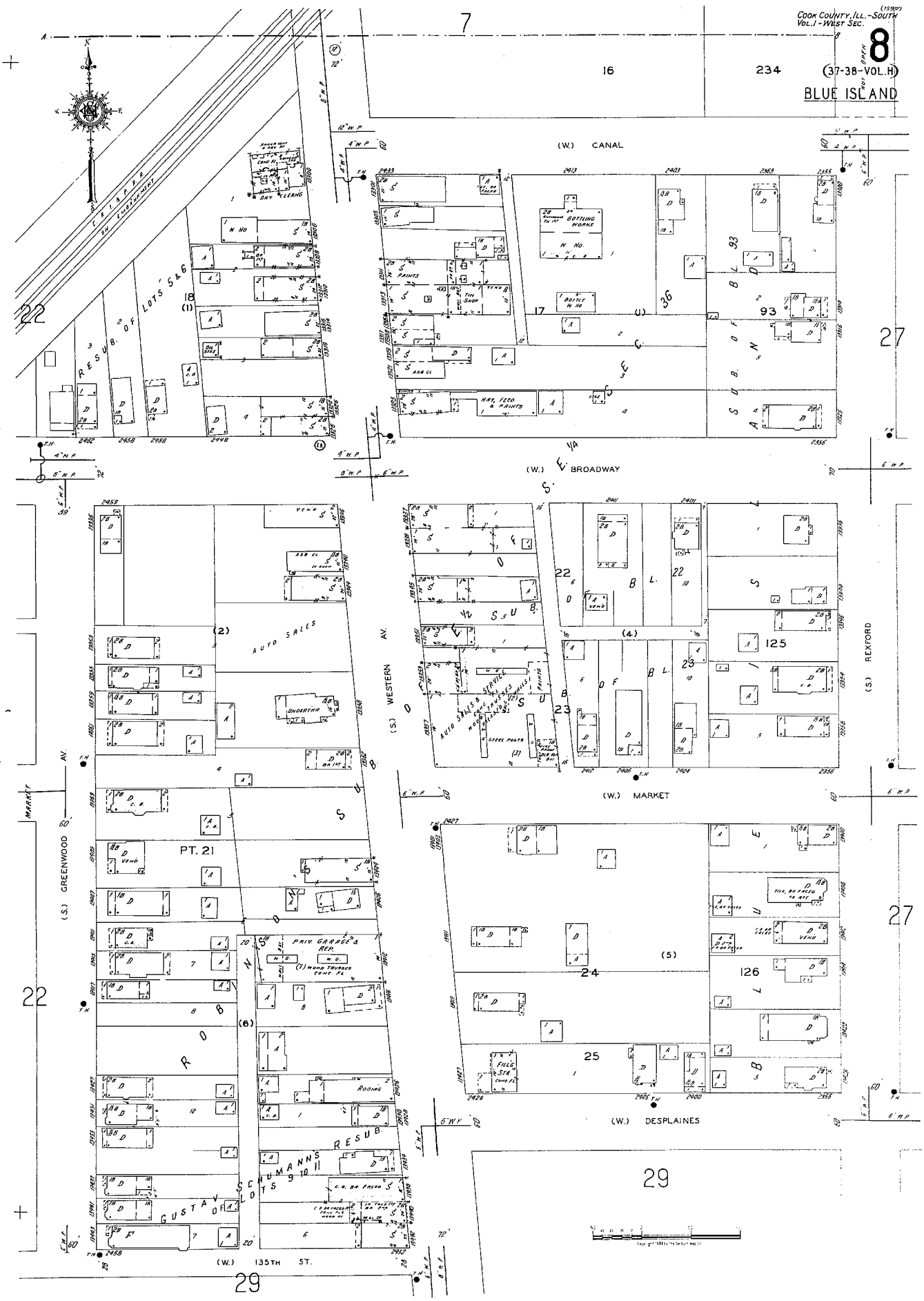
COOK COUNTY, ILL.-SOUTH
VOL. I - WEST SEC.
8
(37-38-VOL.H)
BLUE ISLAND
(W.) CANAL
(W.) BROADWAY
(W.) MARKET
(W.) DESPLAINES
(W.) 135TH ST.
(S.) WESTERN AV.
(S.) REXFORD
(S.) GREENWOOD AV.
MARKET
BOTTLING WORKS
PAINTS
TIN SHOP
HAY, FEED & PAINTS
AUTO SALES
UNDERTAKER
AUTO SALES & SERVICE
PRIV. GARAGES & REPS.
ROOFING
FILLG. STA.
RESUB. OF LOTS 5 & 6
RESUB. OF LOTS 9 & 10 SCHUMANN'S
GUSTAV
PT. 21
22
23
24
25
27
29
125
126
93
36
17
18

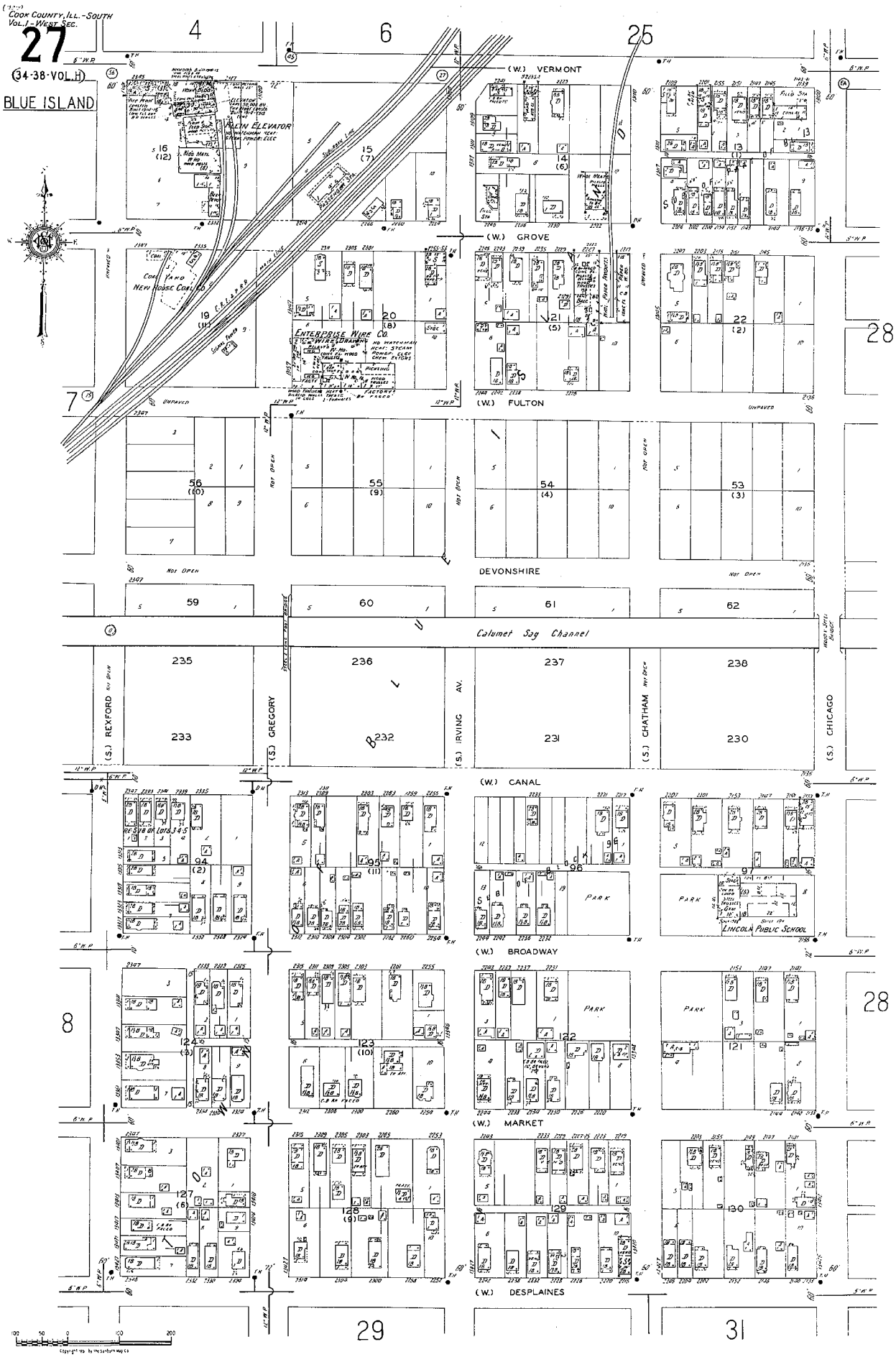
COOK COUNTY, ILL.-SOUTH
VOL. I-WEST SEC.
27
(34-38-VOL. H)
BLUE ISLAND
(W.) VERMONT
(W.) GROVE
(W.) FULTON
DEVONSHIRE
Calumet Sag Channel
(S.) REXFORD
(S.) GREGORY
(S.) IRVING AV.
(S.) CHATHAM
(S.) CHICAGO
(W.) CANAL
(W.) BROADWAY
(W.) MARKET
(W.) DESPLAINES
ALTH ELEVATOR
ENTERPRISE WIRE CO.
PARK
LINCOLN PUBLIC SCHOOL
CORR TO

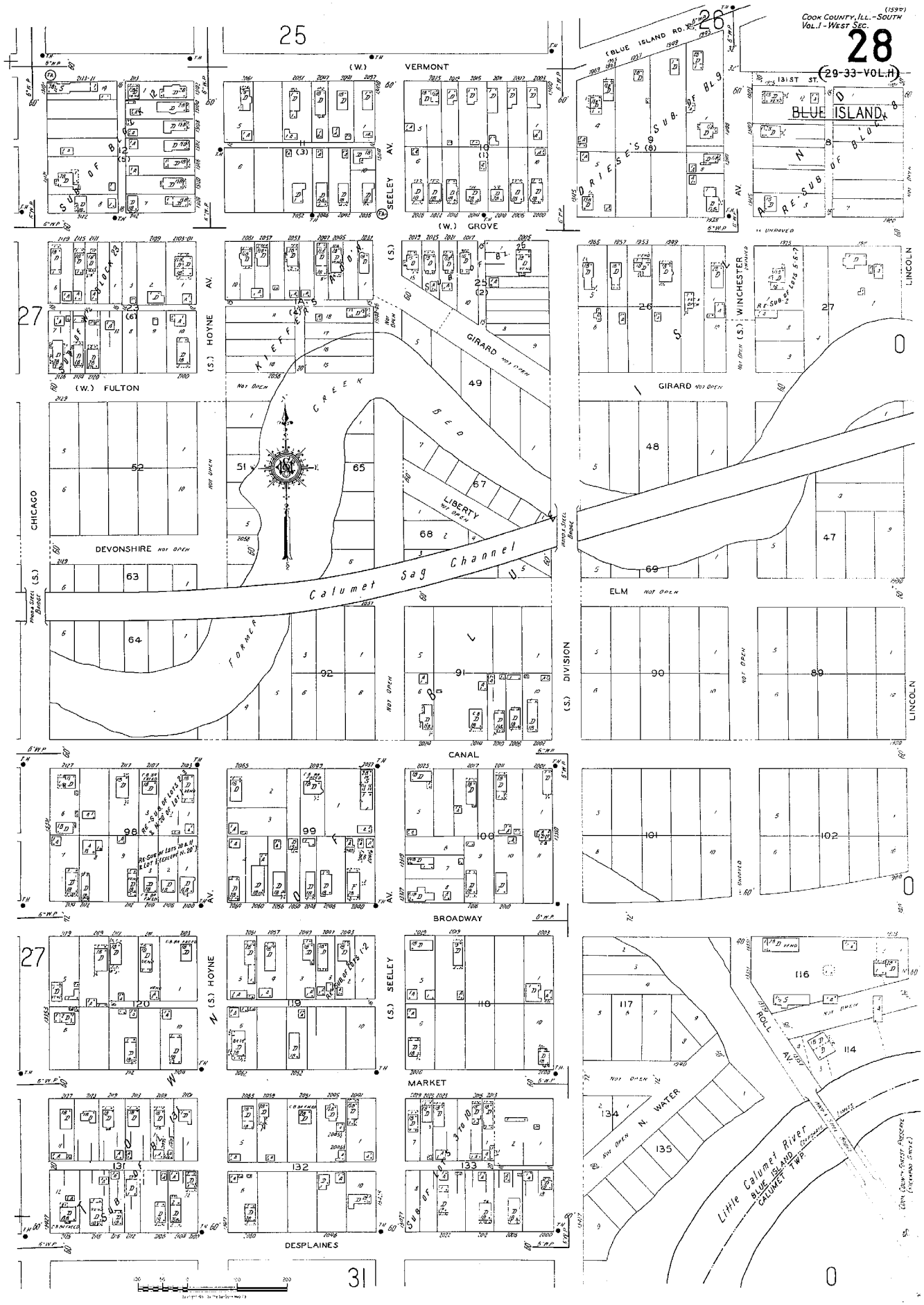
COOK COUNTY, ILL.-SOUTH
VOL.1-WEST SEC.
28
(29-33-VOL.H)
25
26
27
31
(W.) VERMONT
(W.) GROVE
(BLUE ISLAND RD.)
131ST ST.
BLUE ISLAND
SEELEY AV.
HOYNE AV.
(S.) HOYNE
(S.) SEELEY
(W.) FULTON
GIRARD NOT OPEN
WINCHESTER
LINCOLN
CHICAGO
DEVONSHIRE NOT OPEN
ELM NOT OPEN
(S.) DIVISION
CANAL
BROADWAY
MARKET
DESPLAINES
N. WATER
BOLL AV.
Calumet Sag Channel
Little Calumet River
BLUE ISLAND
CALUMET TWP.
FORMER CREEK BED
LIBERTY NOT OPEN
NOT OPEN
Illinois Steel Bridge

REPORT

EVERGREEN PARK

POPULATION: 13,000.
PREVAILING WINDS: N.E. & N.W.
PAVING: 50 miles concrete and macadam.

WATER FACILITIES

Municipally owned. Supply from Chicago through 8" connection at 87th St. and Kedzie Ave. and one 8" connection at 95th and Western Ave. Direct pressure system. 1 American Well Works pump capacity 300 G.P.M. and 1 American Well Works pump capacity 600 G.P.M. 6,000 gallon reservoir. 70 miles 6", 8" and 12" mains. 325 triple hydrants. Average daily consumption 1,080,000 gallons. Domestic and fire pressure at 95th St. and Kedzie Ave. is 24 lbs.

FIRE DEPARTMENT

Volunteer. 1 chief, 1 assistant chief and 30 men. Paid by call. 2 stations.

STATION NO. 1: 1 Ford truck with 750 G.P.M. Hale pump, 250 gallon booster tank, 700' 2½" hose, 400' 1½" hose and 250' 1" hose. 1 American-LaFrance truck with 500 G.P.M. pump, 500' 2½" hose, 200' 1½" hose.

STATION NO. 2: 1 Ford truck with 500 G.P.M. pump, 200 gallon booster tank, 500' 2½" hose, 200' 1½" hose and 200' 1" hose.

Alarm by siren and telephone.

FIRE-RESISTIVE ROOFING ORDINANCE adopted 1942. prohibits construction or replacement of wood shingle roofs.

NO FIRE LIMITS.

MERRIONETTE PARK

POPULATION: 950.
PREVAILING WINDS: N.E. & N.W.
PAVING: 2 miles.

WATER FACILITIES

Water supply direct from Chicago. 4700' of 8" mains. 13 triple hydrants. Average daily consumption approximately 75,000 gallons. Pressure 37 lbs.

FIRE DEPARTMENT

Volunteer. 1 chief, 1 assistant chief, 25 men. Paid by call. 1 station. 1 Ahrens-Fox triple combination pumper capacity 750 G.P.M. 250' 2½" hose, 150' 1½" hose, 150' booster hose and one 75 gallon booster tank.

Fire alarm by telephone and siren.

FIRE-RESISTIVE ROOFING ORDINANCE adopted May 1, 1946.

GARDEN HOMES (sheets 74 & 75)

WORTH TWP.

POPULATION: 500.
PREVAILING WINDS: N.E. & N.W.
PAVING: 5 miles macadam.

WATER FACILITIES: None.

FIRE DEPARTMENT

Volunteer. 1 chief, 1 assistant chief, 28 men. 1 station. 1 American-LaFrance truck with 500 G.P.M. Hale pump, 500 gallon booster tank, 250' 1½" hose, 150' 1" hose. 1 Ford truck with 200 G.P.M. American-LaFrance pump, 250 gallon booster tank, 200' 2½" hose, 200' 1½", four 125 lb. carbon dioxide cylinders tied in manifold, 400' 2½" hose, 200' 1" hose, one 50 lb. foam generator unit.

Alarm by siren automatically controlled from Blue Island Telephone Exchange.

NO FIRE-RESISTIVE ROOFING ORDINANCE.

NOTE:
ALL TERRITORY SHOWN WITHIN THE CHICAGO CITY LIMITS IS WITHIN THE ABSOLUTE FIRE LIMITS

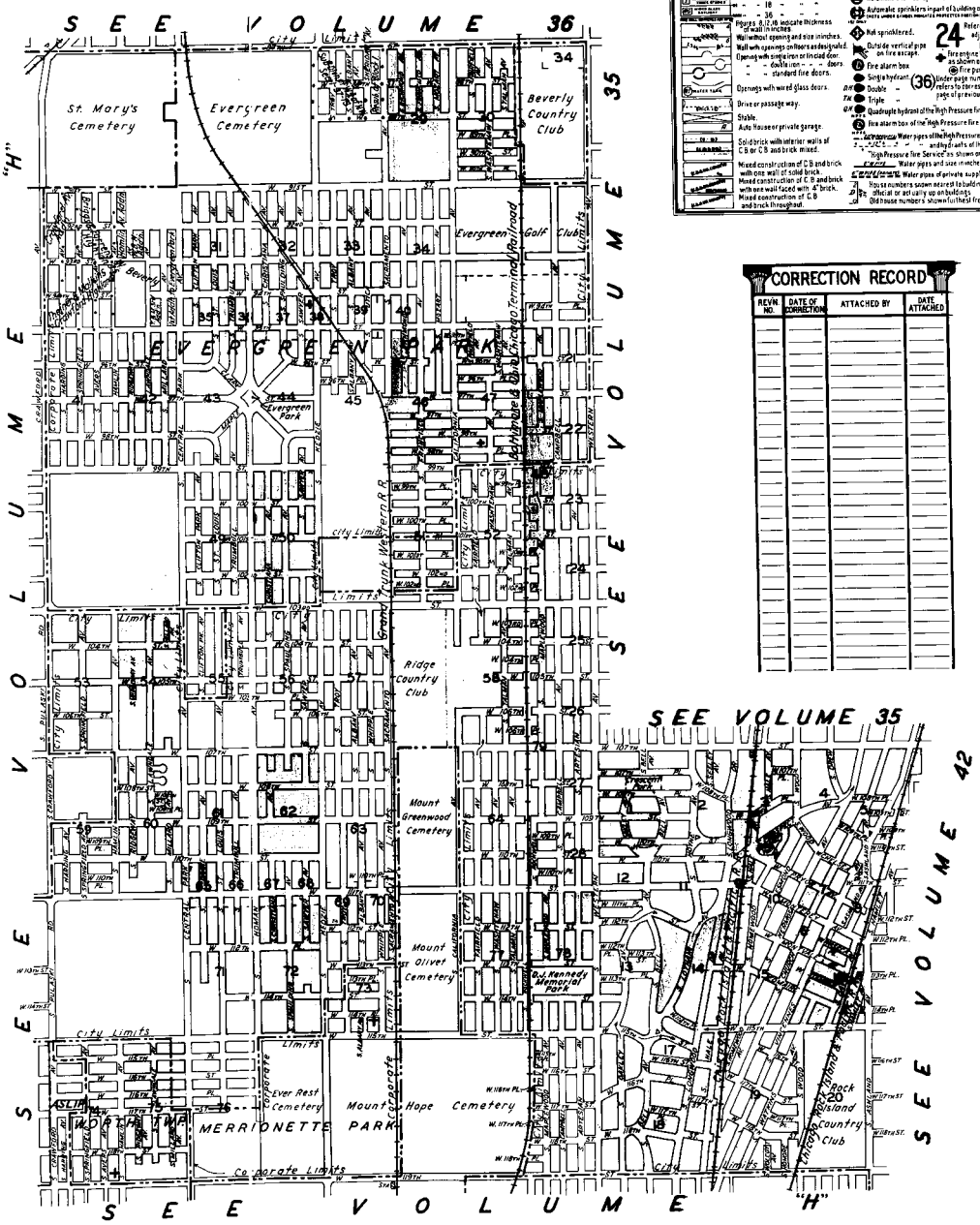



CORRECTION RECORD			
REVN. NO.	DATE OF CORRECTION	ATTACHED BY	DATE ATTACHED

SCALE 1325 FT. TO AN INCH
(Approx.)

19
17
0
S. HALE AV.
S. LONGWOOD DR.
S. BELL AV.
S. OAKLEY AV.
S. WESTERN AV.
W. 117TH ST.
W. 118TH ST.
W. 116TH PL.
W. 119TH ST.
CALUMET PARK
CHICAGO BLUE ISLAND
BLUE ISLAND CONN TO CHICAGO-DESPLAINES
9 (99)
10 (102)
11 (100)
2
3
4
5
6
7
8

W. 115TH ST.
W. 116TH ST.
W. 117TH ST.
W. 117TH PL.
W. 118TH ST.
W. 119TH ST.
S. HOMEWOOD AV.
S. CHURCH
S. VINCENNES AV.
S. WATKINS AV.
S. WOOD
S. WOLCOTT (S. LINCOLN) AV.
S. HONORE
SACRED HEART R.C. CHURCH
CHURCH (COLORED)
MACHINE SHOP
FLYING STA.
NOT OPEN
UNPAVED
C.R.I.&P.R.R.
CHICAGO CALUMET PARK
S E E V O L U M E "H"

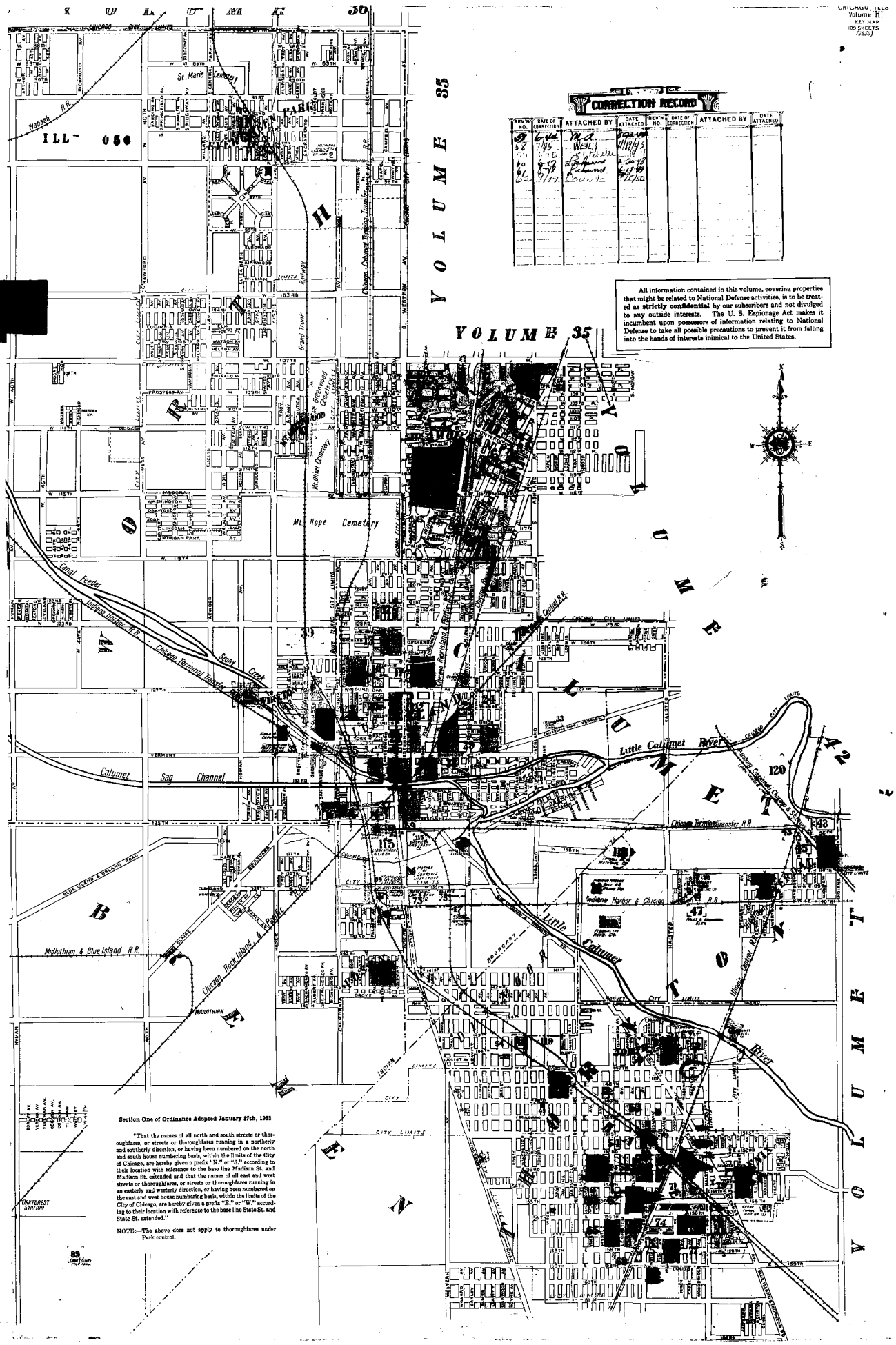
CHICAGO, ILLS
Volume H
KEY MAP
109 SHEETS
(2459)
CORRECTION RECORD
REV'N NO.
DATE OF CORRECTION
ATTACHED BY
DATE ATTACHED
All information contained in this volume, covering properties that might be related to National Defense activities, is to be treated as strictly confidential by our subscribers and not divulged to any outside interests. The U. S. Espionage Act makes it incumbent upon possessors of information relating to National Defense to take all possible precautions to prevent it from falling into the hands of interests inimical to the United States.
VOLUME 35
St. Marie Cemetery
Wabash R.R.
Grand Trunk Railway
Chicago-Calumet Terminal Transfer
Mt. Olivet Cemetery
Mt. Hope Cemetery
Canal Feeder
Indiana Harbor R.R.
Chicago Terminal Transfer
Stony Creek
Calumet Sag Channel
Little Calumet River
Chicago Terminal Transfer R.R.
Indiana Harbor & Chicago R.R.
Blue Island & Oakland Road
Midlothian & Blue Island R.R.
Chicago Rock Island & Pacific
Illinois Central R.R.
Harvey City Limits
Indian Limits
City Limits
Boundary
Section One of Ordinance Adopted January 17th, 1933
"That the names of all north and south streets or thoroughfares, or streets or thoroughfares running in a northerly and southerly direction, or having been numbered on the north and south house numbering basis, within the limits of the City of Chicago, are hereby given a prefix "N." or "S." according to their location with reference to the base line Madison St. and Madison St. extended and that the names of all east and west streets or thoroughfares, or streets or thoroughfares running in an easterly and westerly direction, or having been numbered on the east and west house numbering basis, within the limits of the City of Chicago, are hereby given a prefix "E." or "W." according to their location with reference to the base line State St. and State St. extended."
NOTE:—The above does not apply to thoroughfares under Park control.
OAKFOREST STATION

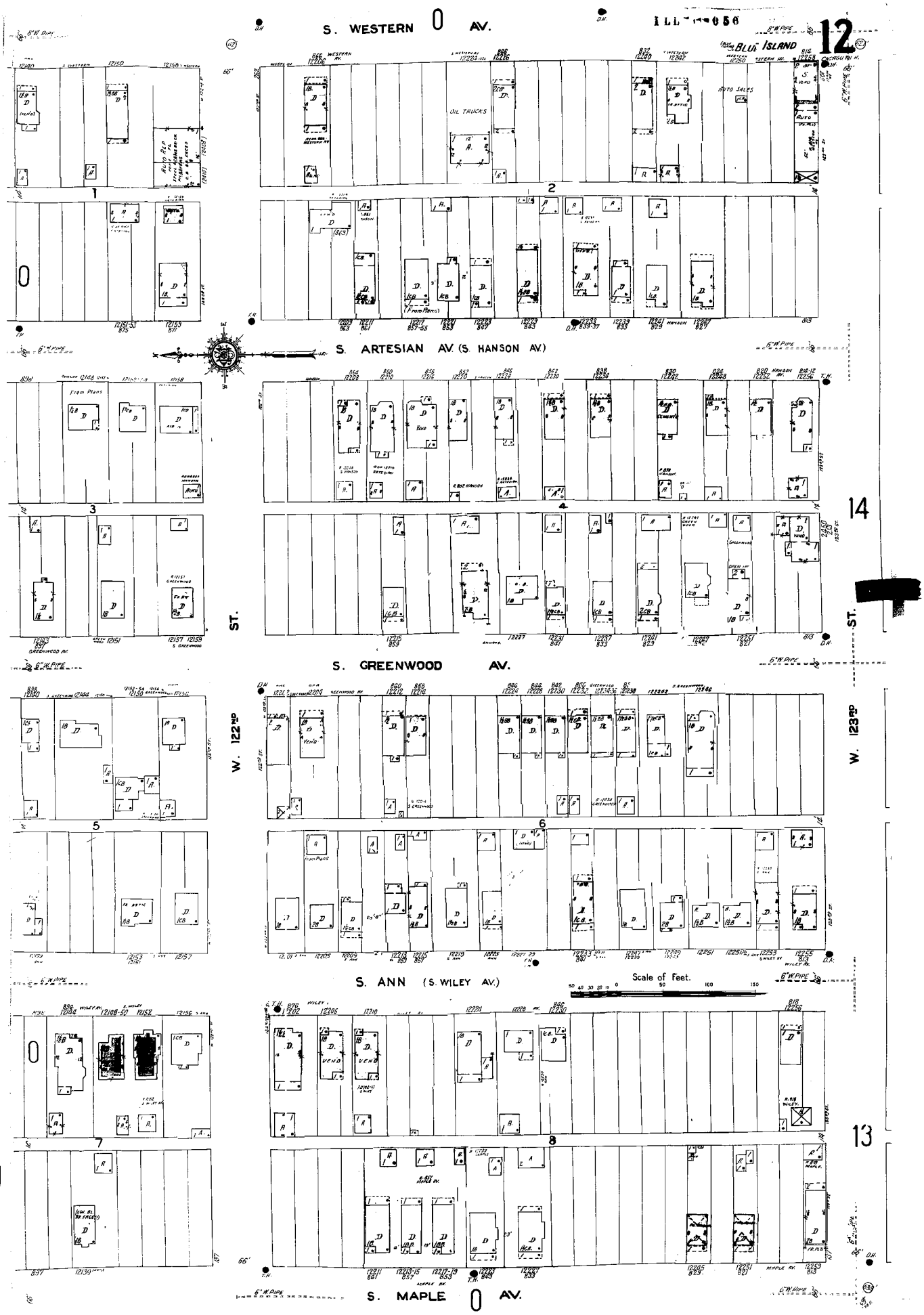
S. WESTERN 0 AV.
ILL 056
12
BLUE ISLAND
OIL TRUCKS
AUTO SALES
S. ARTESIAN AV. (S. HANSON AV.)
14
S. GREENWOOD AV.
W. 122ND ST.
W. 123RD ST.
S. ANN (S. WILEY AV.)
Scale of Feet.
13
S. MAPLE 0 AV.

THE SECTIONS NORTH OF W. 119TH ST. ON THIS SHEET LAST REVISED SEPT. 1949. HEREAFTER THIS TERRITORY WILL BE SHOWN IN CHICAGO VOL 49 AND NO LONGER WILL BE CORRECTED IN THIS VOLUME
W. 117TH ST.
(WINFIELD AV.)
S. HALE (LONGWOOD DRIVE) AV.
CHURCH (OAK AV.)
S. VINCENNES AV.
S. WATKINS AV.
W. 118TH ST.
(CLARE AV.)
W. 117TH PL.
S. LINCOLN (WATKINS PL.)
S. HONORE
WOOD
CHURCH
CITY LIMITS
W. 119 ST.
WASHINGTON AV.
Scale 100 Ft. to One Inch.
ILLINOIS BRICK CO. YARD No 17
W. 119TH ST.
W. 118TH (RIDGE AV) ST.
PAGE
BUTTERFIELD
120TH ST.
W. 117TH (DR.) ST.
SACRED HEART R.C. CHURCH
ILLINOIS BRICK CO. YARD No 17
GREAT LAKES BY-PRODUCTS CO.
VINCENNES AV.
W. 120TH ST.
121ST ST.
TRAILER FACTY

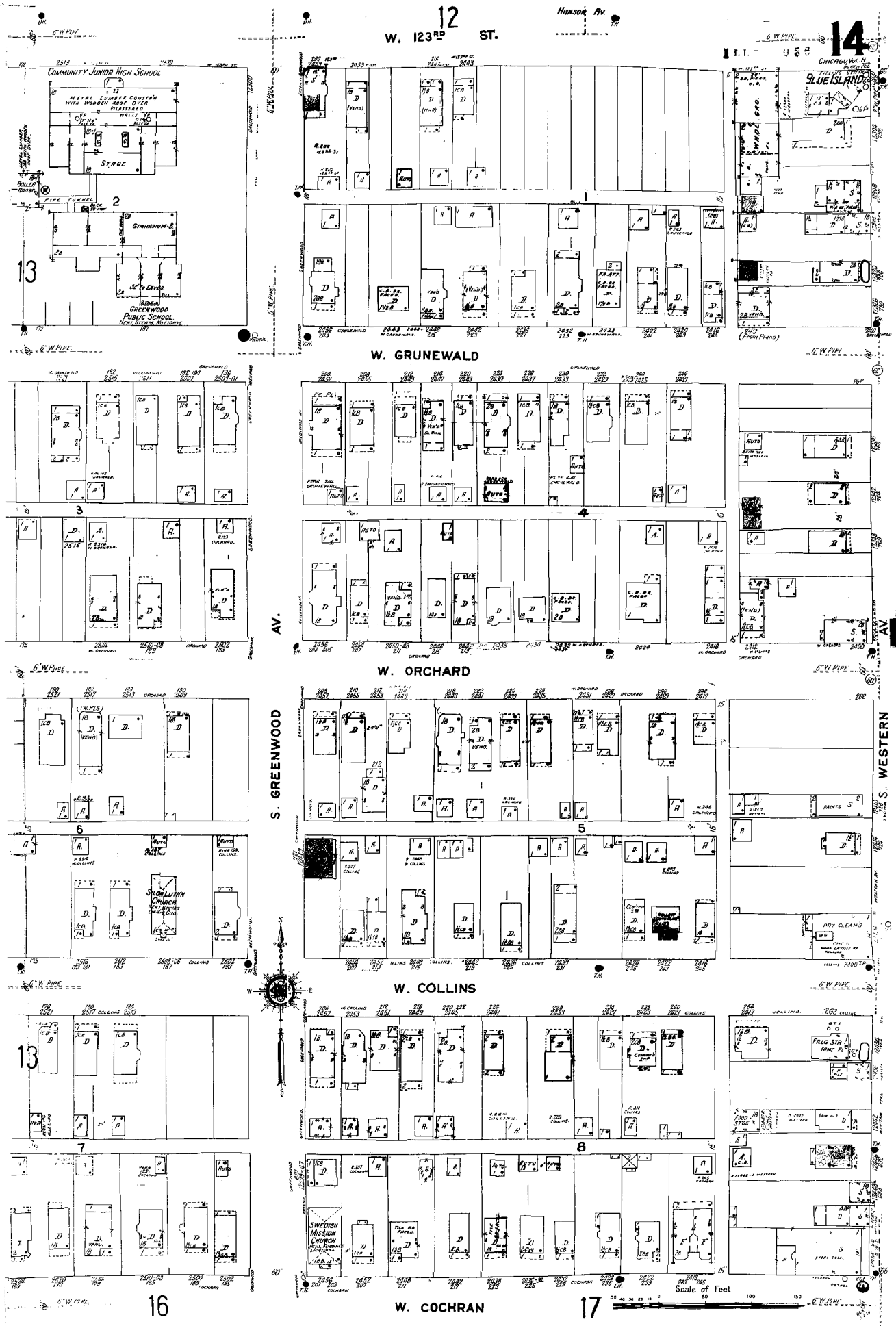
12
W. 123RD ST.
HANSON AV
14
CHICAGO VAL. R.R.
BLUE ISLAND
COMMUNITY JUNIOR HIGH SCHOOL
METAL LUMBER COVERS WITH WOODEN ROOF OVER PLASTERED
STAGE
BOILER ROOM
PIPE TUNNEL
GYMNASIUM-B.
13
REM. GREENWOOD PUBLIC SCHOOL
W. GRUNEWALD
3
4
W. ORCHARD
AV.
S. GREENWOOD
6
5
ST. LUTHER CHURCH
W. COLLINS
S. WESTERN
PAINTS
DRY CLEANS
13
7
8
SWEDISH MISSION CHURCH
W. COCHRAN
16
17
Scale of Feet.

1949

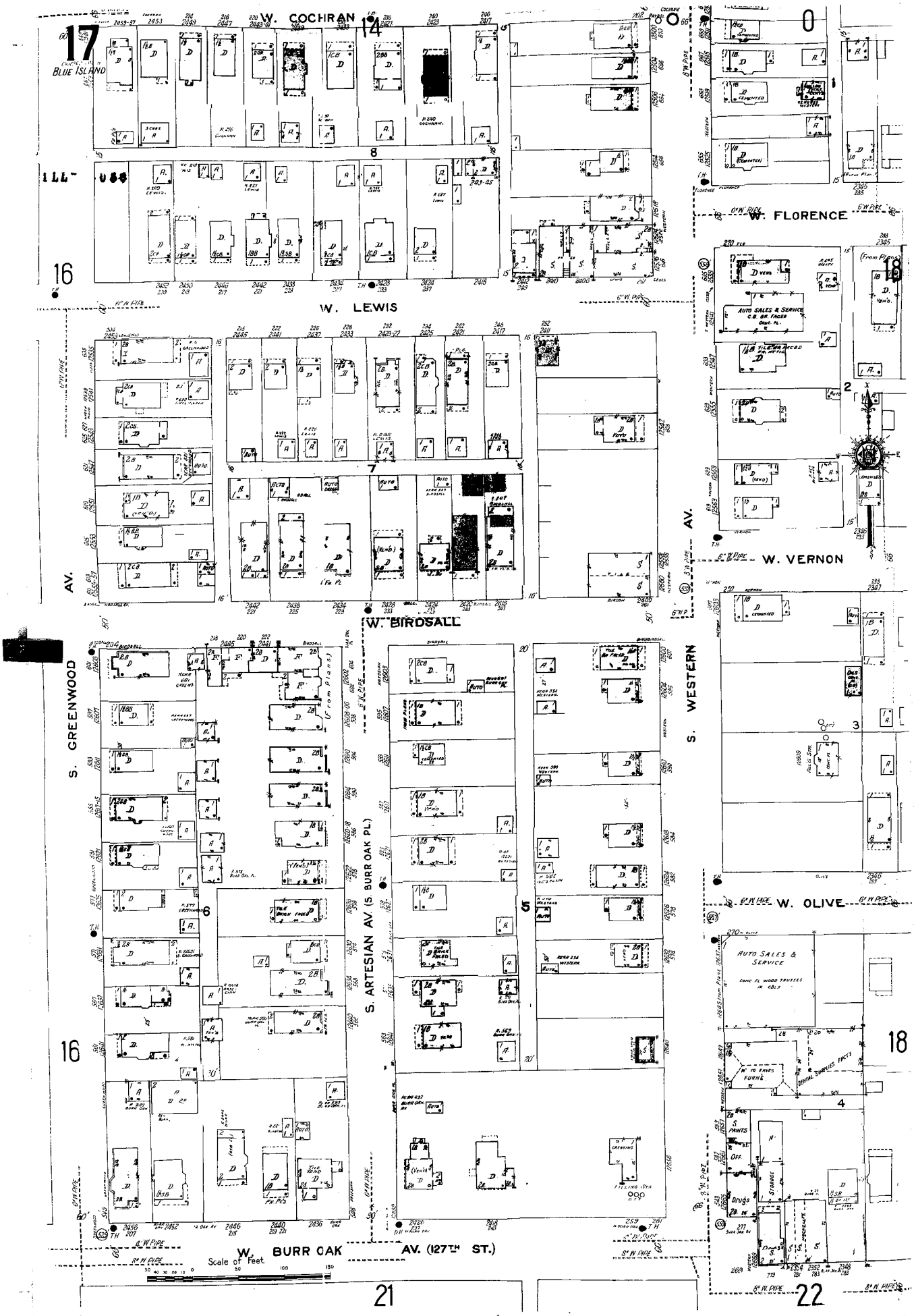
W. COCHRAN
W. LEWIS
W. FLORENCE
W. VERNON
W. BIRDSALL
W. OLIVE
W. BURR OAK AV. (127TH ST.)
S. GREENWOOD AV.
S. ARTESIAN AV. (S. BURR OAK PL.)
S. WESTERN AV.
BLUE ISLAND
AUTO SALES & SERVICE
Scale of Feet

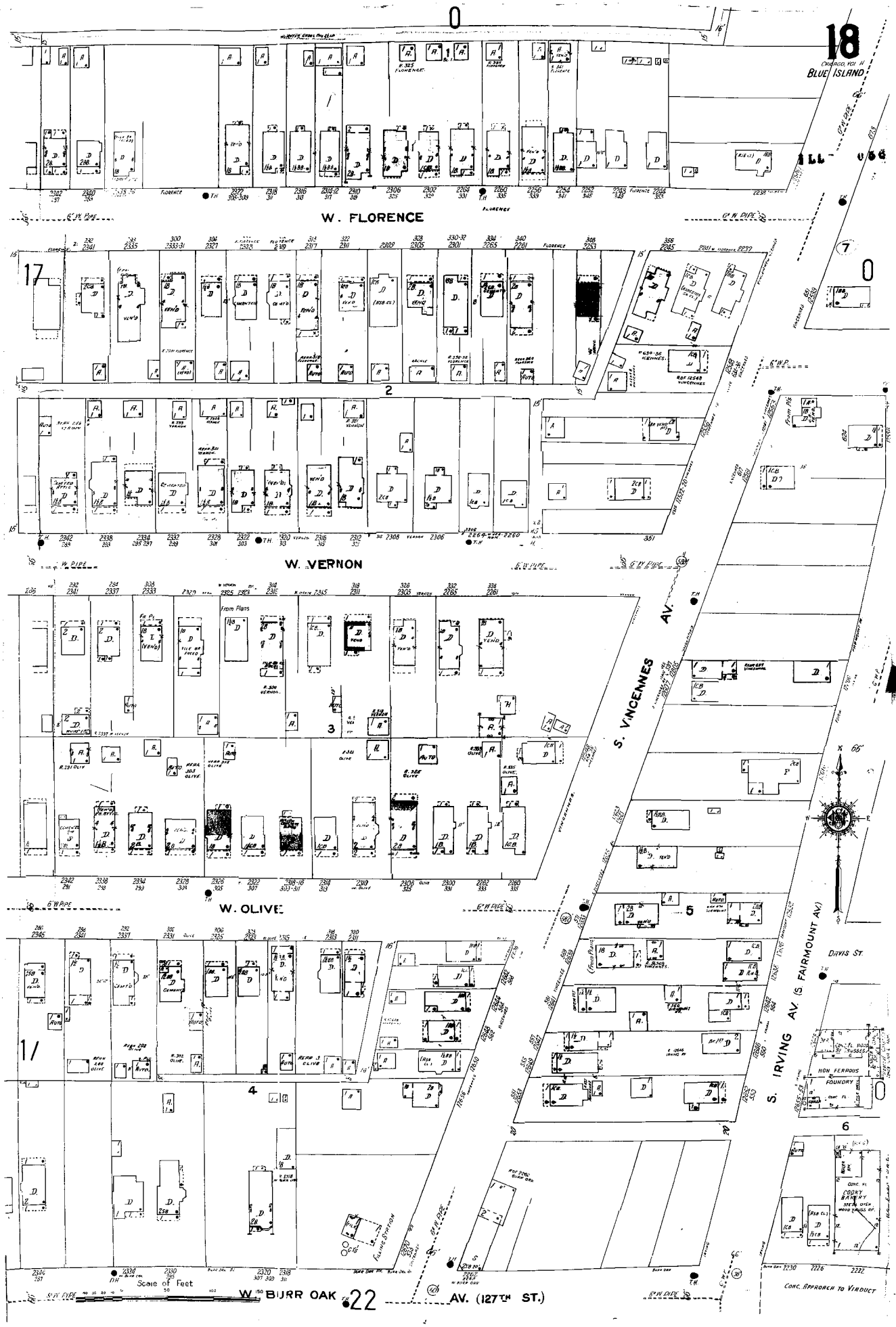
18
BLUE ISLAND
W. FLORENCE
W. VERNON
W. OLIVE
S. VINCENNES AV.
S. IRVING AV. (S. FAIRMOUNT AV.)
DAVIS ST.
W. BURR OAK AV. (127TH ST.)
Scale of Feet
NON FERROUS FOUNDRY
COOKY BAKERY
CONC. APPROACH TO VIADUCT

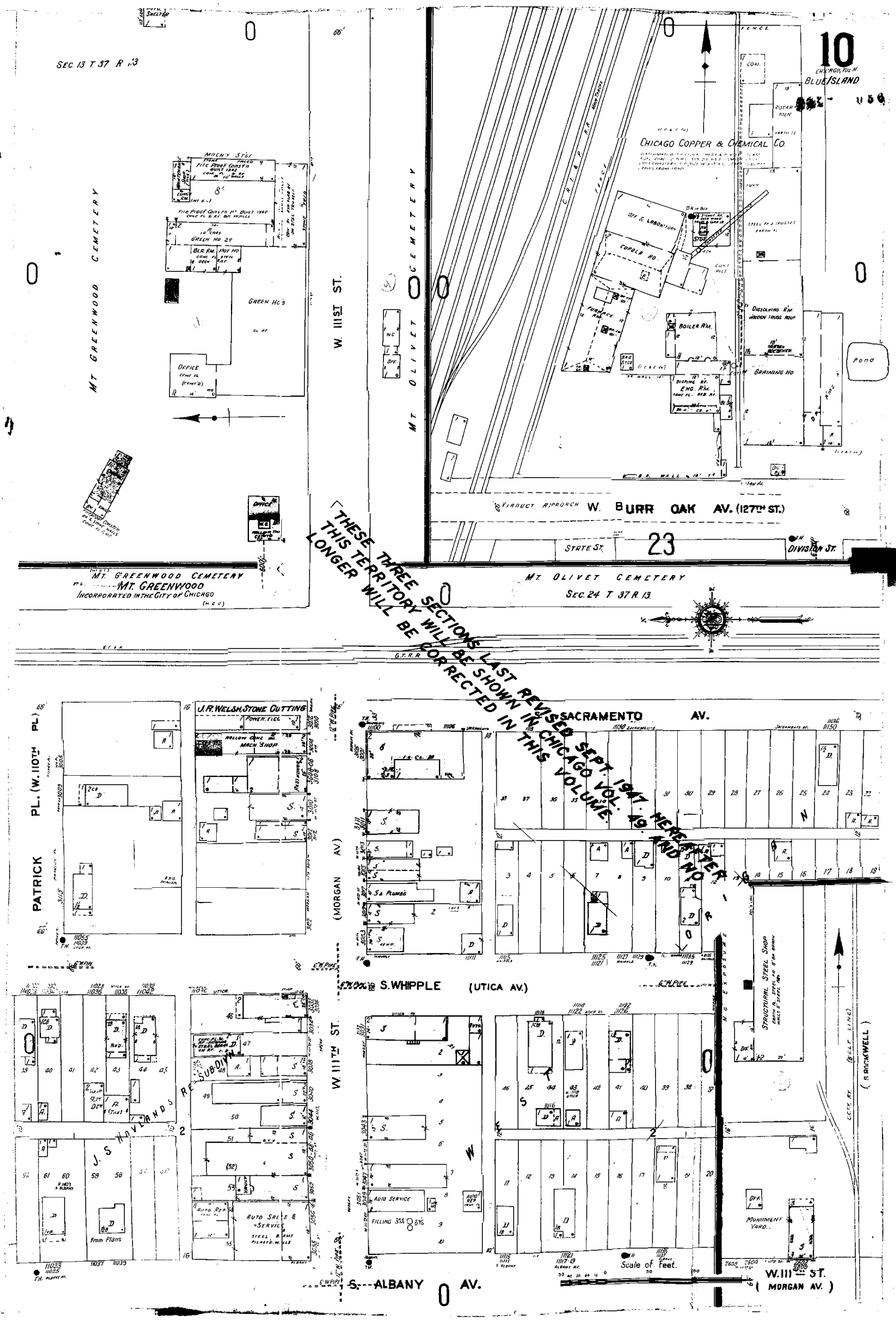
10
BLUE ISLAND
SEC. 13 T. 37 R. 13
MT GREENWOOD CEMETERY
W. 111ST ST.
MT OLIVET CEMETERY
CHICAGO COPPER & CHEMICAL CO.
CUPOLA HO.
BOILER RM.
BRINING HO
Pond
VIADUCT APPROACH W. BURR OAK AV. (127TH ST.)
STATE ST.
23
DIVISION ST.
MT. GREENWOOD CEMETERY
MT. GREENWOOD
INCORPORATED IN THE CITY OF CHICAGO
MT OLIVET CEMETERY
SEC. 24 T. 37 R. 13
G.T.R.R.
THESE THREE SECTIONS LAST REVISED SEPT. 1947. HEREAFTER THIS TERRITORY WILL BE SHOWN IN CHICAGO VOL. 49 AND NO LONGER WILL BE CORRECTED IN THIS VOLUME.
PATRICK PL. (W. 110TH PL.)
J.R. WELSH, STONE CUTTING
MACH SHOP
SACRAMENTO AV.
(MORGAN AV.)
S. WHIPPLE (UTICA AV.)
W. 111TH ST.
HOLLANDS SUBDIV.
AUTO SALES & SERVICE
AUTO SERVICE
FILLING STA.
STRUCTURAL STEEL SHOP
MONUMENT YARD
Scale of Feet.
S. ALBANY AV.
W. 111 ST. (MORGAN AV.)
(S. ROCKWELL)

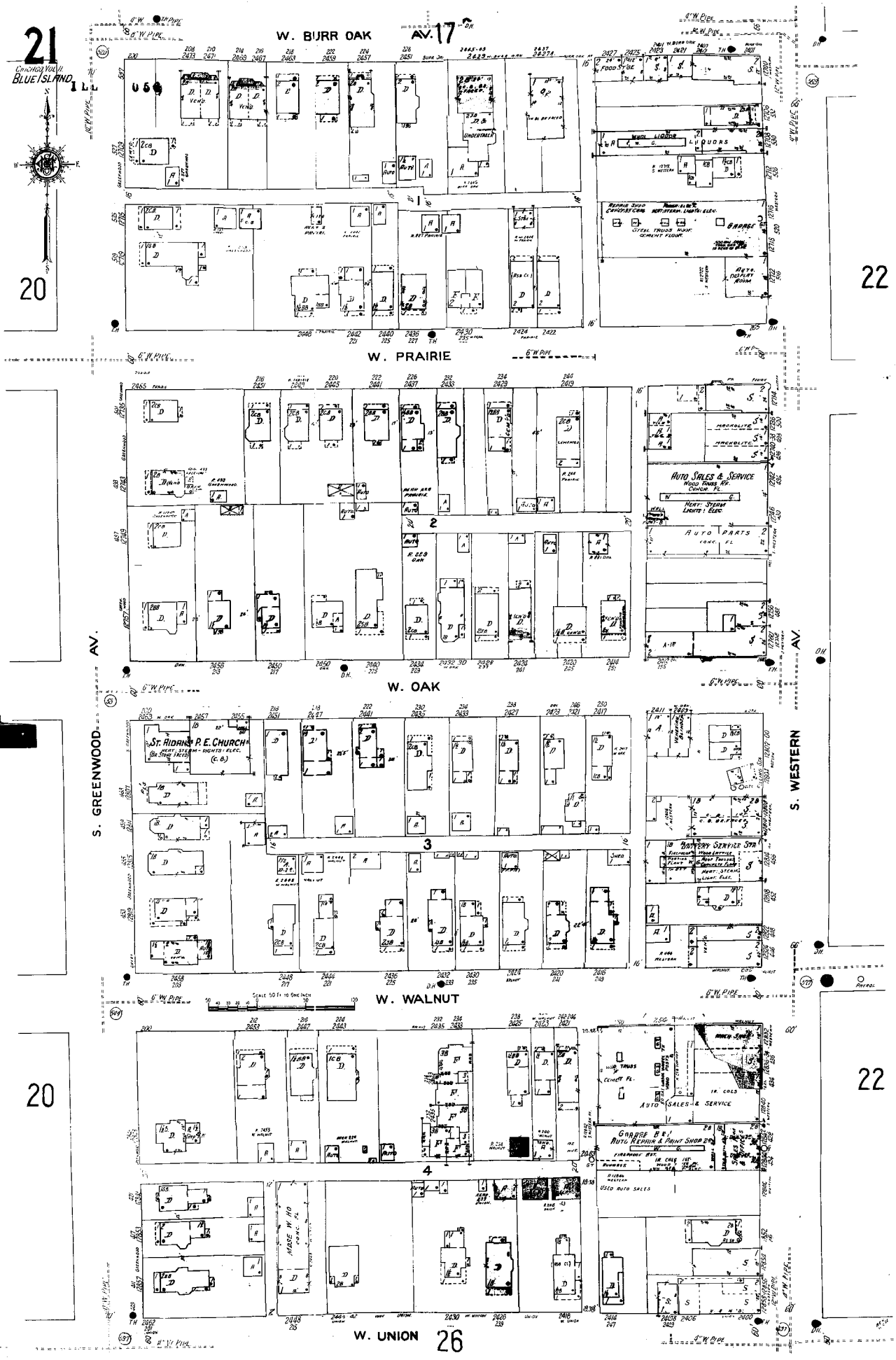
21
CHICAGO VOL. II
BLUE ISLAND, ILL.
W. BURR OAK AV.
W. PRAIRIE
W. OAK
W. WALNUT
W. UNION
S. GREENWOOD AV.
S. WESTERN AV.
20
22
26
1
2
3
4
FOOD STORE
LIQUORS
GARAGE
AUTO DISPLAY ROOM
UNDERTAKER
AUTO SALES & SERVICE
AUTO PARTS
ST. AIDANS P. E. CHURCH
BATTERY SERVICE STA.
GARAGE & AUTO REPAIR & PAINT SHOP
USED AUTO SALES
SCALE 50 FT. TO ONE INCH

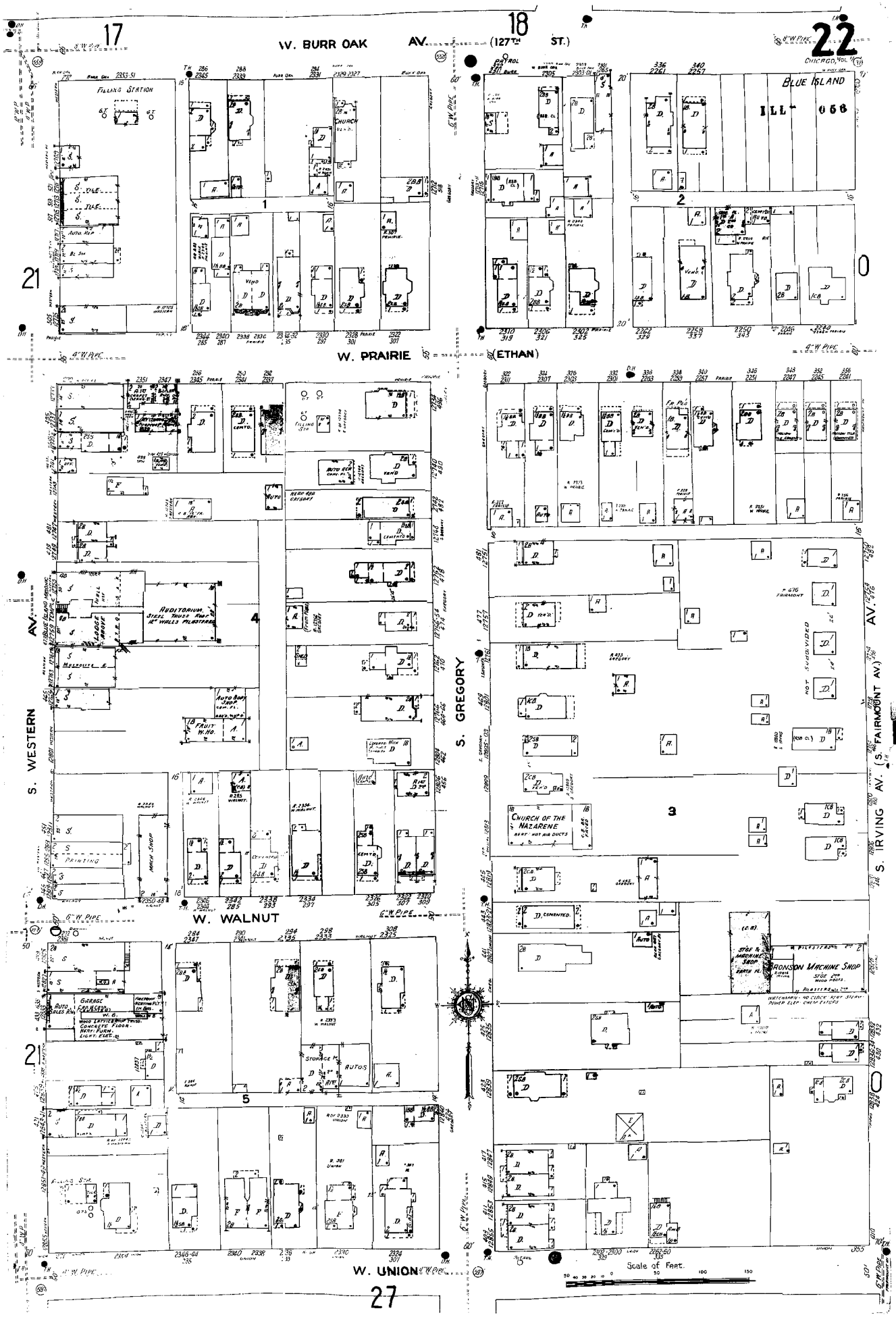
W. BURR OAK AV.
(127TH ST.)
W. PRAIRIE
(ETHAN)
W. WALNUT
W. UNION
S. WESTERN AV.
S. GREGORY
S. IRVING AV. (S. FAIRMOUNT AV.)
BLUE ISLAND
ILL 056
FILLING STATION
CHURCH
AUDITORIUM
CHURCH OF THE NAZARENE
BRONSON MACHINE SHOP
GARAGE
AUTOS
Scale of Feet.

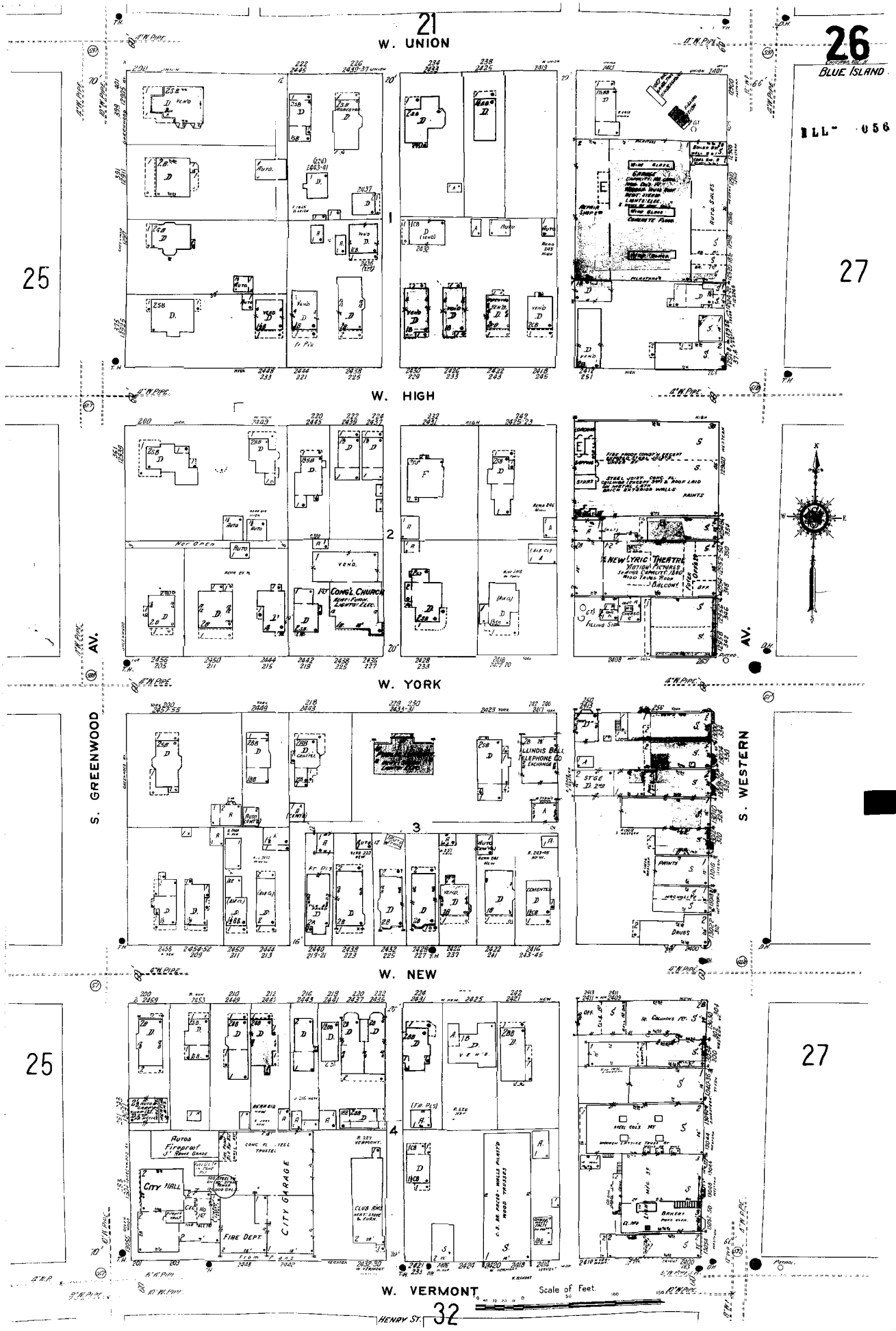
21
W. UNION
26
BLUE ISLAND
ILL- 056
25
27
W. HIGH
W. YORK
S. GREENWOOD AV.
S. WESTERN AV.
W. NEW
W. VERMONT
HENRY ST.
32
1
2
3
4
1ST CONGL. CHURCH
NEW LYRIC THEATRE
ILLINOIS BELL TELEPHONE CO
CITY HALL
FIRE DEPT.
CITY GARAGE
Scale of Feet.

1949

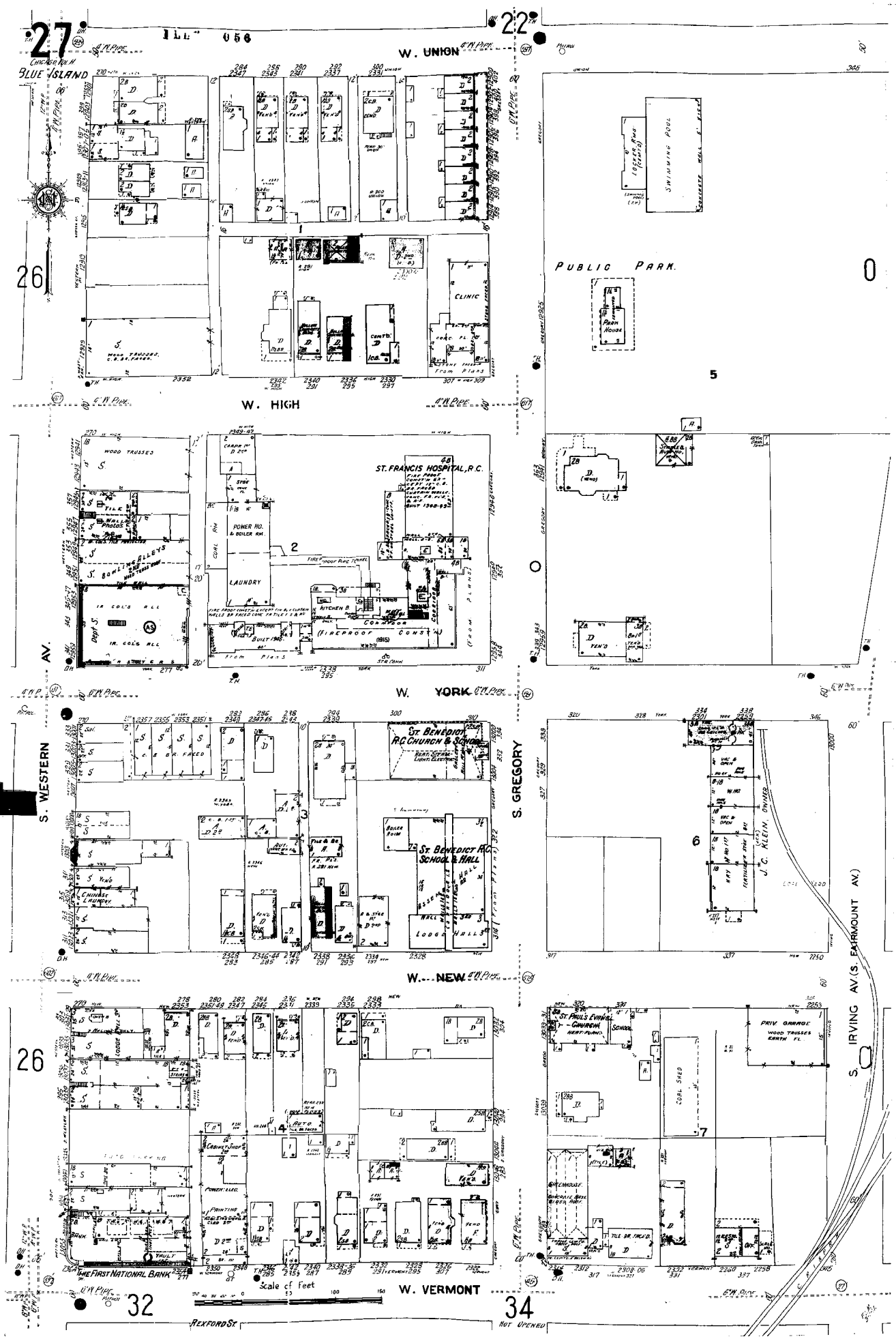
27
22
W. UNION
BLUE ISLAND
26
CLINIC
PUBLIC PARK
W. HIGH
ST. FRANCIS HOSPITAL, R.C.
POWER HO. & BOILER RM.
LAUNDRY
W. YORK
S. WESTERN AV.
S. GREGORY
ST. BENEDICT R.C. CHURCH & SCHOOL
ST. BENEDICT R.C. SCHOOL & HALL
J.C. KLEIN, OWNER
W. NEW
S. IRVING AV. (S. FAIRMOUNT AV.)
ST. PAUL'S EVANGL. CHURCH
PRIV. GARAGE
COAL SHED
THE FIRST NATIONAL BANK
W. VERMONT
Scale of Feet
32
34
REXFORD ST
NOT OPENED

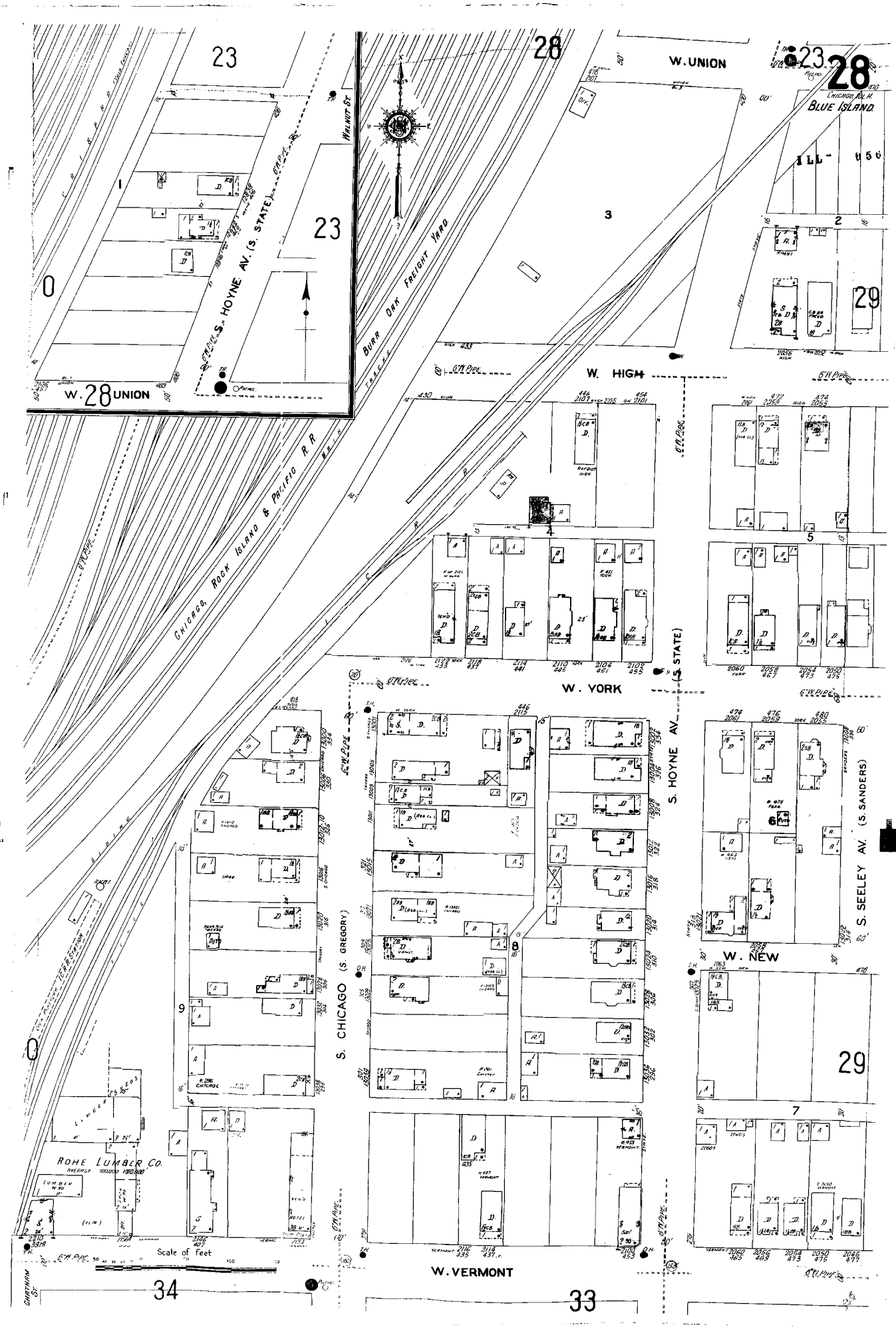
W. UNION
W. 28 UNION
S. HOYNE AV. (S. STATE)
WALNUT ST.
BURR OAK FREIGHT YARD
TRACKS
CHICAGO, ROCK ISLAND & PACIFIC R.R.
CHICAGO, R.I. & H.
BLUE ISLAND
ILL. 456
W. HIGH
W. YORK
S. HOYNE AV. (S. STATE)
S. CHICAGO (S. GREGORY)
S. SEELEY AV. (S. SANDERS)
W. NEW
W. VERMONT
ROHE LUMBER CO.
Scale of Feet
CHESTNUT ST.

1949

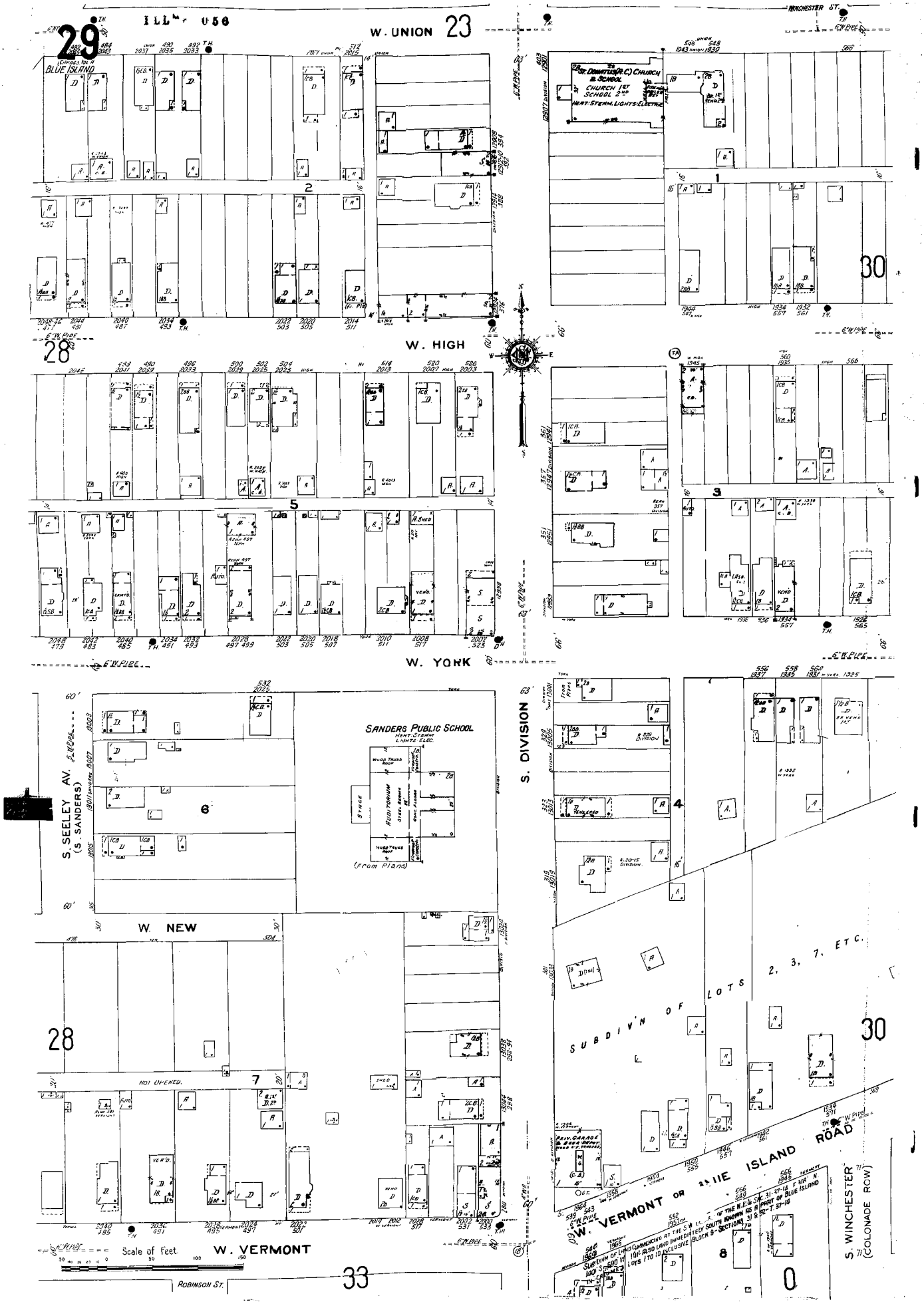
ILL. 058
29
BLUE ISLAND
W. UNION 23
WINCHESTER ST.
ST. DOMITILLA (R.C.) CHURCH & SCHOOL
CHURCH 1ST
SCHOOL 2ND
HEAT: STEAM. LIGHTS: ELECTRIC
2
1
30
28
W. HIGH
5
3
W. YORK
SANDERS PUBLIC SCHOOL
HEAT: STEAM
LIGHTS: ELEC.
AUDITORIUM
STAGE
(From Plans)
S. SEELEY AV.
(S. SANDERS)
6
S. DIVISION
4
W. NEW
28
7
NOT OPENED.
SUBDIV'N OF LOTS 2, 3, 7, ETC.
30
W. VERMONT OR BLUE ISLAND ROAD
S. WINCHESTER
(COLONADE ROW)
8
0
Scale of Feet
W. VERMONT
ROBINSON ST.
33

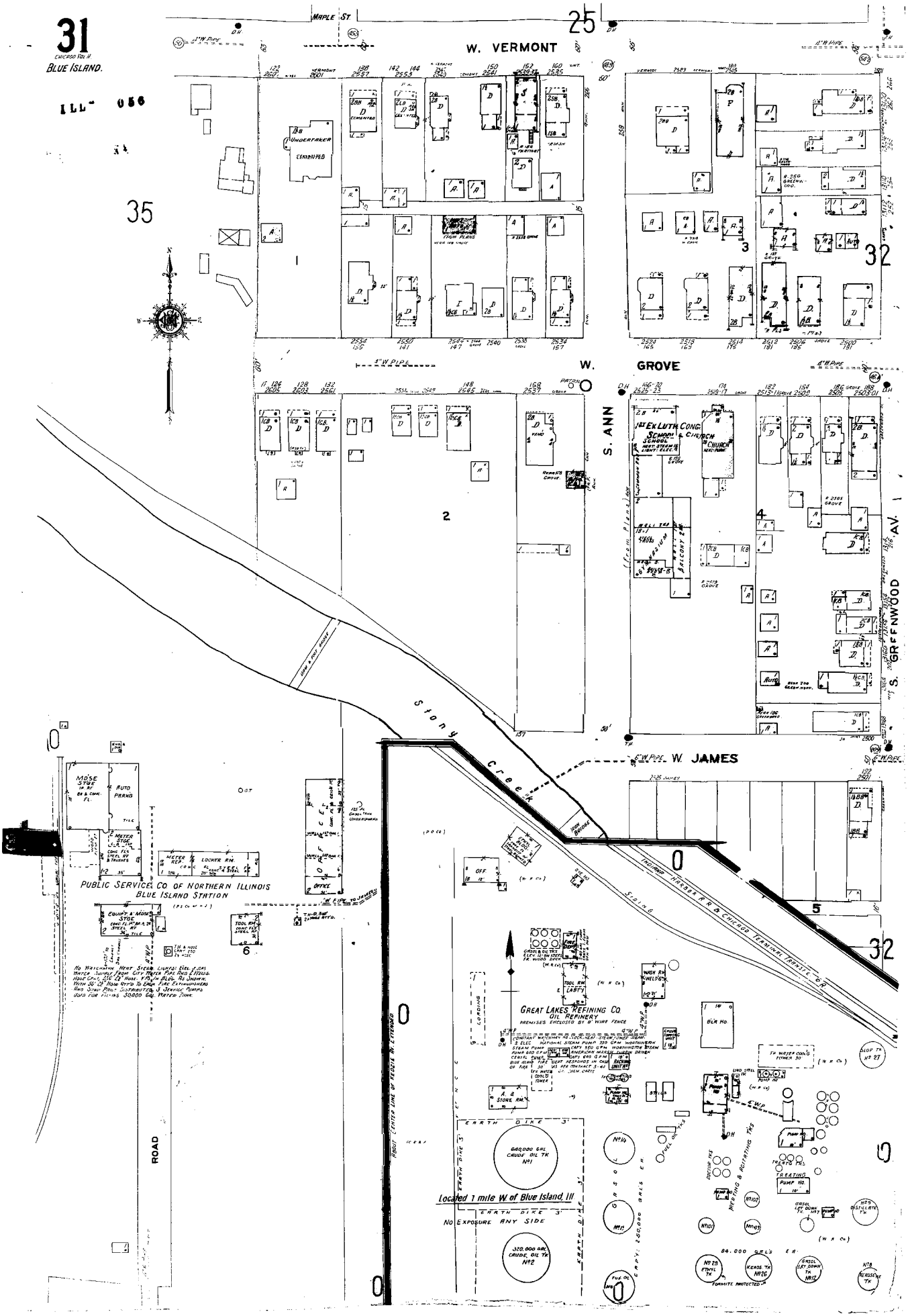
31
CHICAGO VOL. II
BLUE ISLAND.
ILL- 056
MAPLE ST.
W. VERMONT
W. GROVE
S. ANN
S. GREENWOOD AV.
W. JAMES
Stony Creek
PUBLIC SERVICE CO OF NORTHERN ILLINOIS
BLUE ISLAND STATION
GREAT LAKES REFINING CO
OIL REFINERY
Located 1 mile W. of Blue Island Ill
NO EXPOSURE ANY SIDE
ROAD

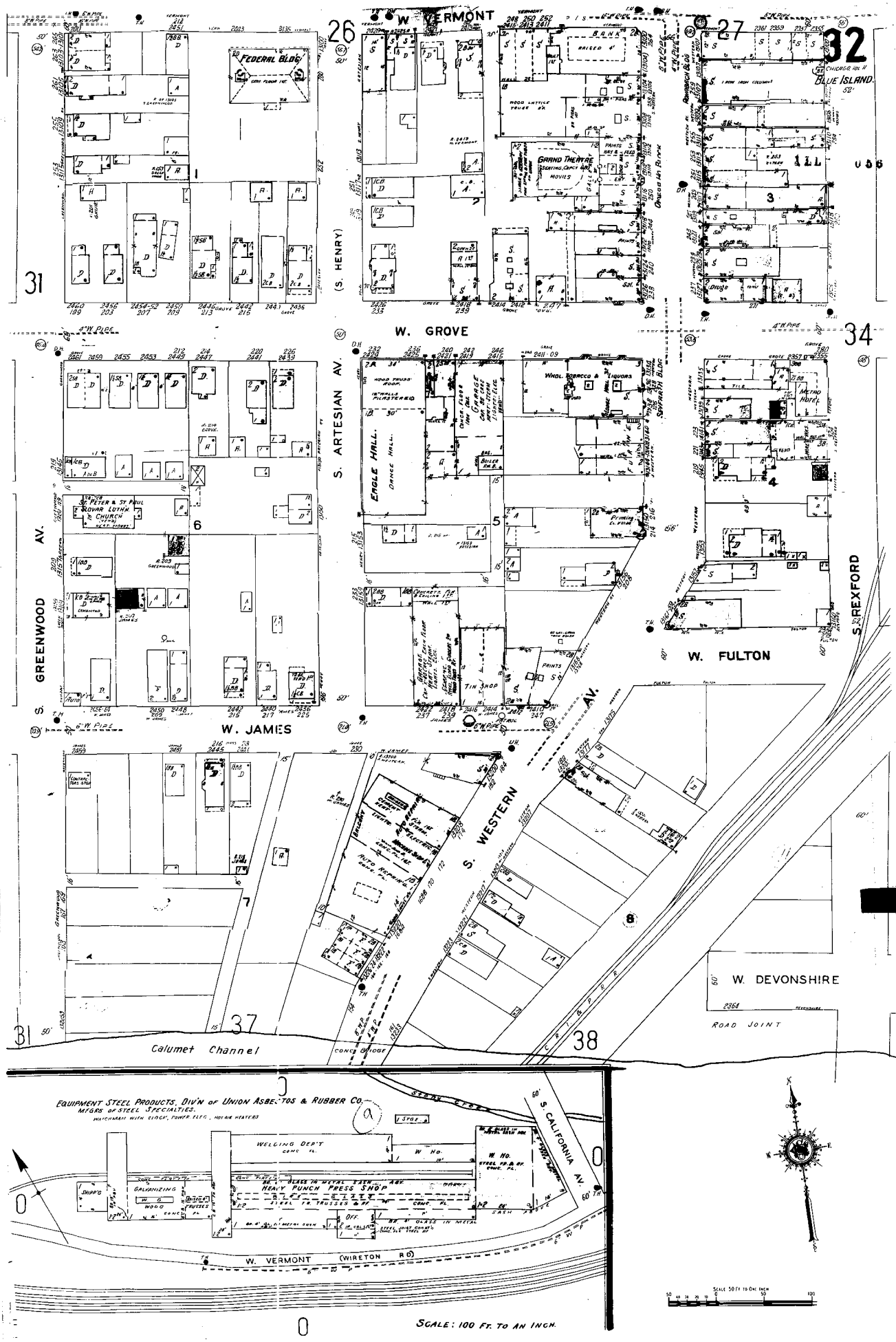
W. VERMONT
FEDERAL BLDG
BANK
GRAND THEATRE
BLUE ISLAND
ILL
(S. HENRY)
W. GROVE
S. ARTESIAN AV.
EAGLE HALL
DANCE HALL
WHOL. TOBACCO & LIQUORS
METRO HOTEL
GREENWOOD AV.
ST. PETER & ST. PAUL ROMAN LUTH. CHURCH
W. FULTON
S. REXFORD
W. JAMES
TIN SHOP
S. WESTERN AV.
W. DEVONSHIRE
ROAD JOINT
Calumet Channel
CONC. BRIDGE
EQUIPMENT STEEL PRODUCTS, DIV'N OF UNION ASBESTOS & RUBBER CO.
MFGRS OF STEEL SPECIALTIES.
WELDING DEP'T
HEAVY PUNCH PRESS SHOP
GALVANIZING
S. CALIFORNIA AV.
W. VERMONT (WIRETON RD)
SCALE: 100 FT. TO AN INCH.

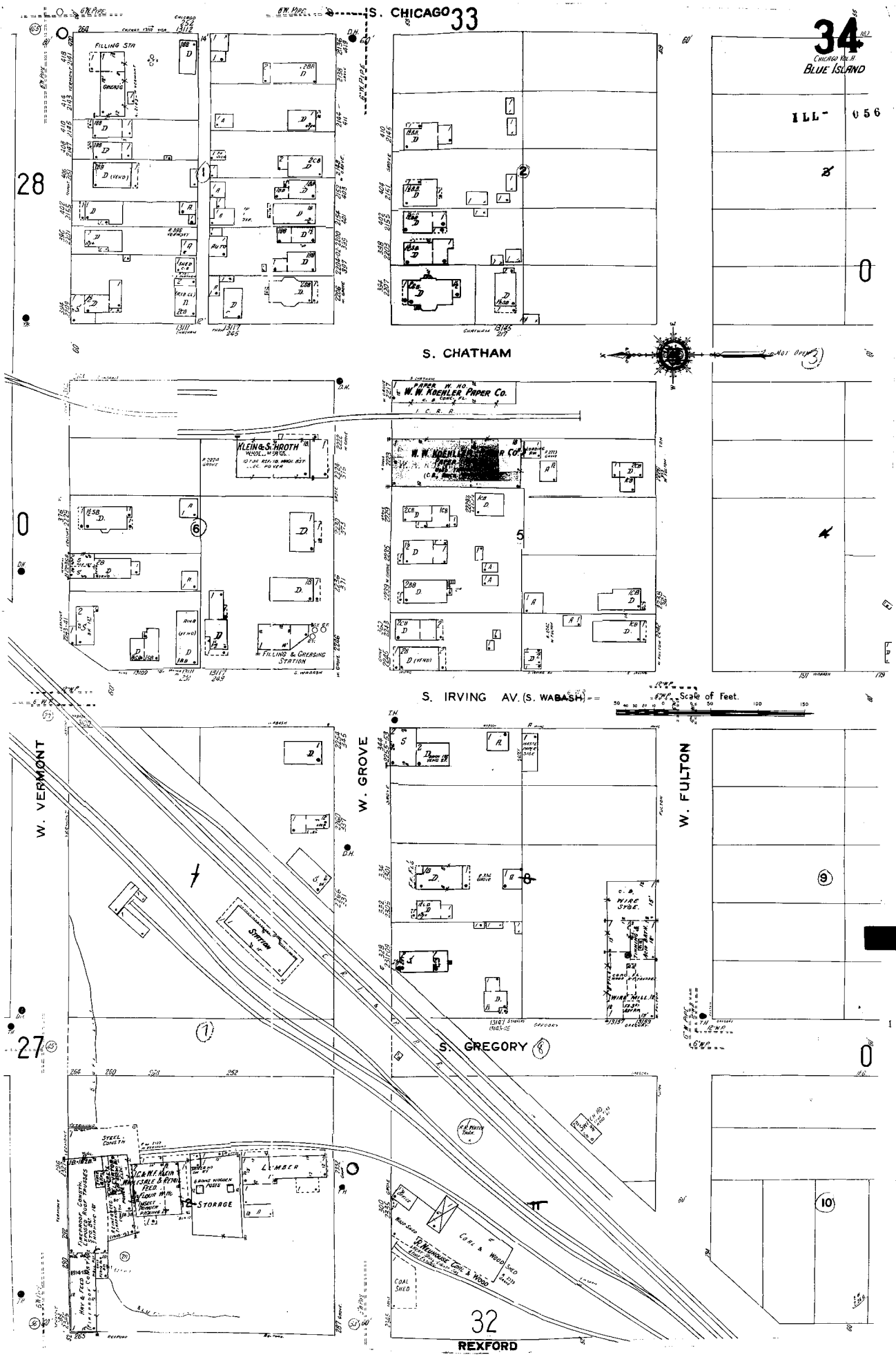
S. CHICAGO
33
34
CHICAGO VOL. II
BLUE ISLAND
ILL-056
28
FILLING STA
GREASE
S. CHATHAM
PAPER W. HO.
W. W. KOEHLER PAPER CO.
I. C. R. R.
KLEIN & SCHROTH
HARD. MFGS.
FILLING & GREASING STATION
S. IRVING AV. (S. WABASH)
Scale of Feet.
W. VERMONT
W. GROVE
W. FULTON
STATION
WIRE STGE.
WIRE MILL
S. GREGORY
STEEL CONSTN
LUMBER
STORAGE
COAL & WOOD SHED
COAL SHED
32
REXFORD

1949

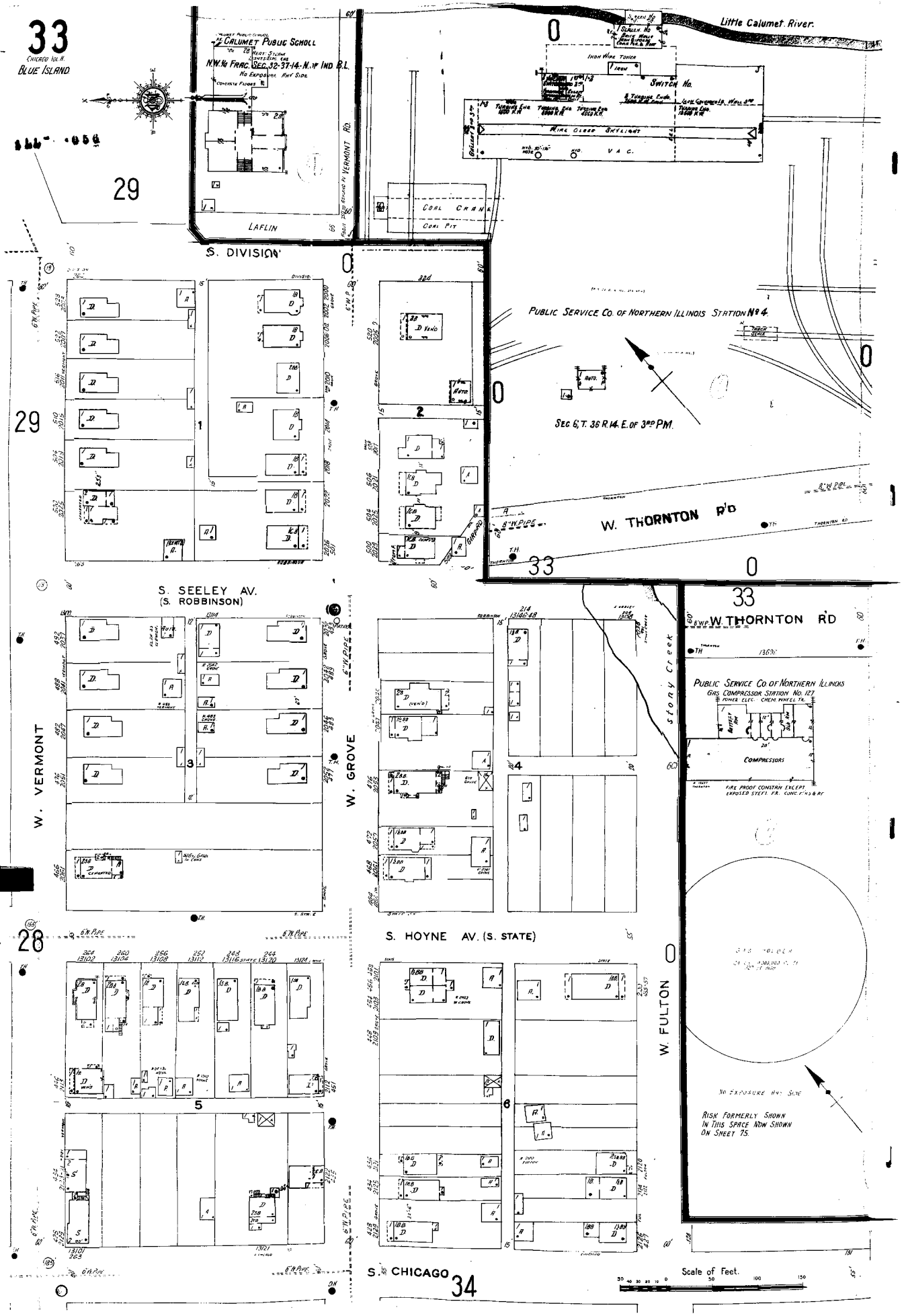
33
Chicago Vol. A
Blue Island
29
Calumet Public School
N.W. ¼ Frac. Sec. 32-37-14-N. 1st Ind. B.L.
No Exposure Rhf Side
Laflin
S. Division
Little Calumet River
Switch No.
Coal Crane
Coal Pit
Public Service Co. of Northern Illinois Station No. 4.
Sec. 6, T. 36 R. 14 E. of 3rd P.M.
W. Thornton Rd
S. Seeley Av.
(S. Robbinson)
W. Vermont
W. Grove
Stony Creek
Public Service Co. of Northern Illinois
Gas Compressor Station No. 127
Compressors
Fire Proof Constr. Except
Exposed Steel Tr. Conc. Flrs. & Rf.
S. Hoyne Av. (S. State)
W. Fulton
No Exposure Rhf Side
Risk Formerly Shown
In This Space Now Shown
On Sheet 75.
S. Chicago
34
Scale of Feet.

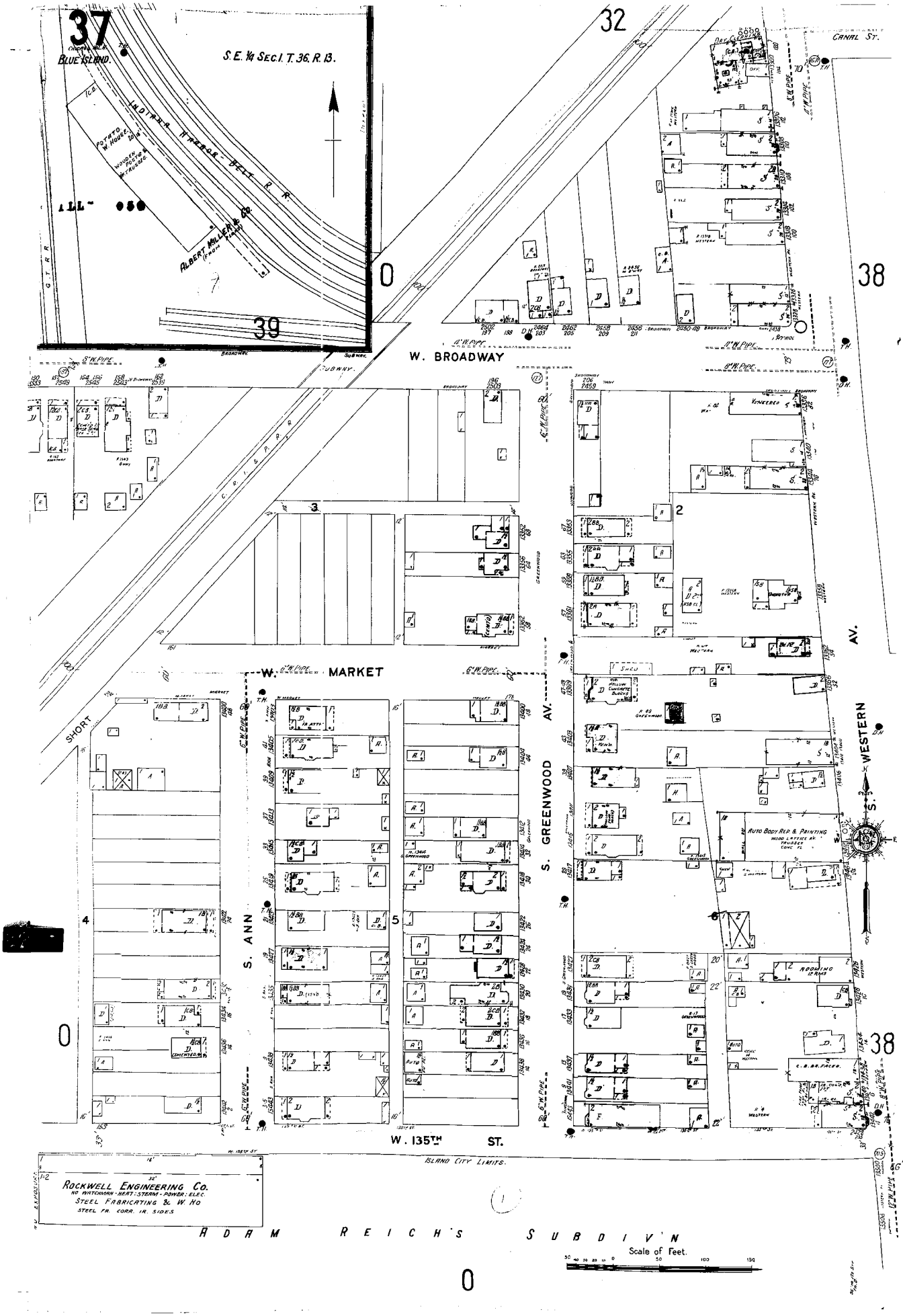
37
BLUE ISLAND
S.E. ¼ SEC. I. T. 36, R. 13.
ILLINOIS HARBOR BELT R.R.
ALBERT MILLER & CO.
39
32
38
CANAL ST.
W. BROADWAY
W. MARKET
SHORT
S. ANN
S. GREENWOOD AV.
WESTERN AV.
W. 135TH ST.
ISLAND CITY LIMITS
ROCKWELL ENGINEERING CO.
NO WATCHMAN - HEAT: STEAM - POWER: ELEC.
STEEL FABRICATING & W. HO
STEEL FR. CORR. IR. SIDES
ADAM REICH'S SUBDIV'N
Scale of Feet.

1949

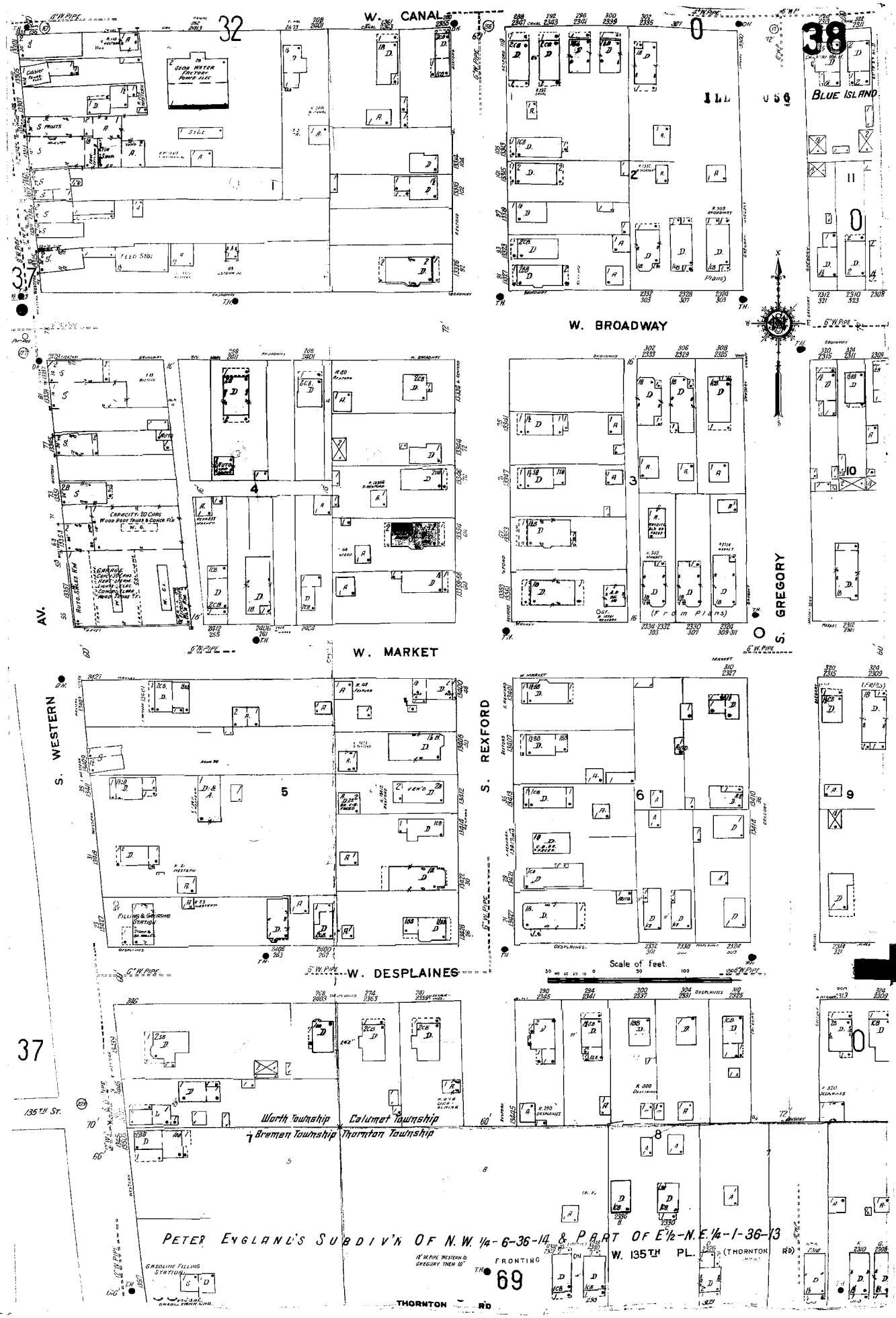
W. CANAL
W. BROADWAY
W. MARKET
W. DESPLAINES
S. WESTERN
S. REXFORD
S. GREGORY
AV.
BLUE ISLAND
ILL
Scale of feet.
Worth Township
Calumet Township
Bremen Township
Thornton Township
135TH ST.
PETER ENGLAND'S SUBDIV'N OF N.W. 1/4-6-36-14 & PART OF E1/2-N.E.1/4-1-36-13
FRONTING
W. 135TH PL.
(THORNTON RD)
THORNTON RD
GASOLINE FILLING STATION
FILLING & GREASING STATION
SODA WATER FACTORY POWER ELEC
FELD STOC
CAPACITY 20 CARS WOOD ROOF TRUSS & CONCR FLR
GARAGE
AUTO-WHEEL KW
(From Plans)

1949

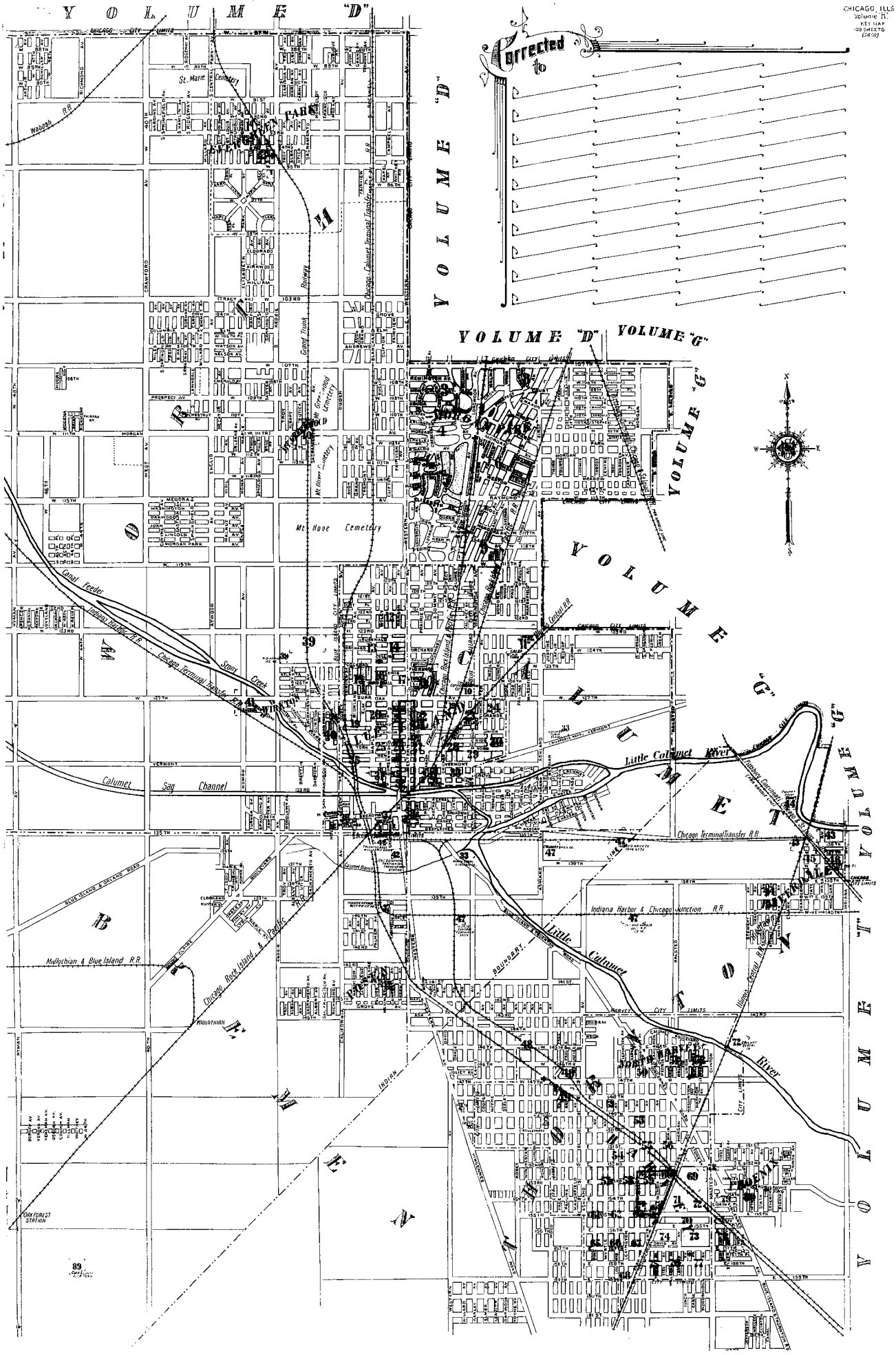
CHICAGO, ILLS
Volume D.
KEY MAP
108 SHEETS
Corrected to
VOLUME "D"
VOLUME "G"
VOLUME "T"
Wabash R.R.
St. Marie Cemetery
Mt. Hope Cemetery
Mt. Olivet Cemetery
Canal Feeder
Indiana Harbor R.R.
Chicago Terminal Transfer R.R.
Sawyer Creek
Calumet Sag Channel
Little Calumet River
Indiana Harbor & Chicago Junction R.R.
Mulothian & Blue Island R.R.
Chicago, Rock Island & Pacific R.R.
Bourbonnais
Illinois Central R.R.
Chicago, Rockford & Pacific R.R.
Chicago Terminal Transfer R.R.
Blue Island & Dolton Road
Lake Calumet
Harvey City Limits
Chicago City Limits
Indian
Lot Limit
Mulothian
Oak Forest Station
Vidtil
Cleveland
Wabash
Calumet
Bourbonnais
Chicago
Hyde Park
Lake
Worth
Blue Island
Dolton
Harvey
Phoenix
Calumet Park
Riverdale
North Harvey

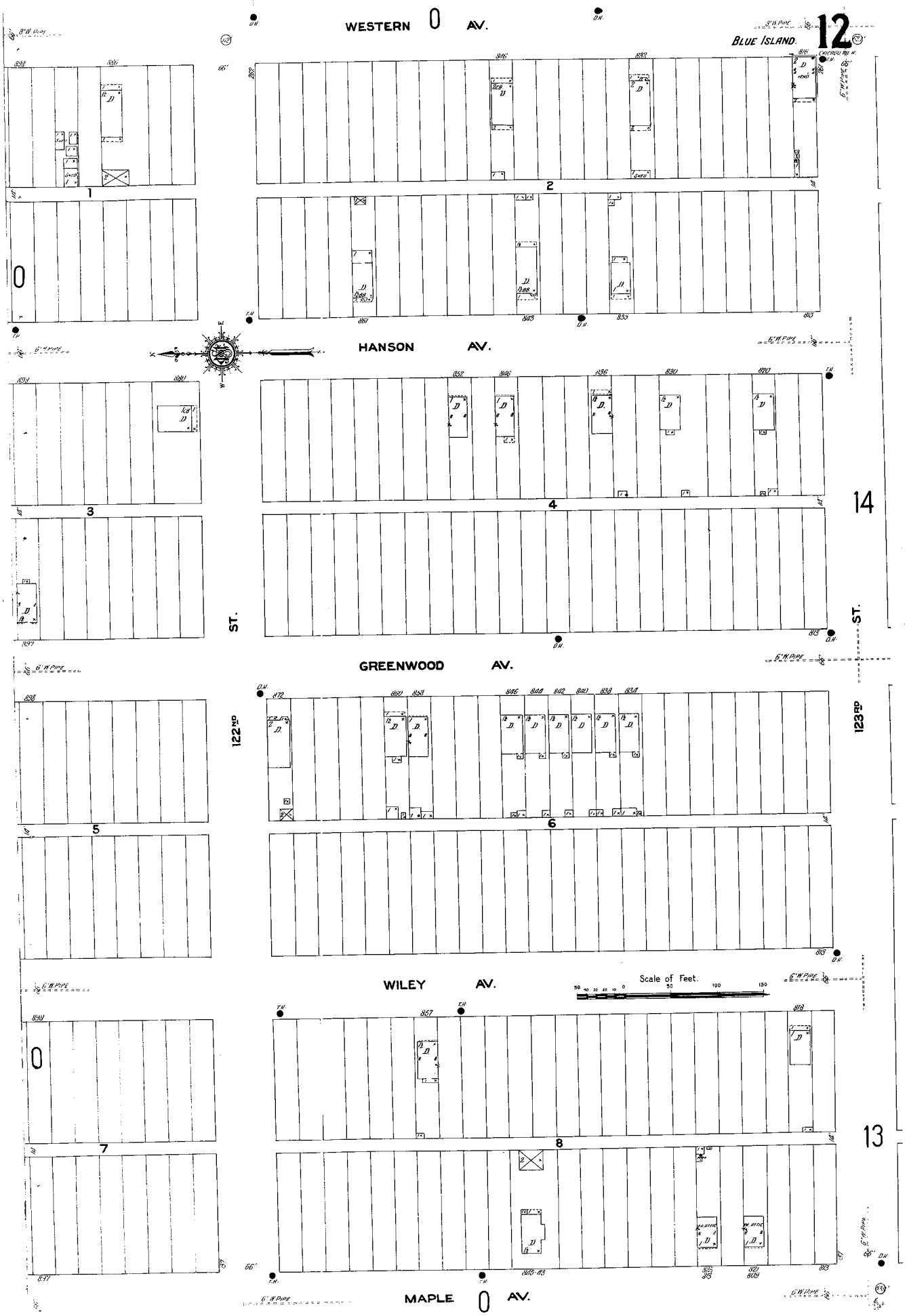
WESTERN AV.
BLUE ISLAND.
12
HANSON AV.
14
GREENWOOD AV.
122ND ST.
123RD ST.
WILEY AV.
Scale of Feet.
13
MAPLE AV.

MORGAN PARK
WINFIELD AV.
WASHINGTON AV.
PEDRO PL.
OAK AV.
VINCENNES AV.
WOODLAND AV.
MEDORA AV.
CLARE AV.
ADA PL.
SHEPARD
ANNA PL.
SHORT
119TH ST.
120TH ST.
121ST ST.
WOOD
HONORE
FAIRFIELD AV.
RIDGE AV.
PAGE
LIBERTY HALL
Scale 100 Ft. to One Inch.
ILLINOIS BRICK CO. YARD Nº 17
ILLINOIS BRICK CO
YARD Nº 17
BRICK KILN SHED
CLAY HOLE
SACRED HEART R.C. CHURCH

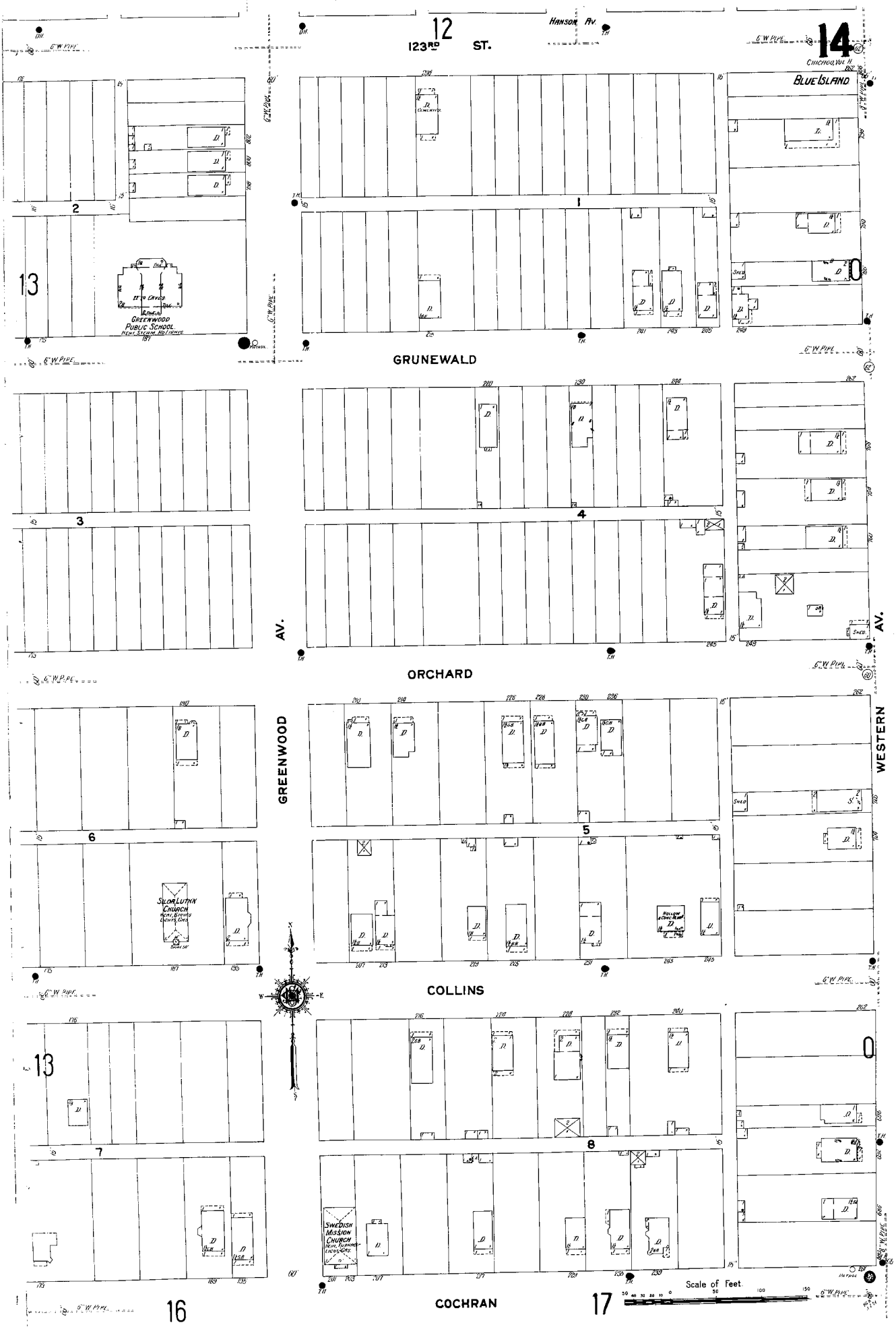
12
123RD ST.
HANSON AV.
14
CHICAGO, VOL. H.
BLUE ISLAND
GREENWOOD PUBLIC SCHOOL
GRUNEWALD
ORCHARD
GREENWOOD AV.
WESTERN AV.
SILOA LUTHN CHURCH
COLLINS
SWEDISH MISSION CHURCH
COCHRAN
Scale of Feet.
16
17

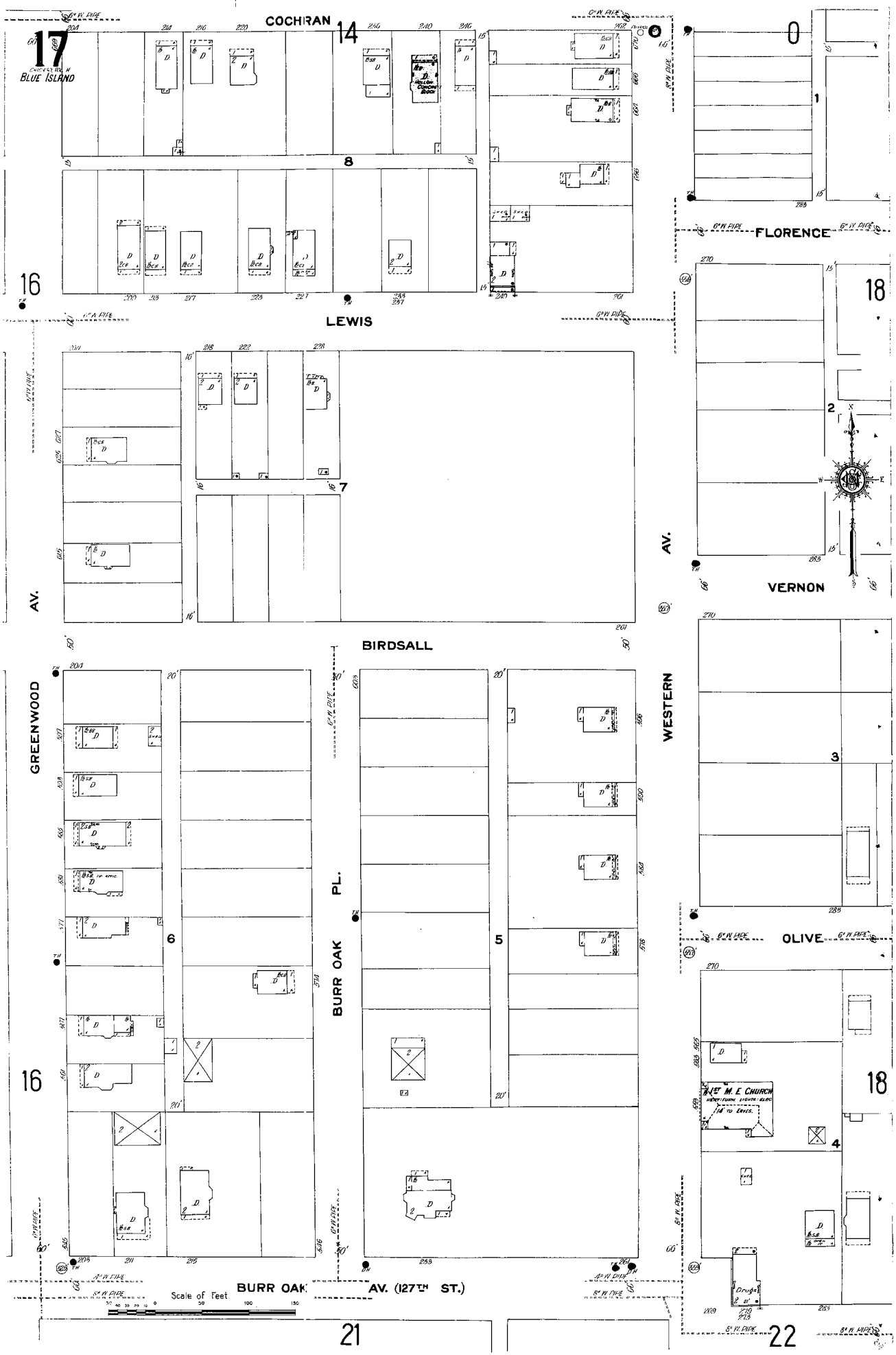
17
BLUE ISLAND
COCHRAN
14
0
1
8
FLORENCE
16
LEWIS
18
2
7
AV.
VERNON
BIRDSALL
GREENWOOD
WESTERN
3
OLIVE
6
5
BURR OAK
PL.
16
18
4
BURR OAK
AV. (127TH ST.)
Scale of Feet
21
22

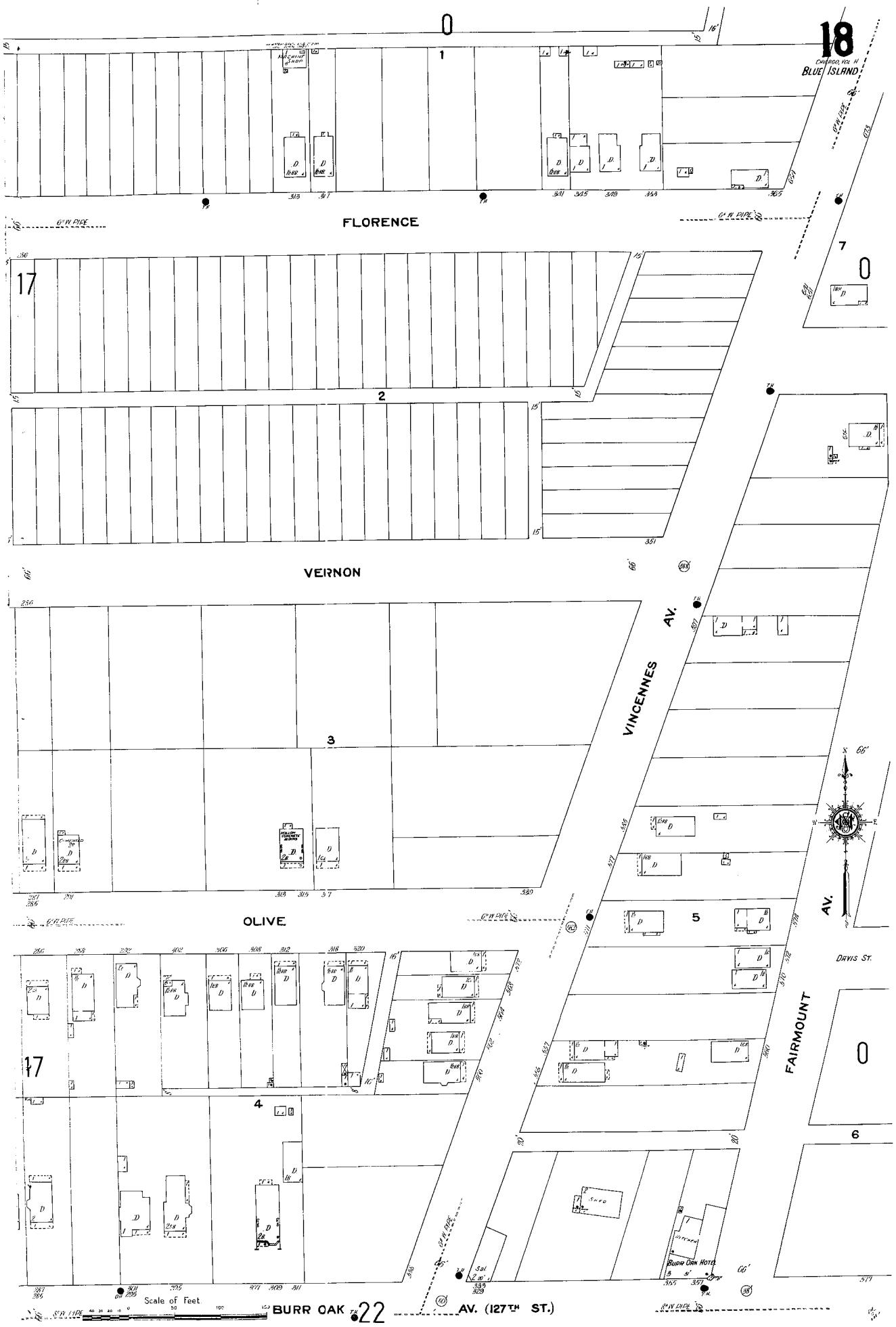
18
CHICAGO, VOL. H
BLUE ISLAND
FLORENCE
VERNON
OLIVE
VINCENNES AV.
FAIRMOUNT AV.
DAVIS ST.
BURR OAK
AV. (127TH ST.)
Scale of Feet
17
22
6" W. PIPE

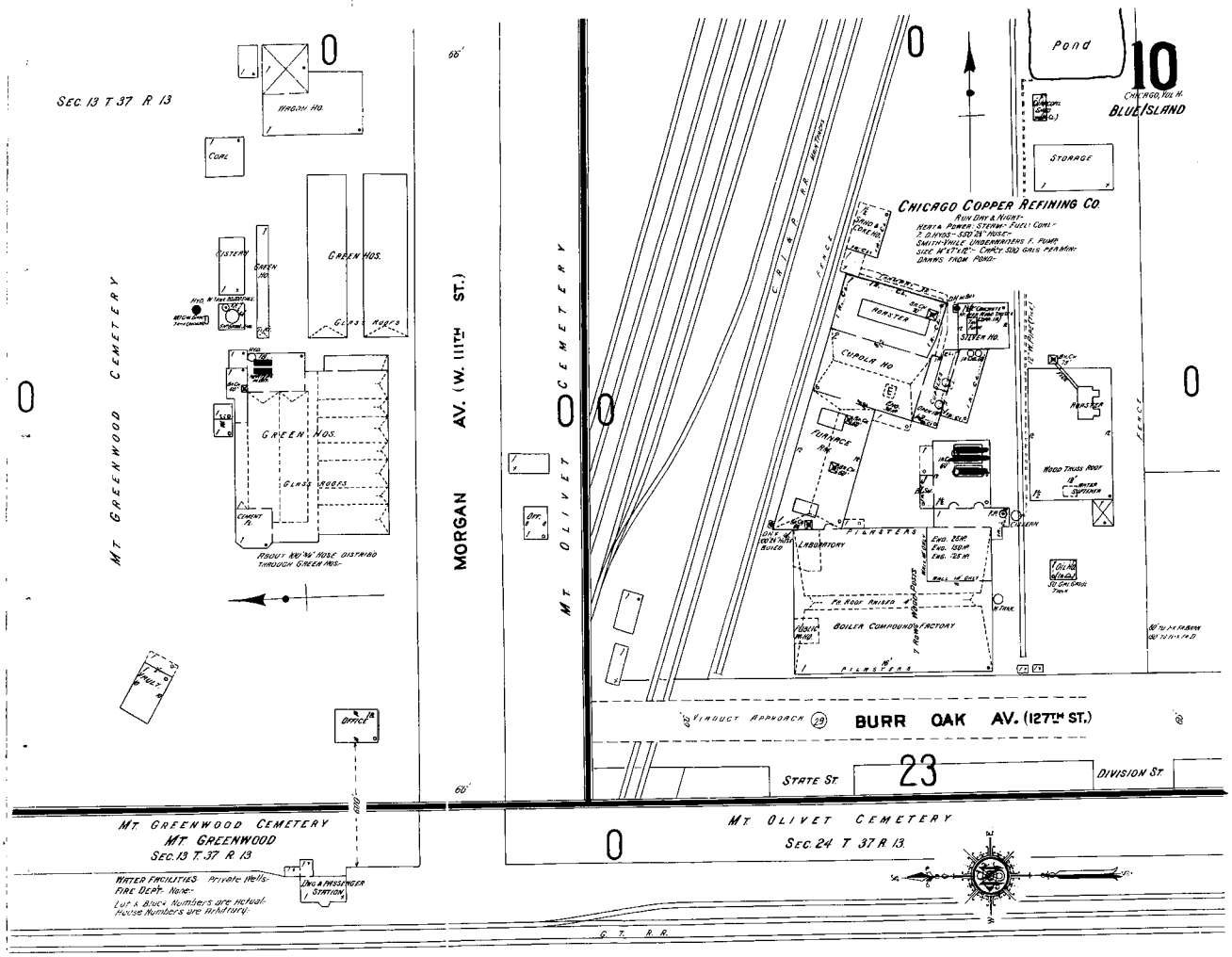
SEC. 13 T 37 R 13
MORGAN HO.
COAL
CISTERN
GREEN HOS.
GLASS ROOFS
GREEN HOS.
GLASS ROOFS
CEMENT
PROJECT 24" HOSE DISTRIBD THROUGH GREEN HOS.
OFFICE
MT. GREENWOOD CEMETERY
MORGAN AV. (W. 111TH ST.)
MT. OLIVET CEMETERY
Pond
10
CHICAGO, ILL.
BLUE ISLAND
STORAGE
CHICAGO COPPER REFINING CO.
RUN DAY & NIGHT
HEAT & POWER STEAM FUEL COAL
2 O.H. HOS. 500 25' HOSE
SMITH-VILLE UNDERWRITERS F. PUMP
SIZE 14"x7"x12" CAPY. 500 GALS PER MIN.
DRAWS FROM POND
CHIMNEY
CUPOLA HO.
FURNACE
LABORATORY
FILTERS
BOILER COMPOUND & FACTORY
WOOD TRUSS ROOF
STEAM
CRANE
FILTERS
VIADUCT APPROACH (29)
BURR OAK AV. (127TH ST.)
STATE ST.
23
DIVISION ST.
MT. GREENWOOD CEMETERY
MT. GREENWOOD
SEC. 13 T. 37 R 13
MT. OLIVET CEMETERY
SEC. 24 T 37 R 13
WATER FACILITIES. Private Wells.
FIRE DEPT. None.
Lot & Block Numbers are actual.
House Numbers are imaginary.
ENG. & MESSENGER STATION
G. T. R. R.

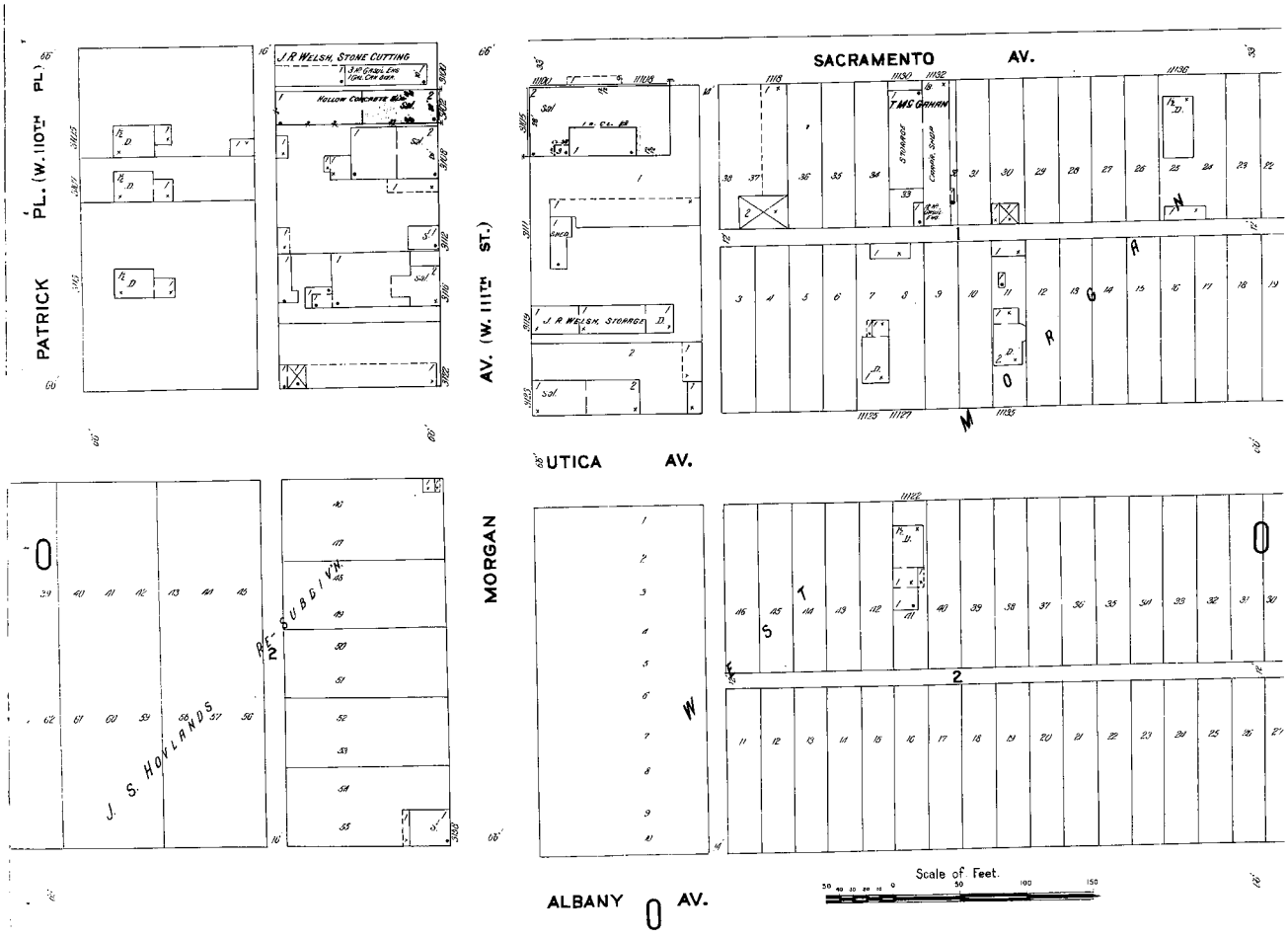
PATRICK PL. (W. 110TH PL.)
J. R. WELSH, STONE CUTTING
HOLLOW CONCRETE
AV. (W. 111TH ST.)
SACRAMENTO AV.
T. MC GRAHAN
J. R. WELSH, STORAGE
UTICA AV.
MORGAN
J. S. HOWLANDS
RE-SUBDIVN.
ALBANY AV.
Scale of Feet.

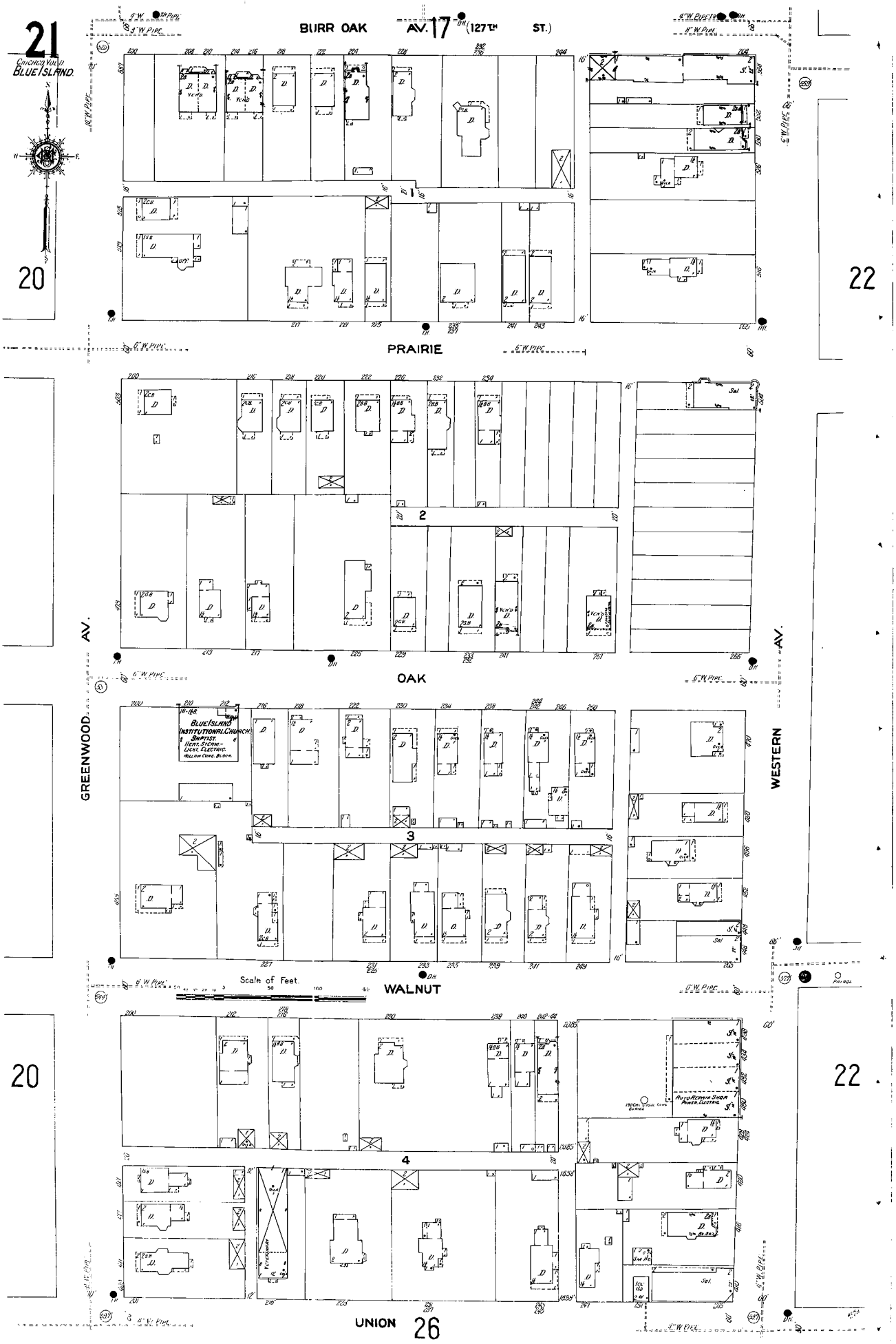
21
CHICAGO VOL. II
BLUE ISLAND.
BURR OAK AV. 17 TH (127TH ST.)
PRAIRIE
OAK
GREENWOOD AV.
WESTERN AV.
WALNUT
UNION
20
22
2
3
4
26
BLUE ISLAND INSTITUTIONAL CHURCH
BAPTIST.
HEAT. STEAM -
LIGHT. ELECTRIC.
ROLLER CONC. BLDG.
Scale of Feet.
50
100
150
6" W. PIPE
8" W. PIPE
12" W. PIPE

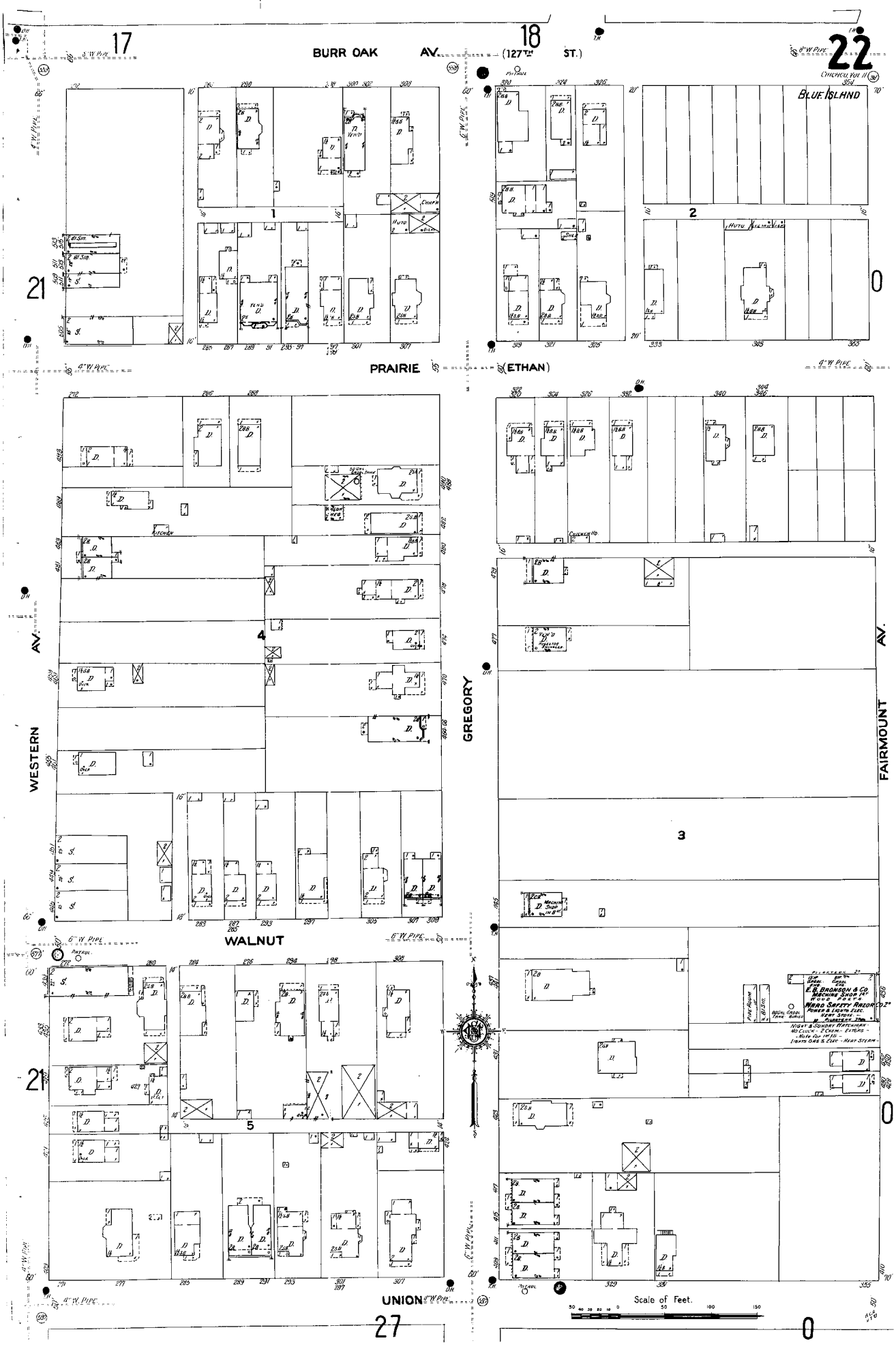
17
18
22
BURR OAK AV. (127TH ST.)
BLUE ISLAND
PRAIRIE (ETHAN)
WESTERN AV.
GREGORY
FAIRMOUNT AV.
WALNUT
UNION
21
0
27
1
2
3
4
5
E. E. BROKSON & CO.
MACHINE SHOP 1ST
WOOD FACTS
HARD SAFETY RAZOR CO.
POWER & LIGHTS ELEC.
IRON STOVE
Scale of Feet.

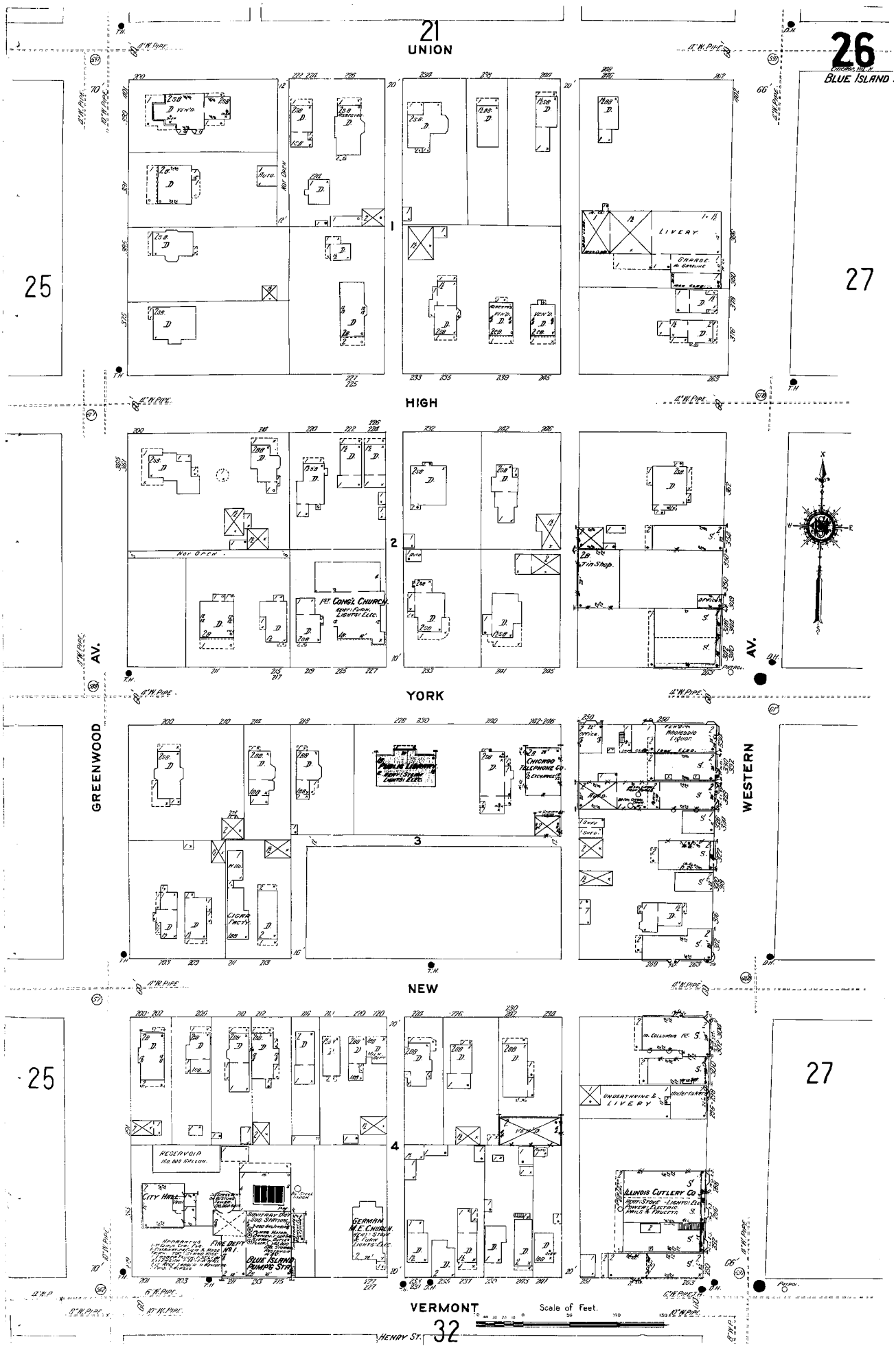
21
UNION
26
BLUE ISLAND
25
27
HIGH
LIVERY
GARAGE
Not Open
1ST. CONG'L CHURCH
Tin Shop
YORK
AV.
GREENWOOD
WESTERN
PUBLIC LIBRARY
CHICAGO TELEPHONE CO.
CIGAR FACTY.
NEW
RESERVOIR
CITY HALL
FIRE DEPT. No. 1
BLUE ISLAND PUMPG. STA.
GERMAN M.E. CHURCH
UNDERTAKING & LIVERY
ILLINOIS CUTLERY CO.
VERMONT
Scale of Feet.
HENRY ST.
32

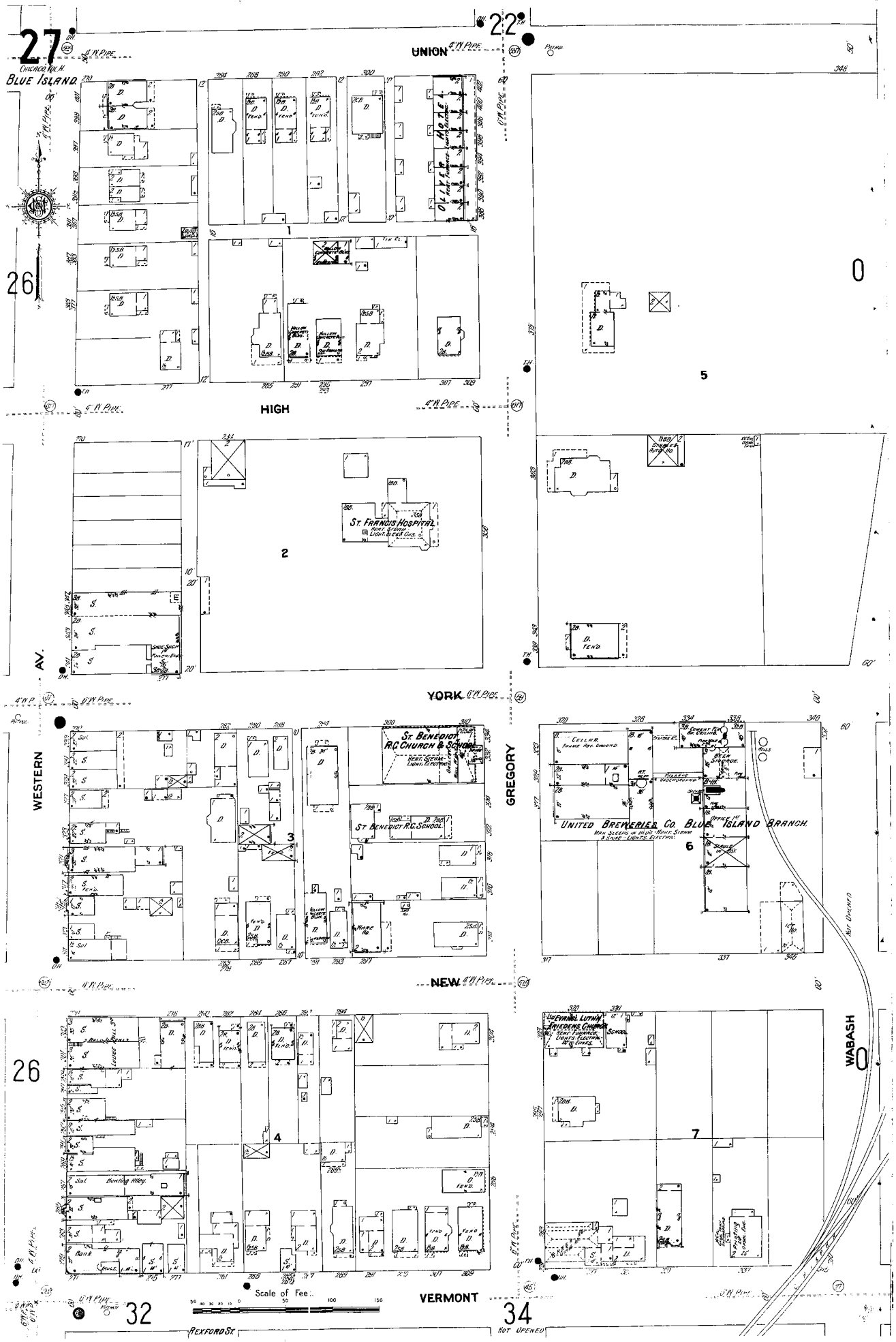
27
22
UNION
CHICAGO ROCK IS.
BLUE ISLAND
HOTEL
1
26
0
5
HIGH
2
ST. FRANCIS HOSPITAL
AV.
YORK
WESTERN
ST. BENEDICT R.C. CHURCH & SCHOOL
3
ST. BENEDICT R.C. SCHOOL
GREGORY
UNITED BREWERIES CO. BLUE ISLAND BRANCH
6
NEW
26
4
7
WABASH
0
VERMONT
32
34
REXFORD ST.
NOT OPENED
Scale of Feet

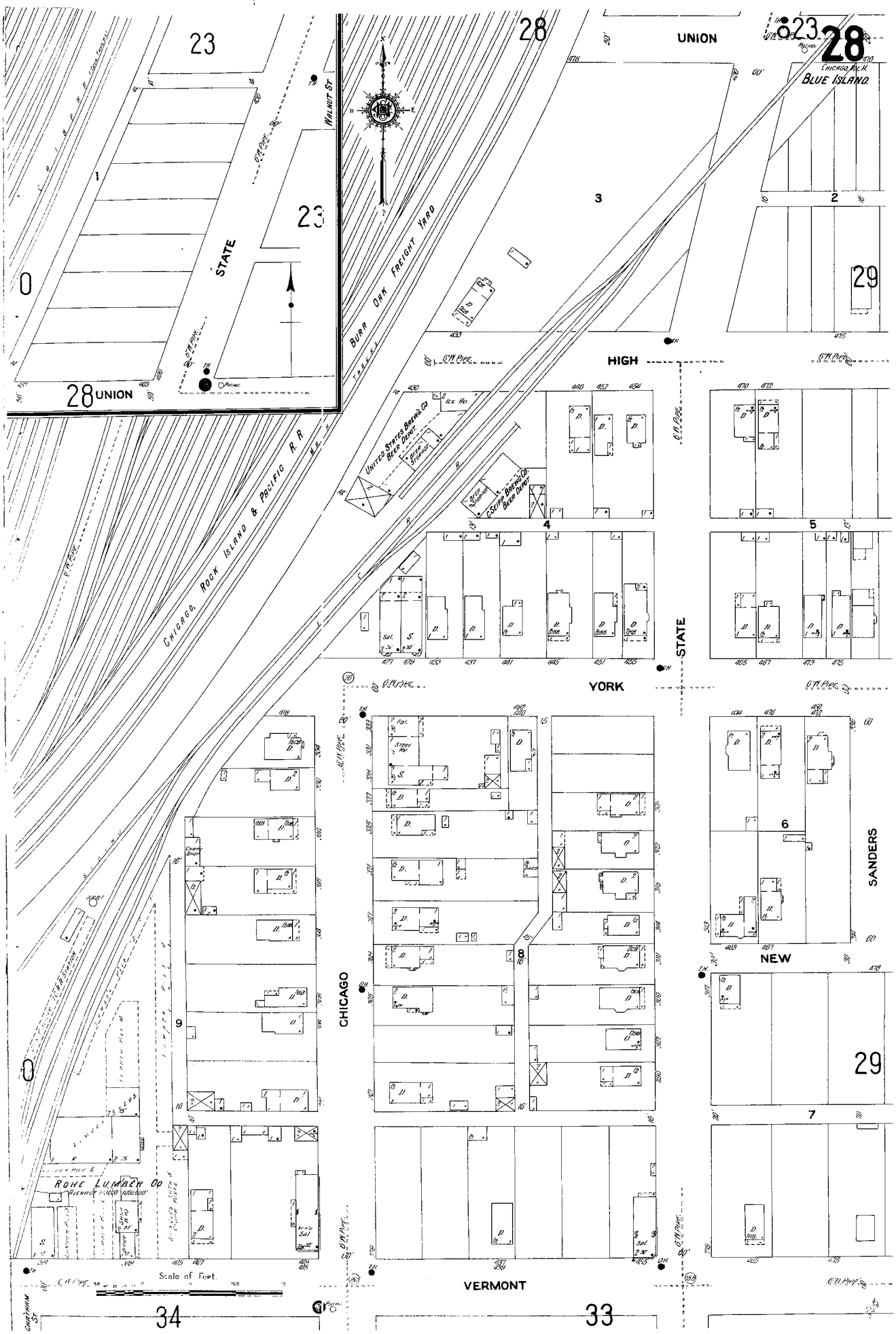
23
28
UNION
28
Chicago, Ill.
Blue Island
Walnut St.
State
Burr Oak Freight Yard
Chicago, Rock Island & Pacific R.R.
United States Brewing Co. Beer Depot
Ice Ho.
Beer Storage
C. Seipp Brewing Co. Beer Depot
High
York
State
Chicago
New
Sanders
Vermont
Rohe Lumber Co.
Scale of Feet
34
33

1911

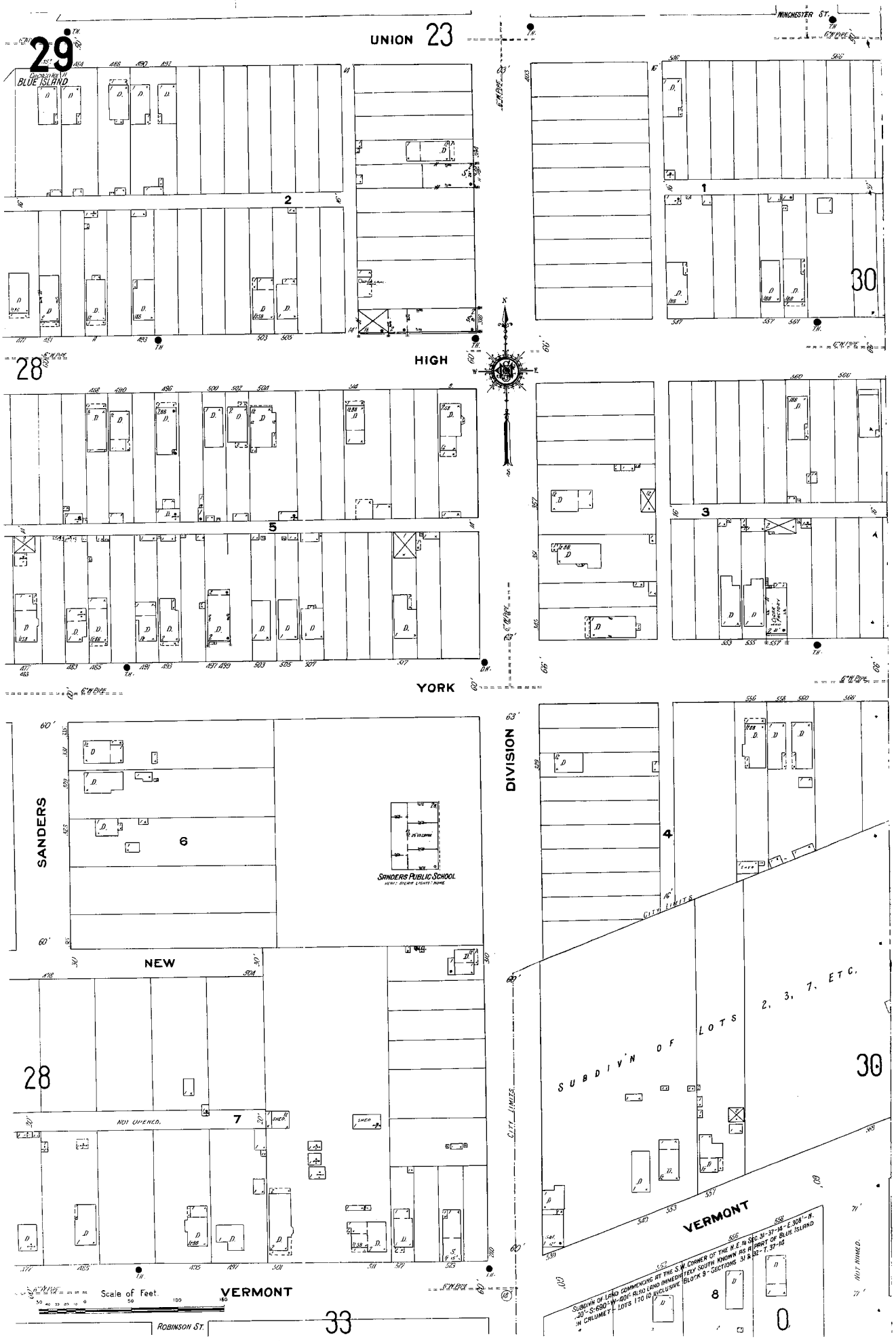
29
GEORGIANA
BLUE ISLAND
UNION 23
WINCHESTER ST.
HIGH
28
YORK
DIVISION
SANDERS
SANDERS PUBLIC SCHOOL
NEW
NOT OPENED.
VERMONT
SUBDIV'N OF LOTS 2, 3, 7, ETC.
CITY LIMITS
30
33
ROBINSON ST.
Scale of Feet.
1911

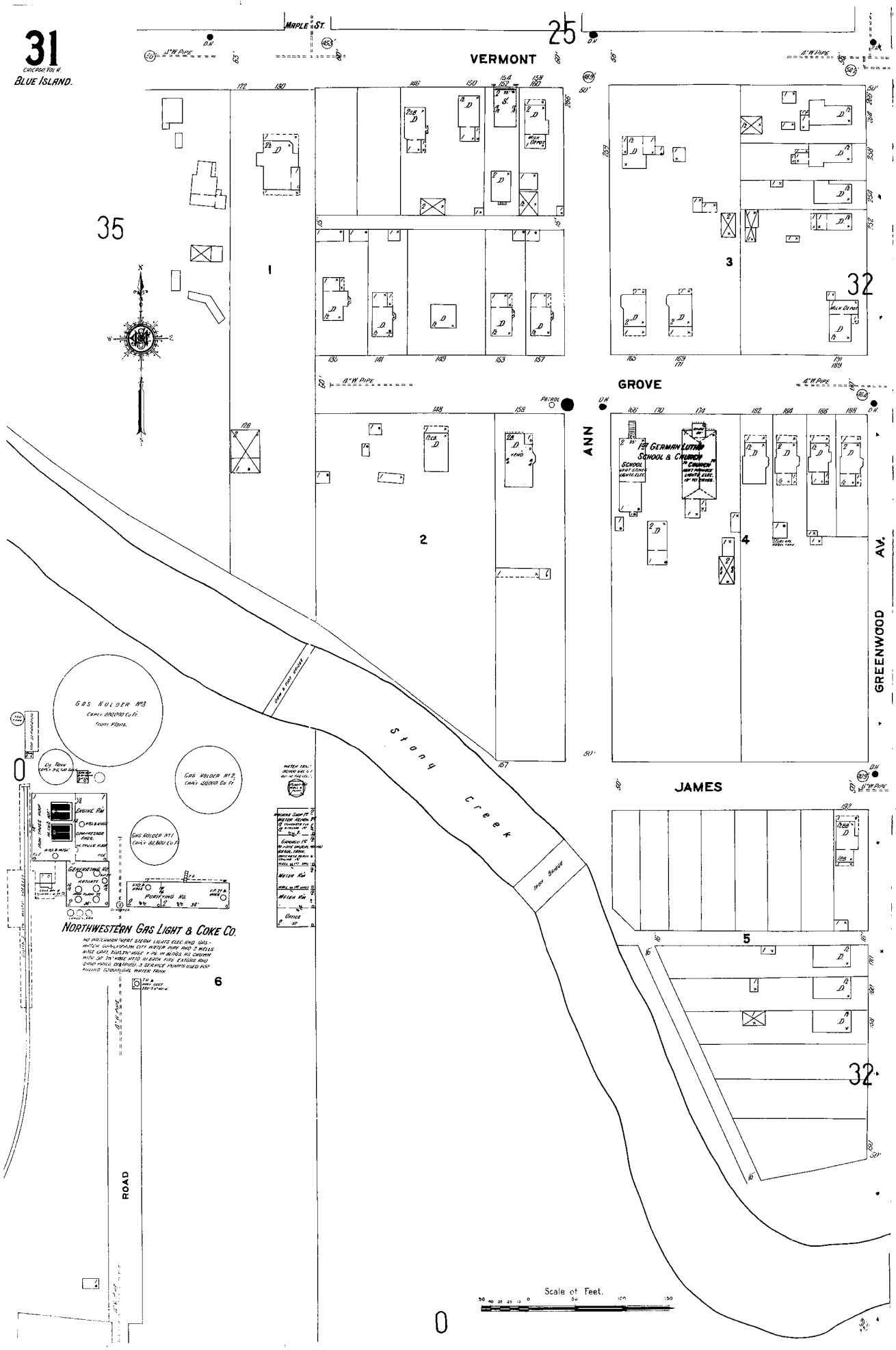
31
CHICAGO VOL. V.
BLUE ISLAND.
MAPLE ST.
VERMONT
GROVE
ANN
GREENWOOD AV.
JAMES
ROAD
Stony Creek
1st GERMAN LUTHER SCHOOL & CHURCH
GAS HOLDER No 3
GAS HOLDER No 2
GAS HOLDER No 1
ENGINE RM
GENERATING RM
PURIFYING RM
NORTHWESTERN GAS LIGHT & COKE CO.
Scale of Feet.

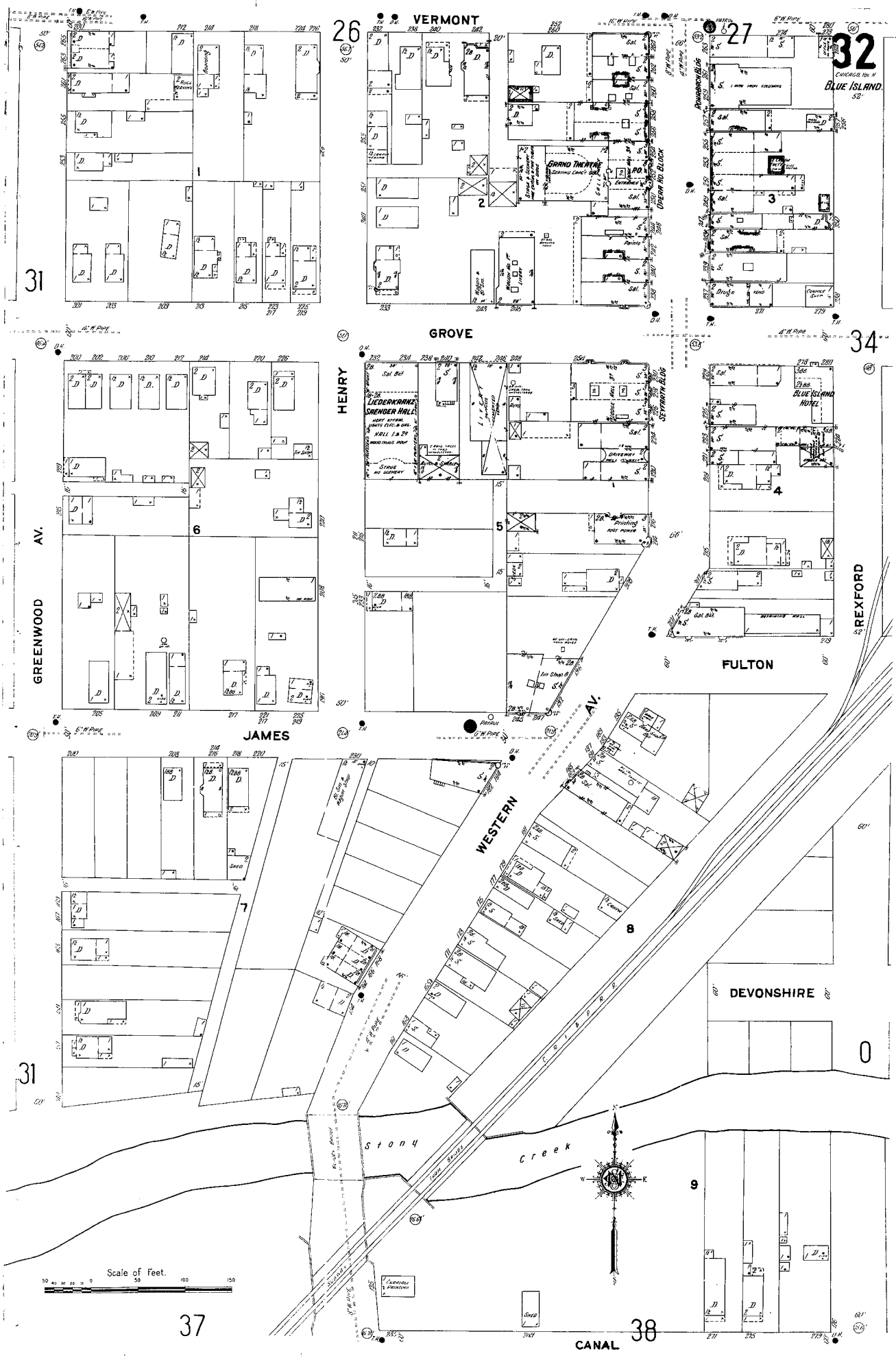
VERMONT
GROVE
HENRY
GREENWOOD AV.
JAMES
FULTON
REXFORD
WESTERN AV.
DEVONSHIRE
CANAL
Stony Creek
Grand Theatre
Opera Hall Block
Seventh Bldg
Liederkranz Saengerhalle
Blue Island Hotel
Blue Island
Chicago, Ill.
Scale of Feet.
26
27
32
31
34
37
38
0
1
2
3
4
5
6
7
8
9

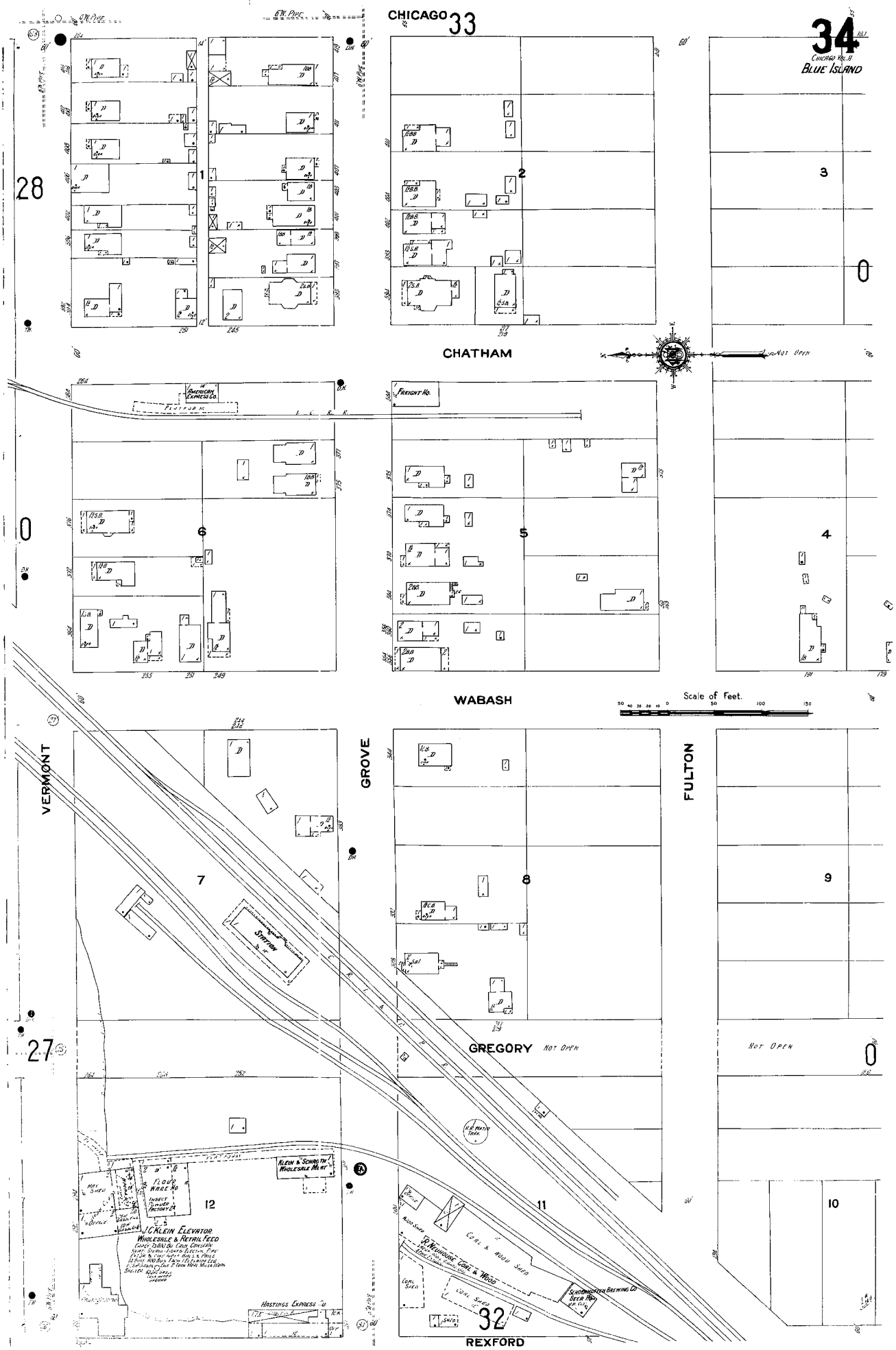
CHICAGO
33
34
CHICAGO VOL. II
BLUE ISLAND
28
1
2
3
CHATHAM
NOT OPEN
AMERICAN EXPRESS CO.
FREIGHT HO.
6
5
4
WABASH
Scale of Feet.
VERMONT
GROVE
FULTON
7
8
9
STATION
27
GREGORY
NOT OPEN
NOT OPEN
12
11
10
ALEIN & SCHROTH WHOLESALE MEAT
FLOUR WARE HO
INSECT SUPPLIES FACTORY CO
J. C. KLEIN ELEVATOR
WHOLESALE & RETAIL FEED
COAL & WOOD SHED
D. NEUHOUSE COAL & WOOD
SCHOENHOFER BREWING CO
HASTINGS EXPRESS CO
32
REXFORD

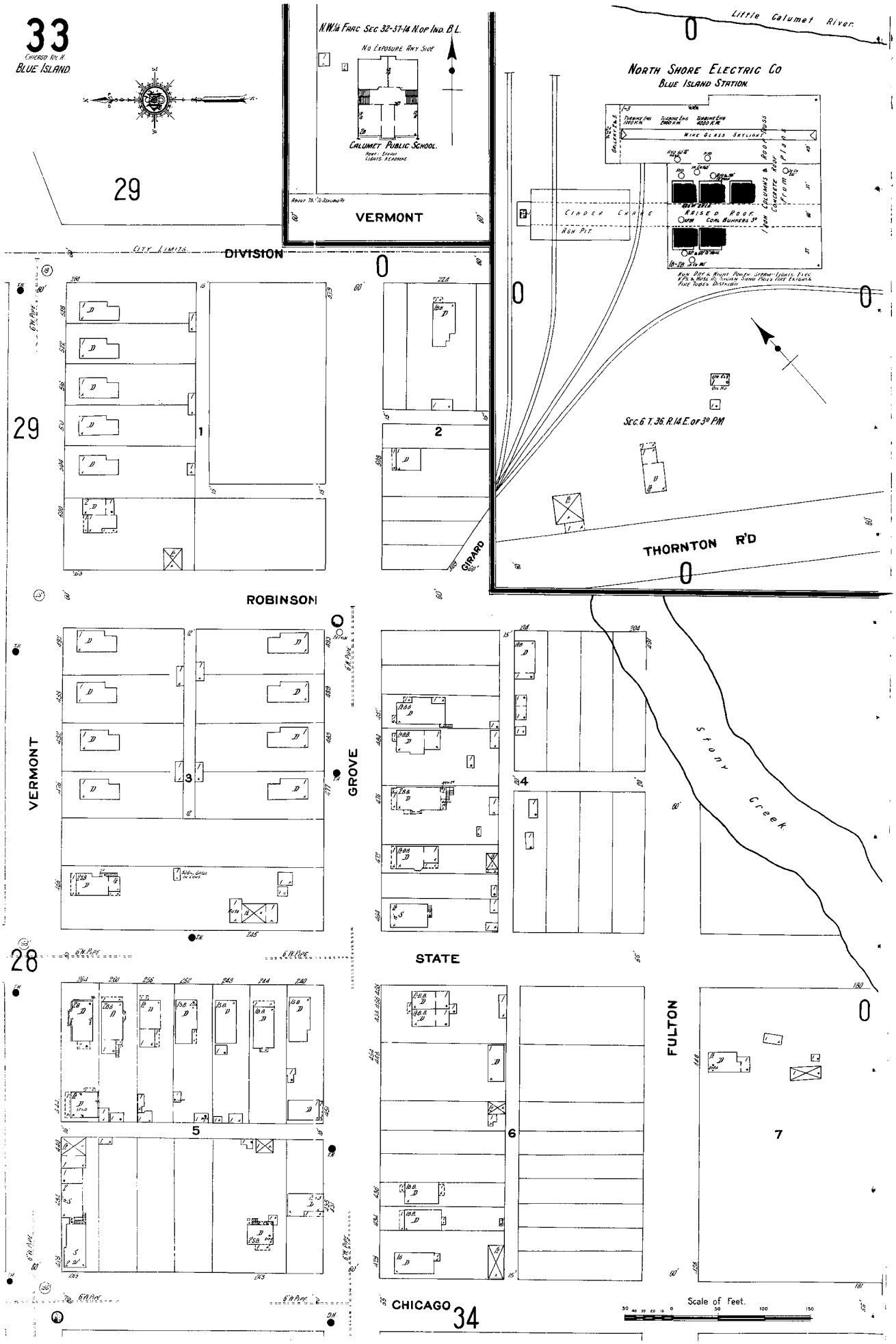
33
Chicago Ill. N.
Blue Island
29
N.W.¼ Frac Sec 32-37-14 N. of Ind. B.L.
No Exposure Any Side
Calumet Public School.
Heat - Steam
Lights - Kerosene
VERMONT
Little Calumet River.
North Shore Electric Co
Blue Island Station
Wire Glass Skylight
Raised Roof
Coal Bunkers 3d
Cinder Chute
Ash Pit
Iron Columns & Roof Concrete Floor Plans
Sec. 6 T. 36 R. 14 E. of 3d P.M.
City Limits
DIVISION
ROBINSON
GIRARD
THORNTON R'D
VERMONT
GROVE
Stony Creek
STATE
FULTON
CHICAGO
34
Scale of Feet.

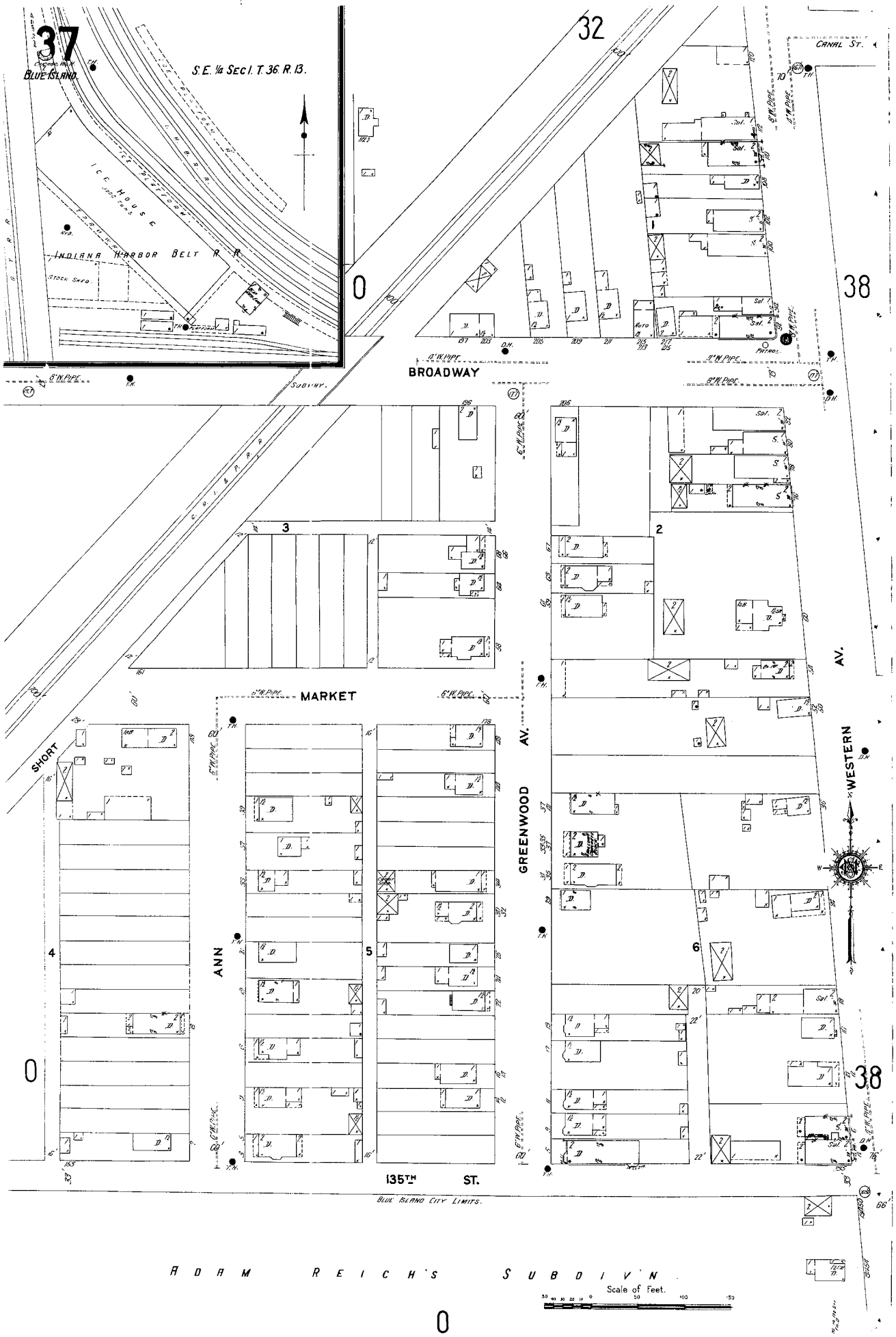
37
BLUE ISLAND
S.E. ¼ SEC. I. T. 36. R. 13.
32
CANAL ST.
ICE HOUSE
INDIANA HARBOR BELT R.R.
STOCK SHED
38
BROADWAY
SUBWAY
C.I.&W. R.R.
3
2
MARKET
SHORT
ANN
GREENWOOD
AV.
WESTERN
4
5
6
135TH ST.
BLUE ISLAND CITY LIMITS.
ADAM REICH'S SUBDIV'N
Scale of Feet.

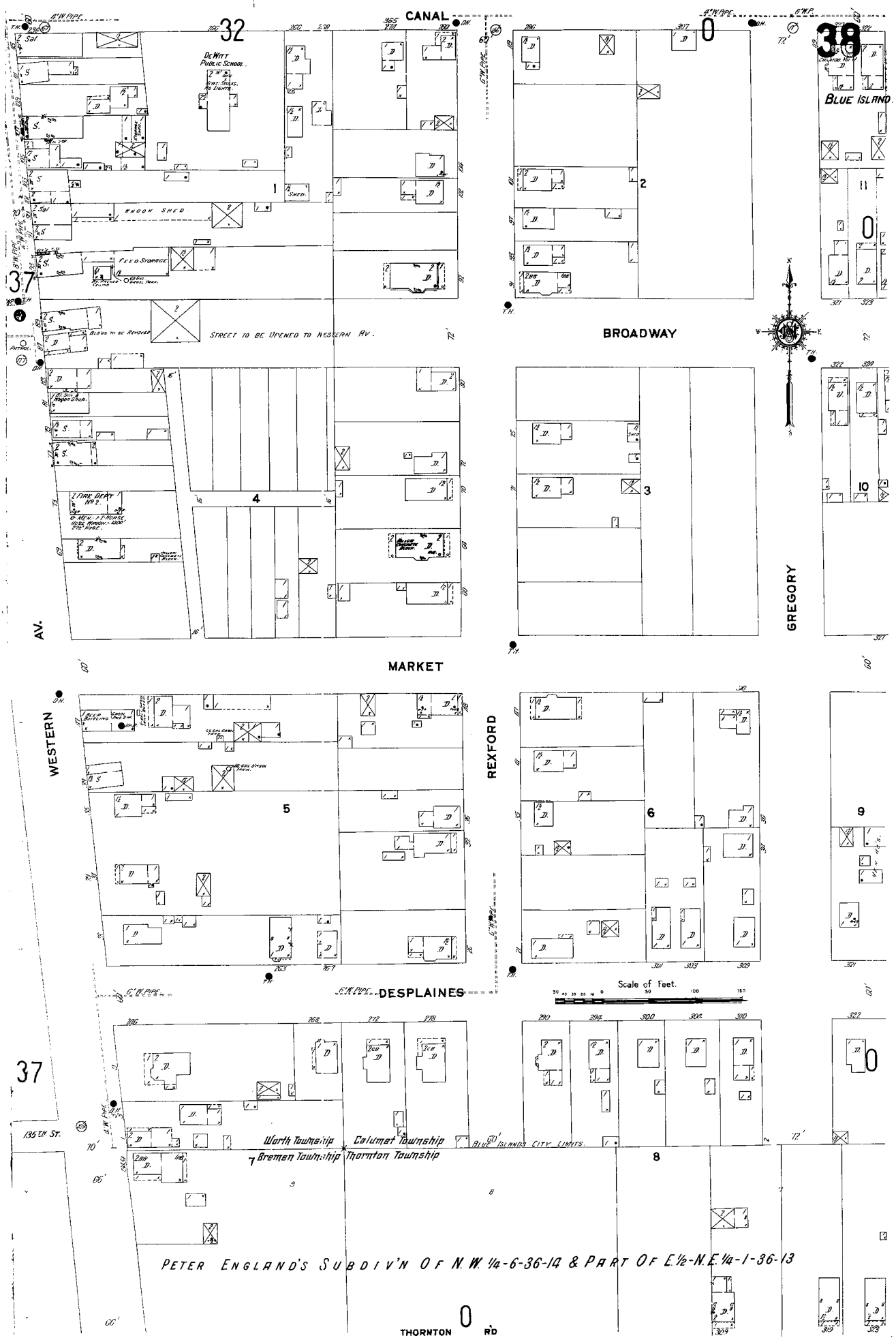
CANAL
DEWITT PUBLIC SCHOOL
HOOK SHED
FEED STORAGE
STREET TO BE OPENED TO WESTERN AV.
BROADWAY
BLUE ISLAND
GREGORY
MARKET
WESTERN
AV.
REXFORD
DESPLAINES
Scale of Feet.
135TH ST.
Worth Township
Calumet Township
Bremen Township
Thornton Township
BLUE ISLAND'S CITY LIMITS
PETER ENGLAND'S SUBDIV'N OF N.W. 1/4-6-36-14 & PART OF E.1/2-N.E. 1/4-1-36-13
THORNTON RD

1911

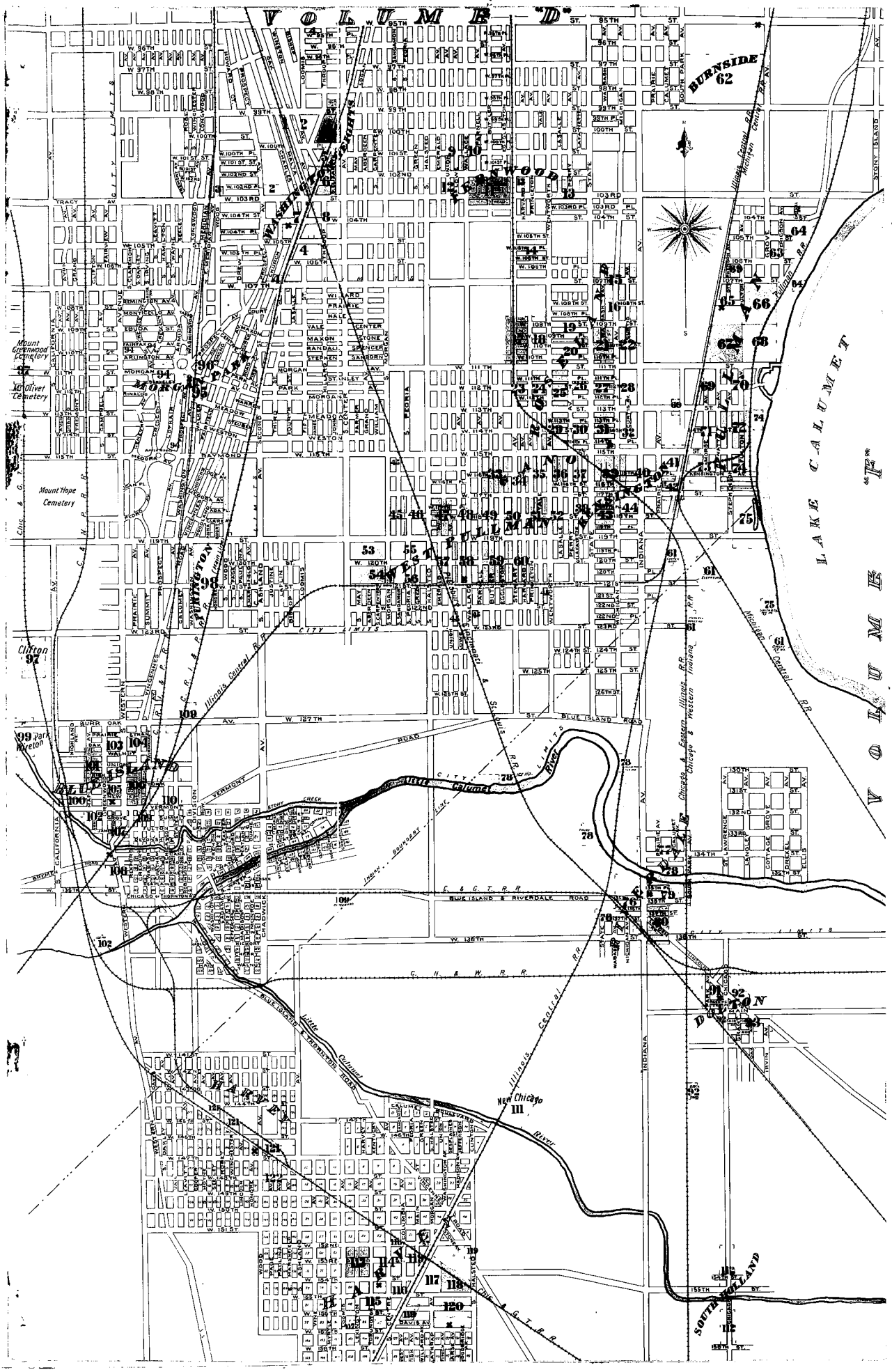
VOLUME "D"
VOLUME "F"
LAKE CALUMET
BURNSIDE
62
WASHINGTON HEIGHTS
PULLMAN
ROSELAND
HYDE PARK
KENWOOD
WOODLAWN
Mount Greenwood Cemetery
Mount Olivet Cemetery
Mount Hope Cemetery
Clifton
97
Park Ridge
99
Burton
92
New Chicago
111
SOUTH HOLLAND
112
Illinois Central R.R.
Chicago & Western Indiana R.R.
Michigan Central R.R.
Pullman Car Co.
Chicago & Eastern Illinois R.R.
Chicago & Northwestern R.R.
Chicago & Grand Trunk R.R.
Chicago Rock Island & Pacific R.R.
Chicago Terminal Transfer R.R.
Chicago Junction R.R.
Little Calumet River
Calumet River
Lake Shore & Michigan Southern R.R.
Chicago Heights & Southern R.R.
Chicago & Western Indiana R.R.
Chicago & Eastern Illinois R.R.
Chicago & Northwestern R.R.
Chicago & Grand Trunk R.R.
Chicago Rock Island & Pacific R.R.
Chicago Terminal Transfer R.R.
Chicago Junction R.R.
Illinois Central R.R.
Michigan Central R.R.
Pullman Car Co

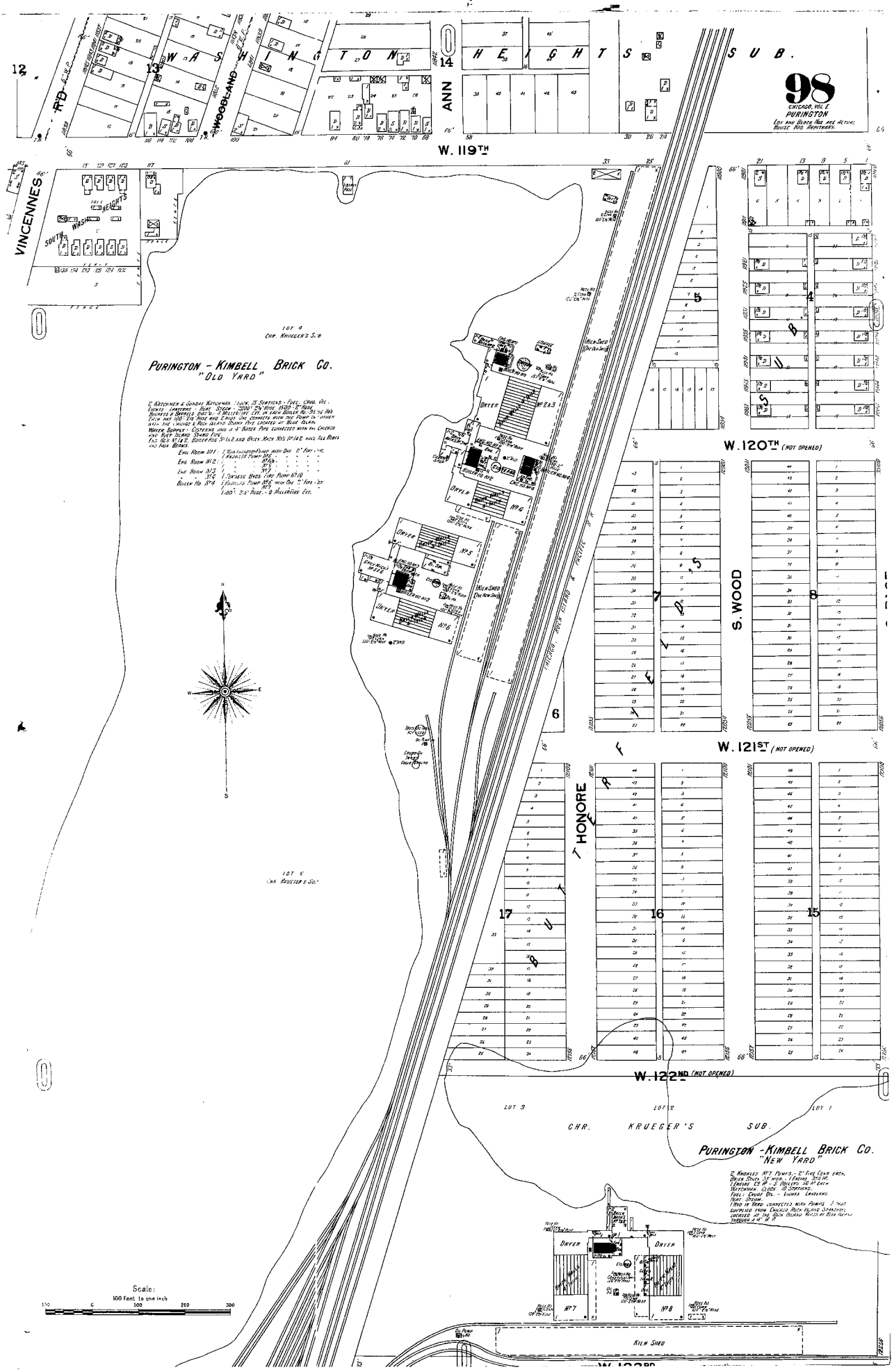
WASHINGTON HEIGHTS SUB.
98
CHICAGO, ILL.
PURINGTON
W. 119TH
VINCENNES
PURINGTON - KIMBELL BRICK CO.
"OLD YARD"
W. 120TH (NOT OPENED)
S. WOOD
W. 121ST (NOT OPENED)
HONORE
W. 122ND (NOT OPENED)
CHR. KRUEGER'S SUB.
PURINGTON - KIMBELL BRICK CO.
"NEW YARD"
Scale:
100 Feet to one inch

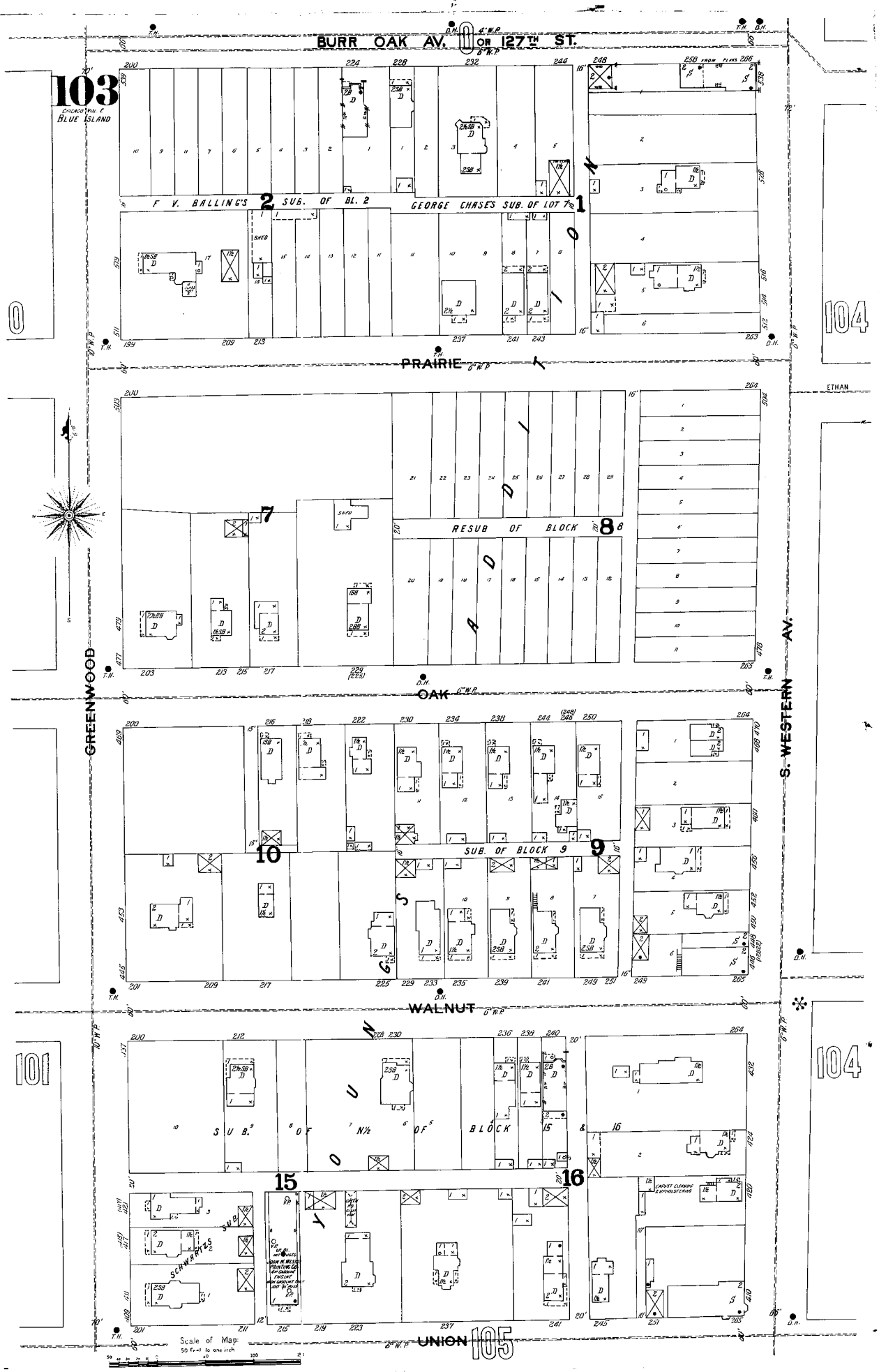
BURR OAK AV. OR 127TH ST.
103
CHICAGO VIA C
BLUE ISLAND
F. V. BALLING'S SUB. OF BL. 2
GEORGE CHASE'S SUB. OF LOT 7
PRAIRIE
RESUB OF BLOCK 8
OAK
GREENWOOD
S. WESTERN AV.
ETHAN
SUB. OF BLOCK 9
WALNUT
SUB. OF N½ OF BLOCK 15 & 16
SCHWARTZ'S SUB.
UNION
104
101
105
Scale of Map:
50 Feet to one inch

1897

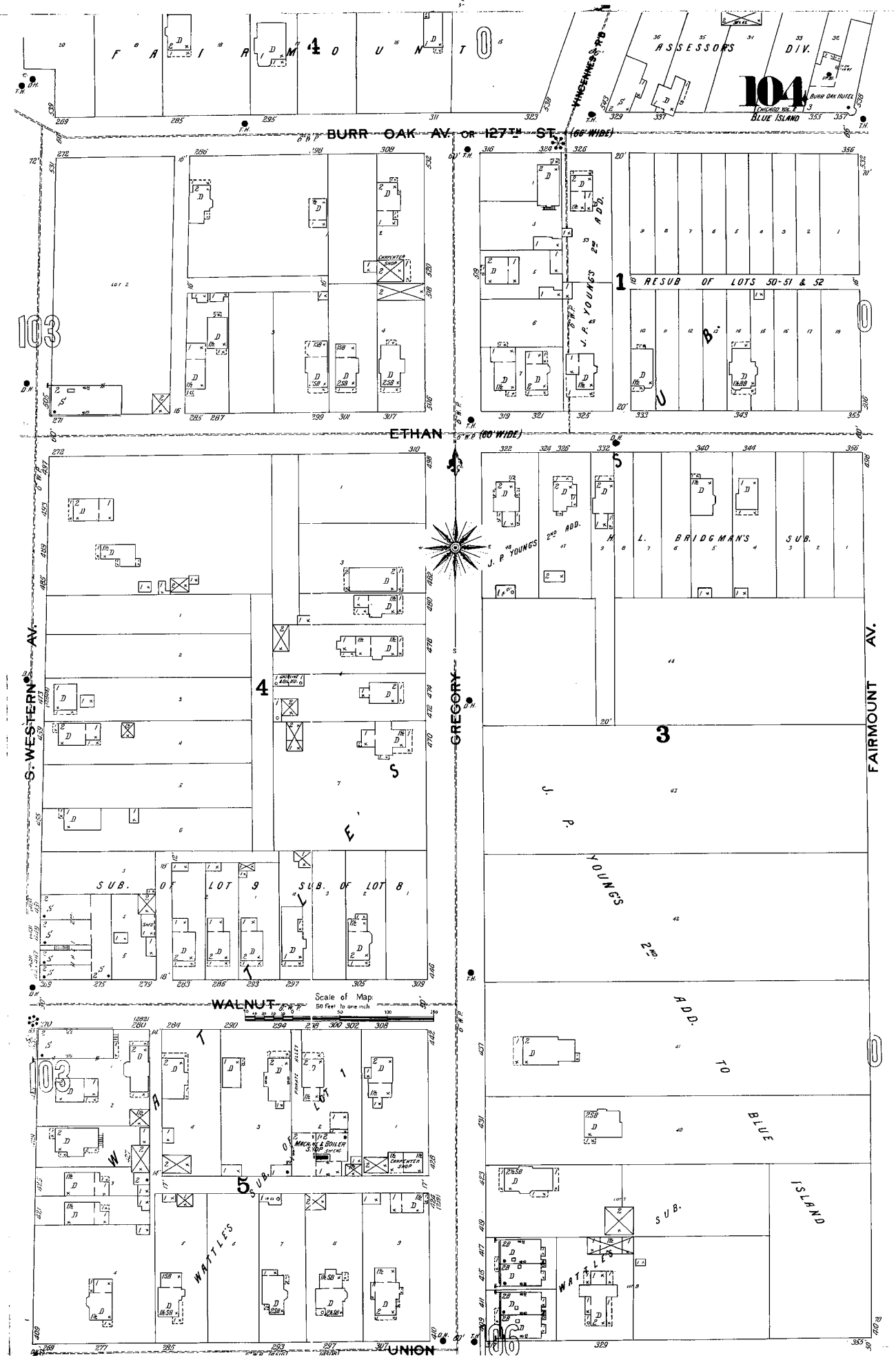
FARM 4 OUNTO
ASSESSORS DIV.
104
BURR OAK HOTEL
CHICAGO VOL. 2
BLUE ISLAND
VINCENNES RD.
BURR OAK AV. OR 127TH ST. (66' WIDE)
103
RESUB OF LOTS 50-51 & 52
J. P. YOUNGS ADD.
ETHAN (60' WIDE)
S. WESTERN AV.
GREGORY
FAIRMOUNT AV.
H. L. BRIDGMAN'S SUB.
J. P. YOUNGS 2ND ADD.
SUB. OF LOT 9
SUB. OF LOT 8
WALNUT
Scale of Map
50 Feet to one inch
WATTLE'S SUB.
MACH. & BOILER SHOP
CARPENTER SHOP
J. P. YOUNGS 2ND ADD. TO BLUE ISLAND SUB.
UNION

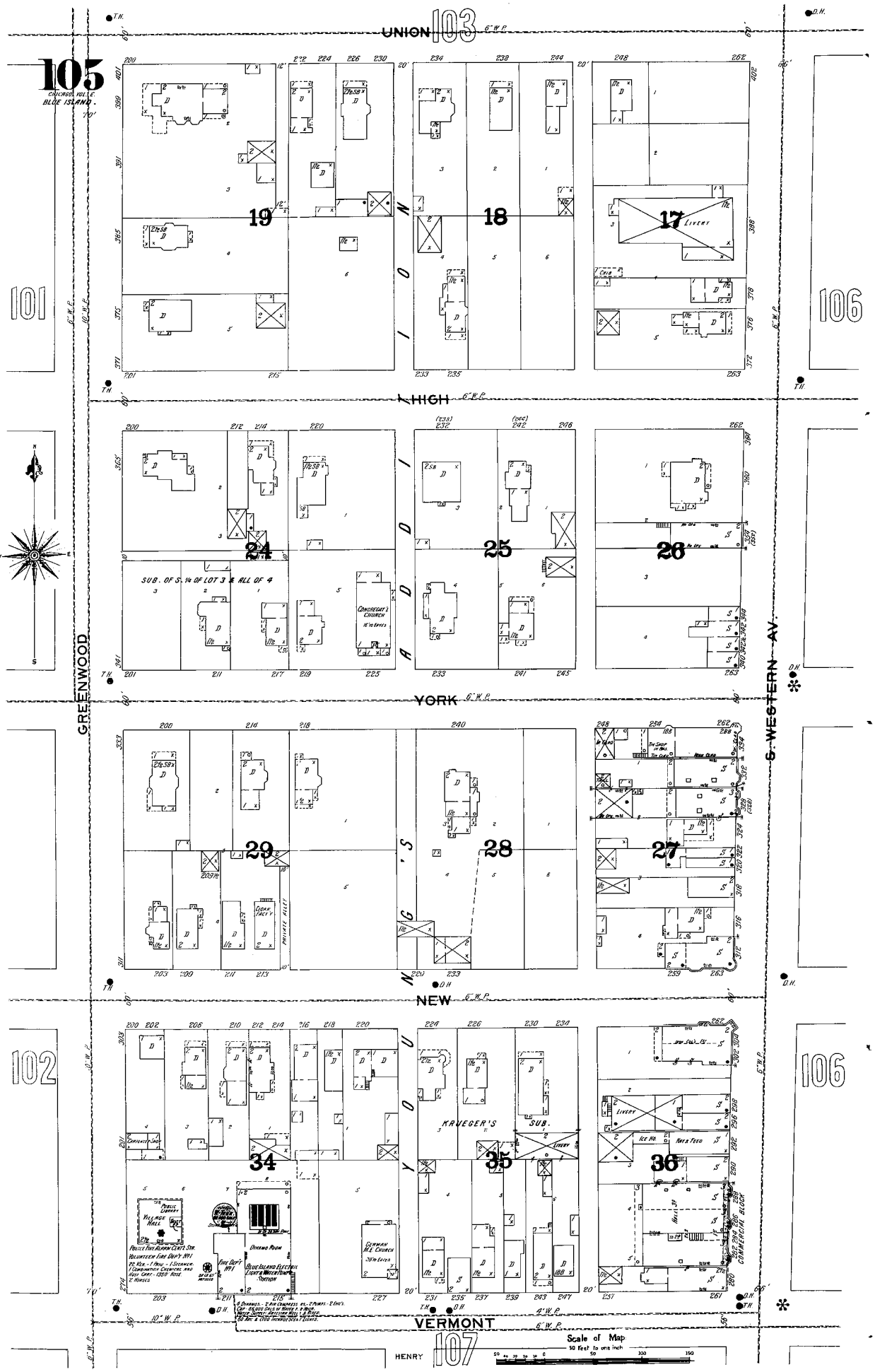
105
CHICAGO VALLEY
BLUE ISLAND.
UNION
103
HIGH
YORK
NEW
VERMONT
HENRY
107
101
102
106
GREENWOOD
S. WESTERN AV.
N. HOYNE'S
N. HADDON
19
18
17
Livery
24
25
26
SUB. OF S. 1/4 OF LOT 3 & ALL OF 4
Congregat'l Church
29
28
27
Private Alley
34
35
36
KRUEGER'S SUB.
Livery
Ice Ho.
Ker's Feed
Wallace Hall
Public Library
Drawing Room
German M.E. Church
Blue Island Electric Light & Water Works
Scale of Map
50 feet to one inch

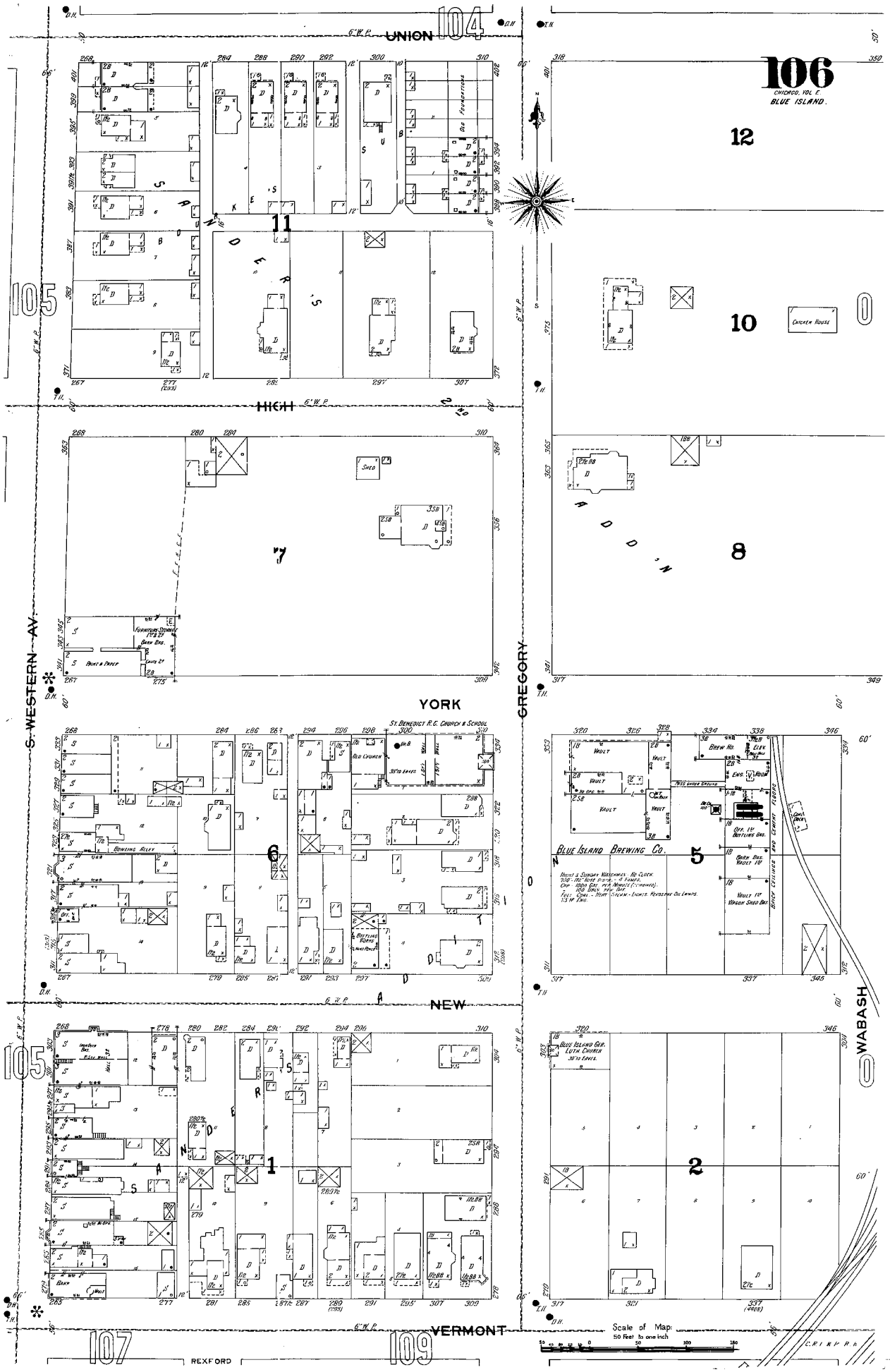
106
CHICAGO, VOL. E.
BLUE ISLAND.
UNION
HIGH
YORK
NEW
VERMONT
REXFORD
S. WESTERN AV.
GREGORY
WABASH
SANDERS'S ADDN
BLUE ISLAND BREWING CO.
Scale of Map:
50 Feet to one inch

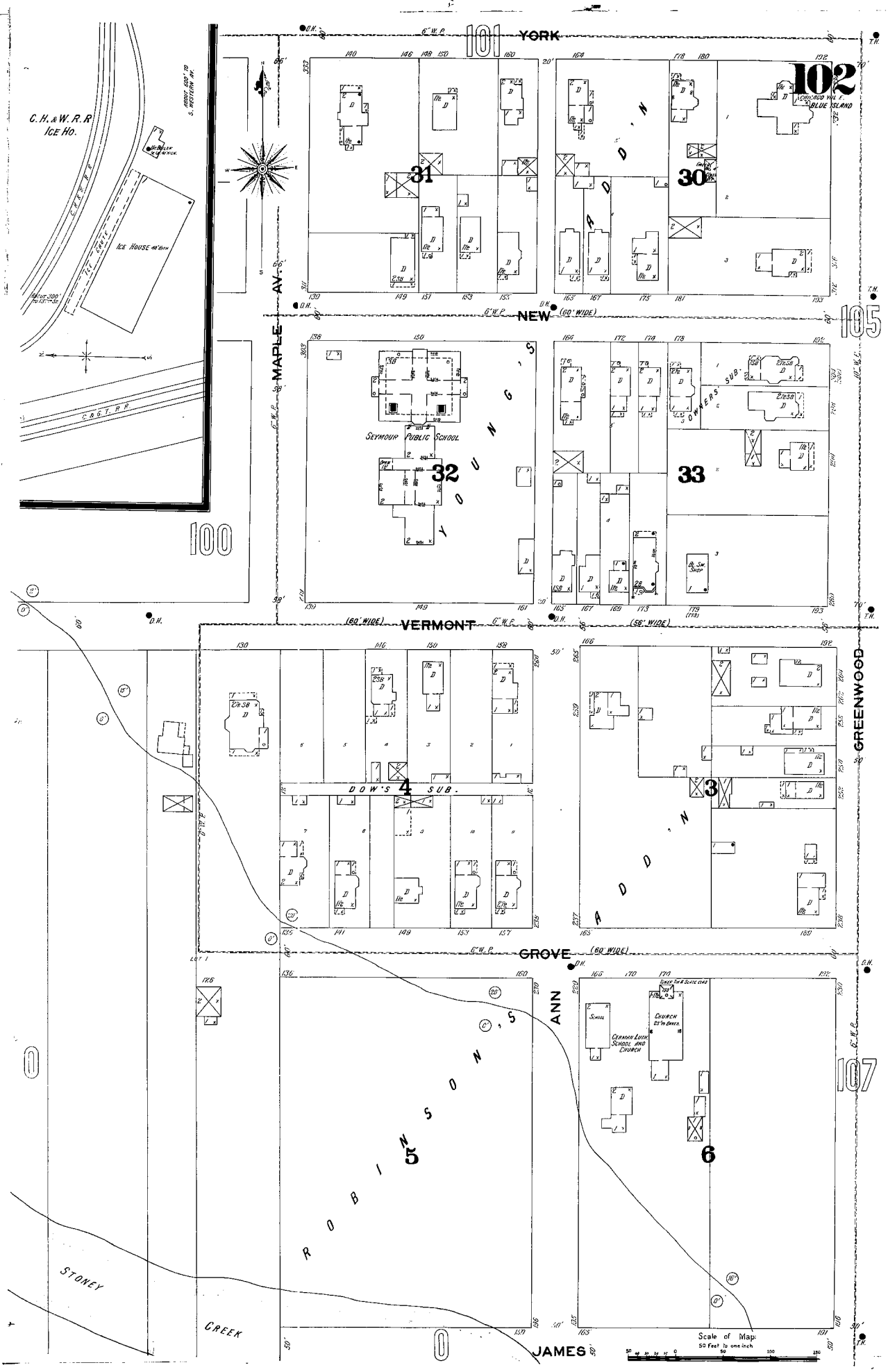
YORK
101
102
CHICAGO VIL. OF BLUE ISLAND
C. H. & W. R. R. ICE HO.
ICE HOUSE
C. & G. T. R. R.
MAPLE AV.
NEW (60' WIDE)
105
31
30
ADDN
SEYMOUR PUBLIC SCHOOL
32
YOUNGS
OWENS SUB.
33
100
VERMONT (60' WIDE)
GREENWOOD
DOW'S SUB.
4
3
ADDN
GROVE (60' WIDE)
ROBINSONS
ANN
5
6
CHURCH
SCHOOL
GERMAN LUTH. SCHOOL AND CHURCH
107
STONEY
CREEK
JAMES
Scale of Map:
50 Feet to one inch

1897

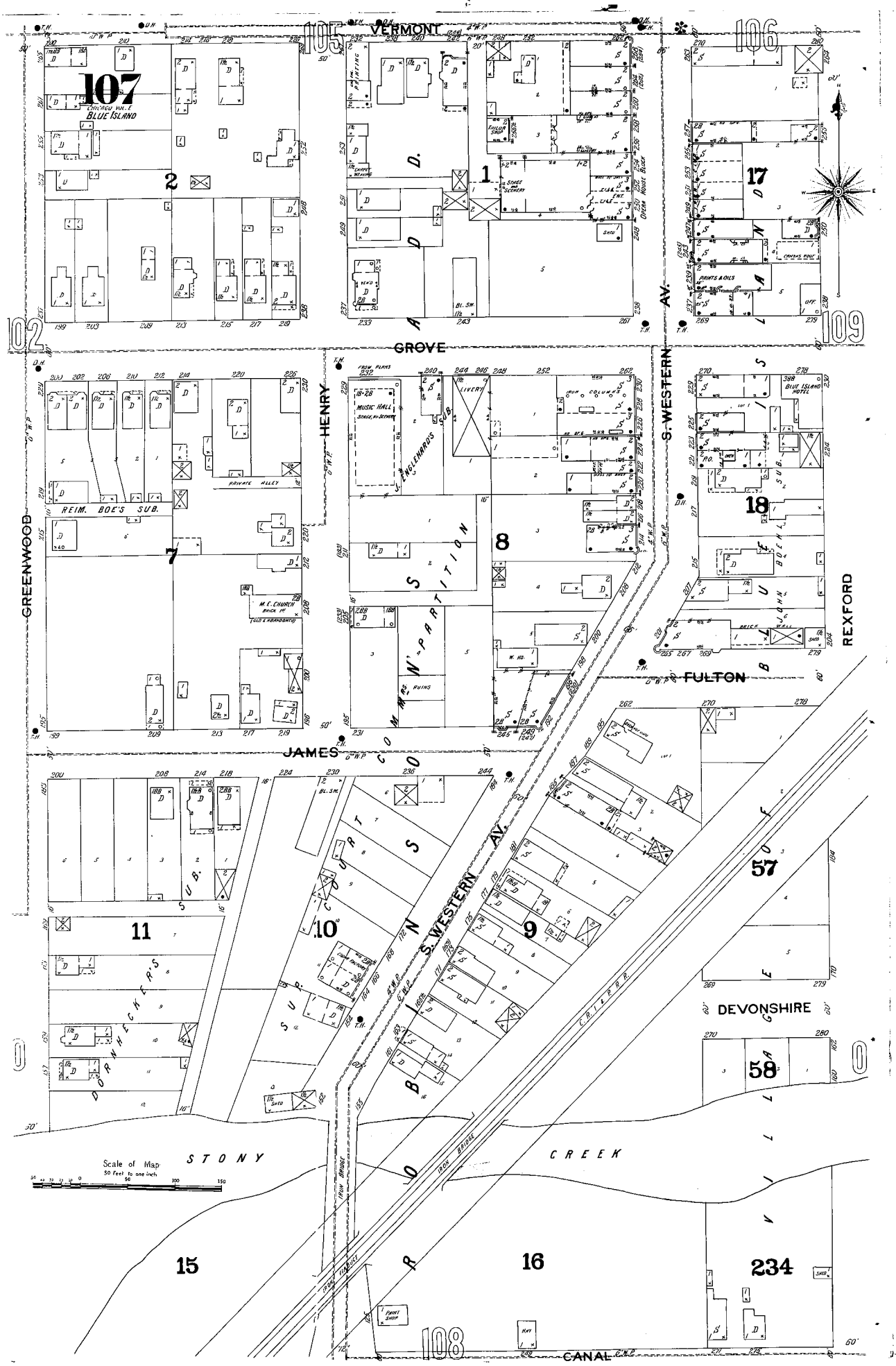
VERMONT
GROVE
HENRY
S. WESTERN
REXFORD
FULTON
JAMES
GREENWOOD
S. WESTERN AV.
DEVONSHIRE
CANAL
STONY CREEK
IRON BRIDGE
CHICAGO, VOL. E
BLUE ISLAND
REIM. BOE'S SUB.
PRIVATE ALLEY
M.E. CHURCH
MUSIC HALL
ENGLEHARDS SUB.
LIVERY
BLUE ISLAND HOTEL
DORNHECKER'S SUB.
Scale of Map
50 Feet to one inch

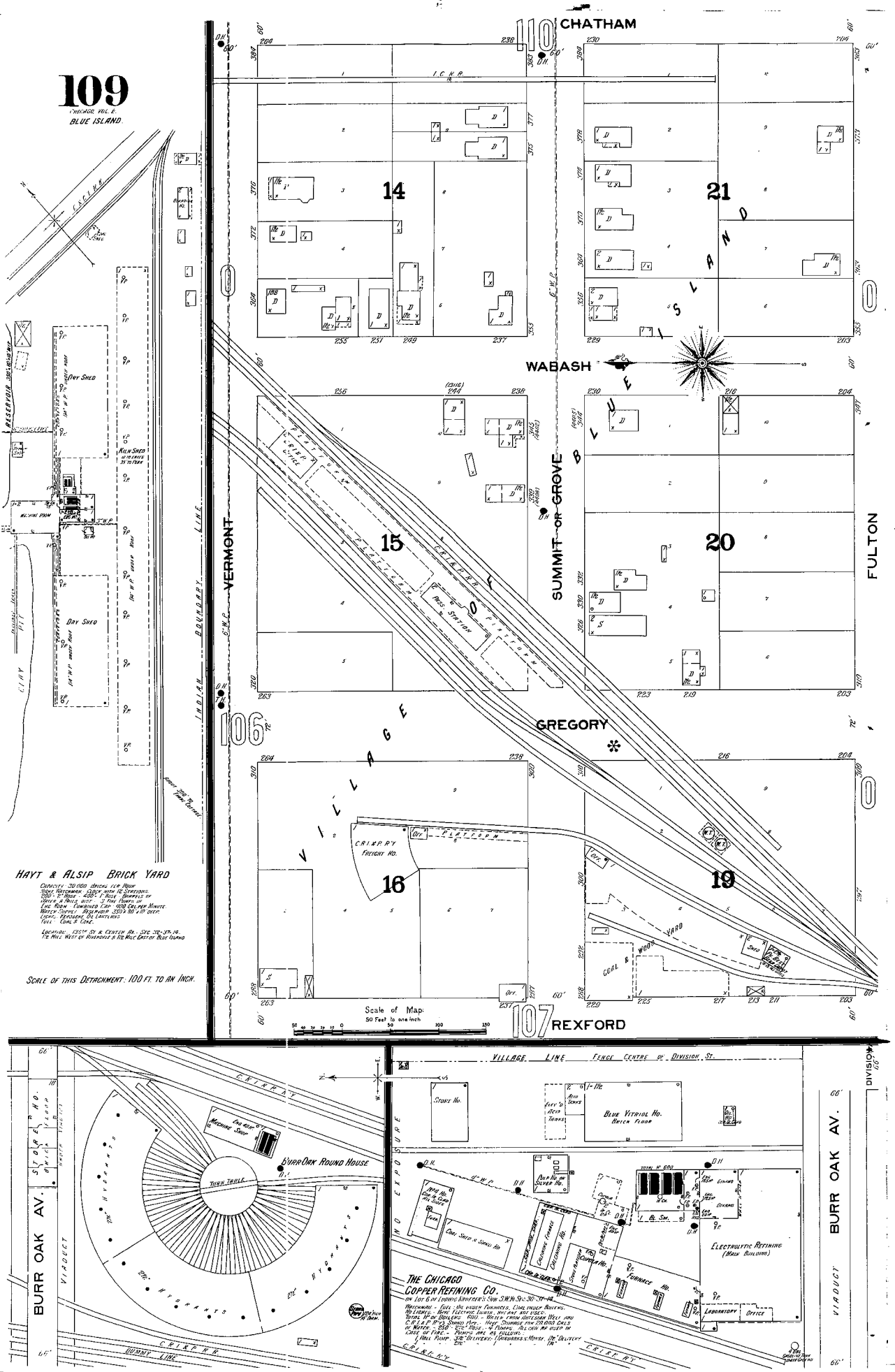
109
CHICAGO VOL. E.
BLUE ISLAND.
110 CHATHAM
WABASH
GREGORY
106 72
107 REXFORD
VERMONT
SUMMIT OR GROVE
FULTON
INDIAN BOUNDARY LINE
BLUE ISLAND
VILLAGE OF
14
21
15
20
16
19
DRY SHED
KILN SHED
CLAY PIT
CRIXP. RY. FREIGHT HO.
COAL & WOOD YARD
HAYT & ALSIP BRICK YARD
SCALE OF THIS DETACHMENT: 100 FT. TO AN INCH.
Scale of Map: 50 Feet to one inch
BURR OAK AV.
VIADUCT
DUMMY LINE
MACHINE SHOP
BURR OAK ROUND HOUSE
TURN TABLE
HYDRANTS
VILLAGE LINE
FENCE CENTRE OF DIVISION ST.
DIVISION
STORE HO.
BLUE VITRIOL HO.
BRICK FLOOR
SILVER HO.
ELECTROLYTIC REFINING (MAIN BUILDING)
FURNACE HO.
LABORATORY
OFFICE
THE CHICAGO COPPER REFINING CO.

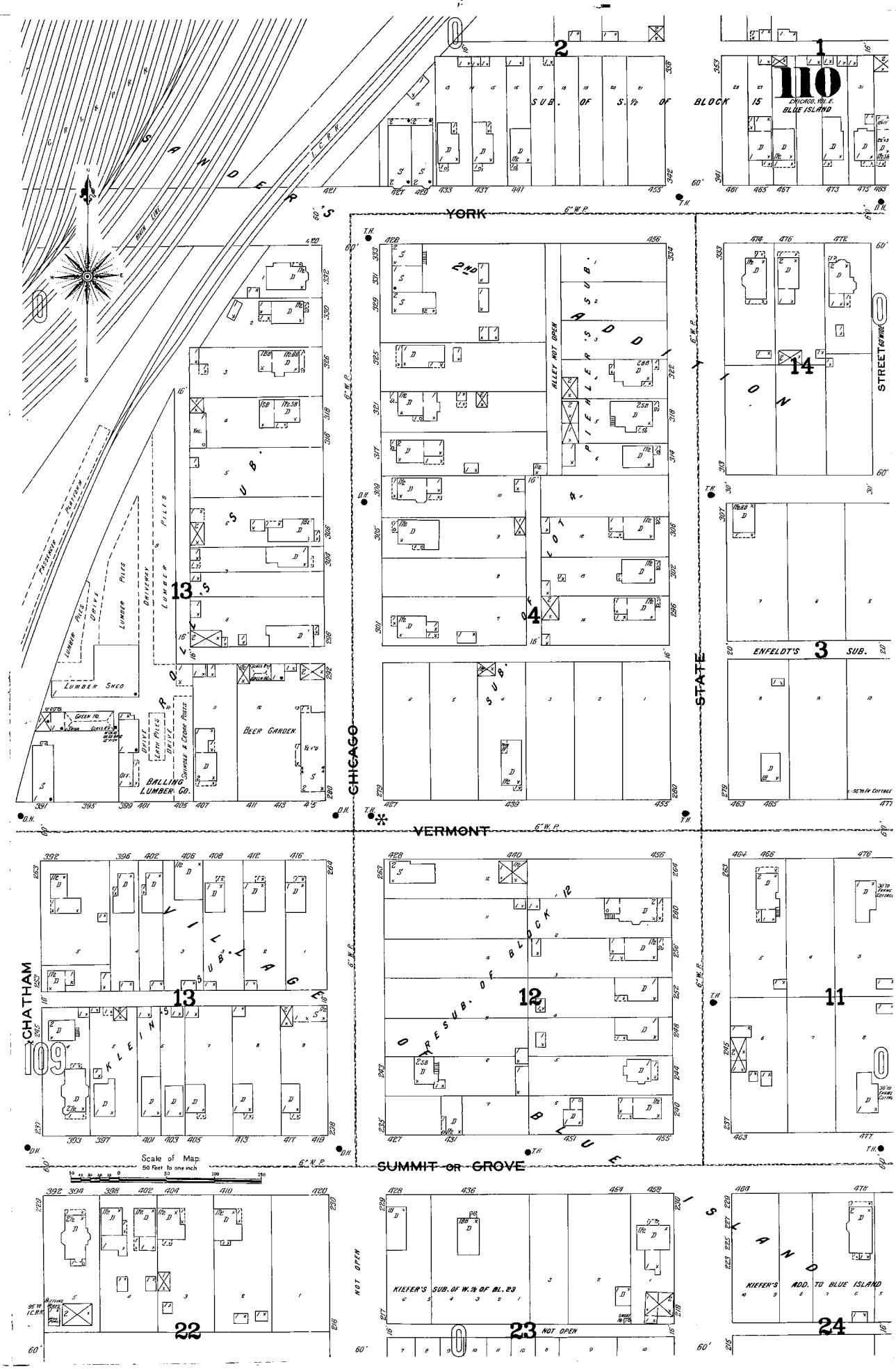
SANDERS
YORK
VERMONT
SUMMIT or GROVE
CHICAGO
STATE
CHATHAM
109
110
1
2
3
4
11
12
13
14
22
23
24
SUB. OF S. ½ OF BLOCK 15
CHICAGO, ILL. & BLUE ISLAND
2ND ADDITION TO PIERCE'S SUB.
ALLEY NOT OPEN
ENFELDT'S SUB.
VILLAGE SUB.
KLEIN'S SUB.
OR SUB. OF BLOCK 12
BLUE ISLAND
LUMBER SHED
BEER GARDEN
BALLING LUMBER CO.
Scale of Map: 50 Feet to one inch
NOT OPEN
KIEFER'S SUB. OF W. ½ OF BL. 23
KIEFER'S ADD. TO BLUE ISLAND

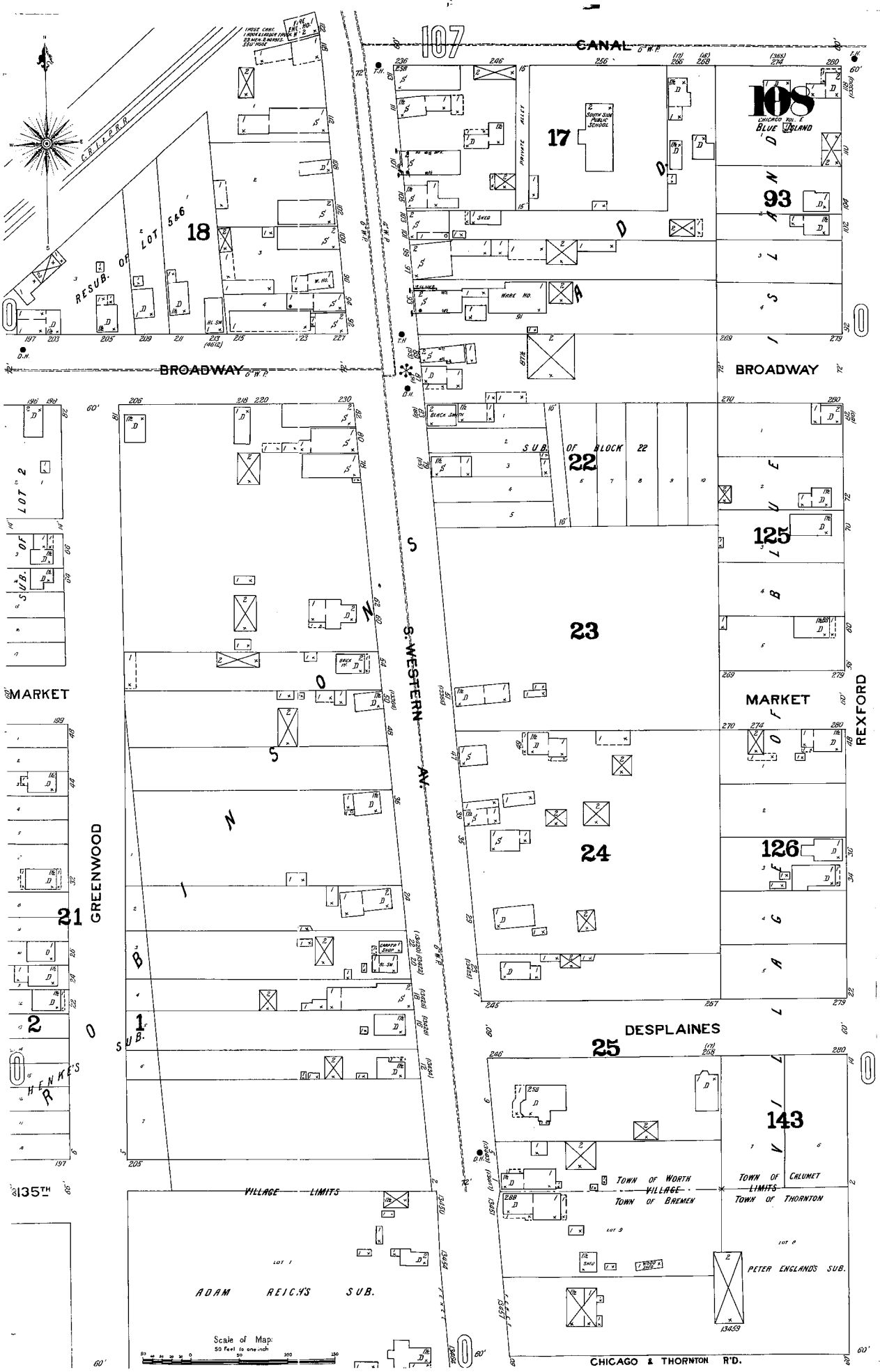
CANAL
107
108
CHICAGO VOL. E
BLUE ISLAND
17
SOUTH SIDE PUBLIC SCHOOL
PRIVATE ALLEY
18
RESUB. OF LOT 5 & 6
CRI & PRR
93
BROADWAY
BROADWAY
22
SUB. OF BLOCK 22
125
23
S. WESTERN AV.
MARKET
MARKET
REXFORD
126
24
21
GREENWOOD
2
1
SUB.
HENKE'S
25
DESPLAINES
143
135TH
VILLAGE LIMITS
TOWN OF WORTH
VILLAGE
TOWN OF BREMEN
TOWN OF CALUMET
LIMITS
TOWN OF THORNTON
ADAM REICH'S SUB.
PETER ENGLAND'S SUB.
CHICAGO & THORNTON R'D.
Scale of Map:
50 Feet to one inch

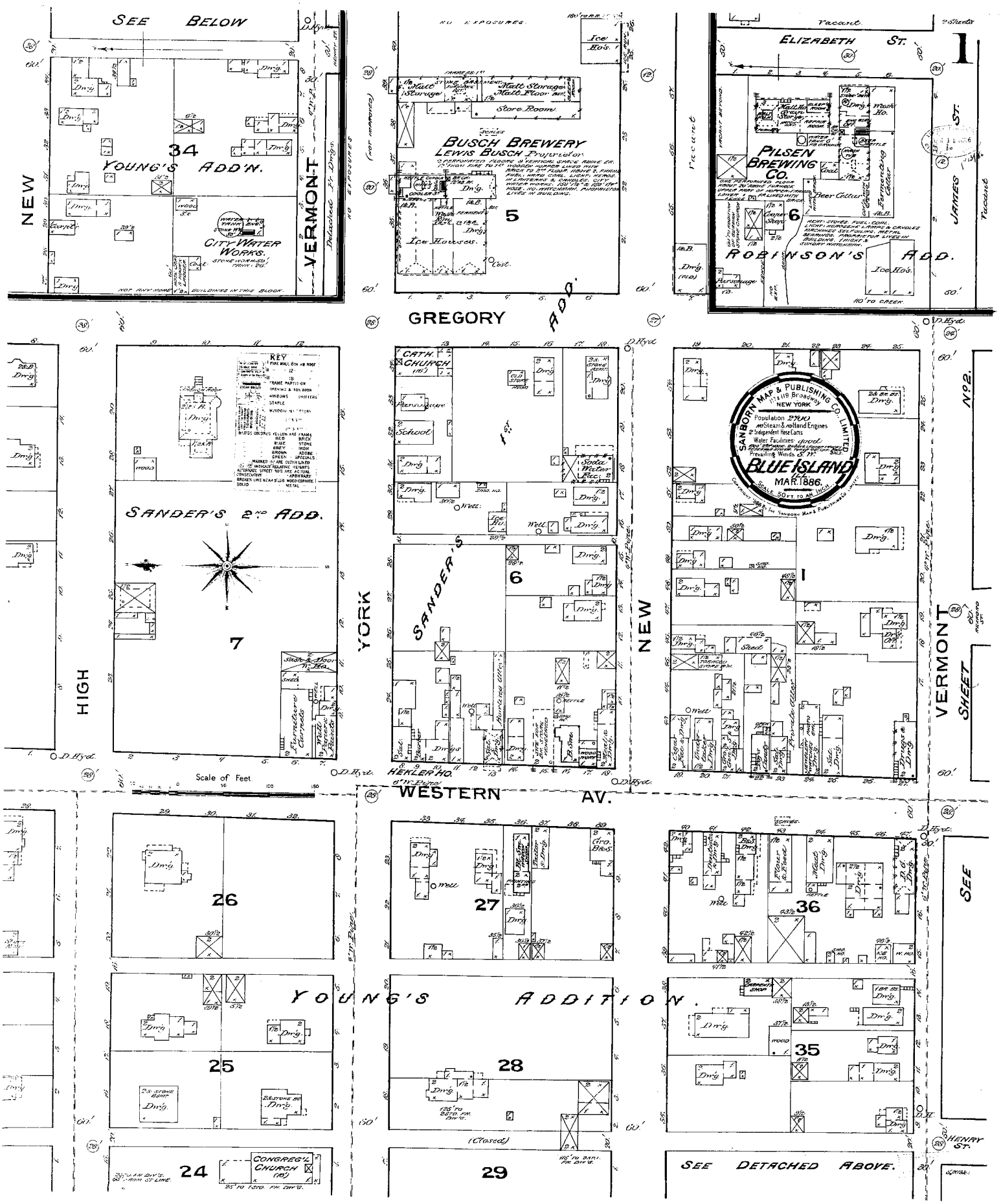
SEE BELOW
34
YOUNG'S ADD'N.
CITY WATER WORKS.
NEW
VERMONT
NO EXPOSURES
BUSCH BREWERY
LEWIS BUSCH Proprietor.
Malt Storage
Malt Floor
Store Room
Ice Hos.
Ice Houses.
5
GREGORY ADD.
Vacant
ELIZABETH ST.
PILSEN BREWING CO.
Beer Cellar
Fermenting Cellar
Mash Ho.
6
ROBINSON'S ADD.
JAMES ST.
Vacant
KEY
SANDER'S 2ND ADD.
7
HIGH
YORK
CATH. CHURCH
School
Soda Water Rec.
Well
6
SANDER'S
HEKLER HO.
SANBORN MAP & PUBLISHING CO. LIMITED
NEW YORK
Population 2700
Steam & Holland Engines
Independent Hose Carts
Water Facilities good
Prevailing Winds S. W.
BLUE ISLAND
MAR. 1886.
SCALE 50 FT. TO AN INCH.
1
Shed
Private Office
No. 2.
VERMONT
SHEET
Scale of Feet
WESTERN AV.
26
27
36
YOUNG'S ADDITION.
25
28
35
24
CONGREG'L CHURCH
29
(Closed)
SEE DETACHED ABOVE.
HENRY ST.
SEE

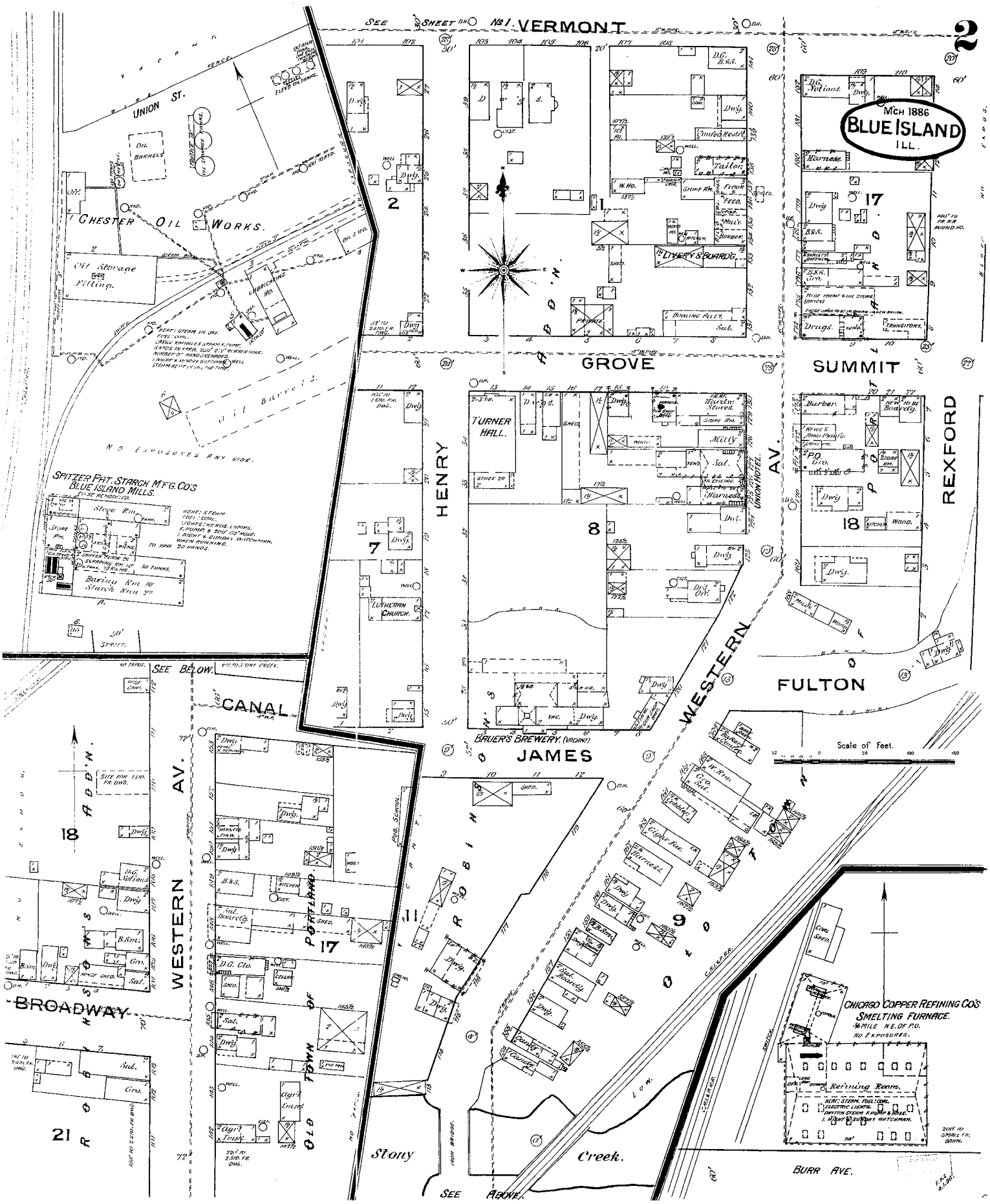
2
SEE SHEET No 1.
VERMONT
UNION ST.
CHESTER OIL WORKS.
Oil Storage Filling.
Lubricating Ho.
Oil Barrels.
NO EXPOSURES ANY SIDE.
SPITZER PAT. STARCH M'F'G. CO'S
BLUE ISLAND MILLS.
Steep Rm.
Store Rm.
Baring Rm. 1st
Starch Rm. 2nd
TO HAVE 20 HANDS.
GROVE
HENRY
TURNER HALL.
LUTHERAN CHURCH.
BAUER'S BREWERY. (VACANT)
JAMES
SUMMIT
MCH 1886
BLUE ISLAND
ILL.
Harness.
Drugs.
Trinsitort.
Tailor.
Livery & Board'g.
Bowling Alley.
Sal.
Mill'y.
Barber.
Store Rm.
Harness.
UNION HOTEL.
AV.
REXFORD
FULTON
WESTERN
SEE BELOW.
CANAL
AV.
WESTERN
BROADWAY
PORTLAND
OLD TOWN OF ROBINS
Stony Creek.
Scale of Feet.
CHICAGO COPPER REFINING CO'S
SMELTING FURNACE.
Refining Room.
BURR AVE.
SEE ABOVE.

APPENDIX D-4

HISTORICAL TOPOGRAPHIC MAPS

There is no information in this Appendix

APPENDIX D-5

HISTORICAL CITY DIRECTORY SUMMARY

There is no information in this Appendix

APPENDIX D-6

PROPERTY OWNERSHIP RECORDS

There is no information in this Appendix

APPENDIX D-7

OTHER HISTORICAL ENVIRONMENTAL RECORDS

There is no information in this Appendix.

APPENDIX E

REGULATORY RECORDS

There is no information in this Appendix.

APPENDIX F

INTERVIEW DOCUMENTATION

There is no information in this Appendix

APPENDIX G

SPECIAL CONTRACTUAL CONDITIONS BETWEEN USER AND ENVIRONMENTAL PROFESSIONAL

There were no special contractual conditions between the User and the Environmental Professional.

APPENDIX H

QUALIFICATIONS OF ENVIRONMENTAL PROFESSIONALS

Sarah T. Monette
Environmental Engineer

Education

BS, Civil Engineering, University of Connecticut, 1992

Experience Summary

Ms. Monette is an environmental engineer with Earth Tech in Chicago. Her experience includes regulatory compliance audits, environmental site assessments, site investigations, spill prevention and control plans, pollution prevention plans, community right-to-know reporting, emissions permitting, waste management, human health risk assessments, and remedial action design and operation. She has conducted evaluations of steel mills, metal finishers, manufacturers (aerosol cans, steel pails, automatic doors, plastic models, hammers, aircraft controls, automotive parts), grain elevators, pharmaceutical laboratories, truck terminals, waste incinerators, hazardous/radioactive waste transportation, retail centers, hospitals, underground storage tank farms, wastewater treatment plants. She skills include physical field work (soil borings, monitoring wells, soil and water samples, land surveys), data evaluation and calculation, computer modeling and database maintenance, data presentation, report preparation, and public speaking. She has developed working relationship with regulatory agencies in Illinois, Wisconsin, Kansas, Louisiana, and Pennsylvania.

Project Experience
Earth Tech Health & Safety Training
01 - Safety Orientation 01/29/2008
14 - Office Ergonomics Training 01/21/2008

Training and Certifications
Teacher Certification, Secondary Schools, Illinois
Professional Engineer License, Illinois, 1999-2001 (currently inactive)
OSHA Hazardous Waste Site Worker Certification, 1994-2001

Professional Memberships
Tau Beta Pi National Engineering Honor Society
Chi Epsilon National Civil Engineering Honor Society
Golden Key Honor Society

Publications

Employment History
12/2007 - present, Earth Tech
1996 - 2006, Huff & Huff, Inc.
1995 - 1996, Weaver Boos Consultants, Inc., Staff Engineer
1994 - 1995, Harza Environmental Services, Inc., Staff Engineer
1992 - 1994, Argonne National Laboratory, Env. Assessment Div., Term Appointee
1992, Transportation Research Institute, University of Connecticut, Laboratory Assistant
1990 - 1991, Environmental Research Institute,University of Connecticut, Laboratory Assistant

Bryant Williams
Environmental Scientist

Education
BA, Environmental Science and Biology, Olivet College, 2000

Experience Summary

Mr. Williams has eight years of experience in environmental consulting, including environmental property assessments, environmental compliance audits, subsurface soil investigation, groundwater monitoring, underground storage tank removal, indoor air quality studies, lead and asbestos surveys, project management, and asbestos operations and maintenance plan development. He has worked extensively with USEPA, IEPA, MDEQ, WDNR, IDEM, OEPA, OSHA, and IDPH regulations.

Project Experience
City of Blue Island, Environmental Assessment and Brownfield Investigation, Blue Island, Illinois. Project manager for environmental consulting related to a brownfield redevelopment, including assisting the city with selecting 25 sites to perform Phase I ESAs, completion of the 25 Phase I ESAs, completion of two Phase II subsurface investigations, and development of cost and closure strategies for the two Phase II sites. [05/2008 - 12/2008]

Allied Tube & Conduit, Phase I Environmental Site Assessments, South Holland and Monee, Illinois. Conducted Phase I ESAs at two properties that the client is considering for use as warehouse space. [05/2008 - 05/2009]

New Pisgah Baptist Church, Phase II Environmental Site Assessment, Chicago, Illinois. Conducted a Phase II ESA to address the RECs identified in the May 2007 Phase I ESA. Conducted a test pit investigation to determine whether USTs remain at the site, followed by soil and groundwater sampling to assess the subsurface at the site for contaminants. [12/2007 - 02/2008]

Environmental Investigation and Remediation Oversight at 135th Street and Calumet-Saginaw Road, Crestwood, Illinois. Project manager for an asbestos demolition investigation, Phase II subsurface investigation, underground storage tank removal, soil excavation and asbestos abatement of a 20-acre site consisting of 10 commercial, residential, and industrial facilities. The subsurface investigation included 65 soil borings throughout the site. [Carlson Environmental, 01/2004-01/2005]

Phase II Environmental Site Assessments, Multiple Locations. Performed 75 projects requiring the review of previous environmental assessments, advancement of soil borings, on-site field screening and collection of soil samples, magnetometer surveys, and technical report preparation to identify environmental concerns associated with the property and to make specific recommendations concerning the need for and extent of further investigations or remediation.

Chicago Department of Water Management, 2006 Water Main Contracts Environmental Screening and Subsurface Soil Investigation, Chicago, Illinois. Project manager for 150 environmental screening investigation perform and conducted soil boring investigations at 22 project sites that were slated for water main alignment upgrades in 2006 to gather enough data to determine whether the soils in the areas of proposed water main upgrades may require special handling and disposal during construction. The technical approach was developed using the Illinois Environmental Protection Agency (IEPA) Tiered Approach to Corrective Action (TACO) Tier 1 Soil Remediation Objectives (SROs) as provided in 35 IAC Part 742 for comparison of soil analytical results. [EDI, 10/2005-11/2005]

Chicago Department of Water Management, 2007 Water Main Contracts Environmental Screening and Subsurface Soil Investigations, Chicago, Illinois. Project manager for 150 environmental screening investigation perform and conducted soil boring investigations at 46 project sites that are slated for water main alignment upgrades in 2007 to gather enough data to determine whether the soils in the areas of proposed water main upgrades may require special handling and disposal during construction. The technical approach was developed using the Illinois Environmental Protection Agency (IEPA) Tiered Approach to Corrective Action (TACO) Tier 1 Soil Remediation Objectives (SROs) as provided in 35 IAC Part 742 for comparison of soil analytical results. [EDI, 09/2006-04/2007]

Various Clients, Phase I Environmental Site Assessments, Transaction Screens, and Environmental Compliance Audits, Multiple Locations. Performed more than 250 ESA and ECA projects at industrial, commercial, and residential properties in Alabama, California, Illinois, Indiana, Michigan, Minnesota, Missouri, North Carolina, Ohio, Pennsylvania, Tennessee, Wisconsin, and Wyoming. Each ESA included a detailed site inspection, historical document and environmental database review, appropriate interviews, a detailed on-site inspection of present property conditions and adjacent property influences, and technical report preparation to identify environmental concerns associated with the property and to make specific recommendations concerning the need for and extent of further investigations.

USEPA - Region V, Superfund Technical Assistance Team Contract, Chicago, Illinois. Health and safety officer for small-scale environmental sampling events at various sites. Assisted in the development of the generic quality assurance plan

and field-sampling plan. Assisted and/or reviewed site-specific field-sampling plans and health and safety plans related sampling of groundwater, surface water, residential wells, soil, sludge, sediment, and fish tissue. [EDI, 08/2005-09/2007]

Illinois Department of Transportation, Dan Ryan Expressway Reconstruction Environmental Monitoring, Chicago, Illinois. Conducted air monitoring and noise sampling. Collected air samples at identified sensitive receptor locations and submitting the samples for laboratory analysis of total nuisance dust, respirable silica, particulate matter, and asbestos, lead, and diesel components. Reviewed real-time particulate matter PM10 and PM 2.5 data for comparison to established voluntary action levels set below EPA National Ambient Air Quality Standards. Maintained a project log describing the air sampling, noise, and vibration monitoring locations, construction areas, and construction activities. [EDI, 2004-2007]

Rockwell Gardens, Environmental Oversight, Chicago, Illinois. Project manager performing environmental oversight during the remediation of lead and PNA-contaminated soil. Tracked soil waste manifests and green space soil location removal, and performed air monitoring to ensure the dust levels generated during the on-site excavation of soils did not exceed the permissible exposure limit. [EDI, 02/2006-09/2007]

Multiple Clients, Asbestos Operations and Management Plan Coordination, Illinois, Indiana, and Wisconsin. Developed and implemented asbestos operations and maintenance plans for more than 120 commercial and industrial facilities in accordance with state and federal regulations. [Carlson Environmental, 12/2002-02/2005]

Sears and Roebuck, Asbestos Inspections and Abatement, Illinois, Indiana, and Texas. Conducted asbestos inspections and performed project management (including asbestos air monitoring) of approximately 35 department stores. [GLE Associates, 12/2001-12/2002]

Lead-Based Paint Risk Assessments, Ingham County, Michigan. Conducted LBP risk assessments and developed remediation plans for more than 30 residential properties. [PSI, 12/2000-08/2001]

Ferris State University Construction Management Organization, Lectures on Mold Growth: Causes and Prevention, Big Rapids, Michigan. Presented a lecture on causes of indoor mold growth, prevention of indoor mold growth, risk management and insurance related issues caused by indoor mold growth. [GaiaTech, 04/2005]

Chicago Department of Environment, Critical Facility Assessments, Chicago, Illinois. Conducted assessments at several facilities that contained extremely hazardous substances as defined by EPCRA, which were funded by the Department of Homeland Security. Conducted site visits to identify chemicals stored on site and the amounts and nature of storage, on-site emergency and spill response equipment, emergency shutdown procedures, and potential reactions or affects from emergency shutdown or loss of power. After the site investigations were completed, the data were evaluated to identify worst-case and two alternative release scenarios using the USEPA Computer-Aided Management of Emergency Operations (CAMEO) model. GIS was used to map plume transport distances for the worst case scenario for each site. At the completion of the work, electronic versions of emergency response guide for each facility were prepared. The reports included information gathered at the site, site maps showing pertinent information such as chemical storage locations, emergency and spill response equipment, and a map with plume transport distances for the worst case scenario. These reports will be used by the Chicago Fire Department and the DOE to provide emergency response to future chemical releases. [EDI, 11/2006-01/2007, subcontractor to CDM]

Earth Tech Health & Safety Training

01 - Safety Orientation 01/15/2008
03 - Defensive Driving Awareness Training 01/16/2008
30 - Respiratory Protection Training 02/27/2008
34 - General Excavation Safety Training 02/27/2008
Asbestos Worker Medical Exam 02/14/2008
Canadian National Railroad On-Track 02/08/2008
Employee Substance Abuse Training 05/19/2008
Project Management Training - Basic 07/23/2008
Respirator Fit Test 02/27/2008

Employment History

10/2007 - present, Earth Tech, Environmental Scientist
2005 - 09/2007, EDI, Inc., Environmental Scientist
04/2005, GaiaTech, Environmental Scientist
12/2002 - 02/2005, Carlson Environmental, Environmental Scientist
12/2001 - 12/2002, GLE Associates, Environmental Scientist
12/2000 - 08/2001, PSI Inc., Environmental Scientist