900 St E
40
6
34
1500 Ave N
1500 Ave N
34


875 East St
1550 Ave N
1550 Ave N
1550 Ave N
900 St E
900 St E
ngley
1500 Ave N
34
6
1500 Ave N
40
1500 Ave N
34
6
CR-975 E
900 St E

CR-1665 N
45
45
80
way State Park
875 East St
40
875 East St
875 East St
900 St E
900 St E
CR-975 E
CR-1575 N
1550 Ave N
50 Ave N
1550 Ave N
900 St E
40
34
6
1500 Ave N
1500 Ave N
34
6
1500 Ave N
CR-975 E
900 St E

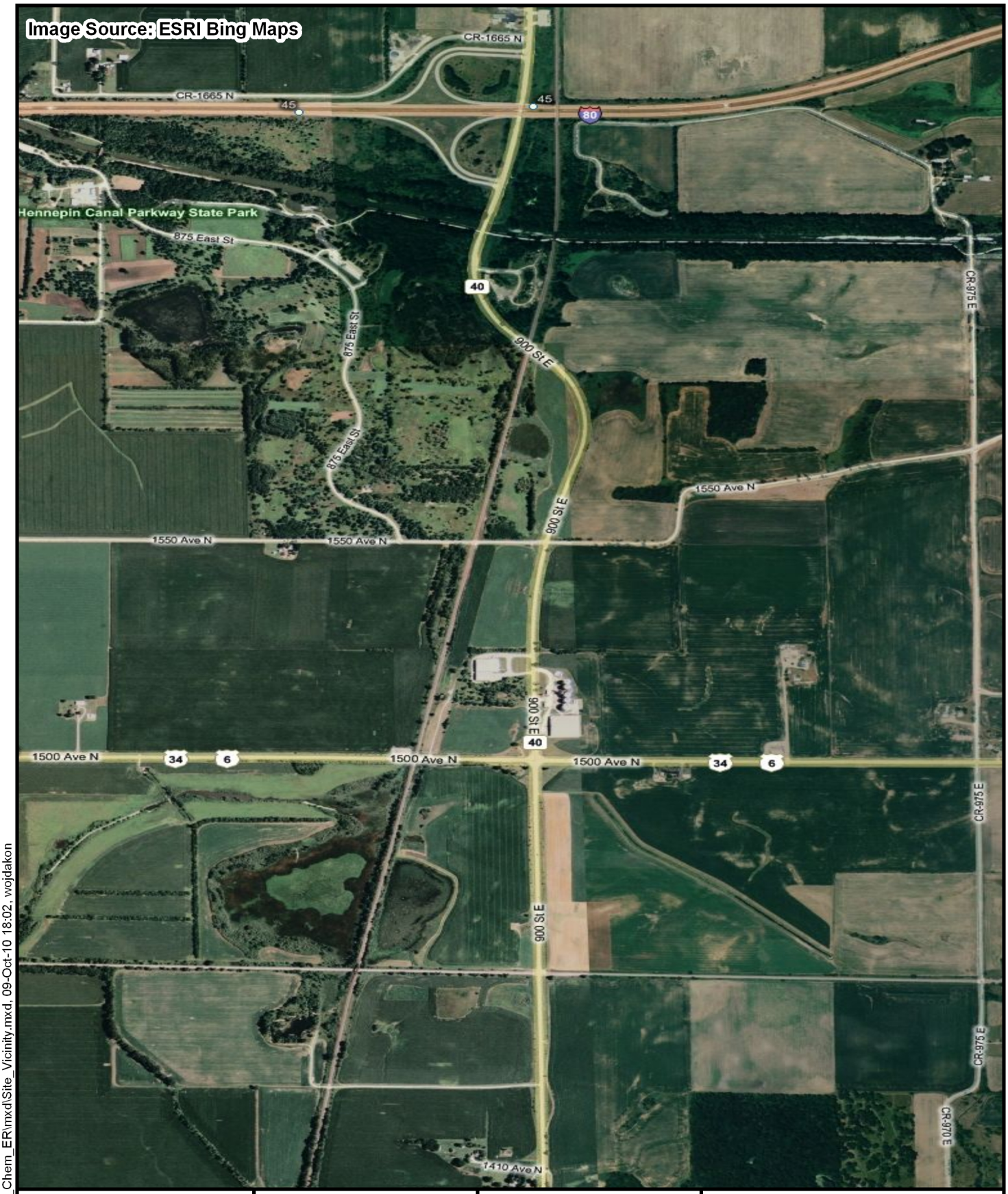

File: D:\Euclid_Chem_ER\mxd\Site_Vicinity.mxd, 09-Oct-10 18:02, wojdakon

Legend

0 1,600 Feet

N

Prepared for:
U.S. EPA REGION V

Contract No.: EP-S5-06-04
TDD: S05-0001-
DCN:

Prepared By:
WESTON SOLUTIONS, INC

750 E. Bunker Court
Suite 500
Vernon Hills, Illinois 60061

Figure 2
Site Vicinity Map
Euclid Chemical Fire
Sheffield, Bureau County, Illinois

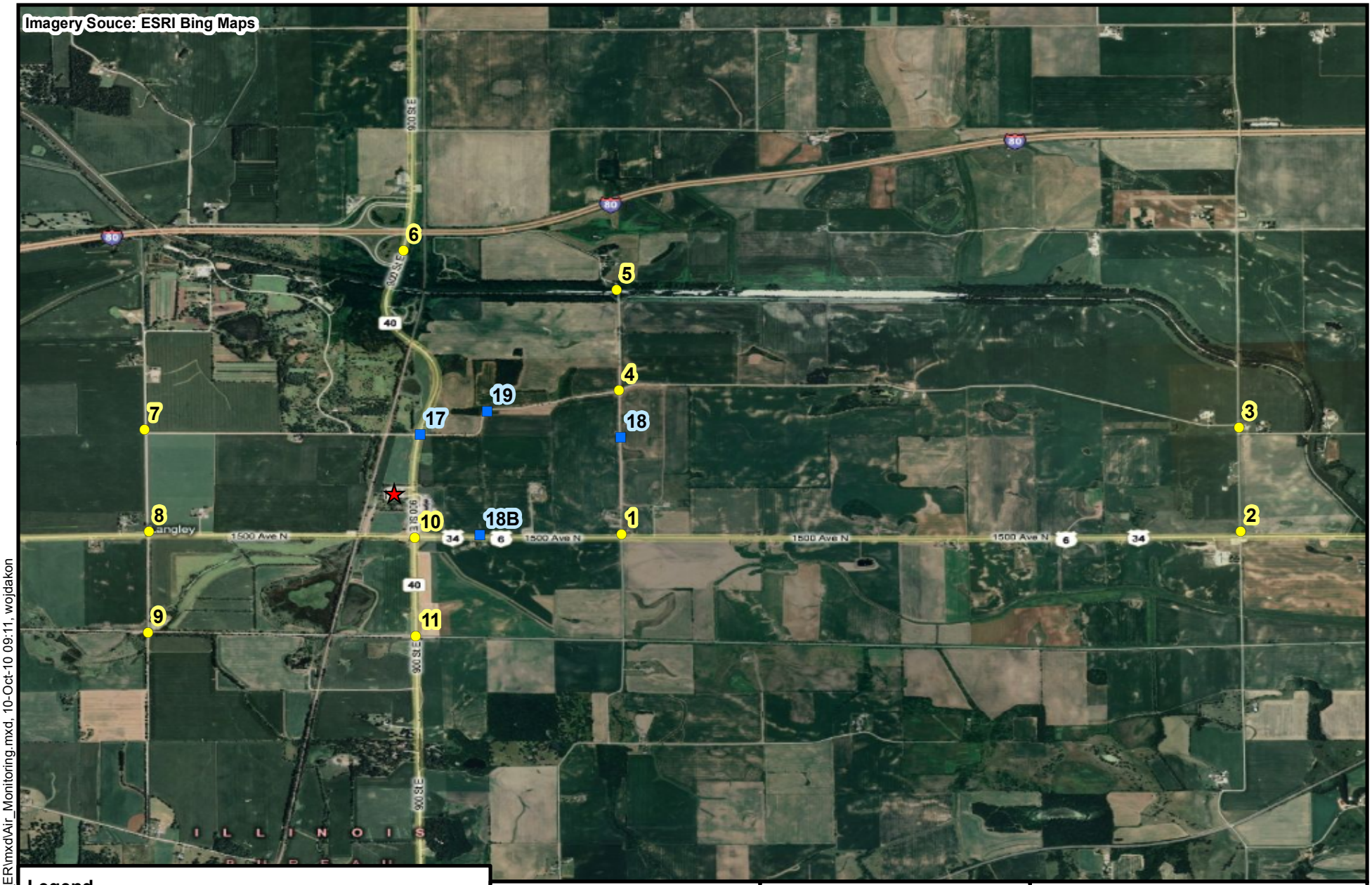

Legend

- Euclid Chemical Co
- Air Monitoring Locations
- Area Rae Monitoring Stations

0 3,500 Feet

N

Prepared For:
U.S. EPA REGION V
Contract No.: EP-S5-06-04
TDD: S05-0001
DCN:

Prepared By:
WESTON SOLUTIONS
750 E. Bunker Court
Suite 500
Vernon Hills, Illinois 60061

Figure 1
Air Monitoring Stations
Euclid Chemical Fire
Sheffield, Bureau County, Illinois

File: D:\Euclid_Chem_ER\mxd\Air_Monitoring.mxd, 10-Oct-10 09:11, wojdakon

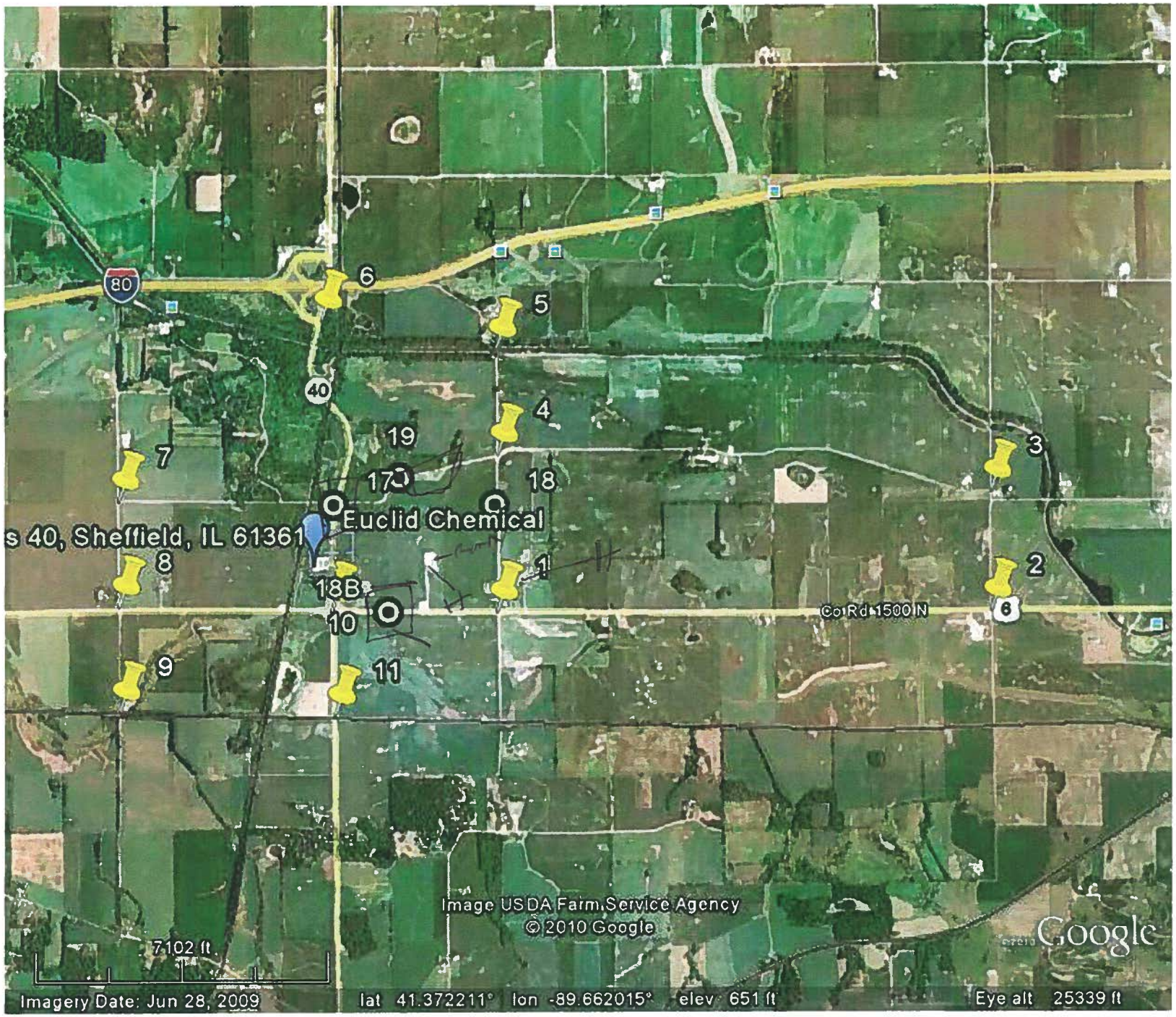

80
40
6
5
4
19
17
18
7
3
Euclid Chemical
s 40, Sheffield, IL 61361
8
1
2
18B
10
Co Rd 1500 N
6
9
11
Image USDA Farm Service Agency
© 2010 Google
Google
7102 ft
Imagery Date: Jun 28, 2009
lat 41.372211° lon -89.662015° elev 651 ft
Eye alt 25339 ft

424-11cc

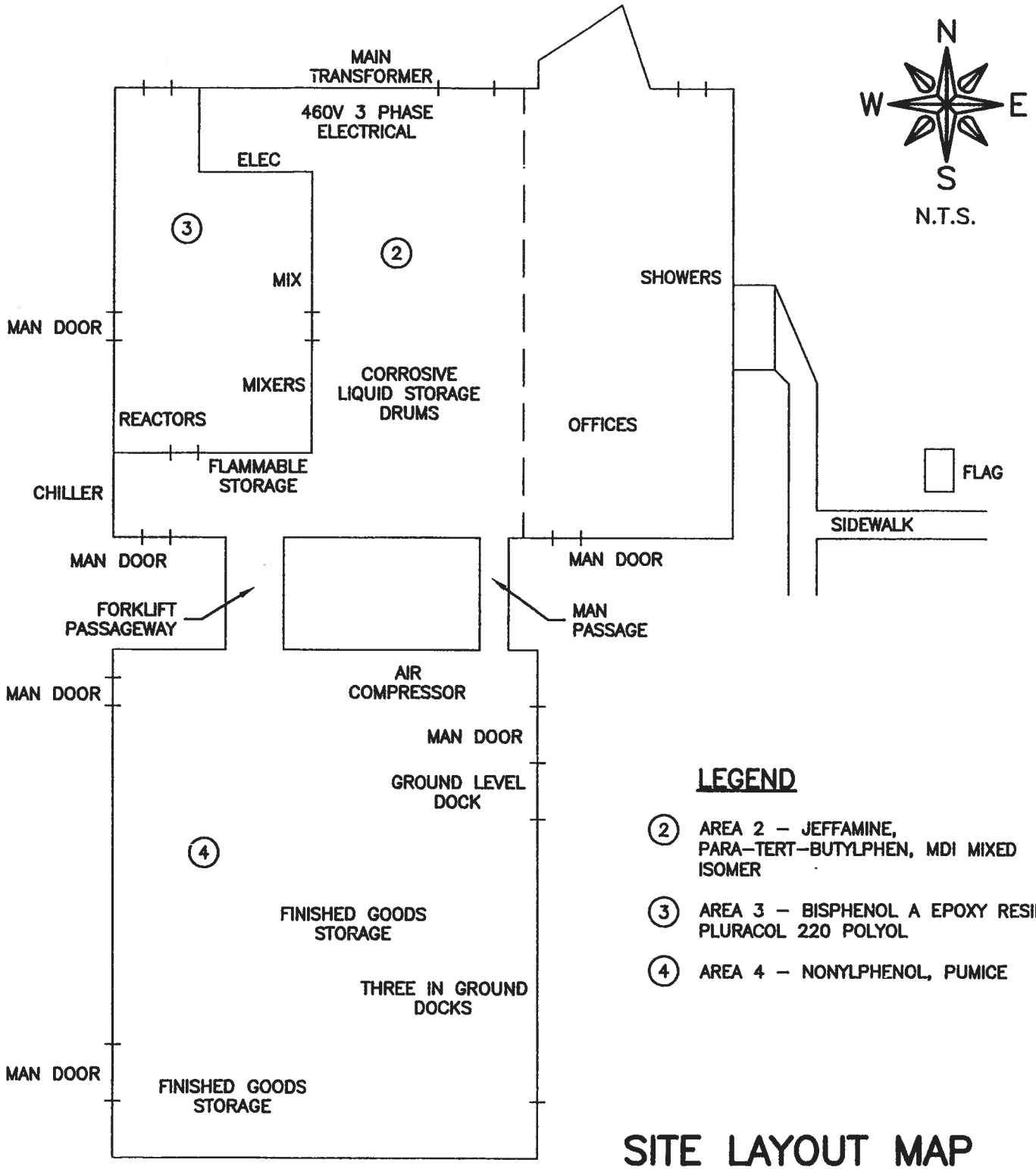

LEGEND

(2) AREA 2 – JEFFAMINE, PARA–TERT–BUTYLPHEN, MDI MIXED ISOMER

(3) AREA 3 – BISPHENOL A EPOXY RESIN, PLURACOL 220 POLYOL

(4) AREA 4 – NONYLPHENOL, PUMICE

SITE LAYOUT MAP

THE EUCLID CHEMICAL COMPANY
15191 ILLINOIS HWY 40
SHEFFIELD, ILLINOIS 61361

2/25/10

TIER II USERNAME: 013083
LATITUDE: 41.367937
LONGITUDE: –89.685167

G:\EGLPT\10\10–107\10–107 Base.dwg, Layout1

FEHR-GRAHAM & ASSOCIATES, LLC
ENGINEERING AND SCIENCE CONSULTANTS
FREEPORT, IL ROCKFORD, IL ROCHELLE, IL SPRINGFIELD, IL MONROE, WI
ILLINOIS DESIGN FIRM NO. 184–003925

© 2010 FEHR–GRAHAM & ASSOCIATES

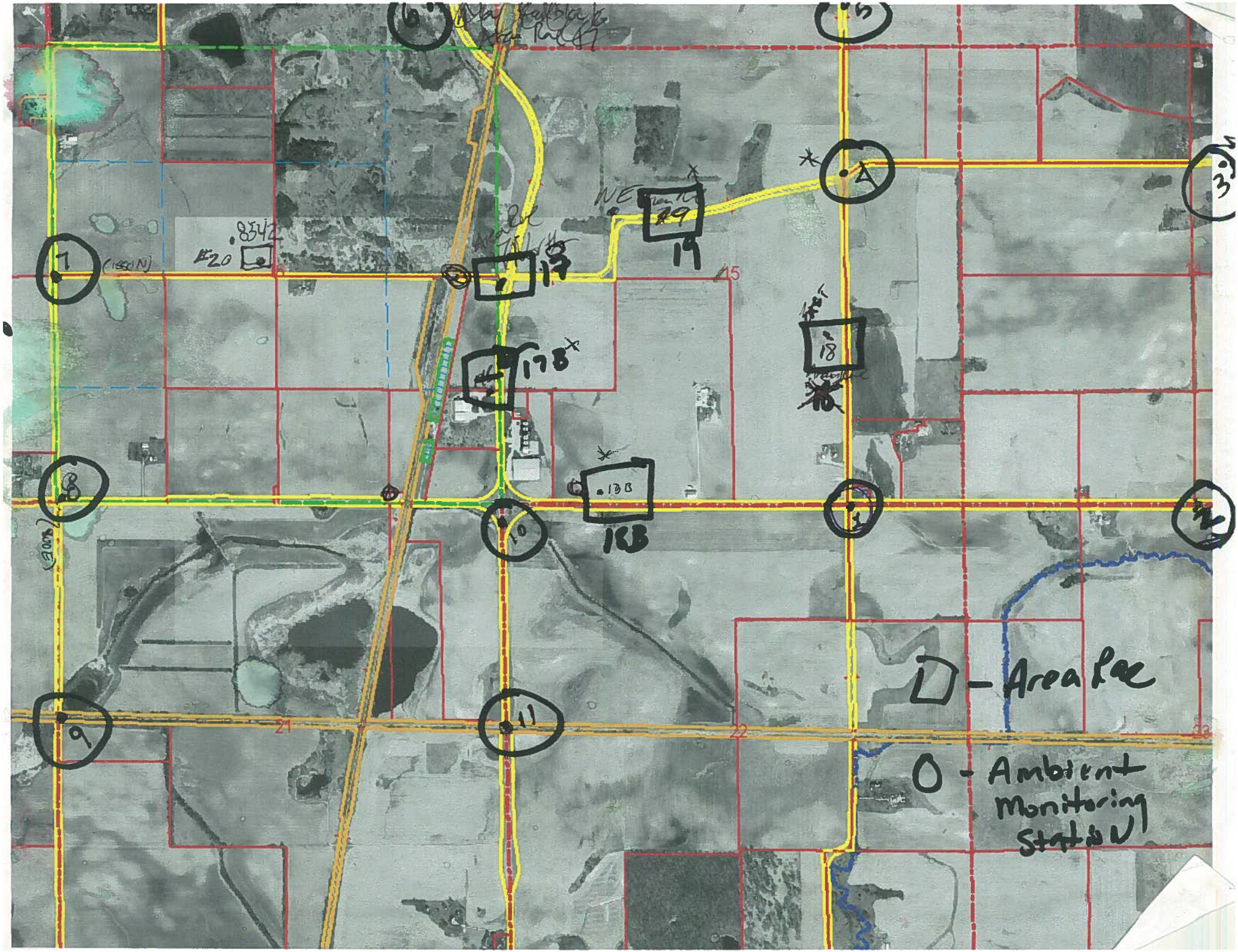

.8342
#20
17
19
17B
18
18B
□ - Area Rec
O - Ambient Monitoring Station


401-001
55.03
1308.78
294.92
332.32
300-005
2
324.7
451-004
36.69
1308.78
451-005
0.11
80
US 6 & 34
200-004
44.02
422.98
767.64



File: D:\Euclid_Chem_ER\mxd\Site_Location.mxd, 09-Oct-10 15:46, wojdakon

Legend

0 300 Feet

N

Prepared for:
U.S. EPA REGION V

Contract No.: EP-S5-06-04
TDD: S05-0001-
DCN:

Prepared By:
WESTON SOLUTIONS, INC

750 E. Bunker Court
Suite 500
Vernon Hills, Illinois 60061

Figure 1
Site Location Map
Euclid Chemical Fire
Sheffield, Bureau County, Illinois

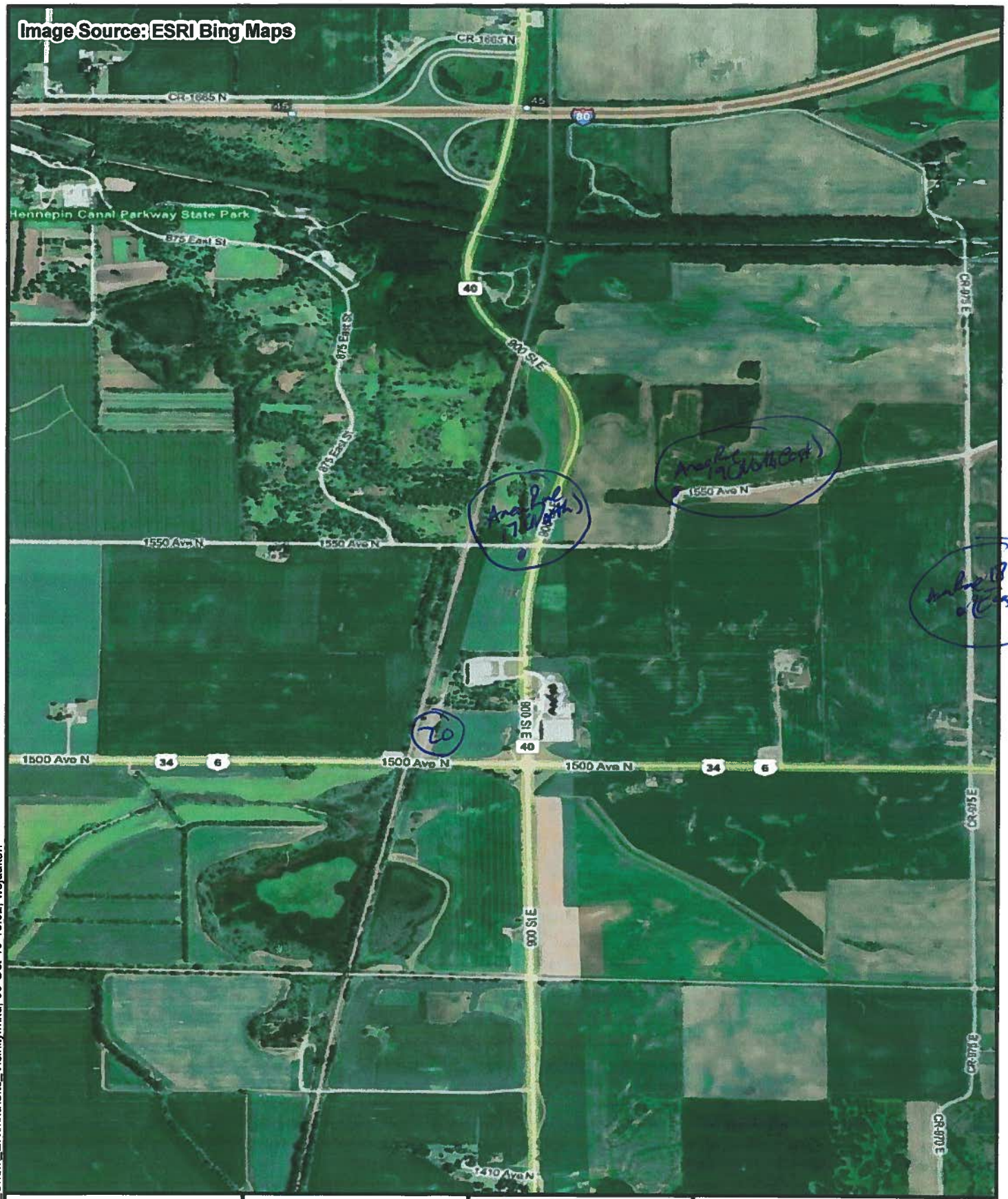

Legend

0 1,600 Feet

N

Prepared for:
U.S. EPA REGION V

Contract No.: EP-S5-06-04
TDD: S05-0001-
DCN:

Prepared By:
WESTON SOLUTIONS, INC

750 E. Bunker Court
Suite 500
Vernon Hills, Illinois 60061

Figure 2
Site Vicinity Map
Euclid Chemical Fire
Sheffield, Bureau County, Illinois

File: D:\Euclid_Chem_ER\mxd\Site_Vicinity.mxd, 09-Oct-10 18:02, wojdakon

Google maps

Directions to 15191 Illinois 40, Sheffield, IL 61361
159 mi – about **2 hours 52 mins**

Save trees. Go green!
Download Google Maps on your phone at **google.com/gmm**

A 5436 N Campbell Ave, Chicago, IL 60625

	1. Head **south** on **N Campbell Ave** toward **W Balmoral Ave**	go 413 ft total 413 ft
	2. Take the 1st **left** onto **W Balmoral Ave**	go 0.1 mi total 0.2 mi
	3. Turn **right** at **N Western Ave** About 10 mins	go 3.3 mi total 3.5 mi
	4. Turn **right** at **W Diversey Ave** About 2 mins	go 0.4 mi total 3.9 mi
90	5. Sharp **left** to merge onto **I-90 E/I-94 E** About 9 mins	go 6.3 mi total 10.2 mi
55	6. Take exit **53** to merge onto **I-55 S** toward **St Louis** About 40 mins	go 42.4 mi total 52.5 mi
80	7. Take exit **250B** to merge onto **I-80 W** toward **Iowa** About 1 hour 35 mins	go 92.7 mi total 145 mi
	8. Take exit **33** for **IL-78** toward **Kewanee/Prophetstown**	go 0.2 mi total 146 mi
78	9. Turn **left** at **IL-78 S/Canal St** Destination will be on the left About 2 mins	go 0.3 mi total 146 mi

Total: **146 mi** – about **2 hours 39 mins**

B 315 N Canal St, Annawan, IL 61234

total 0.0 mi

78	10. Head **north** on **IL-78 N/N Canal St**	go 0.1 mi total 0.1 mi
80	11. Turn **right** to merge onto **I-80 E** toward **Joliet** About 11 mins	go 11.3 mi total 11.4 mi
	12. Take the exit toward **IL-40 S/900 E St/Co Rd 900 E**	go 0.3 mi total 11.7 mi
40	13. Turn **right** at **IL-40 S/900 E St/Co Rd 900 E** Destination will be on the right About 2 mins	go 1.1 mi total 12.8 mi

Total: **12.8 mi** – about **13 mins**

C 15191 Illinois 40, Sheffield, IL 61361

These directions are for planning purposes only. You may find that construction projects, traffic, weather, or other events may cause conditions to differ from the map results, and you should plan your route accordingly. You must obey all signs or notices regarding your

route.

Map data ©2010 Google

Directions weren't right? Please find your route on maps.google.com and click "Report a problem" at the bottom left.

15191 Illinois 40, Sheffield, IL 61361

1.	Head **south** on **IL-40 S/900 E St/Co Rd 900 E**	**go 0.3 mi** total 0.3 mi
2.	Take the 1st **right** toward **US-34 E/US-6 E/Co Rd 1500 N**	**go 102 ft** total 0.3 mi
3.	Turn **left** at **US-34 W/US-6 W/Co Rd 1500 N** About 1 min	**go 105 ft** total 0.3 mi
4.	Turn **left** at **IL-40 S/900 E St/Co Rd 900 E** About 1 min	**go 95 ft** total 0.3 mi
5.	Take the 1st **right** onto **US-34 E/US-6 E/Co Rd 1500 N** Continue to follow US-6 E About 14 mins	**go 12.0 mi** total 12.3 mi
6.	Turn **right** at **S 5th St** About 1 min	**go 0.2 mi** total 12.6 mi
7.	Take the 3rd **right** onto **Park Ave E** Destination will be on the left	**go 325 ft** total 12.6 mi

530 Park Ave E, Princeton, IL 61356

These directions are for planning purposes only. You may find that construction projects, traffic, weather, or other events may cause conditions to differ from the map results, and you should plan your route accordingly. You must obey all signs or notices regarding your route.

Map data ©2010 Google

Directions weren't right? Please find your route on maps.google.com and click "Report a problem" at the bottom left.