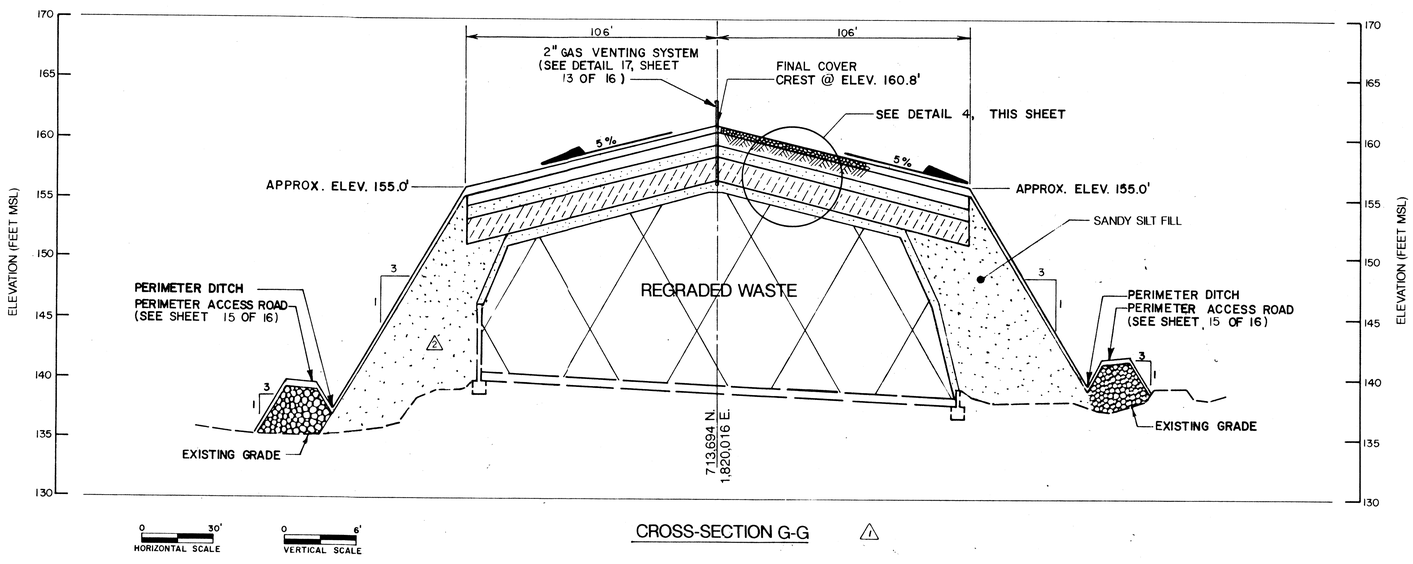

CROSS-SECTION G-G △1

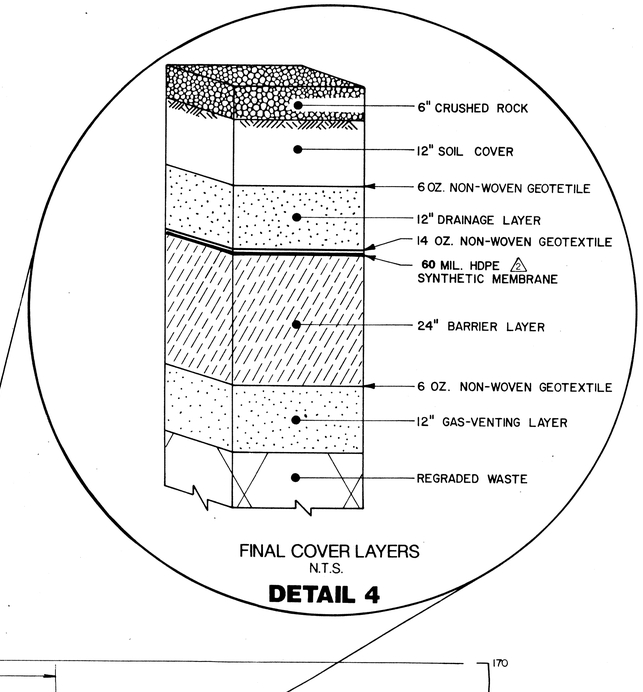

FINAL COVER LAYERS
N.T.S.
DETAIL 4

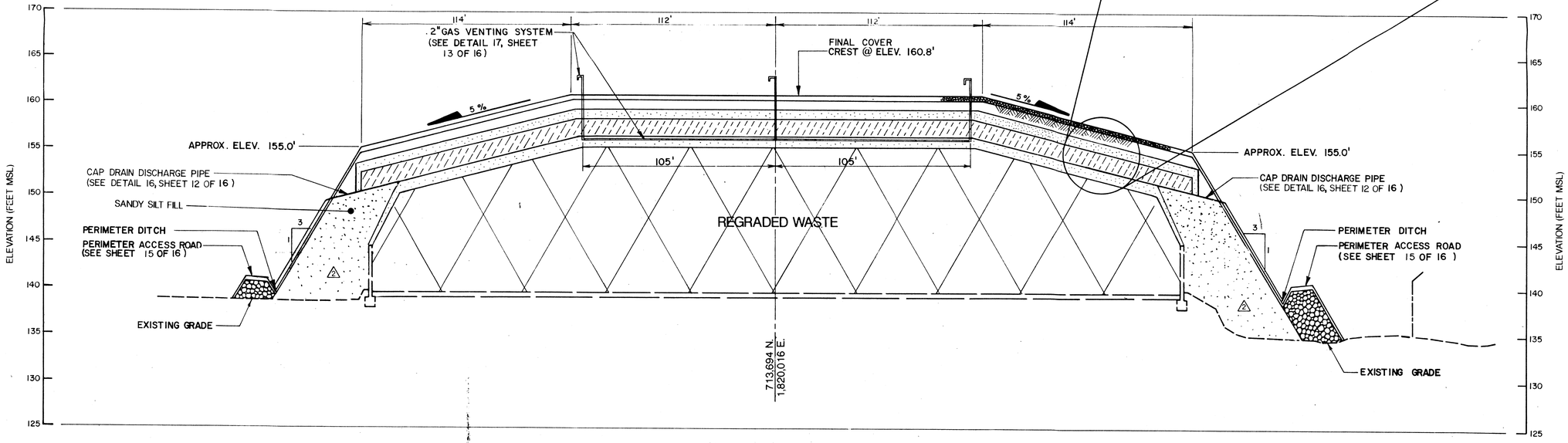

CROSS-SECTION H-H △1

△2 NOTE SEE S & S SURVEY SHEET FINAL SITE CONTOUR MAP APPENDIX I OF THE RLF CONSTRUCTION REPORT FOR FINAL CONTOURS.

△2 **RECORD DRAWING**

SHEET 8 OF 16

DRAWING CONFIDENTIAL: THIS DRAWING AND ALL INFORMATION CONTAINED THEREON IS AND SHALL REMAIN THE PROPERTY OF G&M CONSULTING ENGINEERS, INC. AS AN INSTRUMENT OF PROFESSIONAL SERVICE. THIS INFORMATION SHALL NOT BE USED, IN WHOLE OR IN PART, WITHOUT THE FULL KNOWLEDGE AND PRIOR WRITTEN CONSENT OF G&M CONSULTING ENGINEERS.

SCALE VERIFICATION
THIS BAR REPRESENTS ONE INCH ON THE ORIGINAL DRAWING:
0 1"
USE TO VERIFY FIGURE SCALE

REV. NO.	DATE	DESCRIPTION	BY	APPR.
△1	3-23-90	REVISED AS PER CONSTRUCTION REVIEW	KAC	DC
△2	9-24-91	REVISED PER REC. DRAW.	A.A.A.	J.G.

DRAWING NO:	FLOO18-CWP-D08		
DRAWN BY:	KEN CARROLL	DATE:	MARCH 6, 1989
CHECKED:	C. Duncan	DATE:	May 20, 1989
APPROVED:	J. PETERSOHN	DATE:	

GERAGHTY & MILLER ENGINEERS, INC.

CROSS - SECTION
FINAL COVER
RCRA LANDFILL CLOSURE
MARTIN MARIETTA CORPORATION
THE DALLES, OREGON

BAY REPROGRAPHICS 301204