SFUND RECORDS CTR
88090405

SFUND RECORDS CTR
1633-00348

[redacted]

Southern Pacific Transportation Company

Southern Pacific Building • One Market Plaza
San Francisco, California 94105
(415) 541-1000

JOHN J. CORRIGAN
GENERAL SOLICITOR

ARNOLD I. WEBER
JOHN MACDONALD SMITH
RICHARD S. KOPF
SENIOR GENERAL ATTORNEYS

ROBERT S. BOGASON
DOUGLAS E. STEPHENSON
MICHAEL A. SMITH
LOUIS P. WARCHOT
GREG CUNNINGHAM
WILLIAM E. SAUL
GENERAL ATTORNEYS

THORMUND A. MILLER
VICE PRESIDENT AND GENERAL COUNSEL

HAROLD S. LENTZ
DAVID W. LONG
CAROL A. HARRIS
STUART E. VAUGHN
CRAIG J. WHITNEY
ANN FINGARETTE HASSE
JOHN K. WYMA
GARY A. LAAKSO
ASSISTANT GENERAL ATTORNEYS

JONATHAN M. FIL
DORENE M. CURTIS
STEPHEN A. ROBERTS
W. GEORGE WAILES
CURT A. SCHULTZ
LAWRENCE P. RIFF
WAYNE M. BOLIO
ATTORNEYS

WRITER'S DIRECT DIAL NUMBER

(415) 541-1769

To: Rich Martin Fund

February 27, 1984

RECEIVED
OFFICE OF REGIONAL COUNSEL
FEB 28 1984
SAN FRANCISCO

Bill Wick, Esq.
Office of General Counsel
EPA
215 Fremont Street
San Francisco, CA 94105

Re: Coalinga Asbestos

Dear Mr. Wick:

Please refer to your telephone request for assistance in identifying land ownership in the Coalina asbestos mine area.

Enclosed are two documents marked up to show SP land ownership at the asbestos milling site (as opposed to the mine site) in the Coalinga area.

Very truly yours,

David W. Long

David W. Long

Enclosures

DWL/ldb

Attach #1

0000131

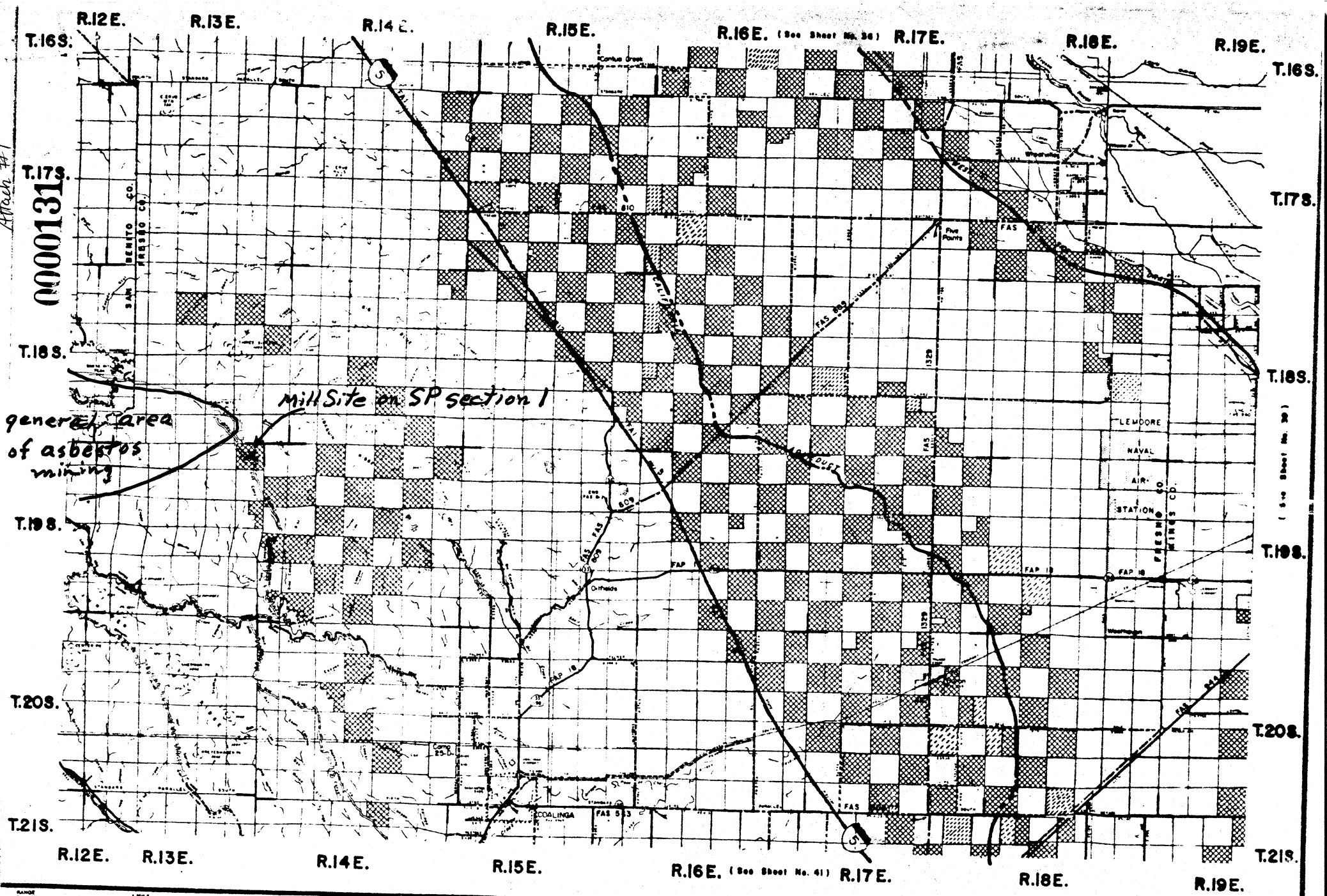

TITLE STATUS AND LEGEND

- Surface and mineral rights
- Mineral rights only
- Surface rights only
- Partial min. rights

SOUTHERN PACIFIC Outlying Lands

SCALE 0 1 2 3 4 5 MILES

COALINGA

CALIFORNIA SHEET NO 38 1967

Attach #1

0000131

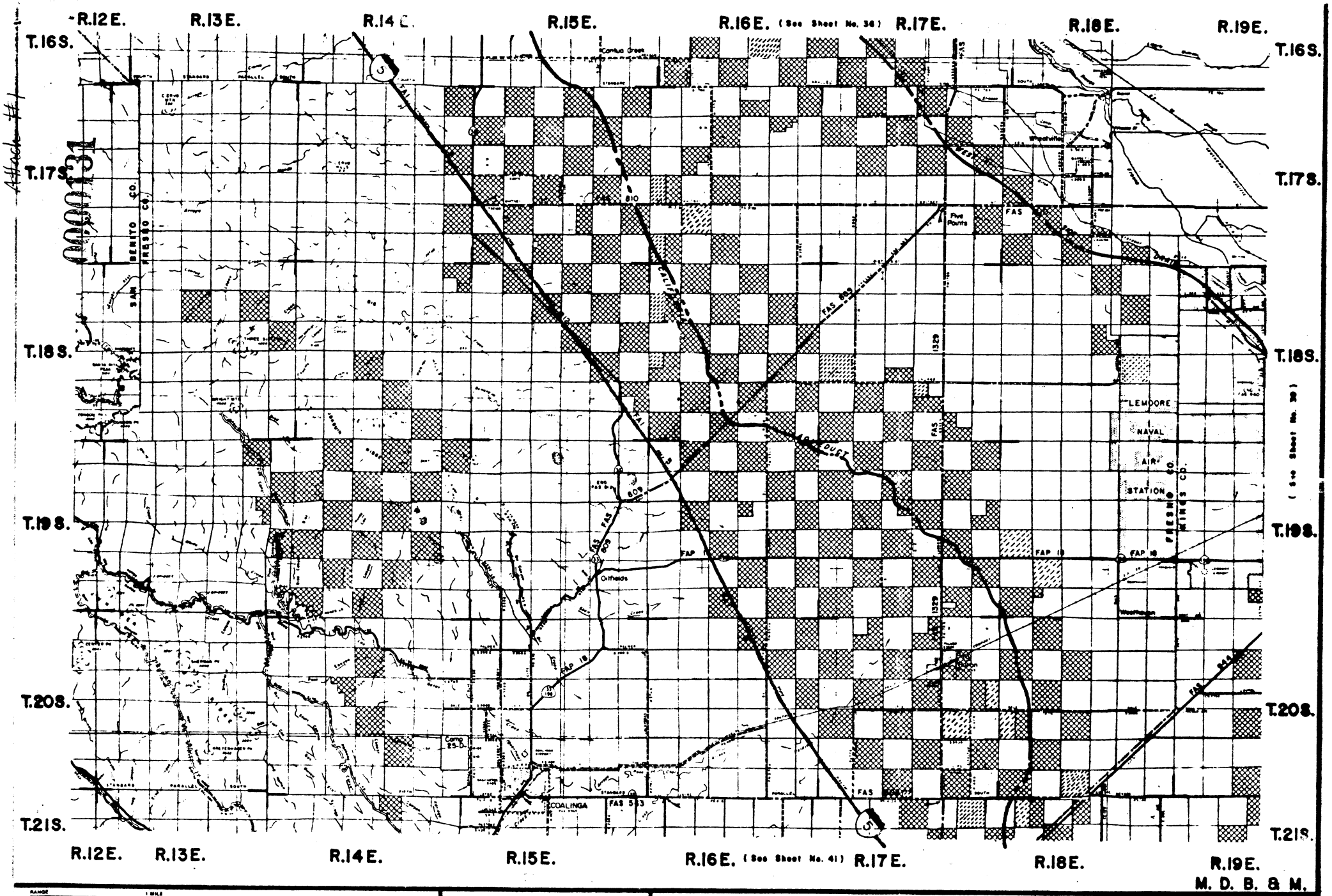

TITLE STATUS AND LEGEND

- Surface and mineral rights
- Mineral rights only
- Surface rights only
- Partial min. rights

SOUTHERN PACIFIC Outlying Lands

SCALE 0 1 2 3 4 5 6 MILES

MAP PREPARED BY GEORGE C. BOLTS CONSULTING CIVIL ENGINEERS INC

COALINGA

CALIFORNIA
SHEET NO.
38
1967

Attach #1

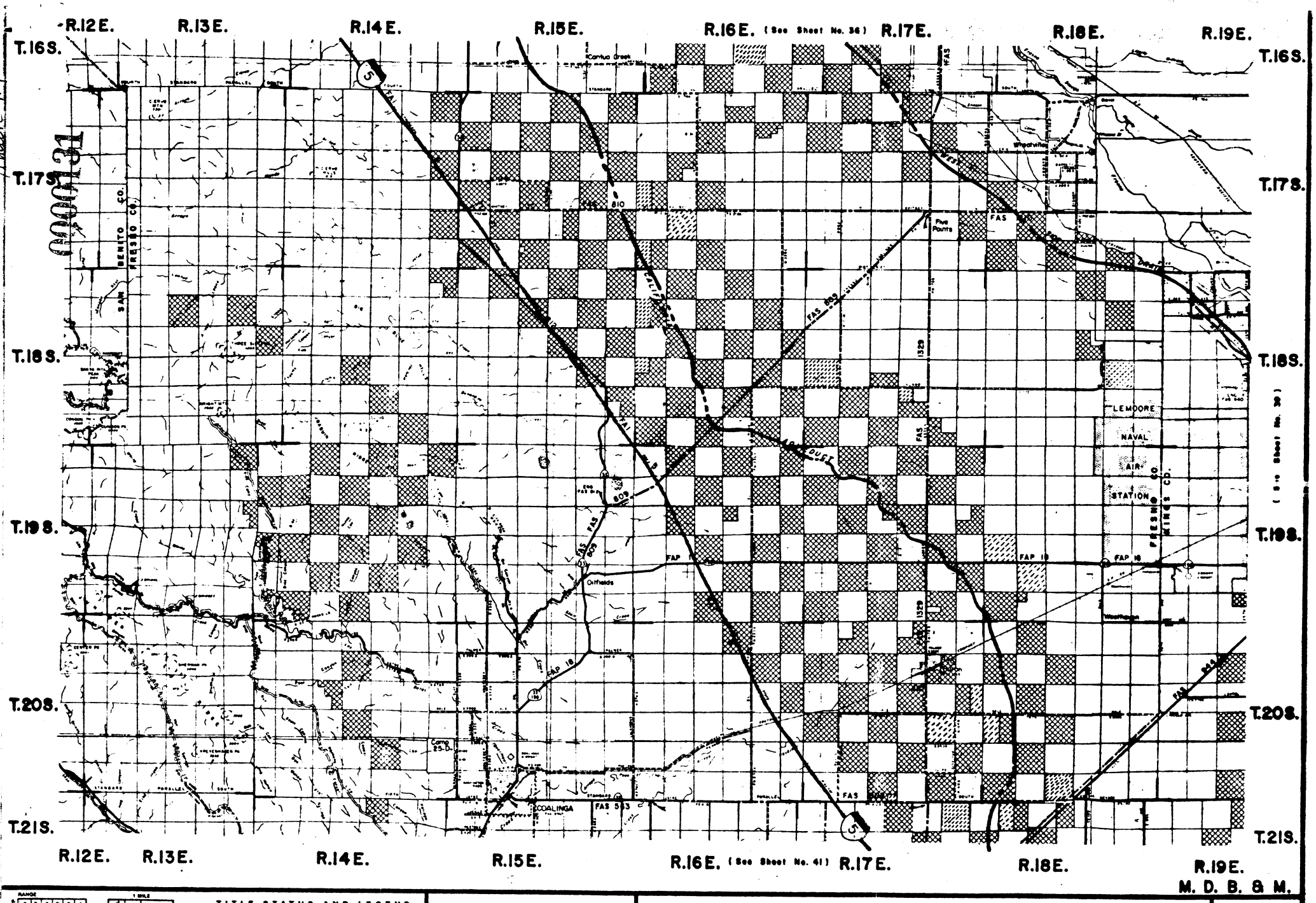

TITLE STATUS AND LEGEND

- Surface and mineral rights
- Mineral rights only
- Surface rights only
- Partial min. rights

SOUTHERN PACIFIC Outlying Lands

COALINGA

SCALE 0 1 2 3 4 5 6 MILES

MAP PREPARED BY GEORGE S. HOLTS CONSULTING CIVIL ENGINEERS INC

CALIFORNIA SHEET NO. 38 1967

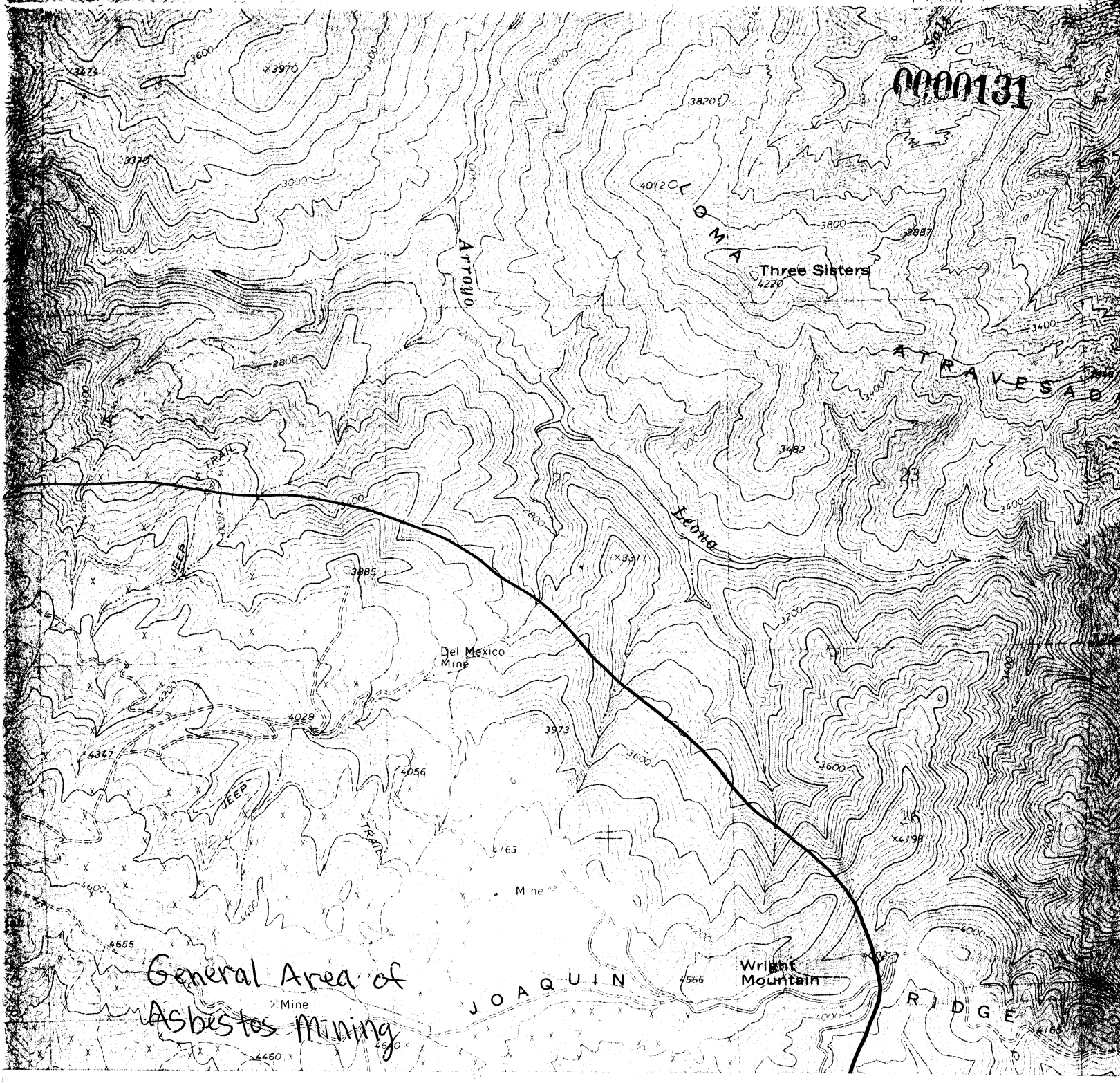
0000131
LOMA
Three Sisters
4220
ATRAVESAD
Arroyo
Leona
Del Mexico Mine
Mine
Wright Mountain
JOAQUIN
RIDGE
JEEP TRAIL
General Area of Asbestos Mining