EPA United States Environmental Protection Agency

Select a new Location: How to use this page

GO

MyEnvironment

MyEnvironment provides immediate access to a cross-section of environmental data for any geographical location in the U.S.

MyMaps

View maps of EPA and partner data specific to your area of interest. Information on Air, Water, Land, Community, Health and Energy can be visualized on map, downloaded and printed.

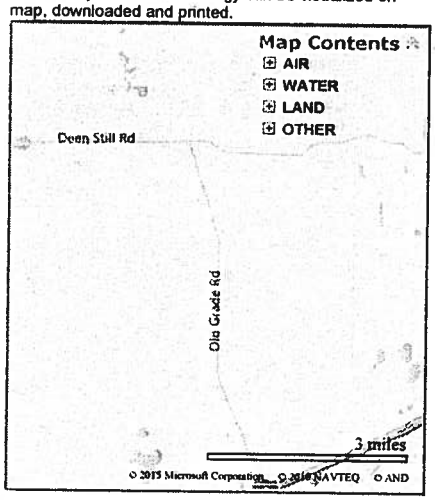

MyAir

The AQI is an index for reporting daily air quality. It tells you how clean or polluted your air is, and what associated health effects might be a concern for you. Read more about air quality.

Lakeland, FL

Current:	Moderate
Forecast:	Good

Polk County, Florida

AQI

July Average Data (2013 - Parts of 2014)

Air Quality

Pollutants	%
Ozone	16.1
PM2.5	82.3
PM10	0.0
SO2	3.2
NO2	0.0
CO	0.0

More pollutant info...

July Historical Data (2009-2012)

Air Quality

Pollutants	%
Ozone	34.7
PM2.5	63.7
PM10	1.6
SO2	0.0
NO2	0.0
CO	0.0

MyWater

The Assessment Total Maximum Daily Load (TMDL) Tracking and Implementation System (ATTAINS) provides information reported by the states to EPA about the conditions in their surface waters. This information is required every two years under Clean Water Act Sections 305(b) and 303(d). Read more about water quality.

Error: Index was outside the bounds of the array.

More Maps

More Air

More Water

MyEnergy

The State Energy Data System (SEDS) is the U.S. Energy Information Administration's (EIA) source for comprehensive State energy statistics. Included are estimates of energy production, consumption, prices, and expenditures broken down by energy source and sector.

MyHealth

Toxic air pollutants, or air toxics, are those pollutants known or suspected of causing cancer or other serious health problems, such as birth defects. Not all air pollutants are considered - please visit the NATA Web site for more

MyLand

The National Priorities List (NPL) is the list of national priorities among the known releases or threatened releases of hazardous substances, pollutants, or contaminants throughout the United States and its territories. Read more about the NPL.

There are no Proposed, Final or Deleted NPL Sites in this area.

More Land

State Data Comparisons

Florida: 2010 Energy Production vs. Consumption by Source

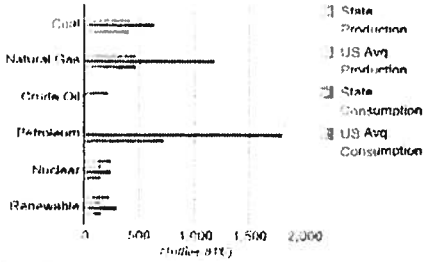

Data Source: DOE EIA

information on the 2005 NATA data.

2005 Cancer Risk Estimates (Inhalation)
Polk County, Florida
More air toxics info...

Total Risk Per Million: 40

Source Category Breakdown of Risk

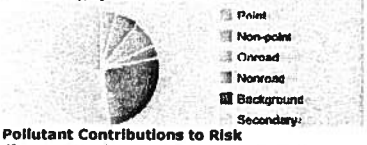

Pollutant Contributions to Risk

Pollutant	Percentage
Formaldehyde	50.63
Benzene	14.37
Acetaldehyde	7.96
Carbon tetrachloride	7.09
1,3-Butadiene	3.25

click to get the whole list

More Energy

More Health

MyCommunity

Community Resources - find key resources to address local environmental challenges.

Give a shout out! Tell us what's happening that's good for the environment in your area, and we'll post it here!

There are currently no shout outs in this area. Be the first to create a shout out.

More Community

MyEnvironmental Reports

The Environmental Reports site helps people understand environmental conditions in their community. Many communities and states have analyzed environmental conditions near them and have packaged them into reports.

- Springs of Florida EXIT Disclaimer
- Quality of Life Progress Report for Jacksonville and Northeast Florida EXIT Disclaimer
- Community Report Card: A Focus on Osceola County EXIT Disclaimer

More Environmental Reports

Social Networking

Share the information, experience and your findings within MyEnvironment with others.

EJView Census 2010 Summary Report

Location: -81.75667,28.23367

Study Area: 1 mile around the point location

Summary	Census 2010
Population	0
Population Density (per sq. mile)	0
Minority Population	0
% Minority	0%
Households	0
Housing Units	0
Land Area (m^2)	0
% Land Area	0%
Water Area (m^2)	0
% Water Area	0%

Population by Race	Number	Percent
Total	0	-------
Population Reporting One Race	0	0%
White	0	0%
Black	0	0%
American Indian	0	0%
Asian	0	0%
Pacific Islander	0	0%
Some Other Race	0	0%
Population Reporting Two or More Races	0	0%
Total Hispanic Population	0	0%
Total Non-Hispanic Population	0	0%
White Alone	0	0%
Black Alone	0	0%
American Indian Alone	0	0%
Non-Hispanic Asian Alone	0	0%
Pacific Islander Alone	0	0%
Other Race Alone	0	0%
Two or More Races Alone	0	0%

Population by Sex	Number	Percent
Male	0	0%
Female	0	0%

Population by Age	Number	Percent
Age 0-4	0	0%
Age 0-17	0	0%
Age 18+	0	0%
Age 65+	0	0%

Households by Tenure	Number	Percent
Total	0	
Owner Occupied	0	0%
Renter Occupied	0	0%

Data Note: Detail may not sum to totals dues to rounding. Hispanic population can be of any race.
Source: U.S. Census Bureau. Census 2010 Summary File 1.

http://cfpub.epa.gov/surf/huc.cfm?huc_code=03080102
Last updated on Wednesday, July 01, 2015

Surf Your Watershed

You are here: EPA Home Water Wetlands, Oceans, & Watersheds Watersheds Adopt Your Watershed Surf Your Watershed Oklawaha Watershed -- 03080102

Oklawaha Watershed -- 03080102

Oklawaha

Watershed Profile

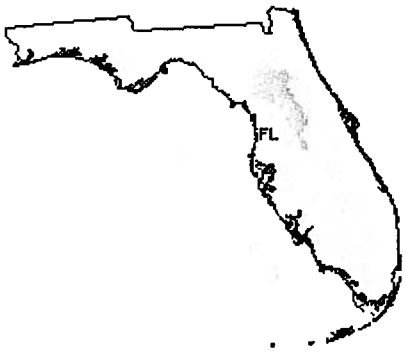

Watershed Name: Oklawaha
USGS Cataloging Unit: 03080102
FL 3rd Congressional District
FL 5th Congressional District
FL 6th Congressional District
FL 8th Congressional District
FL 12th Congressional District
FL 15th Congressional District
FL 24th Congressional District

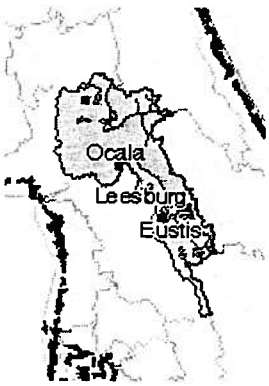

Citizen-based Groups at work in this watershed
(Provided by Adopt your Watershed)

Water quality monitoring data from this watershed
(Provided by STORET)

Environmental Websites Involving this Watershed

Assessments of Watershed Health

- Impaired Water for this watershed
- *Assessed Waters by Watershed*
  - Florida

Information provided by the United States Geological Survey (USGS) EXIT Disclaimer

- Stream Flow (Source: USGS)
- Science in Your Watershed
- Water use data (1985-2000): Information about the amount of water used and how it is used.
- Selected USGS Abstracts

Places Involving this Watershed

Counties:
- Alachua
- Lake
- Sumter

- Levy
- Marion
- Orange
- Polk
- Putnam

National Estuary Programs:

- None

States:

- Florida

Other Watersheds Upstream:

- None

Other Watersheds Downstream:

- Lower St. Johns

Visit the Envirofacts Warehouse to retrieve environmental information from EPA databases on Air, Community Water Sources, Water Dischargers, Toxic Releases, Hazardous Waste, and Superfund Sites Geographic searches include zip code, city, EPA Region, or county.

Disclaimer | Comments