523

Passaic River Study Area Data Presentation

September 26, 2002

Newark, New Jersey

TIERRA SOLUTIONS, INC.

Agenda

- 8:30 a.m.
  Breakfast at NJTPA
  (receipts available)
- 9:00 a.m.
  Introduction
  (G. Mancini)
  - Participant introductions
  - Safety/logistics/housekeeping
  - Orientation and presentation format
- 9:15 a.m.
  PCB Sources Identification
  (including a brief dioxin sources identification preview)
  (D. Farley)
- 10:15 a.m.
  Habitat Quantification
  (D. Ludwig)
  - Summary and interpretation
- 10:45 a.m. BREAK
- 11:00 a.m.
  Benthic Community Analysis
  (T. Iannuzzi)
  - Summary and interpretation
- 11:30 a.m.
  Fish Community Analysis
  (D. Ludwig)
  - Summary and interpretation
- 12:00 a.m. LUNCH
- 1:30 p.m.
  Preliminary Sediment Quality Triad (SQT) & Toxicity Identification Evaluation (TIE) Analysis
  (T. Iannuzzi)
  - Summaries and interpretation
- 2:30 p.m.
  Topical Discussions and Q&A
  (All)

TIERRA SOLUTIONS, INC.

2

Agenda (cont'd)

- 3:00 p.m.
  Action Items/Next Meeting
  (G. Mancini)
  - Possible dates
  - Dioxin sources identification analyses
  - Other presentations?
- 5:00 p.m. ADJOURN

3

TIERRA SOLUTIONS, INC.

Meeting Overview

- Welcome and participant introductions
- Safety, logistics and housekeeping
- Handouts and supplemental materials
- Agenda and format

4

TIERRA SOLUTIONS, INC.

Meeting Objectives

- Summarize and interpret data
- Characterize study area
- Present and discuss source analyses
- Engage Q&A and discussion

TIERRA SOLUTIONS, INC.

PRPs and Sources of PCBs in the Passaic River Study Area

TIERRA SOLUTIONS, INC.

833920004

Presentation on PRPs and Sources of PCBs in the Passaic River Study Area

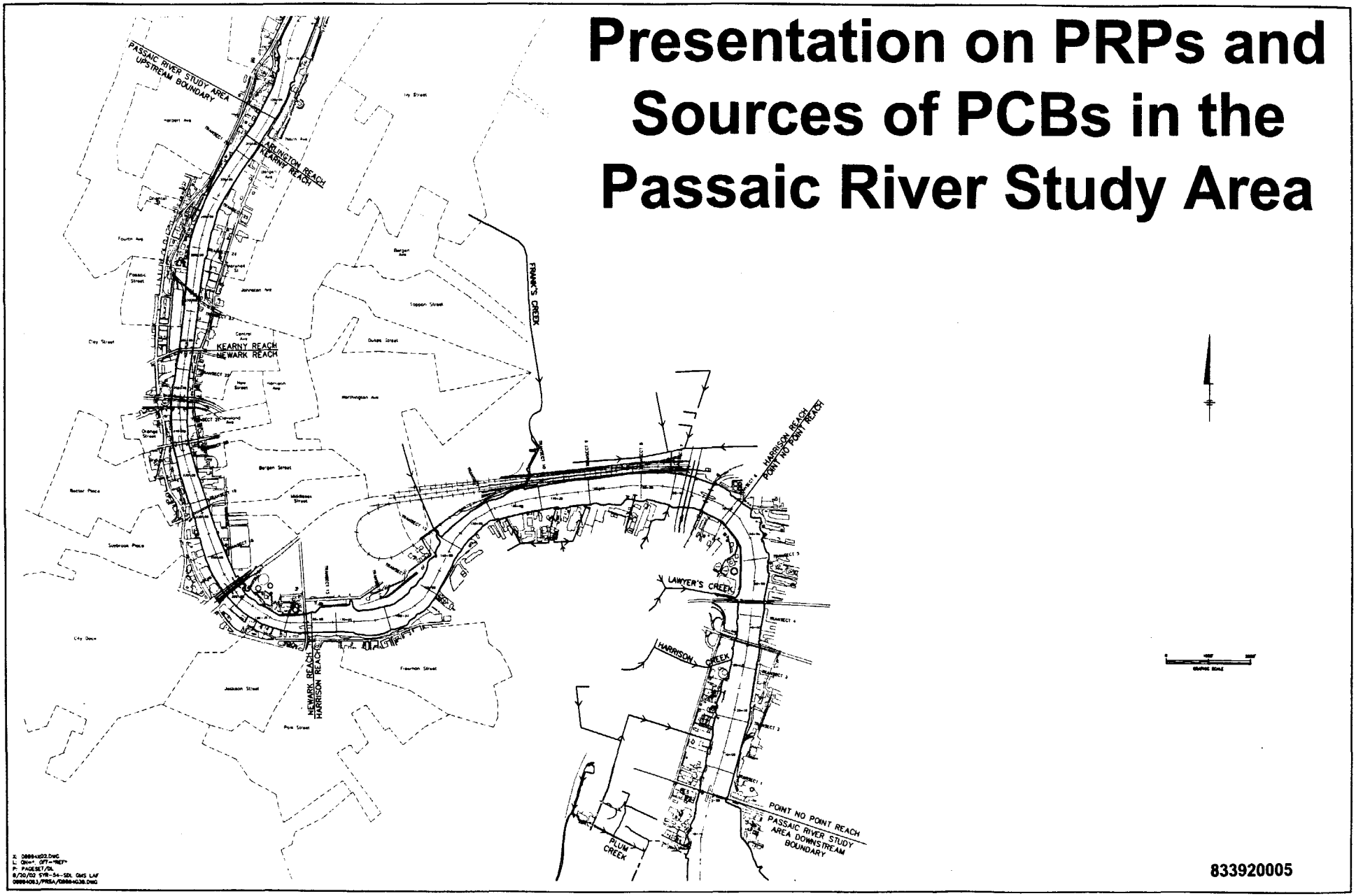

833920005

Facts Regarding PCBs in the PRSA

- PRSA sediments contain elevated concentrations of PCBs.
- Numerous potential sources of PCBs to PRSA sediments have been identified – these "PRPs" include historical users and handlers of PCBs and PCB-contaminated products.
- PCB-contaminated soil and/or groundwater exist(s) at many of these PRPs' upland locations.
- Many of these PRP locations have historical and/or present day discharge pathways to the PRSA.
- Additional investigation will reveal more PRPs – both within the PRSA as well as the PRRI area.

TIERRA SOLUTIONS, INC.

833920006

Why Focus on PCBs?

- PCB contamination of sediments important from a Risk Assessment standpoint.
- Fishing Ban in-place since mid-1980s in Newark Bay complex, including the PRSA.
- Many sources are present.

833920007

TIERRA SOLUTIONS, INC.

Sources of PCBs to the Environment

- As manufacturing products, such as Aroclors, for uses including:
  - Electrical capacitors and transformers
  - Vacuum pumps
  - Hydraulic fluids
  - Heat transfer systems
  - Adhesives
  - Paints and inks
  - Plasticizers
  - Cutting oils and de-dusting agents
- As contaminants in recycled oil
- Inadvertent generation, from processes such as:
  - Pigment manufacture
  - Dye manufacture

833920008

PCB Investigation Context

- Focus to date only on PRSA – to assist USEPA in identifying PRPs for PCB contamination.
- Presented to USEPA on 18 December 2001.
- Future focus on the PRRI area will yield additional PRPs.
- Evidence more readily available regarding PCB sources than dioxin sources – most sites are typically sampled for PCBs, but not dioxins.

833920009

TIERRA SOLUTIONS, INC.

PCB Investigation Overview: PRP Evidence

- Gathered evidence on approximately 75 PRPs.
- PRPs identified are: users/handlers of PCBs, operators of sites with PCB contamination, or entities using processes known to inadvertently generate PCBs.
- Identified from publicly available records, including:
  - USEPA enforcement and compliance records
  - NJDEP site remediation records and files
  - local city records
  - product sales records
  - PRP responses to CERCLA 104(e) requests.

833920010

TIERRA SOLUTIONS, INC.

PCB PRP Locations in the PRSA

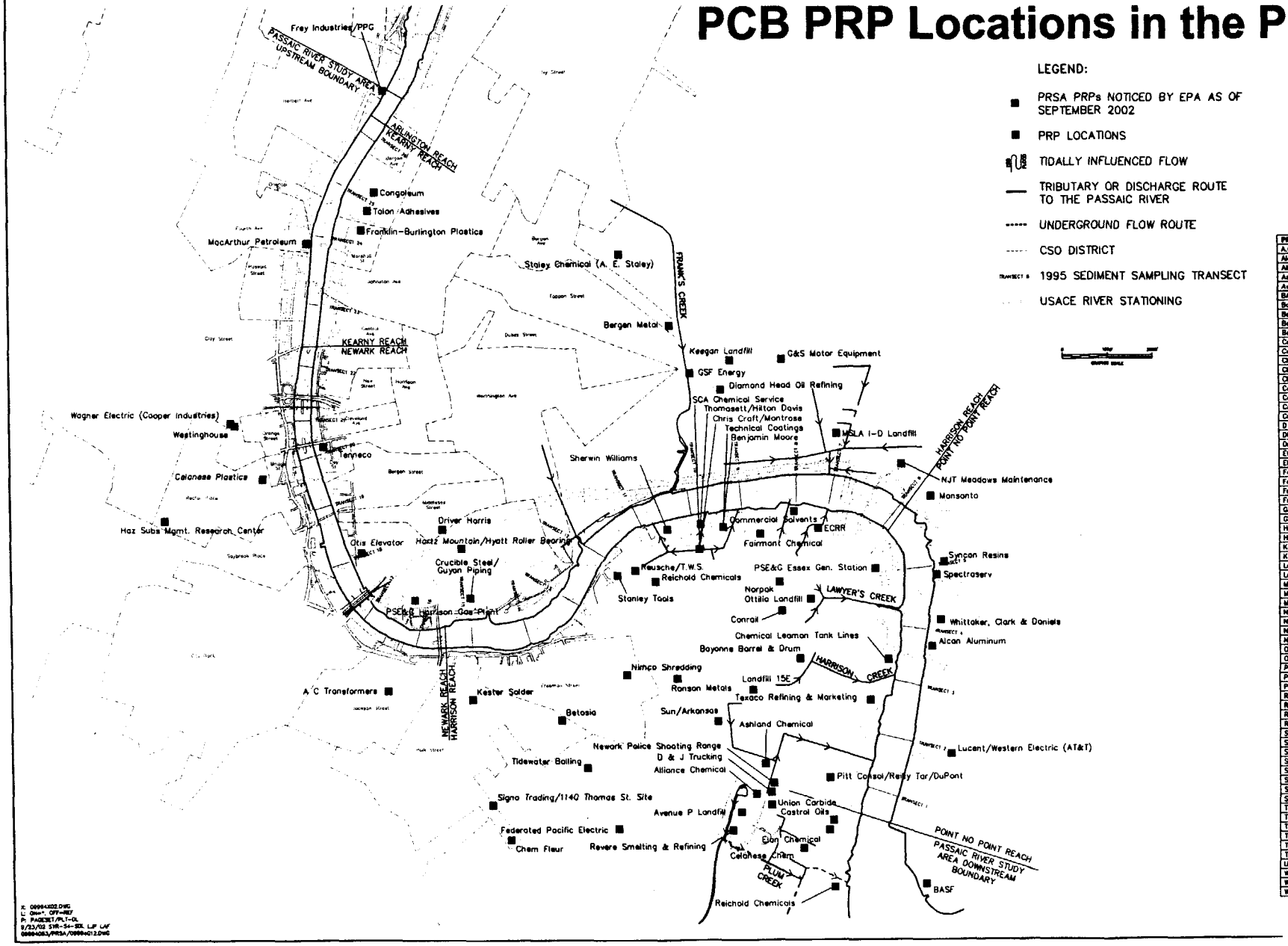

PRP:
A.C. Transformers
Alcan Aluminum
Alliance Chemical
Ashland Chemical
Avenue P Landfill
BASF
Bayonne Barrel & Drum
Benjamin Moore
Bergen Metal
Betosia
Celanese Chem
Celanese Plastics
Chem Fleur
Chemical Leaman Tank Lines
Chris Craft/Montrose
Commercial Solvents
Congoleum
Conrail
Crucible Steel/Guyan Piping
D & J Trucking
Diamond Head Oil Refining
Driver Harris
ECRR
Elan Chemical
Fairmont Chemical
Federated Pacific Electric
Franklin-Burlington Plastics
Frey Industries/PPG
G&S Motor Equipment
GSF Energy
Hartz Mountain/Hyatt Roller Bearing
Haz Subs Mgmt. Research Center
Keegan Landfill
Kester Solder
Landfill 15E
Lucent/Western Electric (AT&T)
MacArthur Petroleum
Monsanto
MSLA I-D Landfill
Newark Police Shooting Range
Nimco Shredding
NJT Meadows Maintenance
Norpak
Otis Elevator
Ottilio Landfill
Pitt Consol/Reilly Tar/DuPont
PSE&G Essex Gen. Station
PSE&G Harrison Gas Plant
Reichold Chemicals
Keusche/T.W.S.
Revere Smelting & Refining
Ronson Metals
SCA Chemical Service
Sherwin Williams
Signo Trading/1140 Thomas St. Site
Spectraserv
Staley Chemical (A. E. Staley)
Stanley Tools
Sun/Arkansas
Syncon Resins
Talon Adhesives
Technical Coatings
Tenneco
Texaco Refining & Marketing
Thomasett/Hilton Davis
Tidewater Balling
Union Carbide Castrol Oils
Wagner Electric (Cooper Industries)
Westinghouse
Whittaker, Clark & Daniels

833920011

PCB Investigation Overview: PRP Evidence

- Evaluated evidence for each PRP location to identify historical or present day discharge pathways to the PRSA.
- Compared evidence for each PRP location to the PRSA sediment chemistry near the site's discharge pathway(s).

833920012

TIERRA SOLUTIONS, INC.

PCB Investigation Overview: Sediment Chemistry

- PRSA sediment chemistry was reviewed to identify areas of peak concentrations of PCBs.
- Both Aroclors and dioxin-like congeners were utilized:
  - Aroclors historically utilized in sampling of upland sources.
  - Dioxin-like congeners are utilized to assess risk in sediments.

TIERRA SOLUTIONS, INC.

833920013

PCB Investigation Overview: Sediment Chemistry

- PCB Aroclors considered are:

1221	1248	1260
1242	1254	

- Dioxin-like PCB congeners considered are:

BZ77	BZ118	BZ157	BZ189
BZ105	BZ126	BZ167	
BZ114	BZ156	BZ169	

833920014

TIERRA SOLUTIONS, INC.

PCB Investigation Overview: Sediment Chemistry

- Grouped sediment data for each Aroclor and congener by:
  - Highest individual measurement
  - Top 5% of detected concentrations
  - Top 25% of detected concentrations
- Each sampling location is a "core" – typically representing 3 to 6 individual sampling depth ranges.
- The sample locations were evaluated as to their proximity to PCB sources, and the sample depth ranges were evaluated to help approximate the period of PCB discharge.

833920015

TIERRA SOLUTIONS, INC.

PCB Aroclor and Congener Source Areas in the PRSA

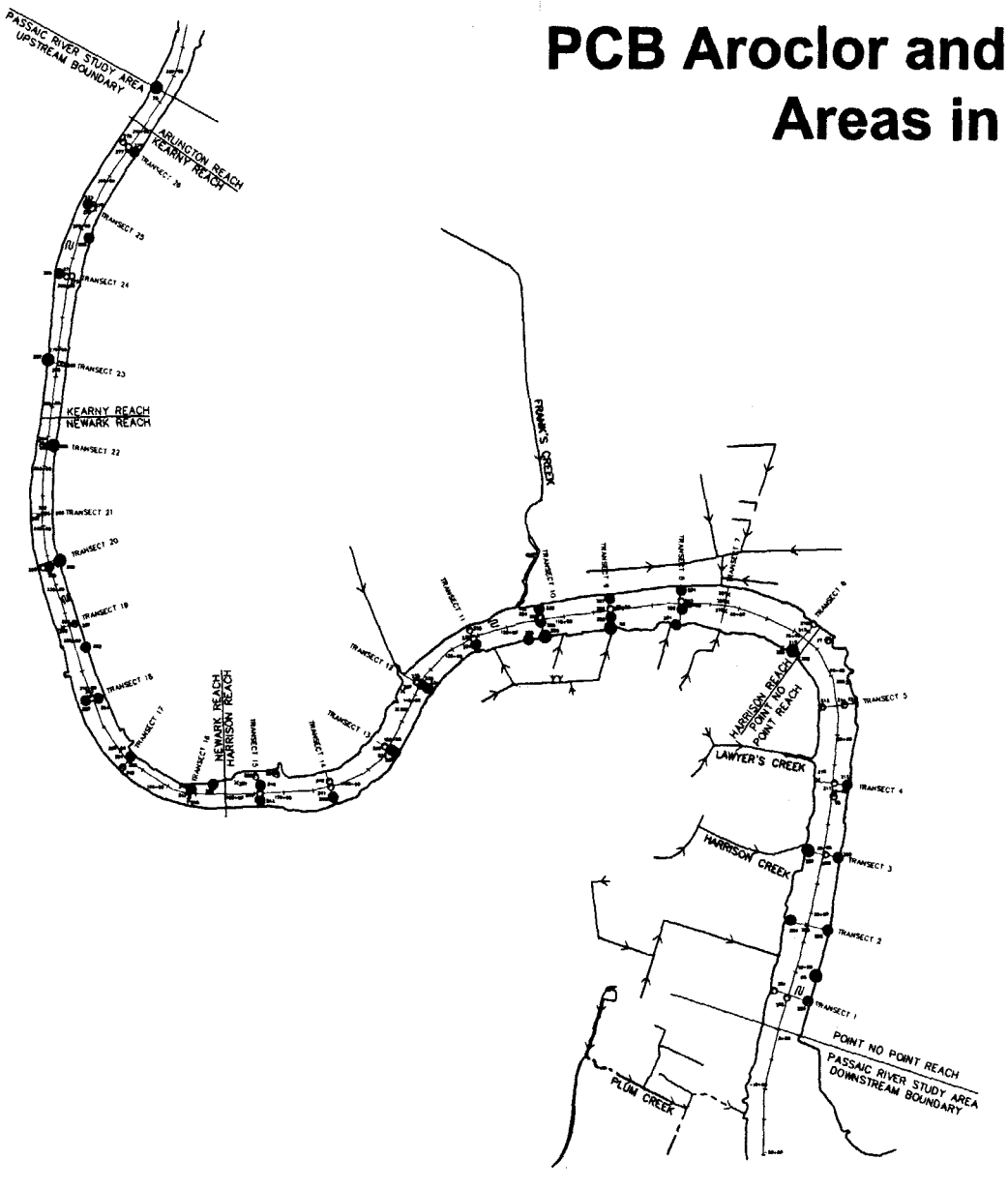

LEGEND:

- TIDALLY INFLUENCED FLOW
- HIGHEST PCB AROCLOR OR CONGENER CONCENTRATION
- TOP 5% PCB AROCLOR OR CONGENER CONCENTRATIONS
- TOP 25% PCB AROCLOR OR CONGENER CONCENTRATIONS. INCLUDES ALL SIGNIFICANT CONCENTRATIONS FROM PCB AROCLORS AND CONGENERS WITH LOW OCCURRENCES OF HITS.
- RI CORE BORING LOCATION
- TRIBUTARY OR DISCHARGE ROUTE TO THE PASSAIC RIVER
- UNDERGROUND FLOW ROUTE
- TRANSECT 1995 SEDIMENT SAMPLING TRANSECT
- USACE RIVER STATIONING

833920016

Sediment Chemistry Observations

- There is ubiquitous PCB contamination of PRSA sediments.
- Despite the wide-spread nature of this contamination, PRPs can be identified.
- Further investigation will yield additional PRPs.

833920017

TIERRA SOLUTIONS, INC.

Reach-by-Reach Presentation

TIERRA SOLUTIONS, INC.

833920018

PCB PRP Locations and PCB Source Areas in Point No Point Reach of the PRSA

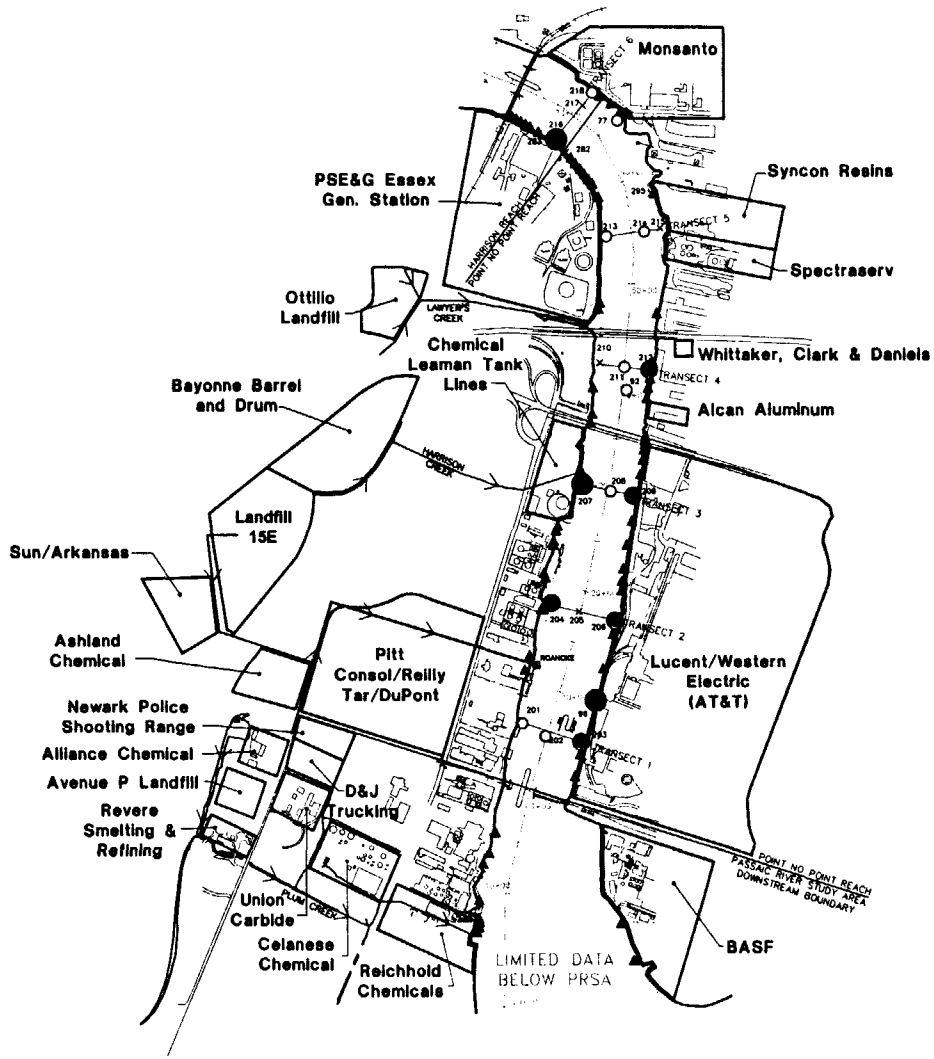

LEGEND:

- TIDALLY INFLUENCED FLOW
- STORM SEWER OUTFALL
- CSO OUTFALL
- HISTORIC AND PRESENT DAY OUTFALLS
- PRP FACILITY OUTLINES
- HIGHEST PCB AROCLOR OR CONGENER CONCENTRATION
- TOP 5% PCB AROCLOR OR CONGENER CONCENTRATIONS
- TOP 25% PCB AROCLOR OR CONGENER CONCENTRATIONS. INCLUDES ALL SIGNIFICANT CONCENTRATIONS FROM PCB AROCLORS AND CONGENERS WITH LOW OCCURRENCES OF HITS.
- 208 × RI CORE BORING LOCATION
- TRIBUTARY OR DISCHARGE ROUTE TO THE PASSAIC RIVER
- UNDERGROUND FLOW ROUTE
- TRANSECT 8 — 1995 RI SEDIMENT SAMPLING TRANSECT
- 230+00 — USACE RIVER STATIONING

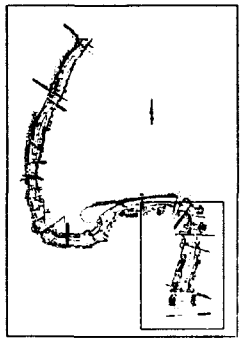

833920019

PCB PRP Locations and PCB Source Areas Along Point No Point Reach Eastern Riverbank

LEGEND:

- TIDALLY INFLUENCED FLOW
- STORM SEWER OUTFALL
- CSO OUTFALL
- HISTORIC AND PRESENT DAY OUTFALLS
- PRP FACILITY OUTLINES
- HIGHEST PCB AROCLOR OR CONGENER CONCENTRATION
- TOP 5% PCB AROCLOR OR CONGENER CONCENTRATIONS
- TOP 25% PCB AROCLOR OR CONGENER CONCENTRATIONS. INCLUDES ALL SIGNIFICANT CONCENTRATIONS FROM PCB AROCLORS AND CONGENERS WITH LOW OCCURRENCES OF HITS.
- 208 × RI CORE BORING LOCATION
- TRIBUTARY OR DISCHARGE ROUTE TO THE PASSAIC RIVER
- UNDERGROUND FLOW ROUTE
- TRANSECT 8 — 1995 SEDIMENT SAMPLING TRANSECT
- 230+00 — USACE RIVER STATIONING

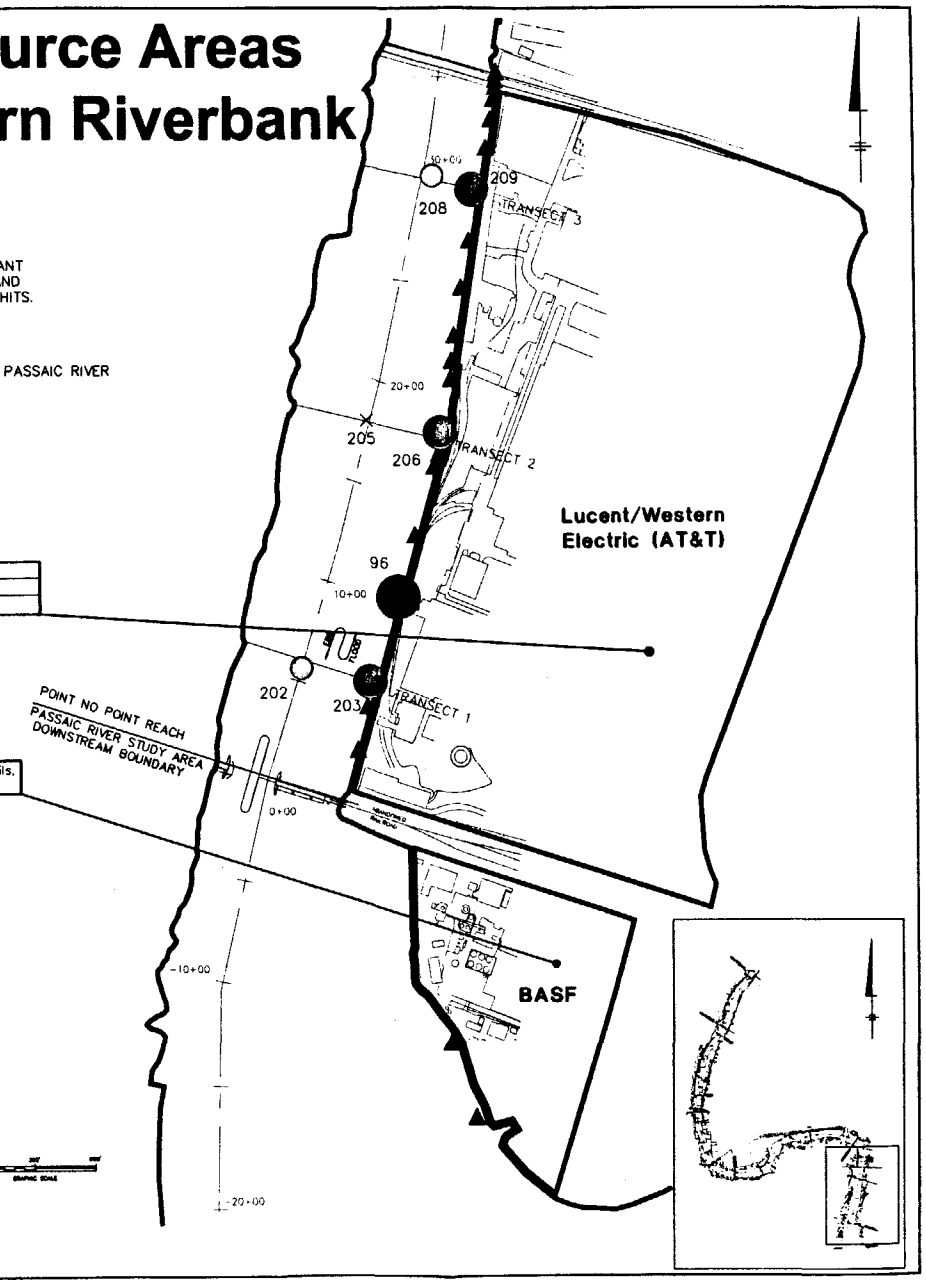

89,000 ppm total PCBs in site soils
3,800 ppm Aroclor 1260 in site soils
PCB transformers and PCB fluid storage on site

Aroclors 1016, 1221, 1242, 1248, 1254, and 1260 in soils, groundwater, and wastewater lagoon.

Core 96

Sample	Aroclor	Conc. (ppb)	Congener	Conc. (ppb)
96A017	1248	3880	BZ77	33
			BZ105	65
			BZ126	1.3
96A047	1248	3[illegible]	BZ77	42
			BZ105	72
			BZ118	260
			BZ126	1.2
			BZ156	0.13
			BZ105	75

Core 202

Sample	Aroclor	Conc. (ppb)	Congener	Conc. (ppb)
20205E			BZ105	60
			BZ118	170
			BZ157	5
20206E			BZ77	30
			BZ105	67
			BZ118	220
			BZ156	22
			BZ157	6.4

Core 203

Sample	Aroclor	Conc. (ppb)	Congener	Conc. (ppb)
20306A	1248	2880	BZ77	83
			BZ105	160
			BZ114	15
			BZ118	430
			BZ126	1.3
			BZ156	47
			BZ167	34
			BZ169	0.059
20310A	1248	3250	BZ77	43
	1254	1870	BZ105	180
			BZ114	11
			BZ118	216
			BZ126	1.1
			BZ156	42
			BZ167	28
			BZ169	0.058

Core 206

Sample	Aroclor	Conc. (ppb)	Congener	Conc. (ppb)
20602A			BZ105	75
			BZ118	190
			BZ156	21
			BZ157	4.5
			BZ189	1.8
20603A	1248	2250	BZ77	29
	1254	1080	BZ105	78
			BZ114	7.1
			BZ118	210
			BZ126	0.96
			BZ156	25
			BZ157	5.7
			BZ167	28
			BZ189	2.6
20604A	1248	4490	BZ77	73
	1254	2370	BZ105	130
			BZ114	14
			BZ118	330
			BZ118	256
			BZ126	1.2
			BZ156	35
			BZ157	6.4
			BZ167	40
			BZ169	2.9
20605A	1248	4720		
	1254	2870		
			BZ114	19
			BZ118	440
			BZ118	361
			BZ126	1.5
			BZ157	8.9
			BZ167	53
20606A			BZ167	29

Core 208

Sample	Aroclor	Conc. (ppb)	Congener	Conc. (ppb)
20802A	1248	2570	BZ77	62
			BZ105	96
			BZ114	8.8
			BZ118	250
			BZ156	23
			BZ157	5.7
			BZ167	0.063

Core 209

Sample	Aroclor	Conc. (ppb)	Congener	Conc. (ppb)
20902B	1248	3370	BZ105	86
			BZ114	7.7
			BZ118	220
			BZ156	24
			BZ157	6.2
20903B			BZ77	35
			BZ105	64
			BZ118	220
			BZ156	22
			BZ157	6.6
			BZ169	0.069
20904B	1248	2500	BZ77	87
			BZ105	130
			BZ114	12
			BZ118	360
			BZ126	1.1
			BZ156	31
			BZ157	7.9
20905B	1248	4320		
	1254	2530		
			BZ118	293
			BZ126	1.5
			BZ167	48
20906B				

GRAPHIC SCALE

833920020

PCB PRP Locations and PCB Source Areas Along Point No Point Reach Western Riverbank

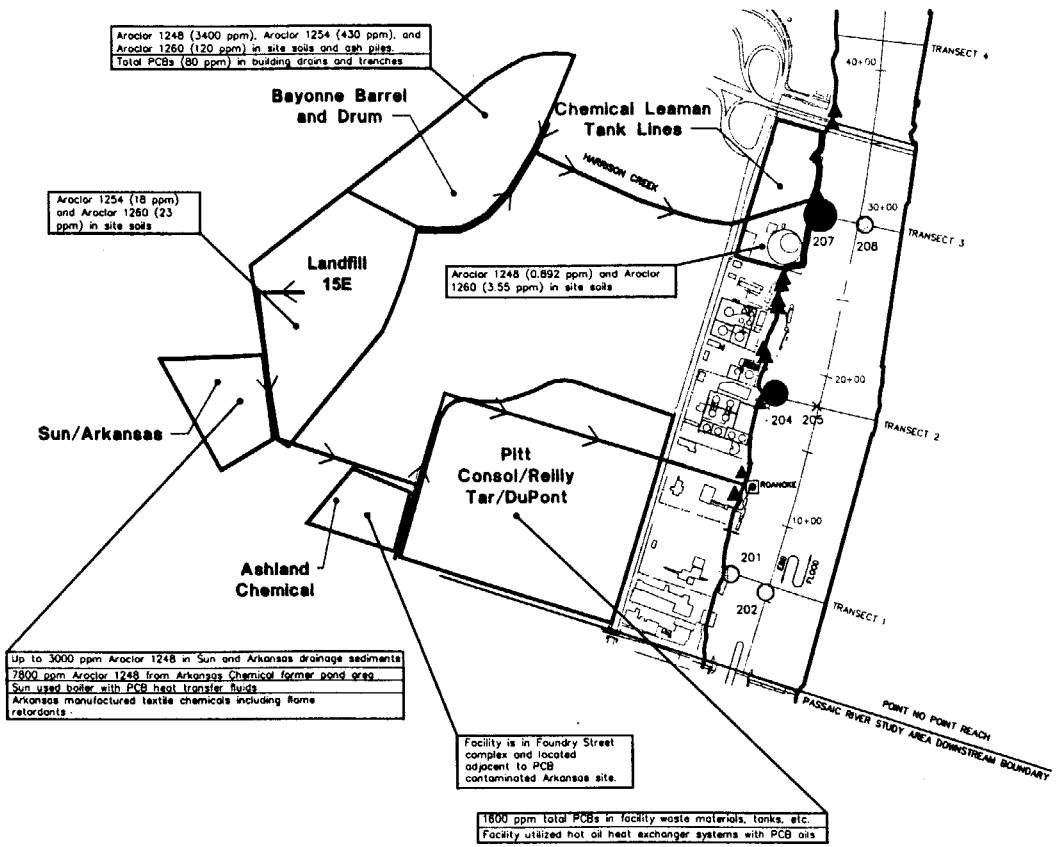

LEGEND:

- TIDALLY INFLUENCED FLOW
- STORM SEWER OUTFALL
- CSO OUTFALL
- HISTORIC AND PRESENT DAY OUTFALLS
- PRP FACILITY OUTLINES
- HIGHEST PCB AROCLOR OR CONGENER CONCENTRATION
- TOP 5% PCB AROCLOR OR CONGENER CONCENTRATIONS
- TOP 25% PCB AROCLOR OR CONGENER CONCENTRATIONS. INCLUDES ALL SIGNIFICANT CONCENTRATIONS FROM PCB AROCLORS AND CONGENERS WITH LOW OCCURRENCES OF HITS.
- 208 — RI CORE BORING LOCATION
- TRIBUTARY OR DISCHARGE ROUTE TO THE PASSAIC RIVER
- UNDERGROUND FLOW ROUTE
- TRANSECT 8 — 1995 RI SEDIMENT SAMPLING TRANSECT
- 230+00 — USACE RIVER STATIONING

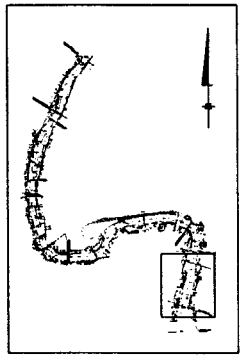

Core 201

Sample	Aroclor	Conc. (ppb)	Congener	Conc. (ppb)
20101A			BZ169	0.078
20106A	1248	3180	BZ105	91
			BZ118	230

Core 202

Sample	Aroclor	Conc. (ppb)	Congener	Conc. (ppb)
20205E			BZ105	80
			BZ118	170
			BZ157	5
20206E			BZ77	30
			BZ105	67
			BZ118	220
			BZ156	22
			BZ157	6.4

Core 204

Sample	Aroclor	Conc. (ppb)	Congener	Conc. (ppb)
20405A	1248	4910	BZ77	68
	1254	2040	BZ105	100
			BZ114	9.9
			BZ118	205
			BZ118	240
			BZ156	24
			BZ157	4.7
			BZ167	30
			BZ169	1.7
20408A	[redacted]		[redacted]	

Core 207

Sample	Aroclor	Conc. (ppb)	Congener	Conc. (ppb)
20702A	1260	3110	BZ77	37
			BZ105	130
			BZ114	10
			BZ118	400
			BZ126	1.5
			[redacted]	
			BZ167	36
			BZ169	0.097
			[redacted]	
20703A	1248	5100	BZ77	100
	[redacted]		[redacted]	
			BZ169	0.086
			[redacted]	
20704A	1248	5310	BZ77	32
	[redacted]		BZ105	780
			[redacted]	
			BZ126	4.2
			[redacted]	
			BZ157	47
			[redacted]	
			BZ169	0.079
			[redacted]	

Core 208

Sample	Aroclor	Conc. (ppb)	Congener	Conc. (ppb)
20802A	1248	2570	BZ77	62
			BZ105	98
			BZ114	8.8
			BZ118	250
			BZ156	23
			BZ157	5.7
			BZ169	0.063

833920021

PCB PRP Locations and PCB Source Areas in Harrison Reach of the PRSA

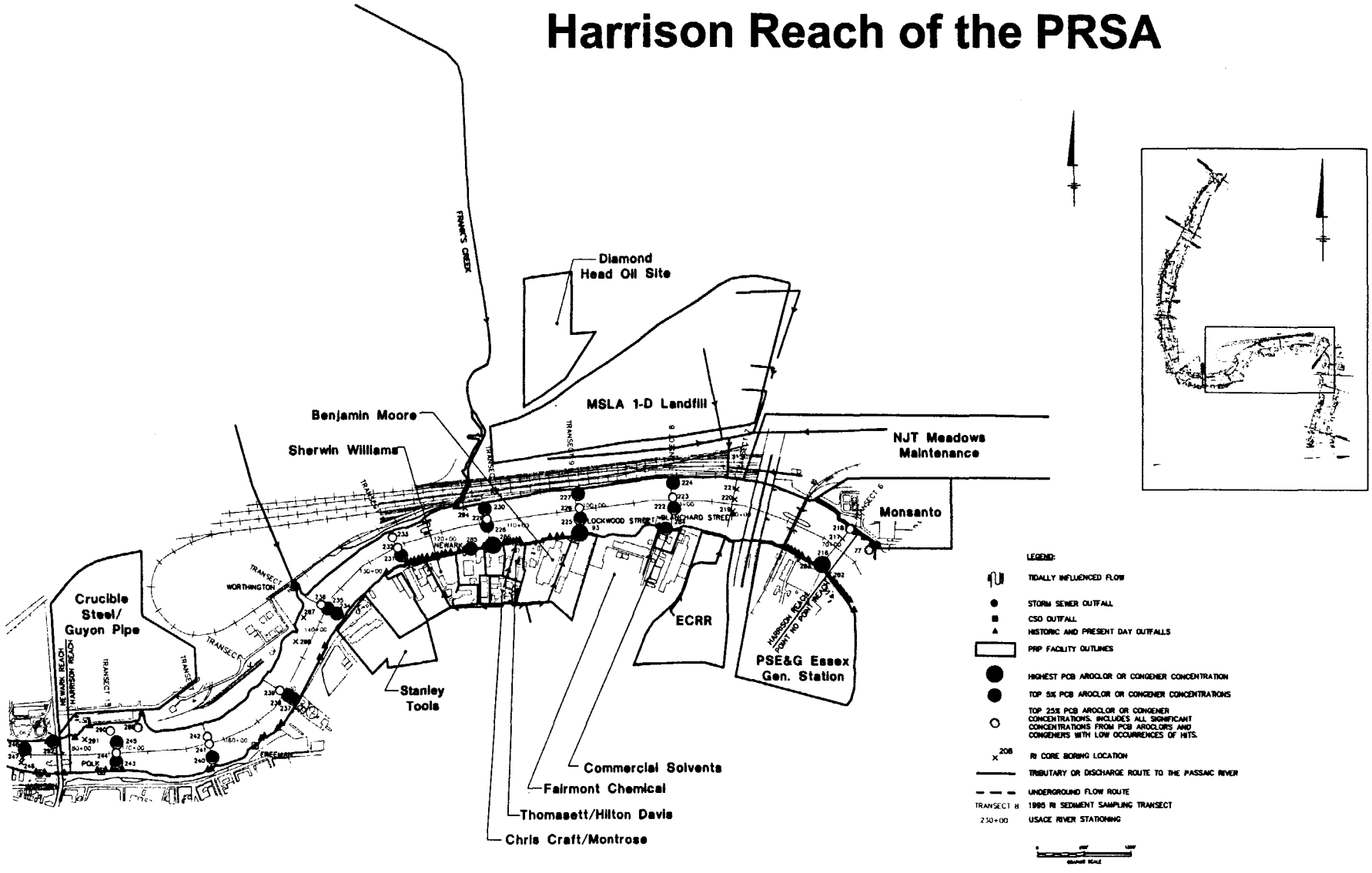

833920022

PCB PRP Locations and PCB Source Areas Along Harrison Reach Northeastern Riverbank

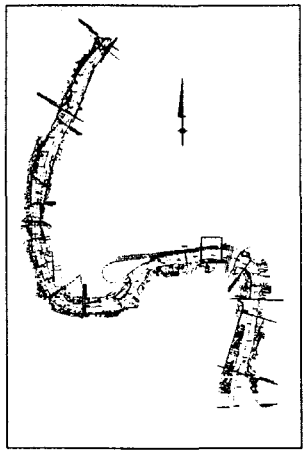

Core 223

Sample	Aroclor	Conc. (ppb)	Congener	Conc. (ppb)
22304A	1248	4370	BZ77	32
	1254	2480	BZ105	100
			BZ114	11
			BZ118	199
			BZ118	270
			BZ126	0.84
			BZ156	34
			BZ157	6.3
			BZ167	43
22305A	1254	2380	BZ105	98
			BZ114	8.5
			BZ118	240
			BZ156	34
			BZ157	6
			BZ167	37
22306A	1248	3420	BZ77	37
	1254	2420	BZ105	110
			BZ114	11
			BZ118	208
			BZ118	290
			BZ126	0.97
			BZ156	38
			BZ157	6.1
			BZ167	42

Core 224

Sample	Aroclor	Conc. (ppb)	Congener	Conc. (ppb)
22402A	1248	2880	BZ77	61
			BZ105	77
			BZ114	7.5
			BZ118	337
			BZ118	220
			BZ126	0.83
			BZ167	29
			BZ189	1.8
22403A	1248	5430	BZ77	96
	1254	3250	BZ105	150
			BZ114	17
			BZ118	380
			BZ118	355
			BZ126	1.4
			BZ156	30
			BZ157	7
			BZ167	52
			BZ189	3.1
22404A	1248	5430	[redacted]	
			BZ105	170
			BZ114	16
			BZ118	324
			BZ118	400
			BZ126	1.3
			BZ156	41
			BZ157	8.2
			BZ167	5.3
			BZ189	3
22405A	[redacted]			
			BZ105	180
			BZ114	16
			BZ118	360
			BZ118	400
			BZ126	1.1
			BZ156	41
			BZ157	8.1
			[redacted]	
			BZ189	3
22408A	1248	4720	BZ77	74
	[redacted]			
			BZ114	20
			[redacted]	
			BZ118	434
			BZ126	1.2
			[redacted]	
			BZ157	9.7
			[redacted]	

Core 226

Sample	Aroclor	Conc. (ppb)	Congener	Conc. (ppb)
22603A	1254	2180	BZ77	50
			BZ105	83
			BZ114	6.4
			BZ118	220
			BZ126	0.94
			BZ156	23
			BZ157	4.6
			BZ167	33
			BZ189	2.4
22604A	1248	3340	BZ77	63
	1254	2880	BZ105	130
			BZ114	12
			BZ118	340
			BZ118	291
			BZ126	1
			BZ156	33
			BZ157	8.8
			BZ167	43
			BZ189	2.9
22605A	1248	2980	BZ77	48
	1254	3320	BZ105	120
			BZ114	12
			BZ118	320
			BZ126	0.88
			BZ156	34
			BZ157	7
			BZ167	37
			BZ189	2.9

Core 227

Sample	Aroclor	Conc. (ppb)	Congener	Conc. (ppb)
22701A			BZ77	34
			BZ105	72
			BZ118	190
			BZ156	20
22702A	1248	2280	BZ77	61
	1254	1980	BZ105	110
			BZ114	12
			BZ118	330
			BZ126	1.1
			BZ156	30
			BZ157	6.3
			BZ167	44
22703A	1248	3760	BZ77	68
	1254	2880	BZ105	150
			BZ114	15
			BZ118	350
			BZ126	1.2
			BZ156	36
			BZ157	7.4
			[redacted]	
			BZ189	1.7
22704A	[redacted]		[redacted]	
			[redacted]	
			[redacted]	
			[redacted]	
			BZ118	344
			[redacted]	
			[redacted]	
			[redacted]	
			BZ189	2.3
22705A	1248	3800	[redacted]	
	1254	2550	[redacted]	
			[redacted]	
			[redacted]	
			BZ126	1.6
			[redacted]	
			[redacted]	
			[redacted]	
			BZ189	2.8
22706A	1254	3880	BZ77	42
			BZ105	120
			BZ114	11
			BZ118	330
			BZ126	0.88
			BZ156	38
			BZ157	7.8
			BZ167	46
			BZ189	3.3

Core 229

Sample	Aroclor	Conc. (ppb)	Congener	Conc. (ppb)
22904A			BZ105	84
			BZ114	8.3
			BZ118	230
			BZ126	0.95
			BZ157	4.5
			BZ167	34
			BZ189	1.9
22905A	1248	3370	BZ77	58
			BZ105	120
			BZ114	12
			BZ118	330
			BZ156	31
			BZ157	8.2
			BZ167	47
			BZ189	2.4
22908A	1248	2600	BZ77	65
			BZ105	180
			BZ114	18
			BZ118	440
			BZ126	1.4
			BZ156	45
			BZ157	9
			BZ167	49
			BZ189	3.3

Core 230

Sample	Aroclor	Conc. (ppb)	Congener	Conc. (ppb)
23004A	1248	2520	BZ77	40
			BZ105	88
			BZ114	9.2
			BZ118	210
			BZ156	23
			BZ167	33
23005A	1254	3040	BZ77	67
			BZ105	100
			BZ114	11
			BZ118	250
			BZ126	1.1
			BZ156	27
			BZ157	4.8
			BZ167	38
23006A	1248	3350	BZ77	85
	1254	3870	BZ105	170
			BZ114	17
			BZ118	400
			BZ118	366
			BZ126	1.3
			BZ156	46
			BZ157	9.6
			[redacted]	
			BZ189	2.4
23007A			BZ105	79
			BZ114	7.2
			[redacted]	
			BZ118	210
			BZ156	24
			BZ157	4.7
			BZ167	31

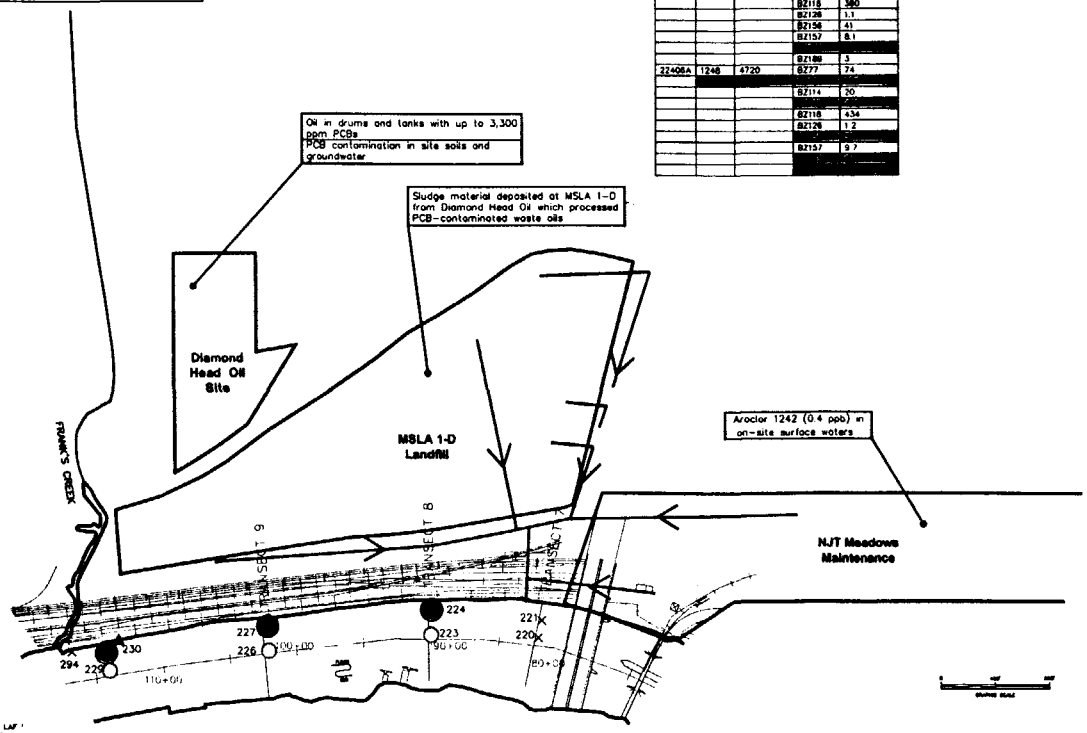

LEGEND:

- TIDALLY INFLUENCED FLOW
- STORM SEWER OUTFALL
- CSO OUTFALL
- HISTORIC AND PRESENT DAY OUTFALLS
- PRP FACILITY OUTLINES
- HIGHEST PCB AROCLOR OR CONGENER CONCENTRATION
- TOP 5% PCB AROCLOR OR CONGENER CONCENTRATIONS
- TOP 25% PCB AROCLOR OR CONGENER CONCENTRATIONS. INCLUDES ALL SIGNIFICANT CONCENTRATIONS FROM PCB AROCLORS AND CONGENERS WITH LOW OCCURRENCES OF HITS.
- 208 RI CORE BORING LOCATION
- TRIBUTARY OR DISCHARGE ROUTE TO THE PASSAIC RIVER
- UNDERGROUND FLOW ROUTE
- TRANSECT 6 1995 RI SEDIMENT SAMPLING TRANSECT
- 230+00 USACE RIVER STATIONING

833920023

PCB PRP Locations and PCB Source Areas Along Harrison Reach Southwestern Riverbank

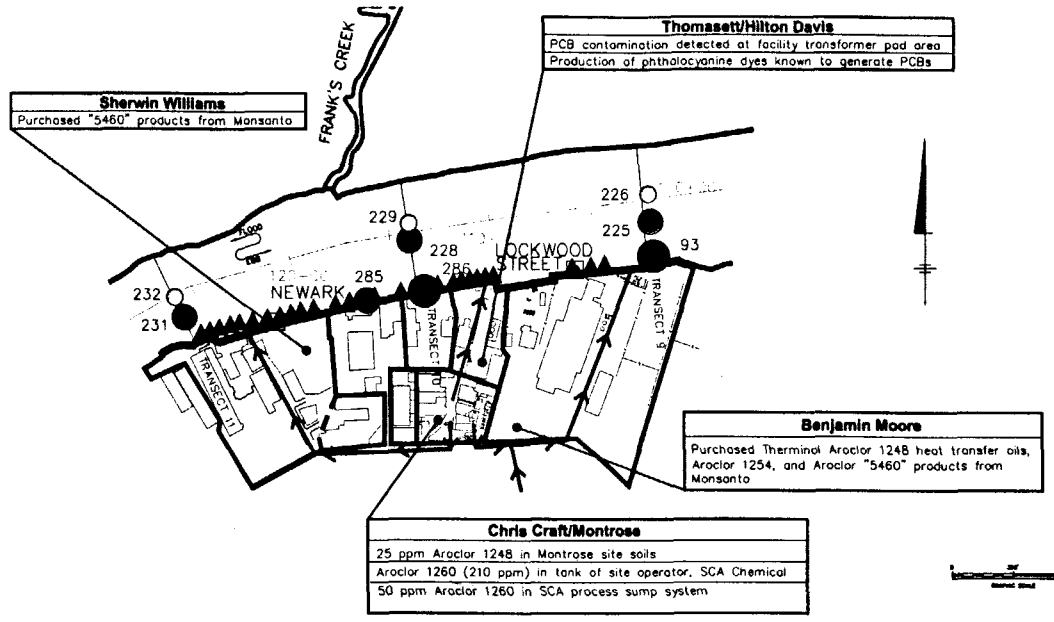

LEGEND:

- TIDALLY INFLUENCED FLOW
- STORM SEWER OUTFALL
- CSO OUTFALL
- HISTORIC AND PRESENT DAY OUTFALLS
- PRP FACILITY OUTLINES
- HIGHEST PCB AROCLOR OR CONGENER CONCENTRATION
- TOP 5% PCB AROCLOR OR CONGENER CONCENTRATIONS
- TOP 25% PCB AROCLOR OR CONGENER CONCENTRATIONS. INCLUDES ALL SIGNIFICANT CONCENTRATIONS FROM PCB AROCLORS AND CONGENERS WITH LOW OCCURRENCES OF HITS.
- 208 × RI CORE BORING LOCATION
- TRIBUTARY OR DISCHARGE ROUTE TO THE PASSAIC RIVER
- UNDERGROUND FLOW ROUTE
- TRANSECT 8 — 1995 SEDIMENT SAMPLING TRANSECT
- 230+00 — USACE RIVER STATIONING

Core 93

Sample	Aroclor	Conc. (ppb)	Congener	Conc. (ppb)
93A001			B2188	0.078
93A024				
			B2106	170
			B2118	220
			B2166	0.33
93A040			B277	33

Core 225

Sample	Aroclor	Conc. (ppb)	Congener	Conc. (ppb)
22503A			B277	31
			B2105	78
			B2114	7.9
			B2118	220
			B2156	24
			B2157	4.7
			B2167	36
22504A	1254	1710	B277	73
			B2105	160
			B2114	17
			B2118	410
			B2126	1.3
			B2156	41
			B2157	7.6
			B2167	48
			B2168	2.1
22505A	1248	3980	B277	57
			B2105	130
			B2114	13
			B2118	330
			B2126	1
			B2156	38
			B2157	7.1
			B2167	43
			B2168	1.9
22506A				

Core 226

Sample	Aroclor	Conc. (ppb)	Congener	Conc. (ppb)
22603A	1254	2180	B277	50
			B2105	83
			B2114	8.4
			B2118	220
			B2126	0.94
			B2156	23
			B2157	4.8
			B2167	33
			B2168	2.4
22604A	1248	3340	B277	63
	1254	2880	B2105	130
			B2114	12
			B2118	340
			B2126	1
			B2156	33
			B2157	6.6
			B2167	43
			B2168	2.8
22605A	1248	2980	B277	48
	1254	3380	B2105	120
			B2114	12
			B2118	320
			B2126	0.88
			B2156	34
			B2157	7
			B2167	37
			B2168	2.8

Core 228

Sample	Aroclor	Conc. (ppb)	Congener	Conc. (ppb)
22803B				
			B2105	100
			B2114	11
			B2118	290
			B2126	1.1
			B2156	29
			B2157	6.7
			B2168	1.7
22804B	1254	1730	B277	47
			B2105	100
			B2114	10
			B2118	270
			B2156	27
			B2157	5.9
			B2168	1.7
22805B	1254	1780		

Core 229

Sample	Aroclor	Conc. (ppb)	Congener	Conc. (ppb)
22904A			B277	40
			B2105	84
			B2114	8.3
			B2118	230
			B2126	0.85
			B2157	4.5
			B2167	36
			B2168	1.8
22905A	1248	3370	B277	58
			B2105	120
			B2114	12
			B2118	330
			B2156	31
			B2157	6.2
			B2167	47
			B2168	2.4
22906A	1248	2500	B277	85
			B2105	180
			B2114	18
			B2118	440
			B2126	1.4
			B2156	45
			B2157	8
			B2167	48
			B2168	3.3

Core 231

Sample	Aroclor	Conc. (ppb)	Congener	Conc. (ppb)
23103A	1248	4260	B277	83
	1254	3110	B2105	140
			B2114	14
			B2118	360
			B2118	249
			B2156	38
			B2157	8.2
			B2167	38
			B2168	1.9
23104A	1248	3440	B277	76
			[illegible]	[illegible]
			[illegible]	[illegible]
			[illegible]	[illegible]
			[illegible]	[illegible]
			B2187	54
			B2189	2.4
23105A			B277	40
			B2105	150
			B2114	15
			B2118	390
			B2126	1.1
			B2156	45
			B2167	43
23106A			B2118	467

Core 232

Sample	Aroclor	Conc. (ppb)	Congener	Conc. (ppb)
23204A			B2105	65
			B2118	180
			B2156	24
			B2157	5.3
			B2167	31

Core 285

Sample	Aroclor	Conc. (ppb)	Congener	Conc. (ppb)
28502A			B277	29
			B2118	310
28503A	1248	2880	B277	48
			B2106	150
			B2114	13
			B2118	410
			[illegible]	[illegible]
			[illegible]	[illegible]
			B2158	42
			[illegible]	[illegible]
			B2167	42
			B2189	2.8
28504A	1248	3870	B277	50
			B2105	80
			B2118	489
			B2118	230
			B2126	1.2
			B2156	21
			B2157	4.8
			B2167	28
			B2189	2.6
28505A	1248	3640	[illegible]	[illegible]
			B2105	130
			B2114	13
			B2118	370
			B2126	1.2
			B2156	28
			B2157	6.2
			B2167	36
			B2189	2.8
28506A			[illegible]	[illegible]
			[illegible]	[illegible]
			B2114	19
			[illegible]	[illegible]
			[illegible]	[illegible]

Core 286

Sample	Aroclor	Conc. (ppb)	Congener	Conc. (ppb)
28603B	1248	3640	B277	42
			B2105	120
			B2114	10
			B2118	340
			B2126	1.2
			B2156	34
			B2157	8.8
			B2167	34
			B2168	2.8
28604B	1248	3620	B277	84
	1254	3610	B2105	110
			B2114	8.7
			B2118	330
			B2126	1.2
			B2156	24
			B2157	5.3
			B2167	34
			B2189	2.4
28605B			[illegible]	[illegible]
			[illegible]	[illegible]
			[illegible]	[illegible]
			[illegible]	[illegible]
			B2156	36
			B2157	8.5
			B2167	34
			[illegible]	[illegible]
28606B			B277	58
			B2105	130
			B2114	13
			B2118	360
			[illegible]	[illegible]
			B2156	47
			B2157	5.5
			[illegible]	[illegible]
			[illegible]	[illegible]

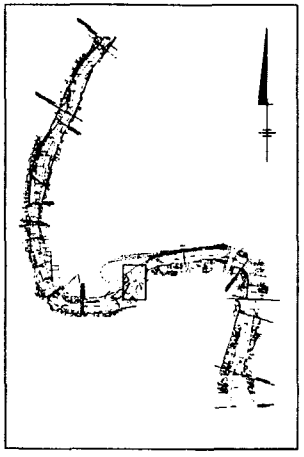

X: 0899410.2, 0899410.3
L: Omit, OFF="HD"
P: PAGESET/OL
6/30/02 SYR-54-SDL OMS LAF
0899-003.3/PRSA/0899-003.DWG

833920024

PCB PRP Locations and PCB Source Areas in Newark Reach of the PRSA

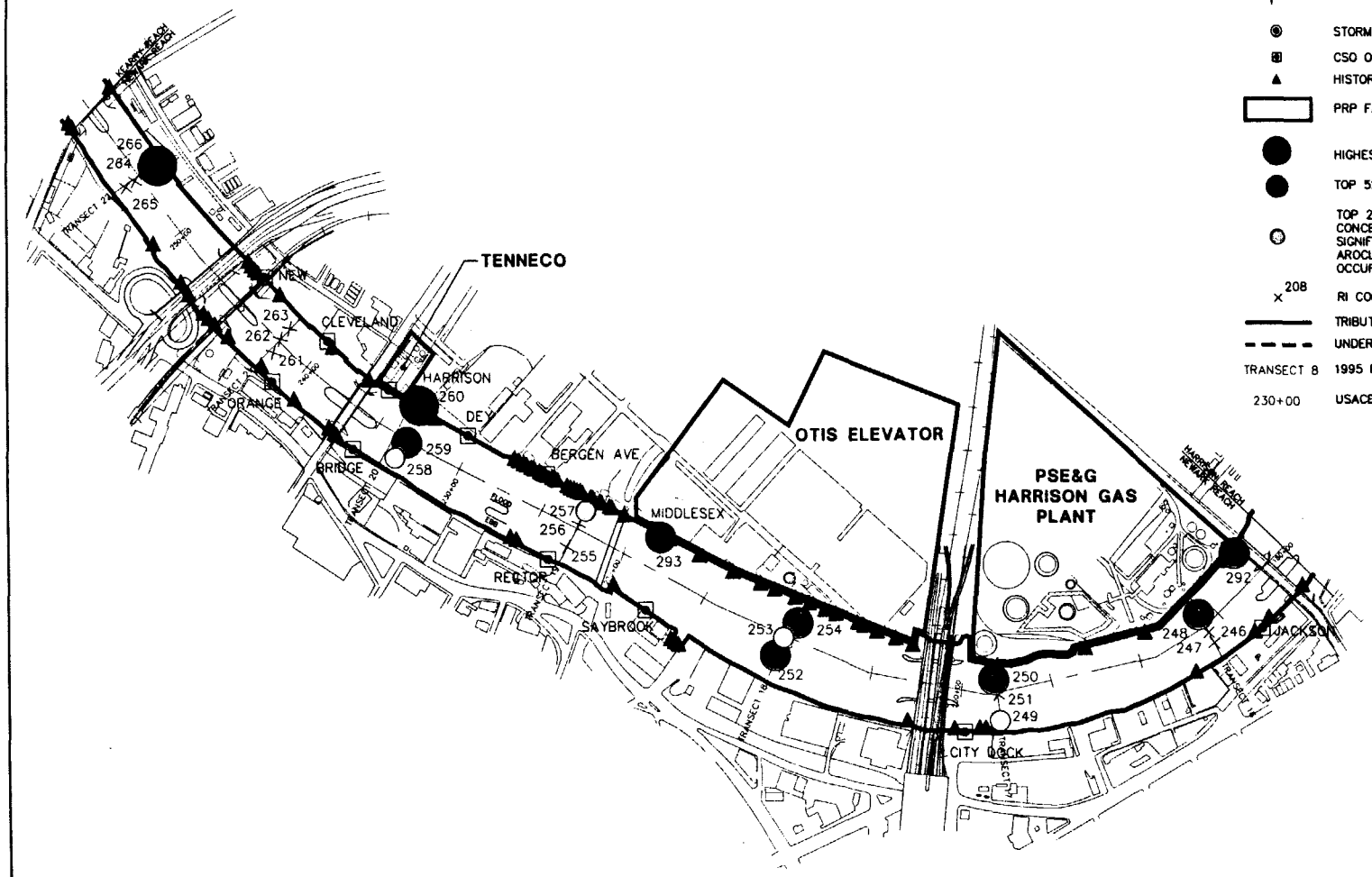

LEGEND:

- TIDALLY INFLUENCED FLOW
- STORM SEWER OUTFALL
- CSO OUTFALL
- HISTORIC AND PRESENT DAY OUTFALLS
- PRP FACILITY OUTLINES
- HIGHEST PCB AROCLOR OR CONGENER CONCENTRATION
- TOP 5% PCB AROCLOR OR CONGENER CONCENTRATIONS
- TOP 25% PCB AROCLOR OR CONGENER CONCENTRATIONS. INCLUDES ALL SIGNIFICANT CONCENTRATIONS FROM PCB AROCLORS AND CONGENERS WITH LOW OCCURRENCES OF HITS.
- ×208 RI CORE BORING LOCATION
- TRIBUTARY OR DISCHARGE ROUTE TO THE PASSAIC RIVER
- UNDERGROUND FLOW ROUTE
- TRANSECT 8 1995 RI SEDIMENT SAMPLING TRANSECT
- 230+00 USACE RIVER STATIONING

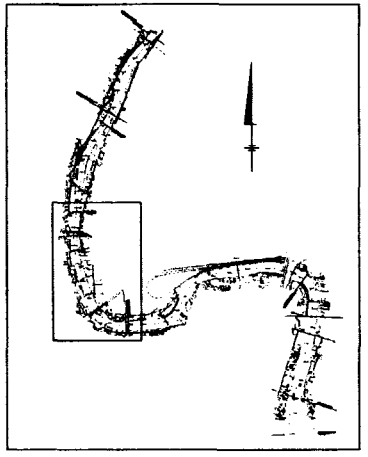

833920025

PCB PRP Locations and PCB Source Areas Along Newark Reach Eastern Riverbank

Core 248

Sample	Aroclor	Conc. (ppb)	Congener	Conc. (ppb)
24803A	1248	3750	[redacted]	
	1254	3440	BZ105	170
			BZ114	17
			BZ118	430
			BZ118	298
			BZ126	1.5
			BZ156	47
			BZ157	10
			BZ167	44
			BZ189	2.4
24804A			BZ77	34
			BZ105	70
			BZ118	180

Core 251

Sample	Aroclor	Conc. (ppb)	Congener	Conc. (ppb)
25101B			[redacted]	
25103B	1248	2250	BZ77	37
			BZ105	86
			BZ114	8.9
			BZ118	240
			BZ156	26
			BZ157	5.2
			BZ167	32
			BZ189	3.3
25104B	1248	5390	BZ77	64
	1254	2890	BZ105	170
			BZ114	17
			BZ118	283
			BZ118	400
			BZ126	0.94
			BZ156	41
			BZ157	9.2
			BZ167	37
			BZ189	3.1
25105B	1248	4110	BZ77	48
	1254	2240	BZ105	130
			BZ114	14
			BZ118	320
			BZ118	215
			BZ126	1
			BZ156	32
			BZ157	6.8
			BZ167	30
			BZ189	2.7

Core 253

Sample	Aroclor	Conc. (ppb)	Congener	Conc. (ppb)
25304A	1260	827	BZ77	30
			BZ105	65
			BZ118	180

Core 254

Sample	Aroclor	Conc. (ppb)	Congener	Conc. (ppb)
25401A	1260	685	BZ156	41
			BZ167	48
			[redacted]	
25405A			BZ77	39
			BZ105	100
			BZ114	10
			BZ118	280
			BZ156	26
			BZ157	5.5
			BZ167	28
			BZ189	2

Core 292

Sample	Aroclor	Conc. (ppb)	Congener	Conc. (ppb)
29202C	1248	2500	BZ105	61
29204C			BZ118	180
29205C	1248	2770	BZ77	63
	1254	2210	BZ105	99
			BZ114	8.7
			BZ118	290
			BZ126	0.99
			BZ156	27
			BZ157	7.2
29206C	[redacted]		BZ77	61
			BZ105	130
			BZ114	11
			BZ118	360
			BZ126	1.1
			BZ156	33
			BZ157	8
			BZ167	28
			BZ189	1.7

Core 293

Sample	Aroclor	Conc. (ppb)	Congener	Conc. (ppb)
29301A			[redacted]	
			BZ167	38

LEGEND:

- TIDALLY INFLUENCED FLOW
- STORM SEWER OUTFALL
- CSO OUTFALL
- HISTORIC AND PRESENT DAY OUTFALLS
- PRP FACILITY OUTLINES
- HIGHEST PCB AROCLOR OR CONGENER CONCENTRATION
- TOP 5% PCB AROCLOR OR CONGENER CONCENTRATIONS
- TOP 25% PCB AROCLOR OR CONGENER CONCENTRATIONS. INCLUDES ALL SIGNIFICANT CONCENTRATIONS FROM PCB AROCLORS AND CONGENERS WITH LOW OCCURRENCES OF HITS.
- 208 — RI CORE BORING LOCATION
- TRIBUTARY OR DISCHARGE ROUTE TO THE PASSAIC RIVER
- UNDERGROUND FLOW ROUTE
- TRANSECT 8 — 1995 RI SEDIMENT SAMPLING TRANSECT
- 230+00 — USACE RIVER STATIONING

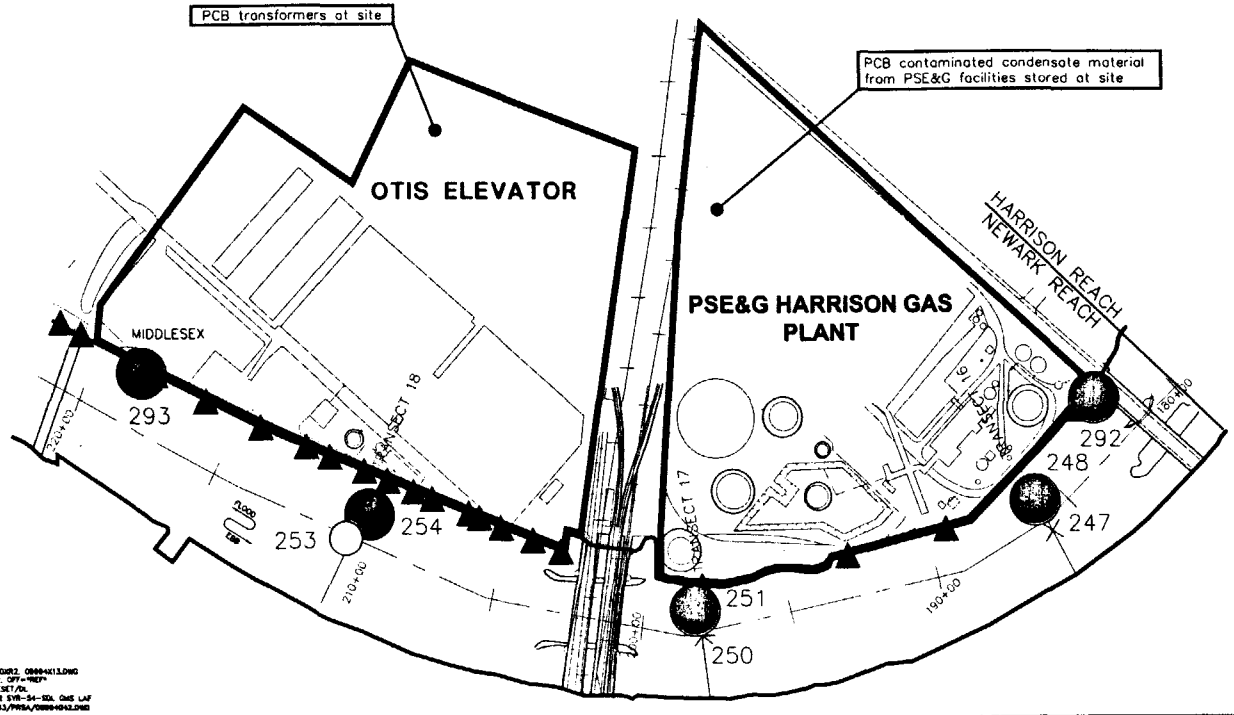

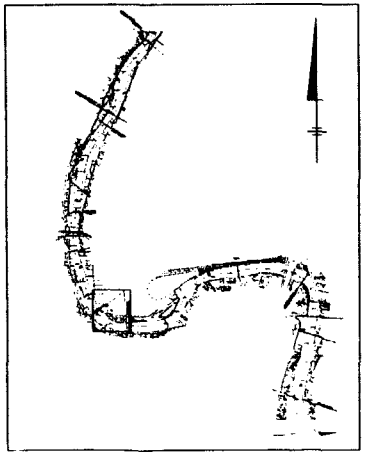

833920026

PCB PRP Locations and PCB Source Areas in Kearny and Arlington Reaches of the PRSA

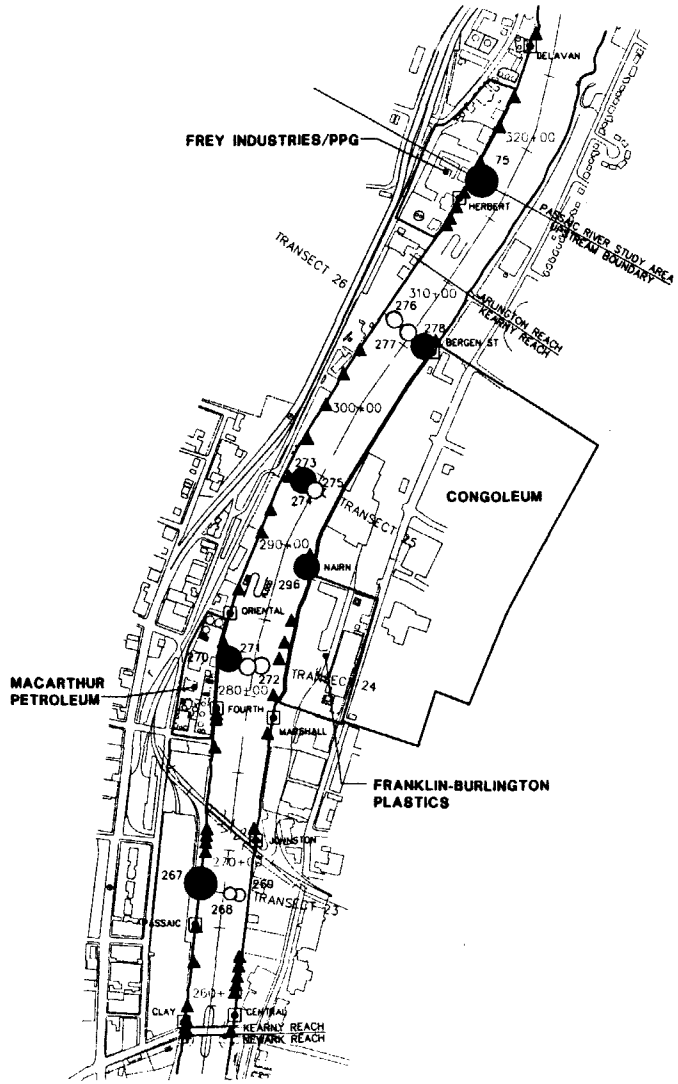

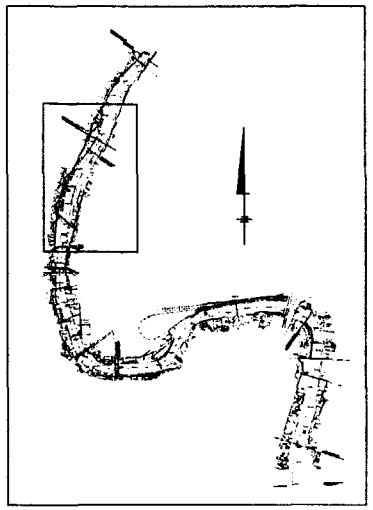

LEGEND:

- TIDALLY INFLUENCED FLOW
- STORM SEWER OUTFALL
- CSO OUTFALL
- HISTORIC AND PRESENT DAY OUTFALLS
- PRP FACILITY OUTLINES
- HIGHEST PCB AROCLOR OR CONGENER CONCENTRATION
- TOP 5% PCB AROCLOR OR CONGENER CONCENTRATIONS
- TOP 25% PCB AROCLOR OR CONGENER CONCENTRATIONS. INCLUDES ALL SIGNIFICANT CONCENTRATIONS FROM PCB AROCLORS AND CONGENERS WITH LOW OCCURRENCES OF HITS.
- ×208 RI CORE BORING LOCATION
- TRIBUTARY OR DISCHARGE ROUTE TO THE PASSAIC RIVER
- UNDERGROUND FLOW ROUTE
- TRANSECT 8 1995 RI SEDIMENT SAMPLING TRANSECT
- 230+00 USACE RIVER STATIONING

833920027

PCB PRP Locations and PCB Source Areas Along Kearny Reach
Western Riverbank

Core 267				
Sample	Aroclor	Conc. (ppb)	Congener	Conc. (ppb)
26701A			BZ77	63
			BZ105	75
			BZ114	10
			BZ118	240
			BZ189	1.7
26702A	1254	3430	BZ77	29
			BZ118	284

Core 268				
Sample	Aroclor	Conc. (ppb)	Congener	Conc. (ppb)
26802B			BZ77	43
26803B			BZ77	40

Core 270				
Sample	Aroclor	Conc. (ppb)	Congener	Conc. (ppb)
27001A				
27002A	1242	6150	BZ105	94
	1254	3860	BZ114	9.8
			BZ118	250
			BZ118	197
			BZ156	32
			BZ157	6.2
			BZ167	42
			BZ189	2.9
27003A			BZ77	63
			BZ105	83
			BZ114	8.3
			BZ118	247
			BZ118	250
			BZ156	29
			BZ167	34
27004A				
			BZ118	321
			BZ126	1.6
			BZ156	44
			BZ157	8.7
			BZ189	2.2
27006A				
			BZ126	1.4
			BZ189	2.0

Core 271				
Sample	Aroclor	Conc. (ppb)	Congener	Conc. (ppb)
27102A	1260	1020		
27103A	1254	2080	BZ77	34
			BZ105	67
			BZ114	7.2
			BZ118	190
			BZ167	30
			BZ189	1.8
27104A	1248	4860	BZ77	59
	1254	3560	BZ105	120
			BZ114	12
			BZ118	330
			BZ118	289
			BZ126	1.3
			BZ156	31
			BZ157	6.2
			BZ167	44
			BZ189	1.8

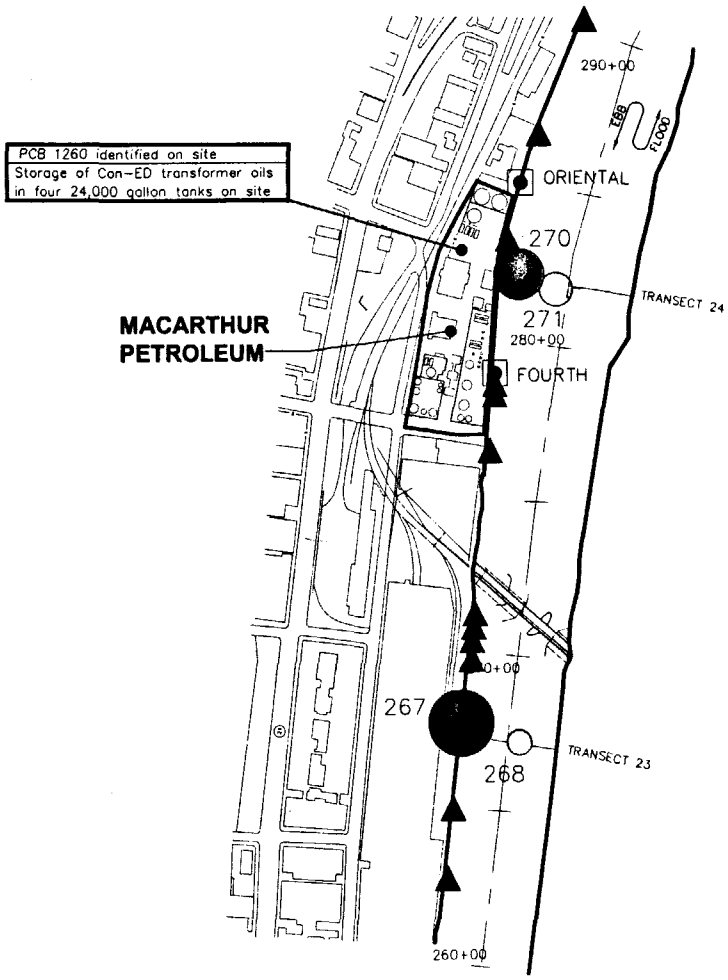

LEGEND:

- TIDALLY INFLUENCED FLOW
- STORM SEWER OUTFALL
- CSO OUTFALL
- HISTORIC AND PRESENT DAY OUTFALLS
- PRP FACILITY OUTLINES
- HIGHEST PCB AROCLOR OR CONGENER CONCENTRATION
- TOP 5% PCB AROCLOR OR CONGENER CONCENTRATIONS
- TOP 25% PCB AROCLOR OR CONGENER CONCENTRATIONS. INCLUDES ALL SIGNIFICANT CONCENTRATIONS FROM PCB AROCLORS AND CONGENERS WITH LOW OCCURRENCES OF HITS.
- 208 × RI CORE BORING LOCATION
- TRIBUTARY OR DISCHARGE ROUTE TO THE PASSAIC RIVER
- UNDERGROUND FLOW ROUTE
- TRANSECT 8 — 1995 SEDIMENT SAMPLING TRANSECT
- 230+00 — USACE RIVER STATIONING

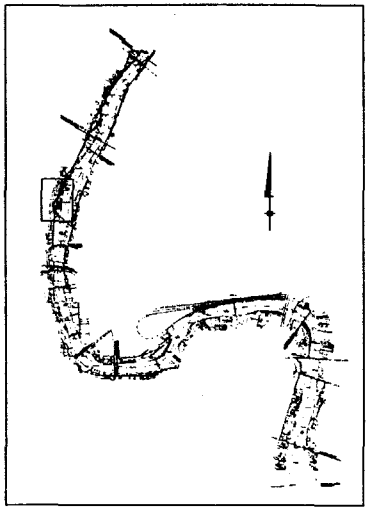

833920028

Conclusions: PCBs in the PRSA

- PRSA sediments contain elevated concentrations of PCBs.
- Numerous potential sources of PCBs to PRSA sediments have been identified – these "PRPs" include historical users and handlers of PCBs and PCB-contaminated products.
- PCB-contaminated soil and/or groundwater exist(s) at many of these PRPs' upland locations.
- Many of these PRP locations have historical and/or present day discharge pathways to the PRSA.
- Additional investigation will reveal more PRPs – both within the PRSA as well as the PRRI area.

TIERRA SOLUTIONS, INC.

833920029

PCB PRP Locations in the PRSA

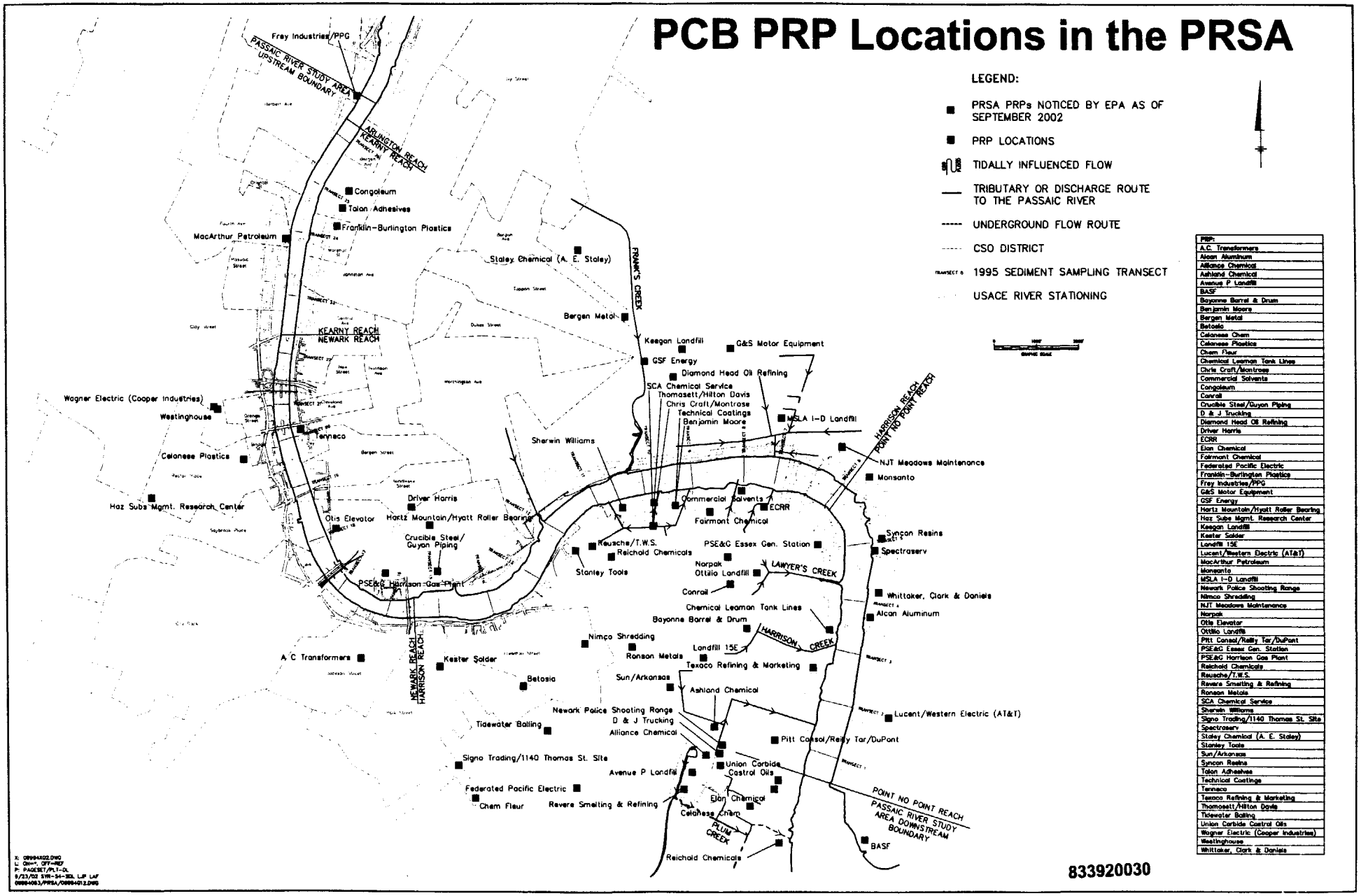

PRP:
A.C. Transformers
Alcan Aluminum
Alliance Chemical
Ashland Chemical
Avenue P Landfill
BASF
Bayonne Barrel & Drum
Benjamin Moore
Bergen Metal
Betosia
Celanese Chem
Celanese Plastics
Chem Fleur
Chemical Leaman Tank Lines
Chris Craft/Montrose
Commercial Solvents
Congoleum
Conrail
Crucible Steel/Guyon Piping
D & J Trucking
Diamond Head Oil Refining
Driver Harris
ECRR
Elan Chemical
Fairmont Chemical
Federated Pacific Electric
Franklin-Burlington Plastics
Frey Industries/PPG
G&S Motor Equipment
GSF Energy
Hartz Mountain/Hyatt Roller Bearing
Haz Subs Mgmt. Research Center
Keegan Landfill
Kester Solder
Landfill 15E
Lucent/Western Electric (AT&T)
MacArthur Petroleum
Monsanto
MSLA I-D Landfill
Newark Police Shooting Range
Nimco Shredding
NJT Meadows Maintenance
Norpak
Otis Elevator
Ottilio Landfill
Pitt Consol/Reilly Tar/DuPont
PSE&G Essex Gen. Station
PSE&G Harrison Gas Plant
Reichold Chemicals
Reusche/T.W.S.
Revere Smelting & Refining
Ronson Metals
SCA Chemical Service
Sherwin Williams
Signo Trading/1140 Thomas St. Site
Spectraserv
Staley Chemical (A. E. Staley)
Stanley Tools
Sun/Arkansas
Syncon Resins
Talon Adhesives
Technical Coatings
Tenneco
Texaco Refining & Marketing
Thomasett/Hilton Davis
Tidewater Balling
Union Carbide Castrol Oils
Wagner Electric (Cooper Industries)
Westinghouse
Whittaker, Clark & Daniels

833920030

For Next Time:

Presentation on Sources of Dioxin in the PRRI Area

TIERRA SOLUTIONS, INC.

833920031

Facts Regarding Sources of Dioxin in the PRSA/PRRI Area

- There exist PRPs that handled products and employed processes utilizing chlorinated phenols – just like the former Diamond site.
- There exist PRPs that handled chemicals and employed processes identified by USEPA as associated with the formation of dioxins.
- Sampling for dioxins at these PRP locations has been limited; but dioxins were detected where sampling was conducted .
- Many of these PRP locations have historical and/or present day discharge pathways to the PRRI area.
- Additional investigation is required.

TIERRA SOLUTIONS, INC.

833920032

Overview of Report on Sources of Dioxin in the Area

- Provides background on the formation of dioxins.
- Identifies more than 100 PRPs in the area associated with actual or likely dioxin generation.
- Provides evidence regarding 5 of these PRPs.

833920033

TIERRA SOLUTIONS, INC.

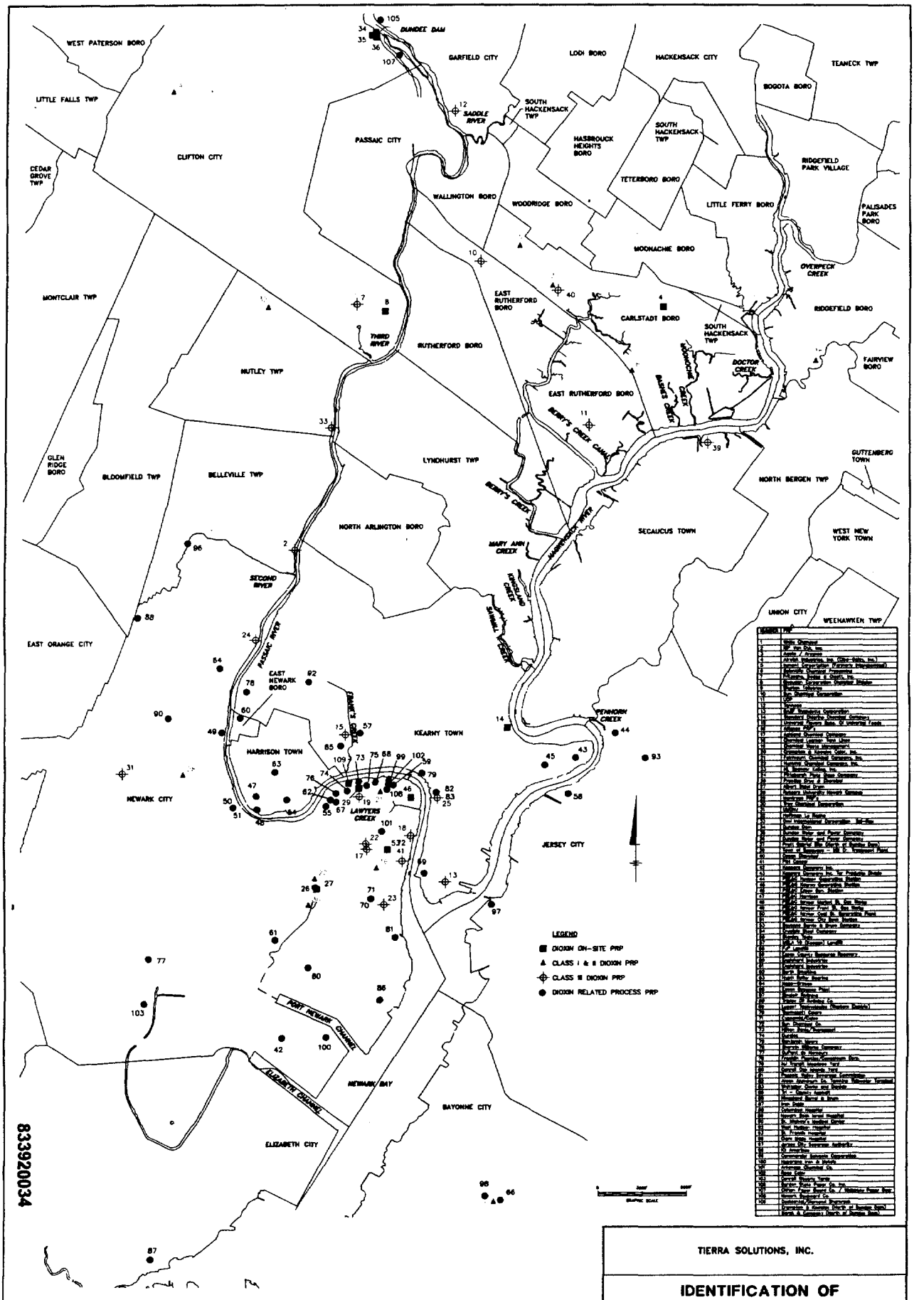

SOURCE	PRP
1	Stolt Chemical
2	Ciba Geigy
3	BASF Inc. Dyes, Inc.
4	Avecia / Avecia
5	Allied Industries, Inc. (Olin-Stolt, Inc.)
6	Imperial Corporation (Formerly Bergenfield)
7	Schmitt Chemical Processing
8	Hackensack Dyeing & Finishing, Inc.
9	Schmitt Corporation Chemical Division
10	Berry Chemical
11	Ciba Chemical Corporation
12	PPG
13	Sequa
14	BASF Wyandotte Corporation
15	Ciba Geigy Chemical Corporation
16	Universal Photo Sales Of Universal Funds
17	Lakeside ASP
18	Lakeside Chemical Company
19	Chemical Leaman Tank Lines
20	Chemical Waste Management
21	Kinnaman & Kinnaman Cotter, Inc.
22	Kinnaman & Kinnaman Enterprises, Inc.
23	Kinnaman Chemical Enterprises, Inc.
24	R. Kinnaman Cotter, Inc.
25	Philadelphia Quartz Company
26	Franklin Drug & Chemical
27	Short Hills Dryer
28	Schmitt Industry Newark Campus
29	Tomkins PLC
30	Chemical Corporation
31	Valley
32	Hoffman La Roche
33	Sun International Corporation - Bill-Rite
34	Sunoco Inc.
35	Sunoco Motor and Marine Gasoline
36	Sunoco Motor and Marine Gasoline
37	Sunoco Motor and Marine Gasoline
38	Port of Newark - Bill D. Vanderbilt Plant
39	Port of Newark
40	Ciba Geigy
41	PPG Center
42	Kinnaman Chemical Inc.
43	Kinnaman Chemical Inc. for Products Divisions
44	PSEG Hudson Generating Station
45	PSEG Hudson Generating Station
46	PSEG Kearny Gas Station
47	PSEG Kearny
48	PSEG Kearny Leaded & Gas Stations
49	PSEG Kearny Fuel & Gas Stations
50	PSEG Kearny Oil & Gas Stations Plant
51	Public Service Gas Kearny Station
52	Kearny Kearny Gas Station Automotive
53	Chemical Waste Contractor
54	Ciba Geigy
55	Ciba Geigy
56	Ciba Geigy (Kearny) Landfill
57	Ciba Geigy
58	Essex County Resource Recovery
59	Continental Industries
60	Continental Industries
61	Berry Studios
62	Berry Studios
63	Berry Bailey Bearing
64	Ciba Geigy
65	Essex Resource Plant
66	Essex Resource Plant
67	Tomkins Plc Kearny Co.
68	Tomkins Plc Kearny Co.
69	Kearny Kearny (Western Electric)
70	Continental Cotton
71	Continental/Cotton
72	Ciba Chemical Co.
73	Ciba Chemical Co.
74	Berry Studio/Continental
75	Berry Studios
76	Berry Studios
77	Kearny Kearny
78	Kearny Kearny Generating
79	Kearny & Kearny Kearny
80	Franklin Franklin Commercial Bank
81	Du Pont Kearny Kearny Yard
82	Conrail The Kearny Yard
83	Phoenix Dyers Kearny Corporation
84	Kearny Kearny Kearny Corporation
85	Kearny Kearny and Kearny
86	Kearny Kearny and Kearny
87	Kearny Kearny Kearny & Kearny
88	Kearny Kearny Barrel & Drum
89	Kearny Kearny
90	Kearny Kearny Kearny
91	Kearny Kearny Kearny
92	Kearny Kearny Kearny
93	Kearny Kearny Kearny
94	Kearny Kearny Kearny
95	Kearny Kearny Kearny
96	Kearny Kearny Kearny
97	Kearny Kearny Kearny
98	Kearny Kearny Kearny
99	Kearny Kearny Kearny
100	Kearny Kearny Kearny
101	Kearny Kearny Kearny
102	Kearny Kearny Kearny
103	Kearny Kearny Kearny
104	Kearny Kearny Kearny
105	Kearny Kearny Kearny
106	Kearny Kearny Kearny
107	Kearny Kearny Kearny
108	Kearny Kearny Kearny
109	Kearny Kearny Kearny

833920034

TIERRA SOLUTIONS, INC.

IDENTIFICATION OF DIOXIN SOURCES

BBL
BLASLAND, BOUCK & LEE, INC.
engineers & scientists

Habitat Characterization

TIERRA SOLUTIONS, INC.

Objectives

- Identify key habitats that remain in the PRSA
- Characterize/quantify shoreline habitats in the PRSA
- Delineate intertidal mudflats

TIERRA SOLUTIONS, INC.

Methods

- Visual/videotape survey of shorelines throughout PRSA in Fall 1999 and Spring 2000
- Low and high tide surveys
- Classify/quantify shorelines into four categories — aquatic vegetation, bulkhead, riprap, mixed vegetation

3

TIERRA SOLUTIONS, INC.

Lower Passaic River Landscape

4

TIERRA SOLUTIONS, INC.

Shoreline Habitat Classification Categories

Category	Description
Aquatic vegetation	Represents shoreline habitats composed of emergent wetland plant species such as *Spartina alterniflora* or *Phragmites*. Areas of aquatic vegetation often occur as narrow bands of vegetation near the top of the intertidal zone, typically with intertidal mudflat below.
Bulkhead	Consists of horizontal or vertical wood timbers, metal sheet pile, or large stone blocks constructed to form a vertical face perpendicular to the water surface
Riprap	Includes cobble to boulder-sized stone and/or concrete rubble placed along the shoreline on a sloped bank
Mixed vegetation	Represents areas with aquatic vegetation interspersed (laterally and/or longitudinally) with riprap and/or bulkhead. Areas of riprap shoreline with significant over-hanging riparian vegetation were also included as mixed vegetation to acknowledge the minor contribution to aquatic habitat provided by the adjacent riparian vegetation.

TIERRA SOLUTIONS, INC.

Typical Bulkhead

TIERRA SOLUTIONS, INC.

Bulkhead, Riprap, Outfalls



TIERRA SOLUTIONS, INC.

7

Mixed Vegetation/Mudflat



TIERRA SOLUTIONS, INC.

8

Shoreline Habitat Characterization for the PRSA – Point-No-Point Reach

Shoreline Habitat Type	Right Bank[a] Linear Feet	Right Bank[a] Percent of Total	Left Bank[b] Linear Feet	Left Bank[b] Percent of Total
Bulkhead	1,219	16%	4,994	63%
Riprap	4,128	54%	2,873	37%
Mixed vegetation[c]	883	12%	0	0%
Aquatic vegetation	1,407	18%	0	0%
Total shoreline (feet)	**7,637**		**7,867**	

Notes:

[a] Right bank facing downstream (e.g., western/southern shoreline).

[b] Left bank facing downstream (e.g., eastern/northern shoreline).

[c] Mixed vegetation refers to areas of aquatic/upland vegetation interspersed with riprap or

[c] bulkhead and areas of riprap shoreline with significant overhanging riparian vegetation.

TIERRA SOLUTIONS, INC.

Shoreline Habitat Characterization for the PRSA – Harrison Reach

Shoreline Habitat Type	Right Bank[a] Linear Feet	Right Bank[a] Percent of Total	Left Bank[b] Linear Feet	Left Bank[b] Percent of Total
Bulkhead	4,524	39%	3,131	25%
Riprap	4,508	38%	4,037	32%
Mixed vegetation[c]	2,171	19%	3,409	27%
Aquatic vegetation	519	4%	1,917	15%
Total shoreline (feet)	**11,722**		**12,494**	

Notes:

[a] Right bank facing downstream (e.g., western/southern shoreline).

[b] Left bank facing downstream (e.g., eastern/northern shoreline).

[c] Mixed vegetation refers to areas of aquatic/upland vegetation interspersed with riprap or

[c] bulkhead and areas of riprap shoreline with significant overhanging riparian vegetation.

TIERRA SOLUTIONS, INC.

Shoreline Habitat Characterization for the PRSA – Newark Reach

Shoreline Habitat Type	Right Bank[a] Linear Feet	Right Bank[a] Percent of Total	Left Bank[b] Linear Feet	Left Bank[b] Percent of Total
Bulkhead	6,860	81%	5,973	77%
Riprap	1,562	19%	1,796	23%
Mixed vegetation[c]	0	0%	0	0%
Aquatic vegetation	0	0%	0	0%
Total shoreline (feet)	**8,422**		**7,769**	

Notes:

[a] Right bank facing downstream (e.g., western/southern shoreline).

[b] Left bank facing downstream (e.g., eastern/northern shoreline).

[c] Mixed vegetation refers to areas of aquatic/upland vegetation interspersed with riprap or

[c] bulkhead and areas of riprap shoreline with significant overhanging riparian vegetation.

TIERRA SOLUTIONS, INC.

Shoreline Habitat Characterization for the PRSA – Kearny Reach

Shoreline Habitat Type	Right Bank[a] Linear Feet	Right Bank[a] Percent of Total	Left Bank[b] Linear Feet	Left Bank[b] Percent of Total
Bulkhead	4,802	90%	3,214	62%
Riprap	526	10%	800	15%
Mixed vegetation[c]	0	0%	1,189	23%
Aquatic vegetation	0	0%	0	0%
Total shoreline (feet)	**5,328**		**5,203**	

Notes:

[a] Right bank facing downstream (e.g., western/southern shoreline).

[b] Left bank facing downstream (e.g., eastern/northern shoreline).

[c] Mixed vegetation refers to areas of aquatic/upland vegetation interspersed with riprap or

[c] bulkhead and areas of riprap shoreline with significant overhanging riparian vegetation.

TIERRA SOLUTIONS, INC.

Shoreline Habitat Characterization for the PRSA – Arlington Reach

Shoreline Habitat Type	Right Bank[a] Linear Feet	Right Bank[a] Percent of Total	Left Bank[b] Linear Feet	Left Bank[b] Percent of Total
Bulkhead	573	89%	0	0%
Riprap	70	11%	30	4%
Mixed vegetation[c]	0	0%	655	96%
Aquatic vegetation	0	0%	0	0%
Total shoreline (feet)	**643**		**685**	

Notes:

[a] Right bank facing downstream (e.g., western/southern shoreline).

[b] Left bank facing downstream (e.g., eastern/northern shoreline).

[c] Mixed vegetation refers to areas of aquatic/upland vegetation interspersed with riprap or

[c] bulkhead and areas of riprap shoreline with significant overhanging riparian vegetation.

TIERRA SOLUTIONS, INC.

Shoreline Habitat Characterization for the PRSA – Cumulative Total

Shoreline Habitat Type	Right Bank[a] Linear Feet	Right Bank[a] Percent of Total	Left Bank[b] Linear Feet	Left Bank[b] Percent of Total	Total Shoreline Linear Feet	Total Shoreline Percent of Total
Bulkhead	17,978	53%	17,312	51%	35,290	52%
Riprap	10,794	32%	9,536	28%	20,330	30%
Mixed vegetation[c]	3,054	9%	5,253	15%	8,307	12%
Aquatic vegetation	1,926	6%	1,917	6%	3,843	6%
Total shoreline (feet)	**33,752**		**34,018**		**67,770**	

Notes:

[a] Right bank facing downstream (e.g., western/southern shoreline).

[b] Left bank facing downstream (e.g., eastern/northern shoreline).

[c] Mixed vegetation refers to areas of aquatic/upland vegetation interspersed with riprap or bulkhead and areas of riprap shoreline

[c] with significant overhanging riparian vegetation.

TIERRA SOLUTIONS, INC.

Key Habitats in PRSA

- Intertidal mudflats (although very degraded)
- Frank's Creek confluence area
  - Limited *Spartina alterniflora* stand
- Lawyer's Creek confluence area
  - Mixed *Phragmites australis* and *Spartina* stand

15

TIERRA SOLUTIONS, INC.

Typical Mudflat Area



16

TIERRA SOLUTIONS, INC.

Typical Mudflat Area



TIERRA SOLUTIONS, INC.

17

River Bottom Habitat

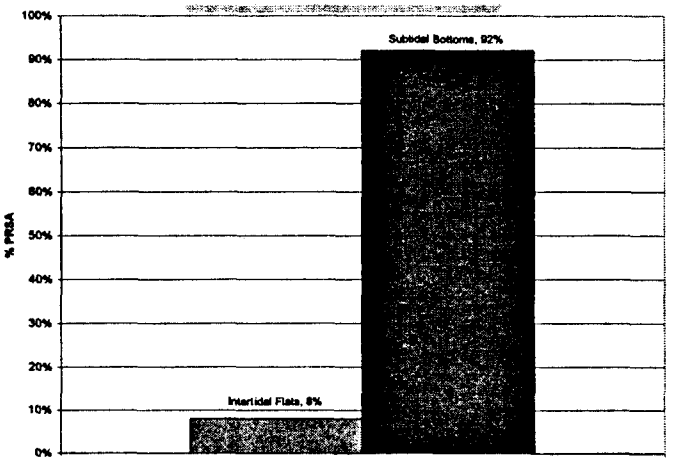

TIERRA SOLUTIONS, INC.

18

833920043

Estimates of Historical Wetland Losses in the Newark Bay Estuary

Year	Acres	Cumulative Percent Loss
Pre-1816[a]	24,466	--
1870	18,166	26
1905	15,790	36
1932	11,968	51
1940	11,180	54
1954	8,738	64
1966	5,574	77
1976	3,570	85
1989	3,058	88
1997	2,921	88

[a] Based on sum of mapped wetlands in 1870 and reported wetlands losses for period of 1816 through 1867.

TIERRA SOLUTIONS, INC.

Estimated Losses of Historical Rivers, Creeks, and Tributaries in the Lower Passaic River and Newark Bay

River/Creek	Estimated Length Lost (mi)
Bound Creek and Tributaries	18.1
Maple Island Creek and Tributaries	13.2
First River and Tributaries	6.0
Unnamed Passaic Tributary Creeks	0.7
Kearny Marsh Tributaries	1.2
Great Meadow Brook and Tributaries	6.3
Oyster Creek and Tributaries	2.3
Upper Newark Bay Tributaries	10.9
Other Newark Bay Tributaries	20.2
Total Lost	76.6

TIERRA SOLUTIONS, INC.

Lawyer's Creek Confluence with PRSA



TIERRA SOLUTIONS, INC.

21

Frank's Creek Confluence with PRSA



TIERRA SOLUTIONS, INC.

22

Conclusions

- Wetlands limited primarily to degraded intertidal mudflats and fringe vegetation
- Majority of shoreline (>80%) consists of bulkhead and riprap = very little habitat value
- Less than 10% of the shoreline area contains aquatic/wetlands vegetation

TIERRA SOLUTIONS, INC.

Benthic Invertebrate Community Characterization

TIERRA SOLUTIONS, INC.

Objectives

- Compare structure and composition of benthic invertebrate community in PRSA to Mullica River reference area
- Contrast differences between stations in PRSA
- Conduct sediment quality triad (SQT) assessment

TIERRA SOLUTIONS, INC.

Methods

- 15 PRSA stations/3 reference area stations
- Fall 1999 and Spring 2000 sampling
- 3 replicate samples per station (middle sampling grid)
- Modified Van Veen sampler — biologically active zone (about 0- to 6-inch depth)
- Identification to lowest practicable taxon
- Assessment of community structure/composition metrics

TIERRA SOLUTIONS, INC.

3

Results

- High inter-station variability in both PRSA and reference area
- Seasonal variability
- Many "impacted" stations in PRSA

TIERRA SOLUTIONS, INC.

4

Listing of Species Found in the PRSA and Reference Area

Taxon		Fall 1999		Spring 2000	
		RA	PRSA	RA	PRSA
Amphipoda					
	Ampelisca sp.	X		X	
	Corophium lacustre	X			
	Gammarus mucronatus			X	X
	Gammarus sp.	X	X	X	X
	Leptocheirus plumulosus	X		X	X
	Melita nitida			X	
Bivalvia					
	Macoma sp.	X	X	X	X
	Mya arenaria				X
Decapoda					
	Callinectes sapidus		X		
	Dyspanopeus sayi		X		
	Palaemonetes pugio	X			
	Palaemonetes sp.			X	
Diptera					
	Ceratopogon sp.		X		X
	Procladius sp.		X		X
	Psychoda sp.				X
	Thienemannimyia group				X
Isopoda					
	Chiridotea coeca		X		
	Cyathura polita	X	X	X	X

Taxon		Fall 1999		Spring 2000	
		RA	PRSA	RA	PRSA
Mysidacea					
	Neomysis americana				X
Nemertinea					
	Cerebratulus lacteus	X	X	X	X
Oligochaeta					
	Naididae		X		
	Tubificidae				
	pass. Enchytraeus sp.		X		X
	Rhyacodrilus tenuiductus				X
	Limnodrilus sp.		X		X
	Quistadrilus multisetosus		X		
	Imm. Tub w/ hair chaetae		X		X
	Tubificoides heterochaetus				X
Polychaeta					
	Eteone heteropoda			X	X
	Glycinde solitaria	X		X	X
	Heteromastus filiformis	X	X	X	X
	Leitoscoloplos robustus	X	X		X
	Leitoscoloplos fragilis	X		X	X
	Leitoscoloplos robustus	X			
	Melendopsis longata	X			
	Monticellina siciliae	X	X	X	X
	Nereiphylla sp.			X	X
	Spio sp.	X			
	Streptosyllis benedicti				X
Rhynchocoela					
	Unidea			X	

TIERRA SOLUTIONS, INC.

5

Description of Benthic Invertebrate Community Structure Metrics

Metric	Description
Number of individuals	The total number of organisms in a sample. Large numbers of individuals in a particular sample may indicate that the sample is dominated or co-dominated by opportunistic species (e.g., tubificid oligochaetes or other tolerant taxa).
Number of taxa	The total number of species (or taxa) in a sample. Low numbers of taxa indicate potentially stressed areas.
Shannon-Wiener Diversity H'	Commonly known as Shannon's H'. It is a measurement of species diversity that has been widely used throughout the biological literature. In general, low diversity values (e.g., 1.0 or less) may indicate a potentially more stressful environment than communities with higher diversity values (e.g., 3.0 or more).
Pielou's Evenness	The minimal level of difference between observed species abundances and those from a hypothetical aggregation of species that have maximum diversity. Higher evenness values suggest a greater "equitable distribution of individuals" among taxa whereas low values suggest that this distribution is less apparent.
Brillouin's Diversity	A more refined version of Shannon's H' that is an estimate of diversity that is free of sampling error.
Swartz's Dominance Index	This index is defined as the minimum number of taxa that makes up 75 percent of the sample abundance. The greater number of taxa that comprise 75% of the sample, the greater the diversity in that sample.
Virginia Province Index of Biotic Integrity (IBI)	The Virginia IBI uses a variety of benthic metrics that consider functional and structural elements of the benthic invertebrate community. Values of IBI calculated at "impacted" sites that are within the range of values calculated in reference areas are considered similar.

TIERRA SOLUTIONS, INC.

6

Description of Benthic Invertebrate Community Composition Metrics

Metric	Description
Percent abundance of crustacea	In general, crustacea (particularly amphipods) are largely recognized as taxa that are sensitive to pollutants in aquatic environments. Their presence in samples (expressed as a percent of the total number of species) is considered a good indicator of non-toxic conditions and favorable habitat in the substrate.
Percent pollution-tolerant organisms	Represented mainly by opportunistic oligochaetes that will typically dominate (or co-dominate) samples in stressed aquatic environments. The sum of individuals in these taxa are calculated and expressed as a relative contribution (%) to the total number of individuals in the sample.

TIERRA SOLUTIONS, INC.

Benthic Invertebrate Community Structure Metrics

Station	Number of Individuals (Ind/m²)	Number of Taxa	Shannon-Wiener Diversity (H')	Pielou's Evenness (J)	Brillouin Diversity (H)	Swartz's Dominance Index	Virginian Province Biotic Index
PRSA							
1	2,855	4	0.40	0.29	0.39	1	-1.6
2	1,072	4	0.64	0.46	0.63	1	-0.84
3	1,261	7	1.0	0.51	0.98	2	-0.72
4	1,145	3	0.23	0.21	0.22	1	-1.1
5	1,507	4	0.50	0.36	0.50	1	-0.62
6	725	6	0.76	0.43	0.75	1	0.86
7	681	5	0.60	0.38	0.59	1	-0.24
8	754	5	0.79	0.49	0.78	1	-0.042
9	1,290	4	0.71	0.51	0.71	1	-6.8
10	1,087	2	0.069	0.10	0.067	1	-7.0
11	11,913	3	0.71	0.64	0.71	2	-66
12	9,971	2	0.29	0.42	0.29	1	-56
13	217	6	1.6	0.90	1.6	4	0.090
14	1,493	2	0.36	0.52	0.36	1	-9.6
15	1,623	4	0.71	0.51	0.70	2	-9.3
Reference Area							
21	841	8	1.5	0.73	1.5	3	1.7
22	1,609	8	0.73	0.35	0.72	1	1.7
23	101	3	0.95	0.87	0.91	2	-0.73

TIERRA SOLUTIONS, INC.

Benthic Invertebrate Community Composition Metrics

Station	Percent Abundance of Crustacea	Percent Pollution-Tolerant Organisms
PRSA		
1	8%	2%
2	20%	0%
3	8%	14%
4	4%	0%
5	3%	0%
6	16%	0%
7	4%	2%
8	17%	6%
9	0%	93%
10	0%	99%
11	0%	100%
12	0%	100%
13	27%	13%
14	0%	100%
15	0%	99%
Reference Area		
21	72%	0%
22	94%	0%
23	57%	0%

TIERRA SOLUTIONS, INC.

Benthic Invertebrate Community Assessment: Number of Individuals

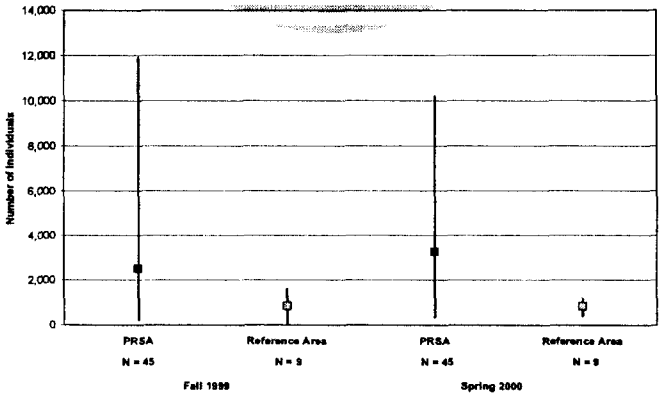

TIERRA SOLUTIONS, INC.

Benthic Invertebrate Community Assessment: Number of Taxa

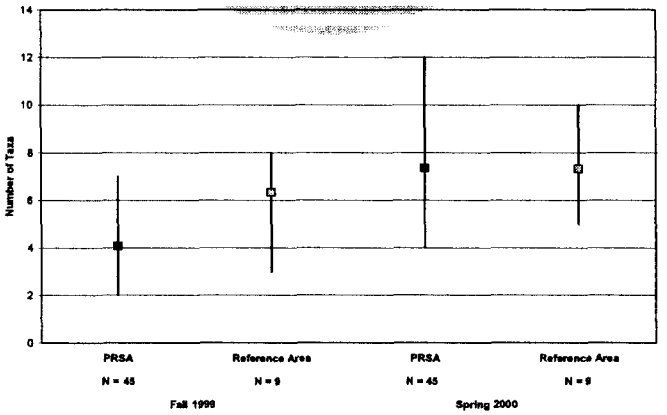

TIERRA SOLUTIONS, INC.

Benthic Invertebrate Community Assessment: Shannon-Wiener Diversity (H´)

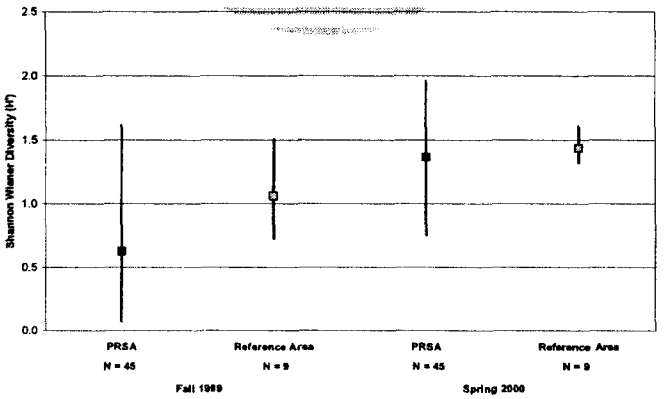

TIERRA SOLUTIONS, INC.

Benthic Invertebrate Community Assessment: Pielou's Evenness

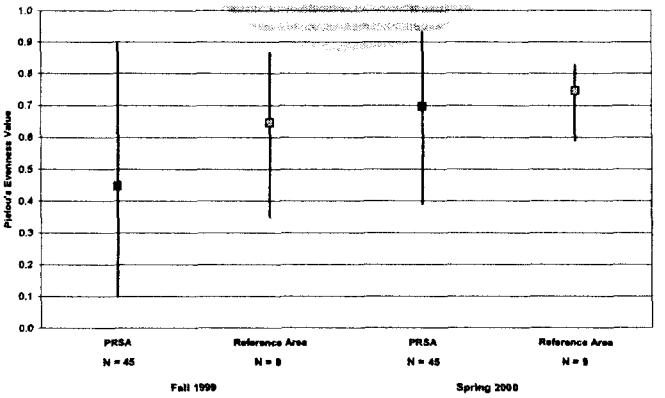

TIERRA SOLUTIONS, INC.

Brillouin Diversity (H)

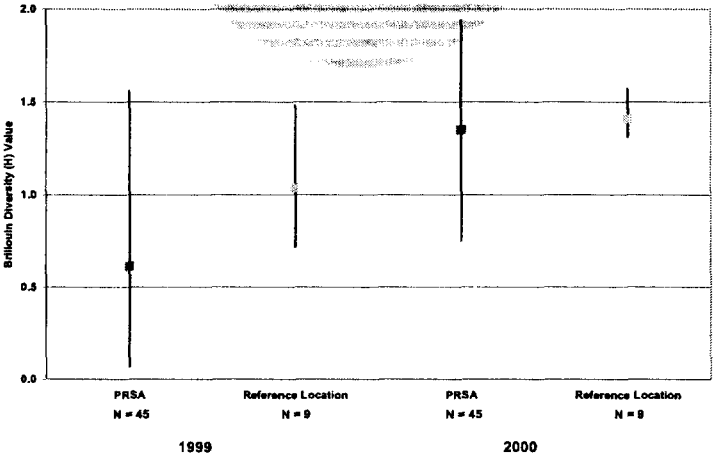

TIERRA SOLUTIONS, INC.

Swartz's Dominance Index

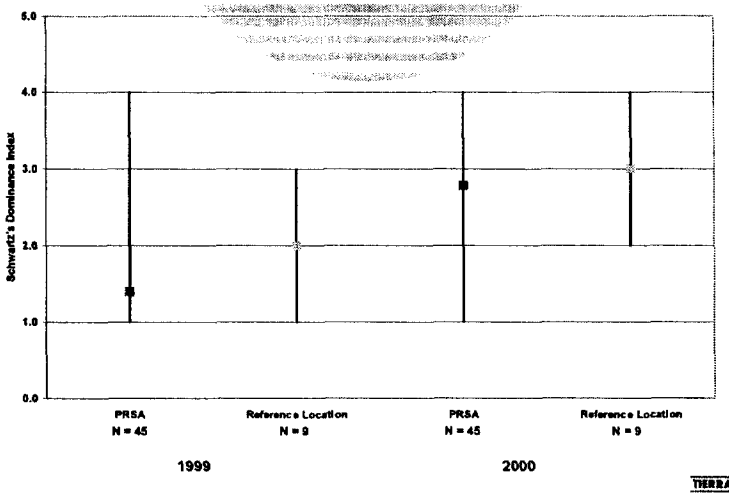

15

Virginian Province Biotic Index

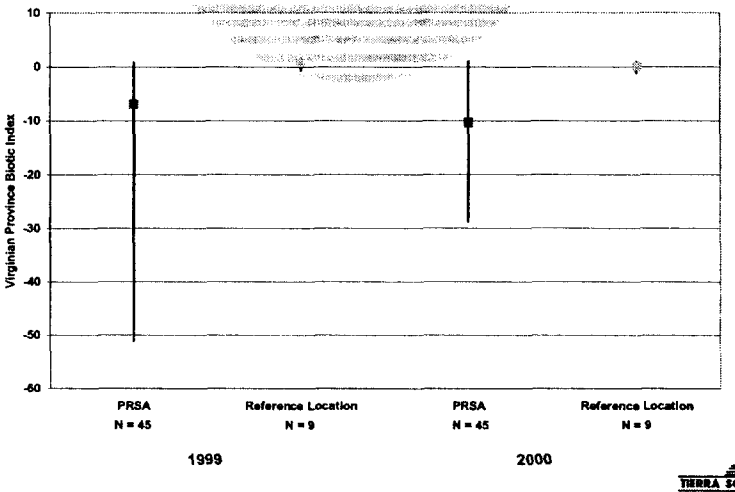

16

Benthic Invertebrate Community Assessment: Percent Abundance of Crustacea

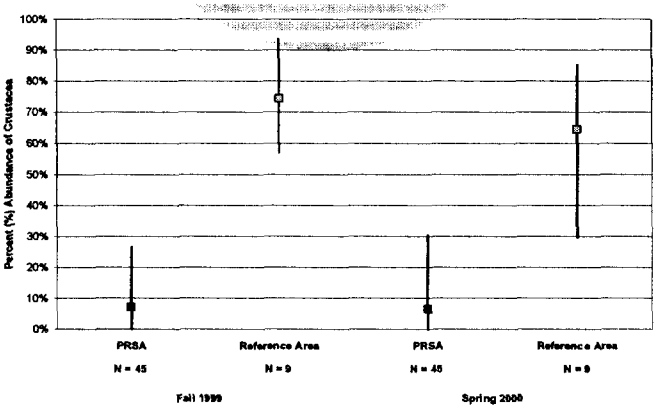

TIERRA SOLUTIONS, INC.

17

Benthic Invertebrate Community Assessment: Percent Abundance of Pollution-Tolerant Organisms

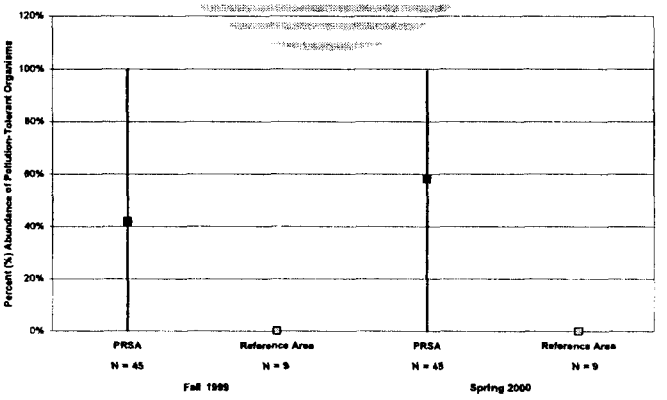

TIERRA SOLUTIONS, INC.

18

Classification System for PRSA Benthic Invertebrate Communities

	Number of Individuals	Number of Taxa	Shannon's H'	Pielou's Eveness	Brillouin's H	Swartz Dominance Index	Virginian Province Index of Biotic Integrity	Abundance of Crustacea	Abundance of Pollution-tolerant Taxa
Poor	above Reference Area range (>1,609/m^2)	below Reference Area range (<3)	below Reference Area range (<0.73)	below Reference Area range (<0.73)	below Reference Area range (<0.72)	below Reference Area range (<1)	below Reference Area range (<-0.73)	below Reference Area range (<57%)	above Reference Area range (>0%)
Good	within Reference Area range (101 - 1,609/m^2)	within Reference Area range (3 - 8)	within Reference Area range (0.73 - 1.5)	within Reference Area range (0.73 - 0.87)	within Reference Area range (0.72 - 1.5)	within Reference Area range (1 - 3)	within Reference Area range (- 0.73 - 1.7)	within Reference Area range (57 - 94%)	within Reference Area range (0%)
Excellent	below Reference Area range (<101/m^2)	above Reference Area range (>8)	above Reference Area range (>1.5)	above Reference Area range (>0.87)	above Reference Area range (>1.5)	above Reference Area range (>3)	above Reference Area range (>1.7)	above Reference Area range (> 94%)	NA

Note:
- NA - Not applicable

TIERRA SOLUTIONS, INC.

Qualitative Ranks for Each PRSA Station Compared to Reference Area

Metric	1	2	3	4	5	6	7	8	9	10	11	12	13	14	15
No. of Individuals[1]	poor	good	good	good	good	good	good	good	good	good	poor	poor	good	good	poor
No. of Taxa	good	good	good	good	good	good	good	good	good	good	good	good	good	good	good
Abundance of Crustacea	good	poor	good	poor	poor	poor	good	good	poor	good	poor	poor	good	poor	good
Abundance of Tolerant Taxa[1]	poor	good	good	good	good	good	good	good	good	good	good	poor	good	poor	good
Pielou's Eveness	good	good	good	good	good	good	good	good	good	good	good	good	excellent	good	good
Shannon's H'	good	poor	good	good	poor	good	poor	good	poor	good	good	poor	excellent	good	good
Virginia IBI	good	good	good	good	good	good	good	good	good	good	good	good	good	good	good
Brillouin's H	good	poor	good	poor	poor	good	poor	good	good	good	good	poor	excellent	good	good
Swartz Dominance Index	good	good	good	good	good	good	good	good	good	good	good	good	excellent	good	good

Note:
[1] For the number of individuals and abundance of tolerant taxa metrics, the following ranks were assigned to each PRSA and Reference Area comparison: 1) above reference range = poor; b) within reference range = good; c) below reference range = excellent. For the remaining metrics, the following ranks were assigned for each PRSA/Reference Area comparison: a) above reference area = excellent; b) within reference area = good; c) below reference area = poor

TIERRA SOLUTIONS, INC.

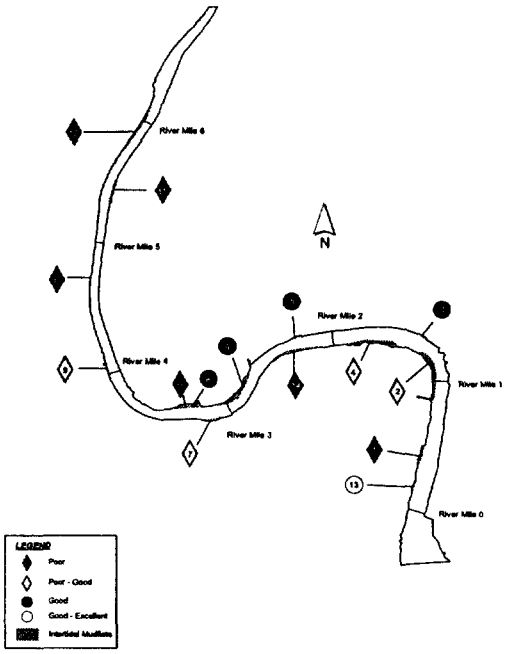

Benthic Invertebrate Community Condition in the PRSA

21

TIERRA SOLUTIONS, INC.

Conclusions

- Benthic invertebrate communities in PRSA are different than those in the RA
- PRSA has high number of pollution-tolerant taxa, low number of crustaceans (pollution-sensitive) = chemical impacts
- "Quality" of benthic invertebrate community varies between PRSA stations — generally poor relative to RA

22

TIERRA SOLUTIONS, INC.

Fish Community Characterization

TIERRA SOLUTIONS, INC.

Objectives

- Characterize fish community of PRSA semi-quantitatively on a seasonal basis (Late Summer/Early Fall 1999, Spring 2000)
- Use surveys to confirm/select representative species for contaminant tissue sampling program
- Conduct qualitative pathology investigation on fish not collected for tissue samples

TIERRA SOLUTIONS, INC.

Methods

- Three target sampling areas/stations in PRSA — lower, middle, and upper river
- Multiple gear types — gill nets, eel traps, minnow traps, crab traps
- Intensive fishing effort in Late Summer/ Early Fall 1999 (herein referred to as Fall 1999) and Spring 2000 — driven by tissue targets

TIERRA SOLUTIONS, INC.

Methods (cont.)

- Length, weight, and pathology information collected for several species
- Minnow traps set at 15 PRSA stations to collect mummichog tissue samples
- Abundance, dominance, and catch-per-unit-effort (CPUE) calculated
- No reference area for fish community investigation

TIERRA SOLUTIONS, INC.

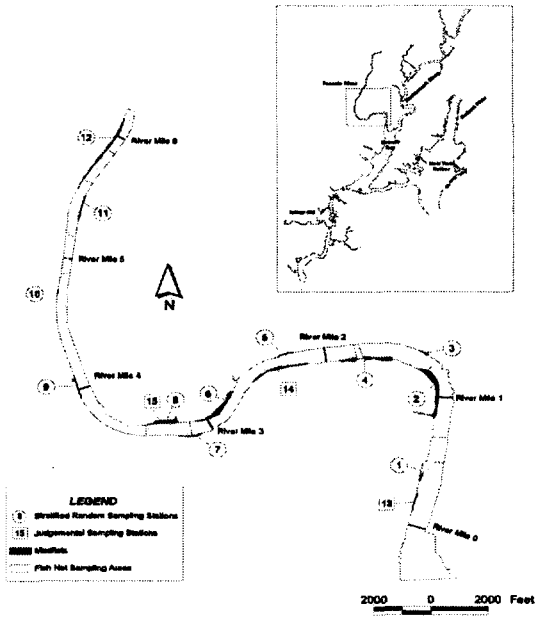

Figure 1. Passaic River Study Area Fish Sampling Stations

TIERRA SOLUTIONS, INC.

5

List of Species Caught in PRSA – Fall 1999 and Spring 2000

Common Name	Scientific Name	Fish Caught Fall 1999	Fish Caught Spring 2000
American eel	*Anguilla rostrata*		X
Atlantic menhaden	*Brevoortia tyrannus*	X	X
Atlantic silverside	*Menidia menidia*	X	
Blueback herring	*Alosa aestivalis*	X	X
Bluefish	*Pomatomus saltatrix*	X	
Bluegill	*Lepomis macrochirus*	X	
Brown bullhead	*Ameiurus nebulosus*		X
Channel catfish	*Ictalurus punctatus*	X	
Common carp	*Cyprinus carpio*		X
Gizzard shad	*Dorosoma cepedianum*	X	X
Green sunfish	*Lepomis cyanellus*	X	
Inland silverside	*Menidia beryllina*	X	
Largemouth bass	*Micropterus salmoides*	X	
Mummichog	*Fundulus heteroclitus*	X	X
Redear sunfish	*Lepomis microlophus*	X	
Spotted hake	*Urophycis regio*		X
Striped bass	*Morone saxatilis*	X	X
Striped killifish	*Fundulus majalis*	X	
Summer flounder	*Paralichthys dentatus*	X	
Weakfish	*Cynoscion regalis*	X	
White catfish	*Ameiurus catus*		X
White perch	*Morone americana*	X	X
White sucker	*Catastomus commersoni*		X

TIERRA SOLUTIONS, INC.

6

Number of Fish Caught in the PRSA

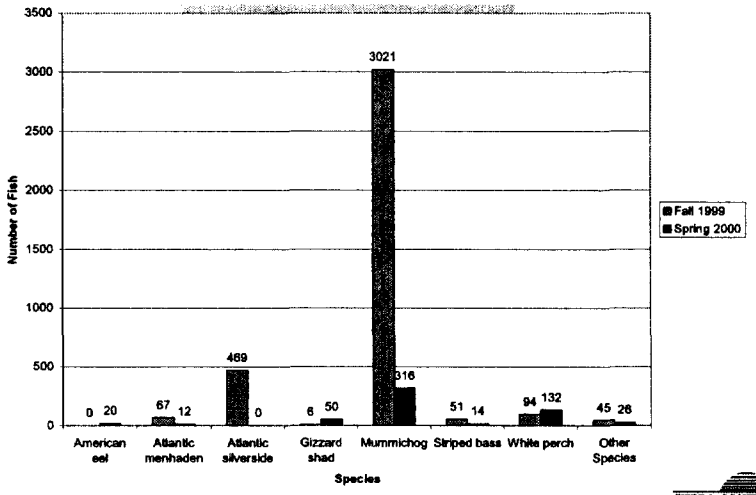

TIERRA SOLUTIONS, INC.

Percent CPUE Dominance of Fish Caught in the PRSA – Fall 1999

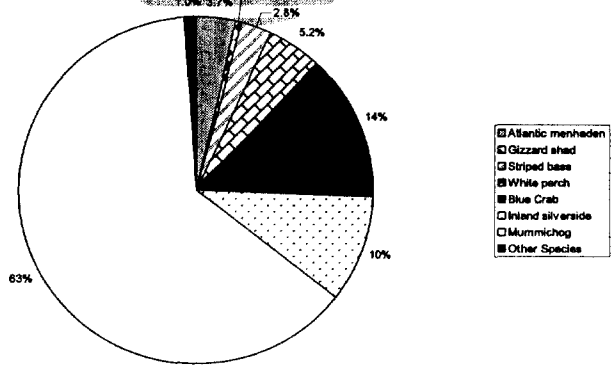

"Other Species" category includes blueback herring, bluefish, bluegill, brown bullhead, channel catfish, common carp, green sunfish, largemouth bass, redear sunfish, spotted hake, striped killifish, summer flounder, weakfish, white catfish, and white sucker.

Excludes incidental catch for each gear types (e.g., silversides in gill nets).

TIERRA SOLUTIONS, INC.

Percent CPUE Dominance of Fish Caught in the PRSA – Spring 2000

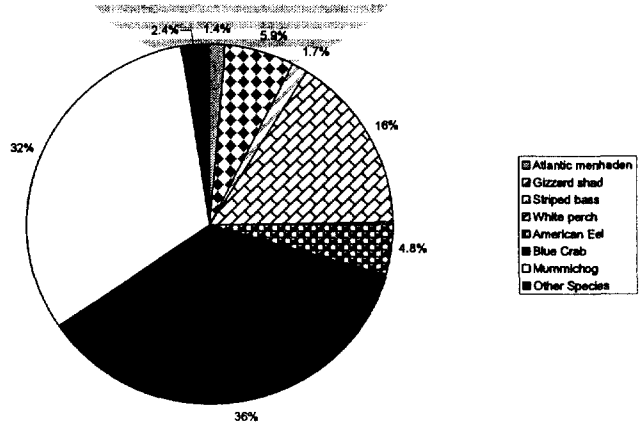

"Other Species" category includes blueback herring, bluefish, bluegill, brown bullhead, channel catfish, common carp, green sunfish, largemouth bass, redear sunfish, spotted hake, striped killifish, summer flounder, weakfish, white catfish, and white sucker.

Excludes incidental catch for each gear types (e.g., silversides in gill nets).

TIERRA SOLUTIONS, INC.

Percent CPUE Dominance of Fish Caught in the PRSA – Combined Fall 1999 and Spring 2000

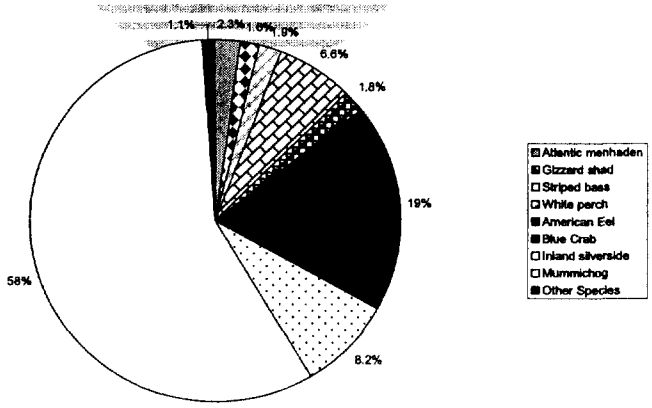

"Other Species" category includes blueback herring, bluefish, bluegill, brown bullhead, channel catfish, common carp, green sunfish, largemouth bass, redear sunfish, spotted hake, striped killifish, summer flounder, weakfish, white catfish, and white sucker.

Excludes incidental catch for each gear types (e.g., silversides in gill nets).

TIERRA SOLUTIONS, INC.

CPUE for Fish Collected by Gillnet from the PRSA

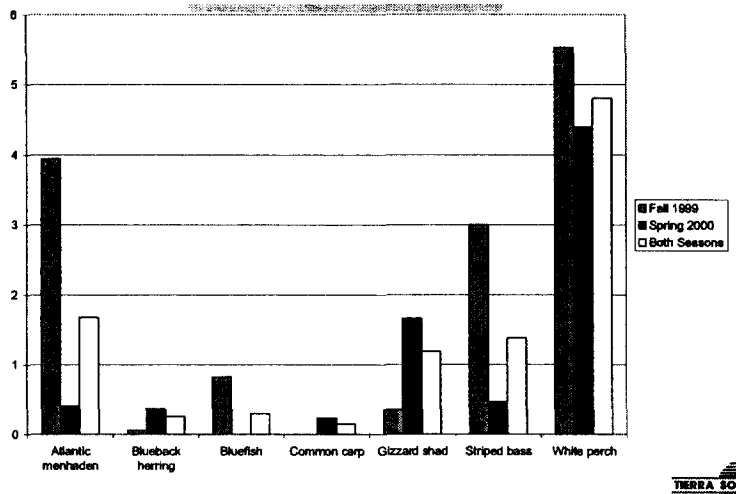

TIERRA SOLUTIONS, INC.

11

CPUE for Fish Collected by Gillnet from the PRSA

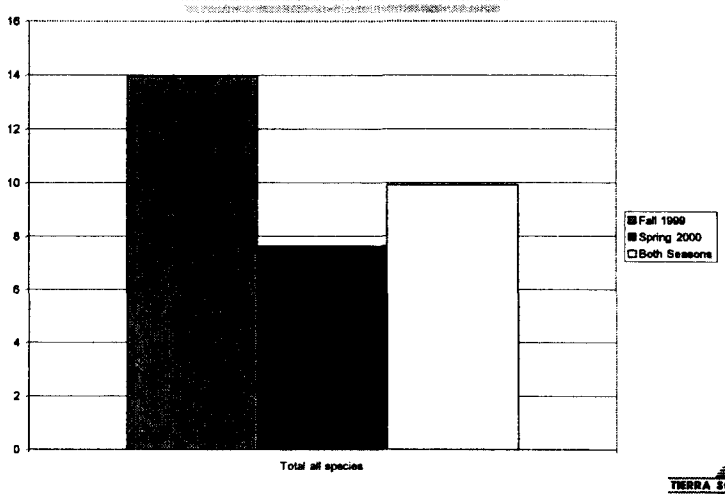

TIERRA SOLUTIONS, INC.

12

CPUE for Fish Collected by Gillnet from the PRSA by Station and Season

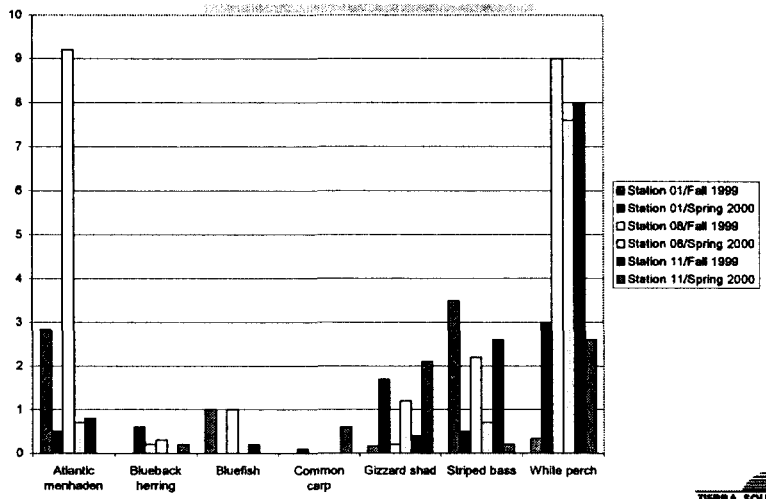

13

TIERRA SOLUTIONS, INC.

CPUE for All Fish Species Collected by Gillnet from the PRSA by Station and Season

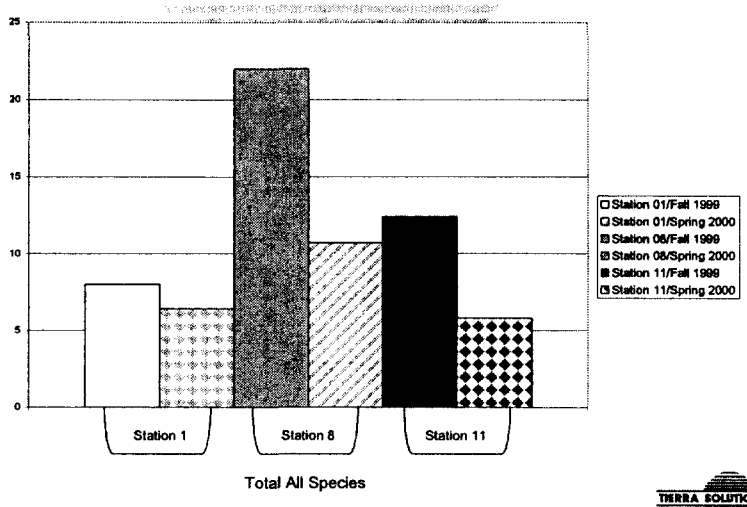

Total All Species

14

TIERRA SOLUTIONS, INC.

Summary of Lengths and Weights for Fish Collected from the PRSA

	Combined Fall 1999 and Spring 2000						
		Length (mm)			Weight (g)		
	N[a]	Range	Mean	SD[b]	Range	Mean	SD[b]
American eel	20	230 - 630	366	102	20 - 499	120	119
Atlantic menhaden	57	86 - 375	307	67	9 - 691	340	154
Blueback herring	9	225 - 265	240	13	95 - 197	130	29
Bluefish	6	176 - 335	247	68	53 - 112	99.7	23
Brown bullhead	2	278 - 280	279	1.4	320 - 321	321	0.71
Channel catfish	1	--	193	--	--	78	--
Common carp	7	460 - 730	562	88	1,400 - 3,487	2573	717
Gizzard shad	50	352 - 495	442	29	391 - 1,763	1103	275
Striped bass	48	206 - 730	396	137	88 - 3,682	933	924
Weakfish	2	220 - 234	227	10	102 - 143	123	29
White catfish	4	122 - 360	280	109	237 - 764	482	244
White perch	164	132 - 310	206	40	41 - 428	161	90
White sucker	1	--	425	--	--	965	--

Notes:

[a] Only intact fish for which complete measurements were available (length, weight) were included in this analysis.

[b] SD = Standard Deviation

TIERRA SOLUTIONS, INC.

CPUE for Mummichog Collected from the PRSA

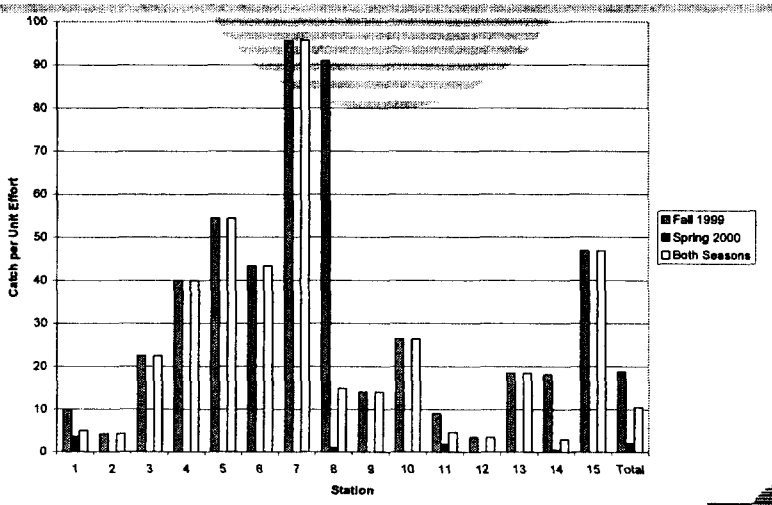

TIERRA SOLUTIONS, INC.

Summary of Length and Weight Data for Mummichog Collected from the PRSA

Station	Males (n)	Length Range (mm)	Average Length (mm)	Length SD [a]	Weight Range (g)	Average Weight (g)	Weight SD [a]
Fall 1999	1233	41 - 114	66.7	14.4	1.0 - 21	4.7	3.9
Spring 2000	158	45 - 110	69.8	14.4	1.0 - 19	4.7	3.5
Combined Total	1391	41 - 114	67.1	14.4	1.0 - 21	4.7	3.9

Station	Females (n)	Length Range (mm)	Average Length (mm)	Length SD [a]	Weight Range (g)	Average Weight (g)	Weight SD [a]
Fall 1999	1785	40 - 117	70.1	16.6	1.0 - 31	5.7	5.0
Spring 2000	157	45 - 130	79.2	16.5	1.0 - 28	7.9	5.0
Combined Total	1972	40 - 130	70.8	16.8	1.0 - 31	5.9	5.1

Station	Sex Ratio M : F
Fall 1999	1 : 1.45
Spring 2000	1.0 : 0.99
Combined Total	1 : 1.40

Notes:
[a] SD - standard deviation

TIERRA SOLUTIONS, INC.

CPUE for Blue Crab Collected by Crab Trap from the PRSA

Sampling Event	No. of Crabs Collected[a]	No. of Traps Set	CPUE
Fall 1999	1269	262	4.84
Spring 2000	231	88	2.63
Combined Total	**1500**	**350**	**4.29**

Notes:
[a] This number includes crabs collected that were not measured in
[a] length-weight analysis.

TIERRA SOLUTIONS, INC.

Summary of Lengths and Weights for Blue Crab Collected from the PRSA

Sampling Event	No. of Crabs	Length Range (mm)	Length Average (mm)	Length SD[a]	Weight Range (g)	Weight Average (g)	Weight SD[a]
Fall 1999	1,210	64 - 192	121	16	34 - 269	106	39
Spring 2000	229	161 - 158	110	16	13 - 217	85	29
Combined Total	1,439	61 - 192	119	16	13 - 269	103	38

Notes:
[a] SD = Standard Deviation

TIERRA SOLUTIONS, INC.

Supplemental Fish Collection Program – August 2001

- Not a community survey
- Focused collection effort for supplemental fish tissue data – edible fillets for human health risk assessment
- Target species:
  - American eel
  - Catfish (i.e., catfish or bullhead)
  - Carp
- Multiple sampling gear types
- One week sampling effort

TIERRA SOLUTIONS, INC.

Summary of 2001 Passaic River Supplemental Fish Collection Efforts – Species Caught

Sampling Gear Type	Sampling Location	8/6/2001 American Eel	Brown Bullhead	White Catfish	White Perch	Atlantic Menhaden	Striped Bass	Mummichog	Blue Crab	8/7/2001 American Eel	Brown Bullhead	White Catfish	White Perch	Atlantic Menhaden	Striped Bass	Mummichog	Blue Crab
Eel Traps	1																2
	2																
	3	1															
	4																
	5	1															
	6																
	7																1
	8	3								2							
	9																
	10								1								
	11																
Gill Nets	1									5	1		1				2
	2				3				2								
	3										1		5				3
	4				1										1		3
Trotlines	1									1							
	2																
	3								1								
	4																
	5																
	6								2								
Trapnets	1	--	--	--	--	--	--	--	--	--	--	--	--	--	--	--	--
	2	--	--	--	--	--	--	--	--	--	--	--	--	--	--	--	--
	3	--	--	--	--	--	--	--	--	--	--	--	--	--	--	--	--
	4	--	--	--	--	--	--	--	--	--	--	--	--	--	--	--	--
	5	--	--	--	--	--	--	--	--	--	--	--	--	--	--	--	--
TOTAL		5	0	0	4	0	0	0	6	3	5	2	0	6	1	0	11

Sampling Gear Type	Sampling Location	8/8/2001 American Eel	Brown Bullhead	White Catfish	White Perch	Atlantic Menhaden	Striped Bass	Mummichog	Blue Crab	8/9/2001 American Eel	Brown Bullhead	White Catfish	White Perch	Atlantic Menhaden	Striped Bass	Mummichog	Blue Crab
Eel Traps	1									--	--	--	--	--	--	--	--
	2									--	--	--	--	--	--	--	--
	3									--	--	--	--	--	--	--	--
	4	1															2
	5	2								--	--	--	--	--	--	--	--
	6								1	1							
	7									--	--	--	--	--	--	--	--
	8									--	--	--	--	--	--	--	--
	9									--	--	--	--	--	--	--	--
	10									--	--	--	--	--	--	--	--
	11									--	--	--	--	--	--	--	--
Gill Nets	1	2							5	--	--	--	--	--	--	--	--
	2								3	--	--	--	--	--	--	--	--
	3					5			8	--	--	--	--	--	--	--	--
	4					4			9	--	--	--	--	--	--	--	--
Trotlines	1									--	--	--	--	--	--	--	--
	2	1								--	--	--	--	--	--	--	--
	3	--	--	--	--	--	--	--	--	--	--	--	--	--	--	--	--
	4	--	--	--	--	--	--	--	--	--	--	--	--	--	--	--	--
	5	--	--	--	--	--	--	--	--	--	--	--	--	--	--	--	--
	6	--	--	--	--	--	--	--	--	--	--	--	--	--	--	--	--
Trapnets	1	--	--	2							1		6				6
	2		1	1													1
	3			5							1		7				2
	4		1								7						2
	5										1		2	1			2
TOTAL		4	4	8	8	9	0	0	25	2	10	1	15	4	0	1	43

Sampling Gear Type	Sampling Location	8/15/2001 American Eel	Brown Bullhead	White Catfish	White Perch	Atlantic Menhaden	Striped Bass	Mummichog	Blue Crab
Eel Traps	1	--	--	--	--	--	--	--	--
	2	--	--	--	--	--	--	--	--
	3	--	--	--	--	--	--	--	--
	4	--	--	--	--	--	--	--	--
	5	--	--	--	--	--	--	--	--
	6	--	--	--	--	--	--	--	--
	7	--	--	--	--	--	--	--	--
	8	--	--	--	--	--	--	--	--
	9	--	--	--	--	--	--	--	--
	10	--	--	--	--	--	--	--	--
	11	--	--	--	--	--	--	--	--
Gill Nets	1	--	--	--	--	--	--	--	--
	2	--	--	--	--	--	--	--	--
	3	--	--	--	--	--	--	--	--
	4	--	--	--	--	--	--	--	--
Trotlines	1	--	--	--	--	--	--	--	--
	2	--	--	--	--	--	--	--	--
	3	--	--	--	--	--	--	--	--
	4	--	--	--	--	--	--	--	--
	5	--	--	--	--	--	--	--	--
	6	--	--	--	--	--	--	--	--
Trapnets	1	--	--	--	--	--	--	--	--
	2	--	--	--	--	--	--	--	--
	3	--	--	--	--	--	--	--	--
	4	--	--	--	--	--	--	--	--
	5	--	--	--	--	--	--	--	--
TOTAL		0	0	0	0	0	0	0	0

Note:
-- = sampling not conducted.

TIERRA SOLUTIONS, INC.

Conclusions

- PRSA fish community is limited — dominated by mummichog and blue crab
- Diversity appears low — likely due to habitat limitations

TIERRA SOLUTIONS, INC.

Preliminary Sediment Quality Triad (SQT) Assessment

TIERRA SOLUTIONS, INC.

The Sediment Quality Triad

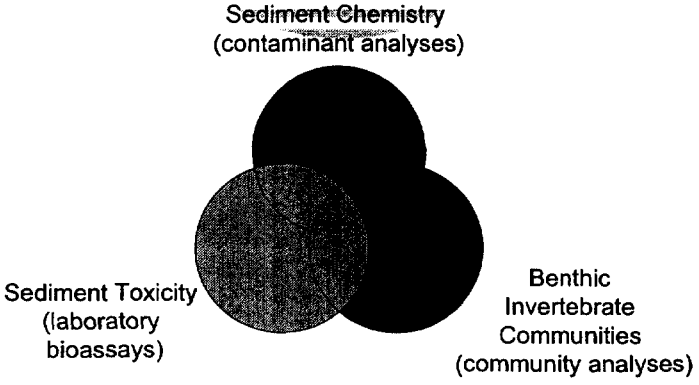

TIERRA SOLUTIONS, INC.

SQT Potential Scenarios

Contamination	Toxicity	Alteration	Scenario
+	+	+	Strong evidence for impacts from chemical contamination
-	-	-	Strong evidence for no impacts from chemical contamination
+	-	-	Chemical contaminants are not toxic or bioavailable
-	+	-	Unmeasured chemical or physical conditions exist that are causing toxicity
-	-	+	Impacts are not caused by chemical contamination
+	+	-	Chemical contaminants may be causing toxicity
-	+	+	Unmeasured chemical or physical conditions exist that are causing toxicity and community impacts
+	-	+	Chemical contaminants are not bioavailable or community alterations are not due to toxic chemicals

Notes:
"+" = contamination, toxicity, and/or community alterations present
"-" = contamination, toxicity, and/or community alterations absent

TIERRA SOLUTIONS, INC.

Objectives

- Compare sediment quality between the PRSA and Mullica River reference area
- Develop a qualitative, weight-of-evidence description for each PRSA station
- Rank and compare relative sediment quality among stations
- Identify which physico-chemical variables may influence sediment toxicity and/or benthic community alterations in PRSA

TIERRA SOLUTIONS, INC.

Methods

- Chemistry, toxicity, benthic community analyses documented in previous presentations
- Preliminary statistical analyses
  - Comparison of PRSA to Reference Area (RA)
  - Sediment quality guideline quotients (SQGQs)
  - Nonparametric Spearman correlations
- PRSA station classifications
- Weight-of-evidence assessment

TIERRA SOLUTIONS, INC.

5

Steps in the SQT

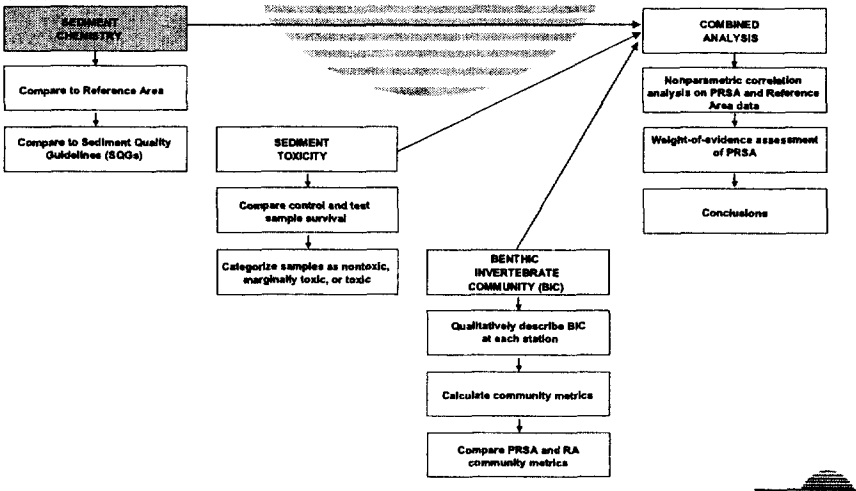

TIERRA SOLUTIONS, INC.

6

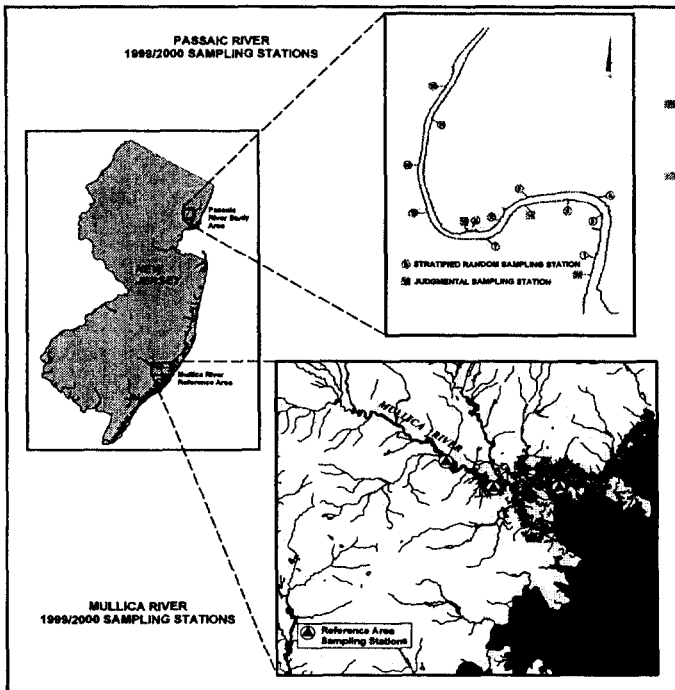

Sampling Stations in the PRSA and Mullica River Reference Area

TIERRA SOLUTIONS, INC.

7

PRSA Sediment Chemistry Data

- Described in detail in May 29, 2002 presentation
- Chemistry data from central sampling grid at each ESP station used in SQT – synoptically collected with toxicity and benthic invertebrate community data

TIERRA SOLUTIONS, INC.

8

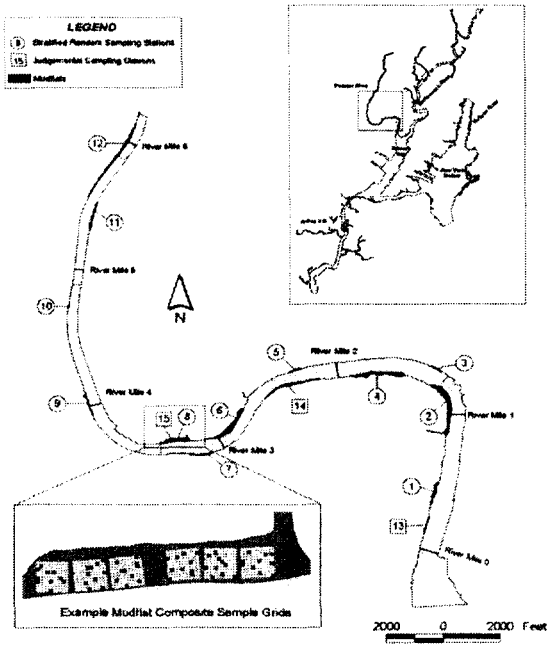

9 **Figure 1. Passaic River Study Area and Sampling Stations**

TIERRA SOLUTIONS, INC.

Chemicals Evaluated in the SQT

Inorganic Chemicals
- Aluminum
- Antimony
- Arsenic
- Barium
- Beryllium
- Cadmium
- Calcium
- Chromium
- Cobalt
- Copper
- Iron
- Lead
- Magnesium
- Manganese
- Mercury
- Nickel
- Potassium
- Selenium
- Silver
- Sodium
- Thallium
- Vanadium
- Zinc

Miscellaneous
- Ammonia Nitrogen
- Percent Fines
- Total Organic Carbon
- Salinity
- pH

Organotins
- Dibutyltin
- Monobutyltin
- Tributyltin

Pesticides/Herbicides
- Total DDT

Polychlorinated Biphenyls (PCBs)
- Total PCBs - Sum of Homologue Groups

Polychlorinated Dibenzo-p-Dioxins and Furans (PCDD/Fs)
- WHO TEQ(Fish)

Polycyclic Aromatic Hydrocarbons (PAHs)
- High Molecular Weight PAHs (13)[a] [H-PAHs]
- Low Molecular Weight PAHs (13)[a] [L-PAHs]
- Total PAHs (13)[a]

Semivolatile Compounds
- 1,4-Dichlorobenzene
- 2,4-Dichlorophenol
- bis(2-Ethylhexyl)phthalate
- Butyl benzyl phthalate
- Carbazole
- Dibenzofuran
- Dibenzothiophene
- Di-n-Butylphthalate
- Di-n-Octylphthalate
- N-Nitrosodiphenylamine

Notes:

[a] Calculated using a limited congener set (13 PAHs) as described in Long et al., 1995.

10

TIERRA SOLUTIONS, INC.

833920073

Summary of Sediment Data for Central Sampling Grid of PRSA Stations

Analyte	Unit	N	Minimum*	Min. Station(s)	Maximum	Max. Station(s)	Average*
Inorganic Chemicals							
Aluminum	mg/kg	15	7,160	3	22,300	13	16,177
Antimony	mg/kg	15	ND	3	1.6	10	0.84
Arsenic	mg/kg	15	3	3	15	4	11
Barium	mg/kg	15	68	3	341	13	168
Beryllium	mg/kg	15	0.50	3	1.2	13	0.88
Cadmium	mg/kg	15	1.5	3	8.7	4	4.2
Calcium	mg/kg	15	3,070	3	9,450	11	6,263
Chromium	mg/kg	15	59	3	182	13	137
Cobalt	mg/kg	15	5.4	3	14	4	11
Copper	mg/kg	15	79	3	273	7	191
Iron	mg/kg	15	16,100	3	40,600	13	32,067
Lead	mg/kg	15	101	3	334	11	257
Magnesium	mg/kg	15	3,300	3	9,480	13	6,779
Manganese	mg/kg	15	225	3	861	15	538
Mercury	mg/kg	15	0.91	3	5.8	11	3.1
Nickel	mg/kg	13	32	5	48	6	40
Potassium	mg/kg	10	1,130	3	4,930	13	2,736
Selenium	mg/kg	15	ND	1-3; 13	2.2	11	1.3
Silver	mg/kg	15	1.4	3	4.9	4	3.5
Sodium	mg/kg	15	880	15	9,440	1	4,019
Thallium	mg/kg	11	0.48	3	3.7	15	2.4
Vanadium	mg/kg	15	21	3	55	13	44
Zinc	mg/kg	13	346	2	641	11	541
Miscellaneous							
Ammonia Nitrogen	mg/kg	15	81	3	530	11	316
Percent Fines	%	15	30	3	90	14	73
Total Organic Carbon	mg/kg	15	9,300	3	46,700	8	33,913
Salinity	ppth	15	0.59	11	19	1	6.7
pH	pH Units	15	6.8	15	8.1	6	7.2

Note:
* 1/2 detection limit used to calculate average if station value was a non-detect
ND = not detected.

TIERRA SOLUTIONS, INC.

Summary of Sediment Data for Central Sampling Grid of PRSA Stations (cont.)

Analyte	Unit	N	Minimum	Min. Station(s)	Maximum	Max. Station(s)	Average*
Organotins							
Monobutyltin	µg/kg	15	0.23	3	4.4	12	0.85
Dibutyltin	µg/kg	15	2.3	2	59	12	9.3
Tributyltin	µg/kg	15	ND	6,8	89	7	28
Pesticides/Herbicides							
Total DDT	µg/kg	15	ND	4,5,10,15	1,210	9	176
Polychlorinated Biphenyls (PCBs)							
Total PCBs - Homologue Groups	µg/kg	15	907	3	2,610	15	1,736
ych							
PCDD/F TEQ(Fish)	µg/kg	15	0.18	3	2.4	11	0.54
ycy							
LMW PAHs	µg/kg	15	2,770	3	9,020	11	5,839
HMW PAHs	µg/kg	15	10,900	3	39,200	11	23,333
Total PAHs	µg/kg	15	13,600	3	48,200	11	29,167
mlv							
1,4-Dichlorobenzene	µg/kg	15	ND	6-9; 11,12	190	4	889
2,4-Dichlorophenol	µg/kg	15	ND	1-13;15	560	14	1,090
bis(2-Ethylhexyl)phthalate	µg/kg	15	6,400	3	33,000	11	13,333
Butyl benzyl phthalate	µg/kg	15	100	3	360,000	11	24,854
Carbazole	µg/kg	15	170	5	2,750	8	915
Di-n-Butylphthalate	µg/kg	15	ND	2; 4-10; 12-15	1,100	11	984
Di-n-Octylphthalate	µg/kg	15	ND	6-8; 11-13	980	9	1,180
Dibenzofuran	µg/kg	15	ND	6,7,8,12,14	640	11	776
Dibenzothiophene	µg/kg	15	65	3	294	11	193
N-Nitrosodiphenylamine	µg/kg	15	ND	4; 6-9; 11-14	180	15	958

Note:
* 1/2 detection limit used to calculate average if station value was a non-detect
ND = not detected.

TIERRA SOLUTIONS, INC.

Summary of Sediment Data for Central Sampling Grid of Reference Area Stations

Analyte	Unit	N	Minimum	Min. Station(s)	Maximum	Max. Station(s)	Average*
Inorganic Chemicals							
Aluminum	mg/kg	3	18,900	21	23,400	22	21,167
Antimony	mg/kg	3	ND	21,23	1.4	22	0.87
Arsenic	mg/kg	3	15	22	33	21	22
Barium	mg/kg	3	56	21	83	22	80
Beryllium	mg/kg	3	1.1	23	1.5	21	1.3
Cadmium	mg/kg	3	0.83	23	2.4	21	1.4
Calcium	mg/kg	3	4,690	22	6,120	21	5,517
Chromium	mg/kg	3	64	21	74	23	70
Cobalt	mg/kg	3	6.9	21	10	23	9.7
Copper	mg/kg	3	28	21	37	23	32
Iron	mg/kg	3	41,400	23	61,800	21	48,800
Lead	mg/kg	3	46	22	58	21	50
Magnesium	mg/kg	3	9,830	21	11,400	23	10,443
Manganese	mg/kg	3	225	21	306	23	267
Mercury	mg/kg	3	0.30	22	0.38	23	0.33
Nickel	mg/kg	1	30	21	30	21	NA
Potassium	mg/kg	3	3,410	21	6,110	23	5,017
Selenium	mg/kg	3	ND	NA	ND	NA	NA
Silver	mg/kg	3	0.31	21	0.82	23	0.58
Sodium	mg/kg	3	9,460	21	16,500	23	12,987
Thallium	mg/kg	3	ND	21,22	1.7	23	1.01
Vanadium	mg/kg	3	62	21	70	22	66
Zinc	mg/kg	1	155	21	155	21	NA
Miscellaneous							
Ammonia Nitrogen	mg/kg	3	240	23	510	21	360
Percent Fines	%	3	74	21	88	22	82
Total Organic Carbon	mg/kg	3	28,800	23	66,200	21	42,800
Salinity	ppth	3	0.85	22	23	23	11
pH	pH Units	3	6.6	21	7.3	23	6.96

Note:
* 1/2 detection limit used to calculate average if station value was a non-detect
NA = not applicable.
ND = not detected.

TERRA SOLUTIONS, INC.

13

Summary of Sediment Data for Central Sampling Grid of Reference Area Stations (cont.)

Analyte	Unit	N	Minimum	Min. Station(s)	Maximum	Max. Station(s)	Average*
Organotins							
Monobutyltin	µg/kg	2	ND	NA	ND	NA	NA
Dibutyltin	µg/kg	2	ND	NA	ND	NA	NA
Tributyltin	µg/kg	2	ND	NA	ND	NA	NA
Pesticides/Herbicides							
Total DDT	µg/kg	3	9	23	26	21	16
Polychlorinated Biphenyls (PCBs)							
Total PCBs - Homologue Groups	µg/kg	3	32	21	45	23	38
Polychlorinated Dibenzo-p-Dioxins and Furans (PCDD/Fs)							
PCDD/F TEQ(Fish)	µg/kg	3	0.0080	23	0.0094	21	0.0086
Polycyclic Aromatic Hydrocarbons							
LMW PAHs	µg/kg	3	136	22	260	21	183
HMW PAHs	µg/kg	3	418	22	533	21	493
Total PAHs	µg/kg	3	554	22	793	21	676
Semivolatile Compounds							
1,4-Dichlorobenzene	µg/kg	3	ND	NA	ND	NA	NA
2,4-Dichlorophenol	µg/kg	3	ND	NA	ND	NA	NA
bis(2-Ethylhexyl)phthalate	µg/kg	3	ND	NA	ND	NA	NA
Butyl benzyl phthalate	µg/kg	3	ND	NA	ND	NA	NA
Carbazole	µg/kg	3	ND	NA	ND	NA	NA
Di-n-Butylphthalate	µg/kg	3	ND	NA	ND	NA	NA
Di-n-Octylphthalate	µg/kg	3	ND	NA	ND	NA	NA
Dibenzofuran	µg/kg	3	ND	NA	ND	NA	NA
Dibenzothiophene	µg/kg	3	4.1	22	6.5	21	5.1
N-Nitrosodiphenylamine	µg/kg	3	ND	NA	ND	NA	NA

Note:
* 1/2 detection limit used to calculate average if station value was a non-detect
NA = not applicable.
ND = not detected.

TERRA SOLUTIONS, INC.

14

Ratio-to-Reference (RTR) Calculations for PRSA

Chemical	PR13	PR1	PR2	PR3	PR4	PR5	PR6	PR7	PR8	PR15	PR9	PR10	PR11	PR12
Inorganic Chemicals														
Aluminum	1.1	0.9	0.6	0.3	0.8	0.7	0.7	0.8	0.8	0.9	0.7	0.5	0.7	0.8	0.8
Antimony	0.5	0.5	3.3	0.5	1.4	1.2	1.2	1.1	1.3	1.2	1.0	0.3	3.8	0.5	0.3
Arsenic	0.6	0.7	0.6	0.2	0.7	0.5	0.4	0.5	0.6	0.5	0.5	0.4	0.6	0.5	0.4
Barium	1.7	1.1	1.6	1.0	1.8	1.5	1.0	1.2	1.0	1.1	1.2	1.0	1.7	1.0	1.0
Beryllium	0.9	0.9	0.9	0.4	0.9	0.7	0.6	0.7	0.7	0.7	0.7	0.5	0.7	0.7	0.6
Cadmium	1.2	1.2	3.3	1.1	1.7	1.5	1.3	1.2	1.1	1.1	1.1	1.0	1.0	1.1	1.1
Calcium	1.2	1.1	0.7	0.6	1.1	1.1	0.9	1.1	1.0	1.1	1.0	0.9	1.0	1.1	1.1
Chromium	1.3	1.1	1.1	0.6	1.2	1.1	0.7	1.1	1.0	1.1	1.1	1.0	1.1	1.1	1.1
Cobalt	1.2	1.1	1.1	0.6	1.2	1.1	1.0	1.1	1.1	1.1	1.1	0.9	1.2	1.1	1.1
Copper	17.1	4.0	4.7	1.8	3.1	5.6	4.3	5.4	5.7	5.5	5.9	5.5	5.5	5.3	5.7
Iron	0.9	0.8	0.5	0.3	0.8	0.7	0.6	0.7	0.8	0.7	0.7	0.6	0.7	0.7	0.6
Lead	3.3	3.4	3.4	3.6	4.5	4.7	2.9	3.8	4.4	3.4	3.8	3.1	3.6	4.7	3.3
Magnesium	0.9	0.9	0.5	0.3	0.9	0.7	0.6	0.7	0.8	0.8	0.6	0.5	0.7	0.7	0.5
Manganese	1.2	1.1	1.1	0.8	1.3	1.1	1.0	1.1	1.1	1.1	1.1	1.0	1.1	1.1	1.1
Mercury	3.1	4.1	3.4	2.7	3.8	4.2	1.4	3.1	4.2	3.1	3.1	3.1	4.1	3.2	4.0
Nickel	R	1.3	1.3	R	1.6	1.3	1.1	1.0	1.2	1.1	1.3	1.1	1.1	1.1	1.2
Potassium	1.0	0.8	0.5	0.2	0.8	0.5	0.6	R	R	R	0.3	0.3	0.5	R	R
Selenium	0.8	0.8	0.6	0.3	1.1	1.1	1.1	1.1	1.1	0.8	1.1	1.1	1.1	1.1	1.1
Silver	2.1	2.4	3.3	2.2	1.8	1.8	1.1	3.4	3.4	3.4	1.1	1.1	2.2	1.1	1.1
Sodium	0.7	0.7	0.3	0.2	0.5	0.4	0.3	0.4	0.2	0.2	0.1	0.2	0.2	0.1	0.1
Thallium	1.3	R	R	0.5	2.2	R	1.1	2.2	1.1	2.2	1.1	R	3.3	2.2	1.1
Vanadium	0.8	0.8	0.7	0.3	0.9	0.6	0.6	0.7	0.7	0.7	0.6	0.5	0.6	0.8	0.6
Zinc	R	1.3	1.3	R	1.3	1.3	1.1	1.1	1.3	1.1	1.3	1.1	1.1	1.1	1.1
Miscellaneous															
Ammonia Nitrogen	0.6	0.9	0.5	0.2	0.7	1.3	0.6	1.4	0.5	0.7	2.3	0.7	0.9	1.3	1.3
Total Organic Carbon	0.9	0.8	0.4	0.2	0.9	0.8	0.6	0.9	0.8	0.9	1.0	0.9	0.9	0.9	0.8
Percent Fines	1.1	1.0	0.9	0.4	1.0	1.1	1.0	0.9	0.7	0.9	1.0	0.9	1.0	0.8	0.9
pH	1.0	1.1	1.1	1.0	1.1	1.1	1.1	1.2	1.0	1.0	1.0	1.0	1.0	1.0	1.0
Salinity	1.3	1.2	0.9	0.9	0.8	0.8	0.5	0.4	0.4	0.6	0.4	0.6	0.3	0.2	0.2

Notes:
Shading indicates a ratio greater than 1.0, includes ND values.
ND - not detected in the Reference Area
R - result value for this chemical was rejected

TIERRA SOLUTIONS, INC.

15

Ratio-to-Reference (RTR) Calculations for PRSA (cont.)

Chemical	PR13	PR1	PR2	PR3	PR4	PR14	PR5	PR6	PR7	PR8	PR15	PR9	PR10	PR11	PR12
Organotins															
Dibutyltin	ND	ND	ND	ND	ND	ND	ND	ND	ND	ND	ND	ND	ND	ND	ND
Monobutyltin	ND	ND	ND	ND	ND	ND	ND	ND	ND	ND	ND	ND	ND	ND	ND
Tributyltin	ND	ND	ND	ND	ND	ND	ND	ND	ND	ND	ND	ND	ND	ND	ND
Pesticides/Herbicides															
Total DDT	2.9	1.1	0.9	1.1	1.7	1.1	1.4	1.1	1.0	1.1	1.1	1.0	1.4	1.1	1.1
PCDD/Fs															
PCDD/F TEQ	ND	ND	ND	ND	ND	ND	ND	ND	ND	ND	ND	ND	ND	ND	ND
PCBs															
Total PCBs - Homologue Groups	1.0	1.1	1.1	1.1	1.1	1.0	1.1	1.1	1.0	1.1	1.1	1.1	1.1	1.0	1.1
PAHs															
HMW PAHs	1.1	1.1	1.1	1.1	1.1	1.1	1.1	1.1	1.1	1.1	1.1	1.1	1.1	1.1	1.1
LMW PAHs	1.1	1.1	1.1	1.1	1.1	1.1	1.1	1.1	1.1	1.1	1.1	1.1	1.1	1.1	1.1
Total PAHs	1.1	1.1	1.1	1.1	1.1	1.1	1.1	1.1	1.1	1.1	1.1	1.1	1.1	1.1	1.1
Semivolatile Compounds															
1,4-Dichlorobenzene	0.5	0.5	0.5	0.5	0.5	0.5	0.5	0.5	0.5	0.5	0.5	0.5	0.5	0.5	0.5
2,4-Dichlorophenol	0.5	0.5	0.5	0.5	0.5	0.5	0.5	0.5	0.5	0.5	0.5	0.5	0.5	0.5	0.5
bis(2-Ethylhexyl)phthalate	0.5	0.5	0.5	0.5	0.5	0.5	0.5	0.5	0.5	0.5	0.5	0.5	0.5	0.5	0.5
Butyl benzyl phthalate	0.5	0.5	0.5	0.5	0.5	0.5	0.5	0.5	0.5	0.5	0.5	0.5	0.5	0.5	0.5
Carbazole	0.5	0.5	0.5	0.5	0.5	0.5	0.5	0.5	0.5	0.5	0.5	0.5	0.5	0.5	0.5
Dibenzofuran	0.5	0.5	0.5	0.5	0.5	0.5	0.5	0.5	0.5	0.5	0.5	0.5	0.5	0.5	0.5
Dibenzothiophene	0.5	0.5	0.5	0.5	0.5	0.5	0.5	0.5	0.5	0.5	0.5	0.5	0.5	0.5	0.5
Di-n-Butylphthalate	0.5	0.5	0.5	0.5	0.5	0.5	0.5	0.5	0.5	0.5	0.5	0.5	0.5	0.5	0.5
Di-n-Octylphthalate	0.5	0.5	0.5	0.5	0.5	0.5	0.5	0.5	0.5	0.5	0.5	0.5	0.5	0.5	0.5
N-Nitrosodiphenylamine	0.5	0.5	0.5	0.5	0.5	0.5	0.5	0.5	0.5	0.5	0.5	0.5	0.5	0.5	0.5

Notes:
Shading indicates a ratio greater than 1.0, includes ND values.
ND - not detected in the Reference Area
R - result value for this chemical was rejected

TIERRA SOLUTIONS, INC.

16

Sediment Quality Guideline Quotients (SQGQ)

- Average concentration of individual chemicals divided by respective SQG
- Average of these ratios calculated for each station to give SQGQ
- Sediments can be classified based on average SQGQ

TIERRA SOLUTIONS, INC.

Ratio of Chemical Concentration to Relevant Sediment Quality Guidelines (SQGs)

	MR23	MR22	MR21	PR13	PR1	PR2	PR3	PR4	PR14	PR5	PR6	PR7	PR8	PR15	PR9	PR10	PR11	PR12
Inorganic Chemicals																		
Antimony	0.018	0.056	0.030	0.016	0.016	0.044	0.016	0.044	0.039	0.040	0.038	0.044	0.064	0.036	0.012	0.064	0.016	0.012
Arsenic	0.24	0.22	0.47	0.18	0.20	0.19	0.071	0.21	0.16	0.13	0.15	0.196	0.15	0.15	0.13	0.17	0.15	0.13
Cadmium	0.086	0.091	0.25	0.49	0.61	0.30	0.16	0.66	0.56	0.48	0.32	0.28	0.31	0.61	0.50	0.64	0.32	0.32
Chromium	0.199	0.19	0.17	0.49	0.48	0.33	0.16	0.49	0.42	0.33	0.39	0.35	0.38	0.35	0.34	0.40	0.36	0.31
Copper	0.14	0.11	0.10	0.83	0.81	0.54	0.29	0.83	0.74	0.57	0.77	1.0	0.76	0.72	0.62	0.76	0.74	0.64
Lead	0.22	0.21	0.26	1.2	1.1	0.83	0.46	1.2	1.1	0.92	1.1	1.0	1.1	1.1	1.1	1.1	1.1	1.1
Manganese	0.18	0.18	0.13	0.37	0.31	0.18	0.13	0.30	0.35	0.26	0.29	0.24	0.41	0.51	0.29	0.40	0.43	0.35
Mercury	0.55	0.42	0.44	4.4	4.0	4.2	1.3	3.3	3.2	3.3	3.3	3.0	3.3	3.1	3.0	3.2	3.2	3.1
Nickel	R	R	0.57	R	0.60	0.74	R	0.88	0.73	0.83	0.93	0.79	0.85	0.73	0.67	0.78	0.86	0.66
Silver	0.22	0.16	0.064	1.3	1.3	0.59	0.38	1.1	1.0	0.84	0.92	1.0	1.00	1.3	0.78	1.1	0.89	0.97
Zinc	R	R	0.38	R	1.4	0.8	R	1.1	1.1	0.8	1.2	1.1	1.1	1.4	1.1	1.1	1.1	1.1
Pesticides																		
Total DDT	0.20	0.28	0.57	1.7	1.1	2.4	0.98	0.88	3.3	0.49	1.1	1.0	2.4	0.74	1.0	0.84	2.3	2.3
PCBs																		
Total PCBs - Homologue Groups	0.25	0.20	0.18	12	10	7	1	11	10	1.1	1	10	7.3	10	1.2	11	10	12
PAHs																		
LMW PAHs	0.049	0.043	0.082	3.1	1.4	1.6	0.077	1.1	1.7	2.8	2.3	1.4	1.1	1.3	1.7	1.1	1.8	3.1
HMW PAHs	0.055	0.044	0.056	2.1	1.7	1.2	1.1	2.1	1.9	2.1	2.2	2.1	2.1	1.7	1.8	1.9	2.1	2.1
Total PAHs	0.015	0.012	0.018	0.63	0.45	0.57	0.30	0.61	0.56	0.81	0.72	0.63	0.60	0.73	0.66	0.50	1.1	0.83
PCDD/Fs																		
2,3,7,8-TCDD	ND	ND	ND	0.010	0.010	0.022	0.006	0.014	0.020	0.013	0.014	0.026	0.011	0.012	0.014	0.012	0.092	0.011
Semivolatile Compounds																		
bis (2-Ethylhexyl)phthalate	ND	ND	ND	1.7	1.1	2.4	1.4	1.1	1.3	1.4	1.1	1.1	1.7	1.1	1.7	1.0	1.1	1.7

Notes:
Dieldrin and chlordane were not detected in the PRSA and Reference Area middle sampling grid in the Fall 1999 ESP sampling event.
Shading indicates ratio of greater than 1.0.
R - Rejected sample value
ND - Not detected

TIERRA SOLUTIONS, INC.

Sediment Quality Guideline Quotients (SQGQ)

SQGQ	Calculation Method
ER-M Quotient (PAH catagories)	Calculated using ER-Ms for the following chemicals: As, Cd, Cr, Cu, Pb, Hg, H-PAH, L-PAH, Total PAHs, Total PCBs (homologue groups), Ag, Total DDT, and Zn. PAH categories calculated using the method of Long et al. (1995) with only 13 PAHs as listed in the individual PAHs ER-MQ below.
ER-M Quotient (PAH Individual)	Calculated using ER-Ms for the following chemicals: As, Cd, Cr, Cu, Pb, Hg, 2-Methylnaphthalene, Dibenz[a,h]anthracene, Acenaphthene, Acenaphthylene, Anthracene, Benz[a]anthracene, Benzo[a]pyrene, Chrysene, Fluoranthene, Fluorene, Naphthalene, Phenanthrene, Pyrene, Total PCBs (homologue groups), Ag, Total DDT, and Zn.
SQGQ ER-M + Mn	Calculated using ER-Ms for the following chemicals: As, Cd, Cr, Cu, Pb, Hg, H-PAH, L-PAH, Total PAHs, Total PCBs (homologue groups), Ag, Total DDT, and Zn plus a benchmark value for Mn. PAH categories calculated using the method of Long et al. (1995) with only 13 PAHs as listed in the individual PAHs ER-MQ above.
SQGQ ER-M + BEP	Calculated using ER-Ms for the following chemicals: As, Cd, Cr, Cu, Pb, Hg, H-PAH, L-PAH, Total PAHs, Total PCBs (homologue groups), Ag, Total DDT, and Zn plus a benchmark value for bis(2-ethylhexyl)phthalate). PAH categories calculated using the method of Long et al. (1995) with only 13 PAHs as listed in the individual PAHs ER-MQ above.
SQGQ ER-M + PCDD/F TEQ	Calculated using ER-Ms for the following chemicals: As, Cd, Cr, Cu, Pb, Hg, H-PAH, L-PAH, Total PAHs, Total PCBs (homologue groups), Ag, Total DDT, and Zn plus a benchmark value for PCDD/F TEQ. PAH categories calculated using the method of Long et al. (1995) with only 13 PAHs as listed in the individual PAHs ER-MQ above.
SQGQ All benchmarks	Calculated using ER-Ms for the following chemicals: As, Cd, Cr, Cu, Pb, Hg, H-PAH, L-PAH, Total PAHs, Total PCBs (homologue groups), Ag, Total DDT, and Zn plus benchmark values for Mn, and PCDD/F TEQ. PAH categories calculated using the method of Long et al. (1995) with only 13 PAHs as listed in the individual PAHs ER-MQ above.

TIERRA SOLUTIONS, INC.

SQGQs for the PRSA and RA

Station	ER-M Quotient (PAH categories)	ER-M Quotient (PAH individual)	SQGQ ER-M + Mn	SQGQ ER-M + BEP	SQGQ ER-M + PCDD/F TEQ	SQGQ All Benchmarks
PRSA						
1	1.9	1.5	1.8	2.2	1.8	1.9
2	1.6	1.4	1.5	1.6	1.5	1.5
3	0.86	0.79	0.81	1.0	0.80	0.86
4	1.9	1.6	1.8	2.2	1.8	2.0
5	1.7	1.6	1.6	1.8	1.5	1.6
6	1.8	1.6	1.7	1.9	1.7	1.7
7	2.5	1.9	2.3	2.7	2.3	2.4
8	1.8	1.5	1.7	2.0	1.7	1.8
9	3.3	2.5	3.1	3.4	3.1	3.0
10	1.9	1.5	1.8	2.1	1.8	1.9
11	2.5	2.2	2.3	3.1	2.3	2.8
12	2.0	1.8	1.9	2.3	1.9	2.0
13	2.1	1.8	1.9	2.3	1.9	2.1
14	2.0	1.6	1.9	2.1	1.8	1.9
15	2.1	1.8	2.0	2.3	2.0	2.1
Reference Area						
21	0.22	0.15	0.22	0.23	0.21	0.21
22	0.15	0.10	0.15	0.16	0.14	0.15
23	0.19	0.12	0.19	0.19	0.17	0.18

TIERRA SOLUTIONS, INC.

Classification System for PRSA and Reference Area Sediments based on SQGs/SQGQs

Sediment Type	Number of SQGs Exceeded	Average SQGQ Value
1	0	≤0.50
2	1-4	0.51-1.0
3	5-9	1.1-2.4
4	≥10	≥2.41

Notes:
PRSA-specific classification system.
Reference Area stations contain Type 1 sediments.

TIERRA SOLUTIONS, INC.

SQGQ Classification in the PRSA

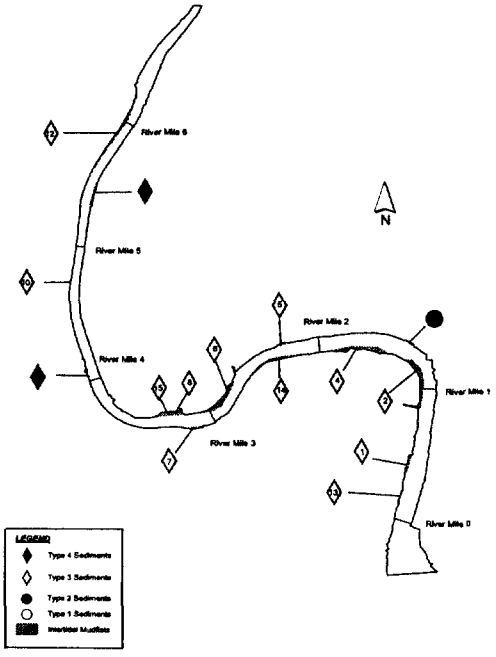

TIERRA SOLUTIONS, INC.

Steps in the SQT

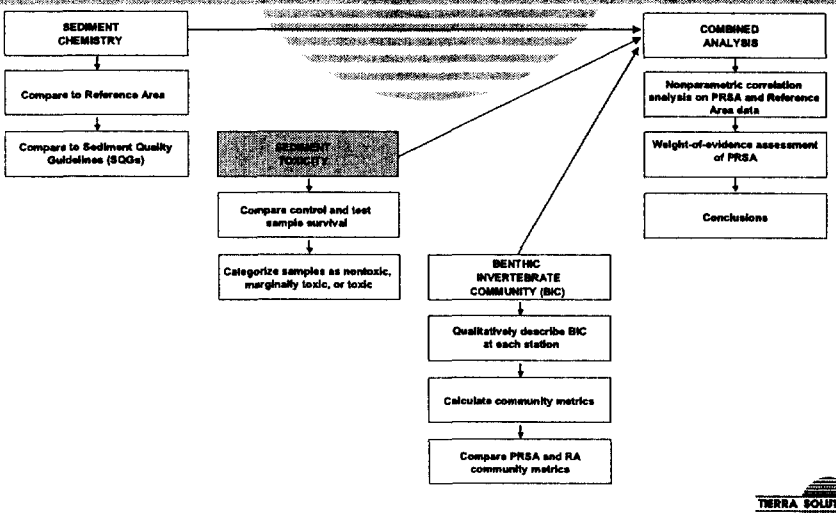

TIERRA SOLUTIONS, INC.

23

PRSA Sediment Toxicity Data

- Described in detail in May 29, 2002 presentation
- Sediment for laboratory toxicity testing collected from central sampling grid at each ESP station

TIERRA SOLUTIONS, INC.

24

Sediment Sample Toxicity

A sample is considered:

Nontoxic	if	mean survival was not significantly different ($p > 0.05$) from negative controls
Marginally toxic	if	mean survival was significantly lower than in negative controls ($p < 0.05$) but exceeded 80% of average survival in controls (amphipods) or exceeded 64% of average survival in controls (polychaetes)
Highly toxic	if	mean survival was significantly lower than in negative controls ($p < 0.05$) and < 80% of average survival in controls (amphipods) or < 64% of average survival in controls (polychaetes)

Source: Long et al., 2000

TIERRA SOLUTIONS, INC.

1999 PRSA Sediment Toxicity Testing Results

Station	Average Percent Survival (Amphipod)	Toxicity Category (Amphipod Survival)	Average Percent Survival (Polychaete)	Toxicity Category (Polychaete Survival)
PRSA				
1	70	Highly toxic	100	Nontoxic
2	68	Highly toxic	100	Nontoxic
3	83	Nontoxic	100	Nontoxic
4	85	Nontoxic	100	Nontoxic
5	79	Nontoxic	96	Nontoxic
6	72	Marginally toxic	100	Nontoxic
7	75	Marginally toxic	96	Nontoxic
8	43	Highly toxic	100	Nontoxic
9	46	Highly toxic	92	Nontoxic
10	75	Marginally toxic	100	Nontoxic
11	78	Nontoxic	92	Nontoxic
12	46	Highly toxic	84	Marginally Toxic
13	70	Highly toxic	92	Nontoxic
14	46	Highly toxic	100	Nontoxic
15	68	Highly toxic	96	Nontoxic
Reference Area				
21	95	Nontoxic	100	Nontoxic
22	92	Nontoxic	100	Nontoxic
23	92	Nontoxic	96	Nontoxic
Laboratory Controls				
1	89		100	
2	89		96	

Note:

Data was arcsine square root transformed, which made the data meet ANOVA assumptions then a one-tail t-test with equal variance was performed to see which stations were significantly different from the negative controls.

TIERRA SOLUTIONS, INC.

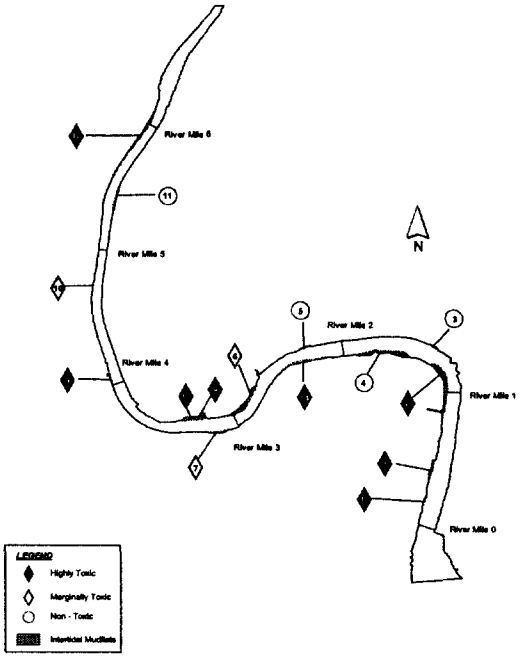

1999 PRSA Amphipod Sediment Toxicity Classifications

27

TIERRA SOLUTIONS, INC.

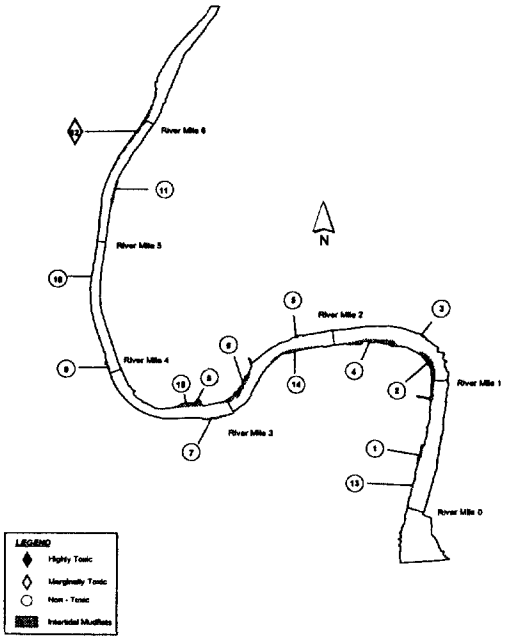

1999 PRSA Polychaete Sediment Toxicity Classifications

28

TIERRA SOLUTIONS, INC.

Steps in the SQT

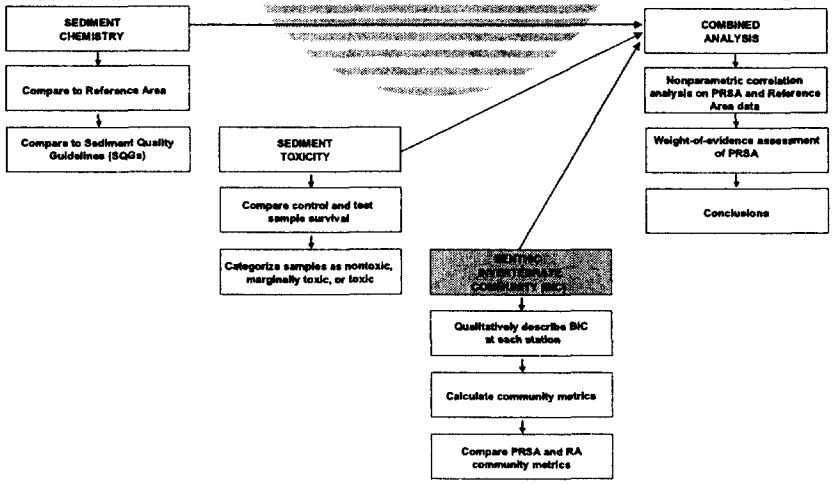

29

PRSA Benthic Invertebrate Community Data

- Described in detail in benthic invertebrate community presentation
- Sediment samples for benthic invertebrate community analysis collected from central sampling grid at each station
- Community structure and composition metrics used to classify PRSA stations relative to RA

30

Qualitative Ranks for Each PRSA Station Compared to Reference Area

Metric	1	2	3	4	5	6	7	8	9	10	11	12	13	14	15
No. of Individuals [1]	poor	good	good	good	good	good	good	good	good	good	poor	poor	good	good	poor
No. of Taxa	good	good	good	good	good	good	good	good	good	poor	good	poor	good	poor	good
Abundance of Crustacea	poor	poor	poor	poor	poor	poor	poor	poor	poor	poor	poor	poor	poor	poor	poor
Abundance of Tolerant Taxa [1]	poor	good	poor	good	good	good	poor	poor	poor	poor	poor	poor	poor	poor	poor
Pielou's Eveness	poor	good	good	poor	good	good	good	good	good	poor	good	good	excellent	good	good
Shannon's H'	poor	poor	good	poor	poor	good	poor	good	poor	poor	poor	poor	excellent	poor	poor
Virginia IBI	poor	poor	good	poor	good	good	good	good	poor	poor	poor	poor	good	poor	poor
Brillouin's H	poor	poor	good	poor	poor	good	poor	good	poor	poor	poor	poor	excellent	poor	poor
Swartz Dominance Index	good	good	good	good	good	good	good	good	good	good	good	good	excellent	good	good

Note:
[1] For the number of individuals and abundance of tolerant taxa metrics, the following ranks were assigned to each PRSA and Reference Area comparison: 1) above reference range = poor; b) within reference range = good; c) below reference range = excellent. For the remaining metrics, the following ranks were assigned for each PRSA/Reference Area comparison: a) above reference area = excellent; b) within reference area = good; c) below reference area = poor

TIERRA SOLUTIONS, INC.

Steps in the SQT

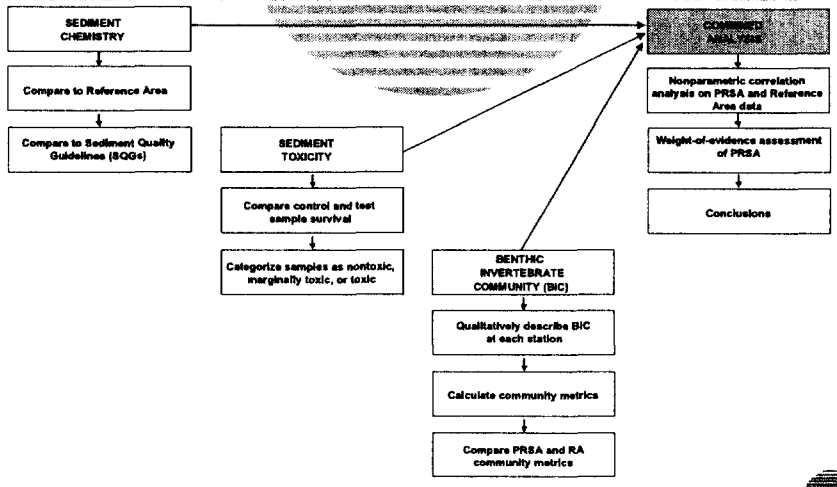

TIERRA SOLUTIONS, INC.

Nonparametric Spearman Rank Order Correlations

- Statistical analysis method used by NOAA National Status & Trends Program
- With a large number of variables, a Bonferroni correction must be applied to the alpha level ($\alpha = 0.05$) to reduce Type 1 error (chance of false positive result)
- Bonferroni correction = $\frac{\text{alpha level}}{\text{\# of variables}} = \frac{0.05}{47} = 0.001$
- A p-value ≤ 0.001 must be used for a correlation to be statistically significant

TIERRA SOLUTIONS, INC.

Nonparametric Correlations Between Sediment Chemistry, Toxicity, and Benthic Invertebrate Community Metrics

Analyte	N	Amphipod Survival	Number of Organisms	Number of Taxa	Shannon H'	Pielou's Evenness J	Simpson's Diversity (H)	Virginian Province Biotic Index	Swartz's Dominance Index	Percent Crustacea	Percent Pollution-Tolerant Organisms
Inorganic Chemicals											
Aluminum	18	0.347	-0.285	0.241	0.209	-0.018	0.262	0.447	0.176	0.603	-0.396
Antimony	18	0.138	-0.285	0.108	-0.229	-0.542	-0.243	0.355	-0.439	0.221	-0.398
Arsenic	18	0.538	-0.391	0.188	0.082	-0.044	0.076	0.383	0.125	0.607	-0.592
Barium	18	-0.465	0.040	-0.184	-0.257	-0.189	-0.287	-0.244	-0.078	-0.338	0.391
Beryllium	18	0.371	-0.439	0.347	0.281	0.058	0.288	0.558	0.174	[illegible]	-0.612
Cadmium	18	-0.392	0.327	-0.522	-0.534	-0.348	-0.633	-0.532	-0.281	-0.646	0.376
Calcium	18	-0.133	-0.028	-0.242	-0.042	0.082	-0.047	-0.205	0.238	-0.251	0.334
Chromium	18	-0.370	-0.079	-0.334	-0.376	-0.208	-0.374	-0.225	-0.225	-0.279	0.294
Cobalt	18	-0.211	-0.185	-0.118	-0.181	-0.217	-0.181	-0.014	-0.125	0.008	-0.037
Copper	18	-0.321	-0.143	-0.216	-0.389	-0.317	-0.389	-0.183	-0.254	-0.316	0.203
Iron	18	0.503	-0.188	0.189	0.258	0.119	0.259	0.337	0.324	0.507	-0.325
Lead	18	-0.413	0.086	-0.247	-0.289	-0.183	-0.280	-0.329	-0.141	-0.508	0.448
Magnesium	18	0.510	-0.277	0.146	0.240	0.120	0.243	0.394	0.247	0.543	-0.402
Manganese	18	-0.569	0.284	-0.508*	-0.304	0.013	-0.315	-0.560	-0.011	-0.582	0.654
Mercury	18	-0.380	-0.032	-0.281	-0.344	-0.138	-0.331	-0.304	-0.257	-0.288	0.181
Nickel	14	0.031	-0.174	0.057	-0.084	-0.343	-0.053	0.073	-0.279	0.189	-0.108
Potassium	13	0.525	-0.242	0.118	0.201	0.105	0.198	0.617*	0.123	0.717	-0.648
Selenium	18	-0.284	0.147	-0.351	-0.388	-0.243	-0.358	-0.297	-0.388	-0.510	0.274
Silver	18	-0.407	0.007	-0.404	-0.508*	-0.322	-0.517	-0.324	-0.235	-0.408	0.339
Sodium	18	0.534	-0.369	0.295	0.218	0.036	0.223	0.535	0.078	0.709	-0.674
Thallium	14	-0.423	0.332	-0.678*	-0.640*	-0.308	-0.947	-0.560	-0.245	-0.748	0.303
Vanadium	18	0.449	-0.257	0.297	0.384	0.154	0.384	0.435	0.326	0.708	-0.474
Zinc	14	0.178	0.044	-0.191	-0.246	-0.378	-0.233	-0.238	-0.086	-0.248	0.248
SEM-AVS*	13	0.000	0.044	0.314	0.295	0.248	0.281	0.055	0.428	-0.222	0.442
Miscellaneous											
Ammonia Nitrogen	18	-0.039	0.478	-0.201	-0.134	0.047	-0.136	-0.268	0.048	-0.288	0.288
Percent Fines	18	0.048	-0.035	-0.102	-0.017	0.042	-0.036	0.094	0.047	0.215	-0.134
pH	18	0.152	-0.283	-0.107	-0.234	-0.422	-0.221	0.118	-0.354	0.144	-0.469
TOC	18	-0.158	-0.082	0.047	0.121	0.154	-0.115	-0.012	0.281	-0.147	0.259
Salinity	18	-0.041	-0.373	0.074	0.092	0.051	0.081	0.142	0.058	0.307	-0.291

Notes:
Using a Bonferroni-adjusted alpha level based on the number of analytes (47), p must be ≤ 0.001 for a significant correlation to exist.
* Stations with rejected N values were left out of the correlation analysis.
[illegible]

TIERRA SOLUTIONS, INC.

Nonparametric Correlations Between Sediment Chemistry, Toxicity, and Benthic Invertebrate Community Metrics (cont.)

Analyte	N	Amphipod Survival	Number of Organisms	Number of Taxa	Shannon-Weiner H	Pielou's Evenness J	Brillouin Diversity (H)	Virginian Province Biotic Index	Swartz's Dominance Index	Percent Crustacea	Percent Pollution-Tolerant Organisms
Organotins											
Dibutyltin	17	-0.154	0.206	-0.417	-0.322	-0.084	-0.303	-0.517	-0.025	-0.639	0.547
Monobutyltin	17	-0.561	0.068	-0.183	-0.081	-0.043	-0.084	-0.114	-0.213	-0.155	0.161
Tributyltin	17	-0.325	0.142	-0.470	-0.339	0.113	-0.325	-0.509	0.021	-0.486	0.460
PCBs/Pesticides											
Total DDT	18	-0.679	0.121	-0.185	-0.239	0.040	-0.216	-0.367	-0.327	-0.417	0.482
Total PCBs (homologue)	18	-0.369	0.236	-0.544	-0.584	-0.255	-0.582	-0.558	-0.084	-0.656	0.559
PCDD/Fs											
PCDD/F TEQ (Fish)	18	-0.381	0.179	-0.452	-0.539	-0.162	-0.519	-0.491	-0.442	-0.598	0.285
PAHs											
H-PAHs	18	-0.485	0.325	-0.300	-0.257	-0.034	-0.257	-0.398	-0.183	-0.815	-0.560
L-PAHs	18	-0.589	0.251	-0.241	-0.109	0.128	-0.114	-0.360	-0.036	-0.552	0.448
Total PAHs	18	-0.501	0.311	-0.280	-0.224	-0.001	-0.224	-0.383	-0.135	-0.801	0.397
Semivolatile Compounds											
1,4-Dichlorobenzene	18	0.001	-0.126	0.008	0.098	0.099	0.115	0.105	-0.121	0.034	0.015
2,4-Dichlorophenol	18	-0.028	-0.126	-0.042	0.091	0.151	0.092	0.057	0.011	0.032	0.065
Bis(2-ethylhexyl)phthalate	18	-0.379	0.280	-0.420	-0.307	-0.114	-0.398	-0.485	-0.004	-0.531	0.517
Butylbenzylphthalate	18	-0.033	-0.201	0.183	0.334	0.237	0.348	0.212	0.087	0.154	-0.029
Carbazole	18	-0.024	-0.241	0.044	0.118	0.087	0.124	0.147	-0.114	0.132	-0.054
Dibenzofuran	18	-0.049	-0.288	0.172	0.312	0.258	0.314	0.244	0.103	0.160	0.099
Dibenzothiophene	18	-0.437	0.224	-0.220	-0.162	0.024	-0.170	-0.303	-0.036	-0.545	0.394
Di-n-butylphthalate	18	0.014	-0.233	0.082	0.135	0.050	0.132	0.188	0.014	0.125	-0.038
Di-n-octylphthalate	18	-0.238	-0.045	-0.105	-0.027	0.056	-0.016	-0.105	-0.113	-0.298	0.274
N-Nitrosodiphenylamine	18	-0.002	-0.230	0.089	0.221	0.219	0.233	0.180	0.037	0.151	-0.028

Notes:
Using a Bonferroni-adjusted alpha level based on the number of analytes (47), p must be ≤ 0.001 for a significant correlation to exist.
* Stations with rejected Nil values were left out of the correlation analysis.
[illegible]

TIERRA SOLUTIONS, INC.

35

Alternate (i.e., NOAA NS&T) Correlations Between Sediment Chemistry and Toxicity – Relaxed Assumptions of Statistical Significance

Analyte	N	Amphipod Survival	Analyte	N	Amphipod Survival
Inorganic Chemicals			***Organotins***		
Aluminum	18	0.347	Dibutyltin	17	-0.154
Antimony	18	0.138	Monobutyltin	17	[illegible]
Arsenic	18	[illegible]	Tributyltin	17	-0.325
Barium	18	-0.485			
Beryllium	18	0.371	***PCBs/Pesticides***		
Cadmium	18	-0.392	Total DDT	18	[illegible]
Calcium	18	-0.133	Total PCBs (homologue)	18	-0.369
Chromium	18	-0.370			
Cobalt	18	-0.211	***PCDD/Fs***		
Copper	18	-0.321	PCDD/F TEQ (Fish)	18	-0.381
Iron	18	[illegible]			
Lead	18	-0.413	***PAHs***		
Magnesium	18	[illegible]	H-PAHs sum 24		-0.541
Manganese	18	[illegible]	L-PAHs sum 24		-0.589
Mercury	18	-0.369	Total PAHs sum 24		-0.549
Nickel	14	0.031	H-PAHs	18	[illegible]
Potassium	13	0.525	L-PAHs	18	[illegible]
Selenium	18	-0.284	Total PAHs	18	[illegible]
Silver	18	-0.407			
Sodium	18	[illegible]	***Semivolatile Compounds***		
Thallium	14	-0.423	1,4-Dichlorobenzene	18	0.001
Vanadium	18	0.449	2,4-Dichlorophenol	18	-0.028
Zinc	14	0.178	Bis(2-ethylhexyl)phthalate	18	-0.379
SEM-AVS*	13	0.000	Butylbenzylphthalate	18	-0.033
			Carbazole	18	-0.024
Miscellaneous			Dibenzofuran	18	-0.049
Ammonia Nitrogen	18	-0.039	Dibenzothiophene	18	-0.437
Percent Fines	18	0.048	Di-n-butylphthalate	18	0.014
pH	18	0.152	Di-n-octylphthalate	18	-0.238
TOC	18	-0.156	N-Nitrosodiphenylamine	18	-0.002
Salinity	18	-0.041			

Notes:
Using a Bonferroni-adjusted alpha level based on the number of analytes (47), p must be ≤ 0.001 for a significant correlation to exist.
* Stations with rejected Nil values were left out of the correlation analysis.
[illegible]

TIERRA SOLUTIONS, INC.

36

833920086

Spearman Rank Correlations of Sediment Quality Guidelines and Toxicity and Benthic Invertebrate Community Parameters (n=18)

	Amphipod Survival	Number of Individuals	Number of Taxa	Shannon-Wiener Diversity Index	Pielou's Evenness (J)	Brillouin's H	Swartz Dominance Index	Virginian Province IBI	Percent Crustacea	Percent Pollution-Tolerant Organisms
ER-MQ (PAH categories)	-0.553	0.235	-0.374	-0.322	0.082	-0.316	-0.047	[illegible]	[illegible]	[illegible]
ER-MQ (PAH individual)	-0.491	0.239	-0.311	-0.269	0.068	-0.263	-0.061	-0.533	[illegible]	0.553
SQGQ ER-M + Mn	-0.565	0.275	-0.406	-0.361	0.060	-0.355	-0.080	[illegible]	[illegible]	[illegible]
SQGQ ER-M + BEP	-0.523	0.282	-0.372	-0.341	0.011	-0.334	-0.061	[illegible]	[illegible]	[illegible]
SQGQ ER-M + PCDD/F TEQ	-0.544	0.261	-0.384	-0.350	0.024	-0.345	-0.065	[illegible]	[illegible]	[illegible]
SQGQ All benchmarks	-0.497	0.236	-0.368	-0.328	0.031	-0.321	-0.037	[illegible]	[illegible]	[illegible]

Notes:
Using a Bonferroni adjusted alpha level based on the number of analytes (6), p must be ≤ 0.01 for a significant correlation to exist.
[illegible] ≤ 0.01

TIERRA SOLUTIONS, INC.

Concordance of Triad Components

Station	Sediment Type	Sediment Toxicity	BIC Condition	Component Agreement
13	3	Highly toxic	Good - Excellent	No
1	3	Highly toxic	Poor	Yes
2	3	Highly toxic	Poor - Good	Yes
3	2	Nontoxic	Good	Yes
4	3	Nontoxic	Poor - Good	No
14	3	Highly toxic	Poor	Yes
5	3	Nontoxic	Good	No
6	3	Marginally toxic	Good	No
7	3	Marginally toxic	Poor - Good	No
8	3	Highly toxic	Good	No
15	3	Highly toxic	Poor	Yes
9	4	Highly toxic	Poor - Good	Yes
10	3	Marginally toxic	Poor	Yes
11	4	Nontoxic	Poor	No
12	3	Highly toxic	Poor	Yes

Note:
Stations ordered from downstream to upstream in PRSA.

TIERRA SOLUTIONS, INC.

SQT Uncertainties

- Unidentified/unanalyzed chemicals could be impacting sediment toxicity and benthic invertebrate community structure
- Seasonal effects on sediment toxicity, sediment chemistry, and benthic invertebrate community structure and composition
- Role of chemical synergy in sediment toxicity and benthic invertebrate community structuring
- No SQGs available for many detected chemicals

TIERRA SOLUTIONS, INC.

39

Overall Weight-of-Evidence Conclusions

- Elevated levels of chemicals found at many PRSA stations relative to Reference Area
- No clear spatial gradients in chemical concentrations present in the PRSA
- Sediment quality guidelines exceeded for a number of chemicals at multiple stations
- Amphipod toxicity detected in PRSA samples – no clear spatial gradient
- Amphipod toxicity not likely caused by single chemical or physical factor
- PRSA benthic invertebrate community structure and composition generally "poor" relative to the Reference Area

TIERRA SOLUTIONS, INC.

40

Next Steps

- Multi-variate statistical analyses
- Evaluate SQT with respect to TIE results

TIERRA SOLUTIONS, INC.

Phase I Toxicity Identification Evaluation (TIE)

Preliminary Assessment

TIERRA SOLUTIONS, INC.

Objectives

- Determine if one or more chemical classes appear responsible for sediment toxicity to benthic invertebrates in the PRSA
- Perform an investigation to supplement the sediment quality triad (SQT) assessment being performed under the CERLCA RI/FS

TIERRA SOLUTIONS, INC.

Field Sampling Methods

- July 2000 sampling event
- Five stations in the PRSA — corresponding to ESP stations 7, 11, 12, 13, and 14
- Stations selected for apparent differences in predominant chemical contaminant mixtures
- Surface sediment samples collected

3

TIERRA SOLUTIONS, INC.

Locations of TIE Sample Stations

4

TIERRA SOLUTIONS, INC.

Customized Stainless Steel Mixer Used to Homogenize PRSA Sediment Samples



5

TERRA SOLUTIONS, INC.

Laboratory Methods

- Followed USEPA (1996) Phase I Marine TIE procedures — pore water manipulations
- Contaminant chemistry analyses (comparable to CERCLA RI/FS) performed on sediment and pore water samples
- Sediment and pore water toxicity tests using the amphipod *Ampelisca abdita*
- Additional Microtox® pore water toxicity tests

6

TERRA SOLUTIONS, INC.

TIE Methods Summary

- Initial and baseline toxicity tests
- Multiple pore water manipulations – results compared to baseline
- Five pore water dilutions for each manipulation (0, 25%, 50%, 75%, 100%)
- Dose-response relationships examined – LC50s calculated

TIERRA SOLUTIONS, INC.

Summary of Phase I TIE Manipulations Performed on Pore Water Samples from Each Station

Manipulation Type	Chemical Focus of Manipulation
Filtration	To remove toxicity associated with particulate-bound toxicants
Aeration	To remove toxicity associated with volatile organic compounds, sulfides, and ammonia
Ethylenediaminetetraacetic acid (EDTA) chelation	To remove toxicity associated with metals
Sodium thiosulfate ($Na_2S_2O_3$) treatment	To remove toxicity associated with oxidants (i.e., chlorine), and some metals
Solid-phase extraction (SPE) through a C-18 column/follow-up elution	To remove toxicity associated with non-polar organic compounds such as pesticides, PCDD/Fs, and PAHs
Graduated pH adjustment to pH 7, pH *i*, and pH 9	To remove pH-dependent toxicants such as ammonia and hydrogen sulfide
SPE through a cation exchange resin/follow-up elution	To remove toxicity associated with divalent metals
Ulva lactuca treatment	To remove toxicity associated primarily with ammonia, with some secondary removal of hydrogen sulfide and organic compounds

TIERRA SOLUTIONS, INC.

Results

- Percent amphipod survival in sediments was zero or near zero in each sample
- Pore water toxicity to amphipods varied between stations in initial and baseline tests
- No toxicity observed during baseline toxicity test (pore water) at Station 11
- Some post-manipulation toxicity tests had either high control mortality or no dose-response relationship

TIERRA SOLUTIONS, INC.

Comparison of Initial and Baseline Study Results Using *Ampelisca abdita*

Station	Whole Sediment	Pore Water (48 hours LC50)	
	10 days (% survival)	Initial	Baseline[a]
7	0	24	29
11	0	83	>100
12	0	73	<13
13	3	14	33
14	0	35	75

Notes:

[a] Baseline tests conducted in conjunction with TIE manipulation samples (48 hours after initial tests).

TIERRA SOLUTIONS, INC.

Results

- No toxicity in Microtox® tests in pore water samples from Stations 11, 13, and 14 – low toxicity at stations 7 and 12
- Suggests that the following are not likely toxicants:
  - Oxidants
  - Dissolved phase metals
  - Dissolved phase neutral organics

TIERRA SOLUTIONS, INC.

Comparison of 48-Hour Toxicity Study Results for Phase I TIE Manipulations for Station 7 Based on LC50 Analysis

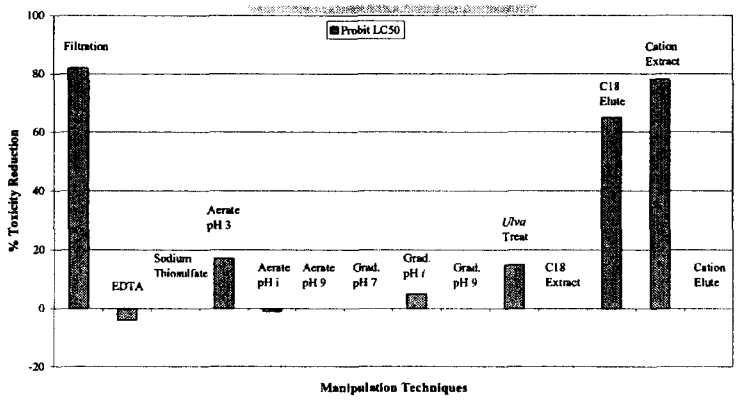

Manipulated fraction results compared to baseline results.

TIERRA SOLUTIONS, INC.

Comparison of 48-Hour Toxicity Study Results for Phase I TIE Manipulations for Station 12 Based on LC50 Analysis

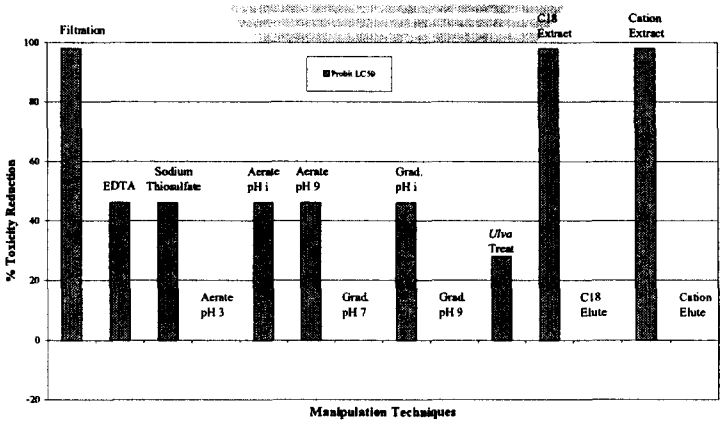

Manipulated fraction results compared to baseline results.

TIERRA SOLUTIONS, INC.

Comparison of 48-Hour Toxicity Study Results for Phase I TIE Manipulations for Station 13 Based on LC50 Analysis

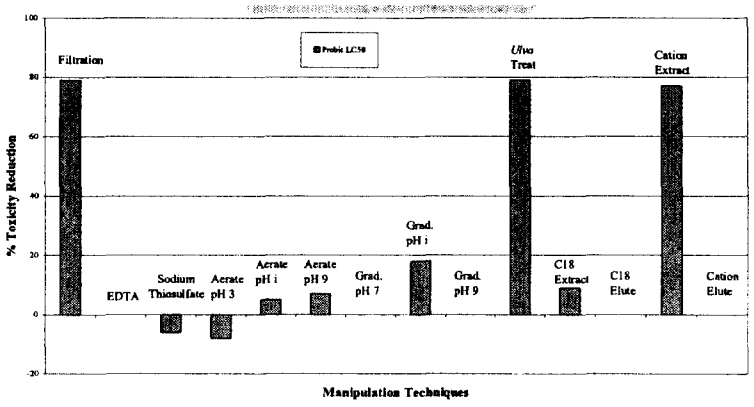

Manipulated fraction results compared to baseline results.

TIERRA SOLUTIONS, INC.

Comparison of 48-Hour Toxicity Study Results for Phase I TIE Manipulations for Station 14 Based on LC50 Analysis

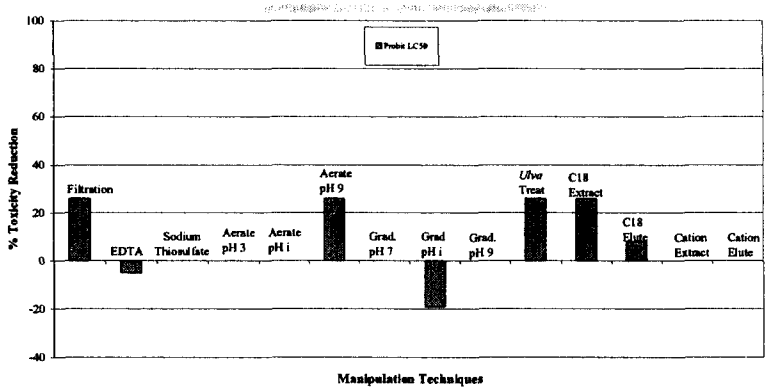

Manipulated fraction results compared to baseline results.

TIERRA SOLUTIONS, INC.

TIE Results – Preliminary Interpretation

Manipulation	Key Chemical Class	Results: Station 7	Station 12	Station 13	Station 14
Filtration	Particles	++	++	++	+
Aeration	VOCs/Ammonia/Sulfides	+	+	+	+
EDTA Chelation	Metals	-	+	NR	-
$Na_2S_2O_3$ Treatment	Metals	NR	+	-	NR
pH Adjustments	Ammonia/Sulfides	-	+	+/-	-
C-18 SPE	Nonpolar Organic Compounds	NR	++	+	+
Cation Exchange SPE	Metals	++	++	++	NR
Ulva lactaca Treatment	Ammonia/Sulfides	+	+	++	+
TIE Interpretation Regarding Possible Causes of Toxicity:	1.	Particle-associated toxicity	Particle-associated nonpolar organic compounds	Particle-associated nonpolar organic compounds	Particle-associated nonpolar organic compounds
	2.		Particle-associated metals	Particle-associated metals	Ammonia
	3.		Ammonia	Ammonia	Low response = other contributors

Notes:
++ = indicates strong toxicity reduction.
+ = indicates low to moderate toxicity reduction.
- = indicates ineffective toxicity reduction.
NR = no dose-response relationship or high control mortality occurred in this manipulation.

TIERRA SOLUTIONS, INC.

Preliminary Conclusions

- Toxicity characteristics at stations exhibiting baseline toxicity were consistent with particle-associated chemicals
  - Toxicity removed primarily by filtration
  - Sediment tests had higher toxicity than pore water tests
  - Microtox® toxicity low or zero
- Ammonia may be a seasonal contributor to toxicity

TIERRA SOLUTIONS, INC.

Next Steps

- Evaluate TIE results with respect to sediment and pore water chemistry analyses (e.g., toxic units assessment)
- Final interpretation
- Integration with SQT

TIERRA SOLUTIONS, INC.

Wrap-Up Discussion

Action Items and Assignments

TIERRA SOLUTIONS, INC.

Data Gaps for PRRI

- Water chemistry data
- CSO data
- Tissue chemistry data (PRSA to Dundee Dam)
- Sediment chemistry data (PRSA to Dundee Dam)
- Sediment toxicity data (PRSA to Dundee Dam)
- Quantitative habitat/bird relationship for restoration
- Habitat characterization (PRSA to Dundee Dam)
- Geotechnical/hydrodynamic field data (PRSA to Dundee Dam)
- Other

TIERRA SOLUTIONS, INC.

Next Meeting

- Potential meeting date: Friday, November 8, Silver Spring, MD
- Dioxin sources identification analyses
- Technical Work Group(s) establishment
- Trustee presentation/discussion
- Other?

TIERRA SOLUTIONS, INC.

ATTENDANCE LIST
PRSA Technical Meeting
September 26, 2002
NJTPA

Name	Organization	Telephone
Dave Ludwig	BBL Sciences	410.295.1205
Rick Winfield	USEPA	212-637-4362
Carol Jenkins	VE for Jane	713 758 2528
Dennis Farley	EIGroup	908 901-0112

833920101

ATTENDANCE LIST
PRSA Technical Meeting
September 26, 2002
NJTPA

Name	Organization	Telephone
GENE MANCINI	TSI CONSULTANT	805 987 7152
RICK McNUTT	Tierra Solutions	732-246-5849
Cliff Firstenberg	Tierra Solutions	757-258-7720
Joe Steinbacher	NOAA/DAC	301 713 3038 x182
Lisa Rosman	NOAA/CPRD	212 637 3259
Tom Brosnan	NOAA/DAC	301-713-3038 x186
Sharon Jaffess	USEPA	212-637-4396
B Donohue	DOJ	212-514-5413
BEN TROTTER	NJDEP ONRR	609 984 6155
ROB RICKER	NOAA/DAC	301-713-3038 x 131
Kedrei Rodde	EPA/ORC	212.637.3106
Roselle Henn	USACE	
Sandra Brewer	USFWS	609-646-9310 x 33
LISA BARON	OMR/NJDOT	609-530-4779
CHRISTOPHER STITT	~~DESA~~ USEPA	732-321-6676
Tim Iannuzzi	BBL Sciences	410-295-1205
Tim Kubiak	USFWS	609 646 9310 x 26
DAVID RABBE	TIERRA SOLUTIONS, Inc	732.246.5848
Joan Dawlyk	NJ Div. of LAW	609 984 4654

833920102