US EPA RECORDS CENTER REGION 5
507444

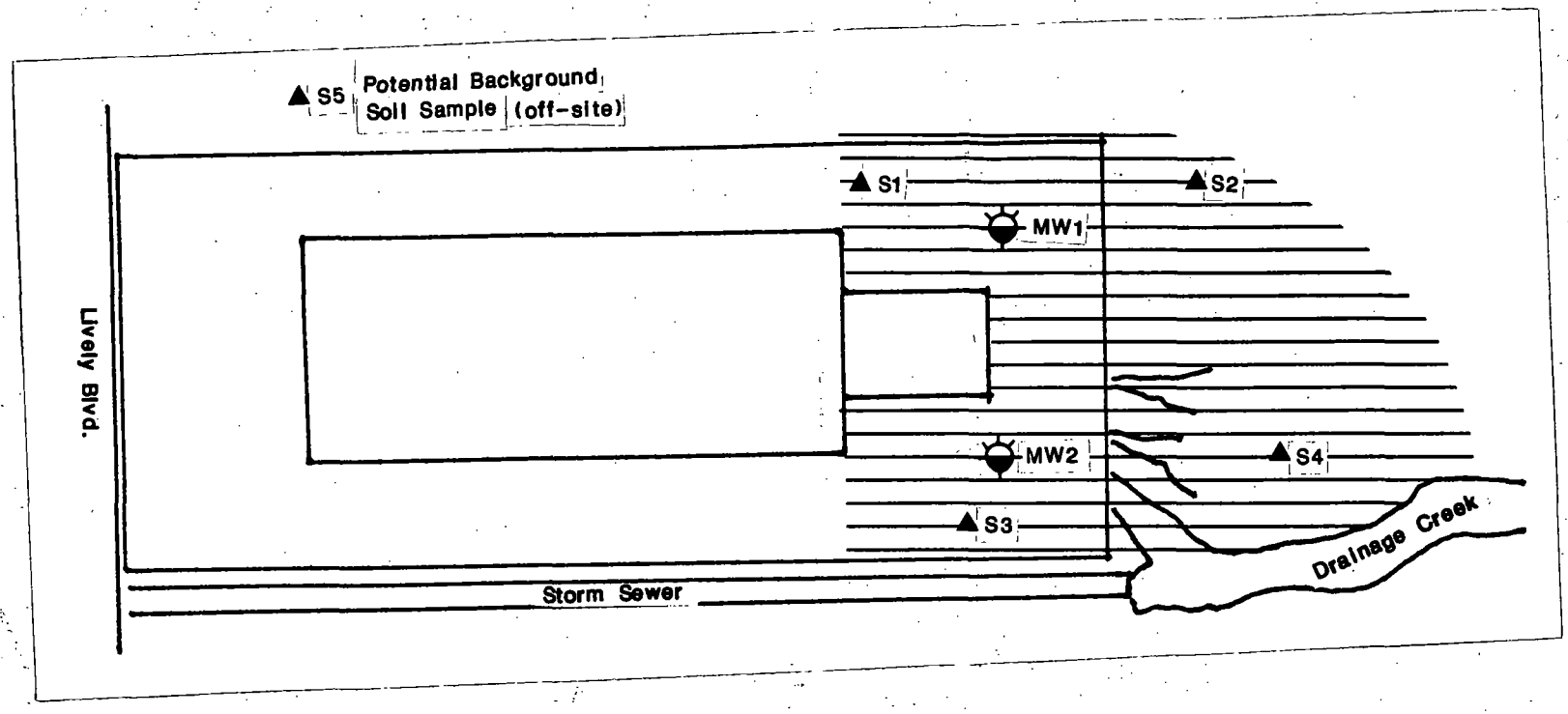

LEGEND

DOCUMENTED AREA OF CONTAMINATION

ALLEGED AREA OF CONTAMINATION

(A) LETTERED ITEMS CORRESPOND TO TABLE 1

Monitoring Well *

Soil Sample

ecology and environment, inc.

111 WEST JACKSON BLVD., CHICAGO, ILLINOIS 60604, TEL. 312-663-9415

TITLE: PROPOSED SAMPLE LOCATION MAP	FIGURE #: 3
SITE: Venus Laboratories, Inc.	SCALE: Not to Scale
CITY: Wood Dale STATE: Illinois	P.A.N.: FIL0319SA
SOURCE: Reference 21	DATE: 1990
	REVISED:

* Location of the monitoring wells is not certain and will be ascertained from the site representative.

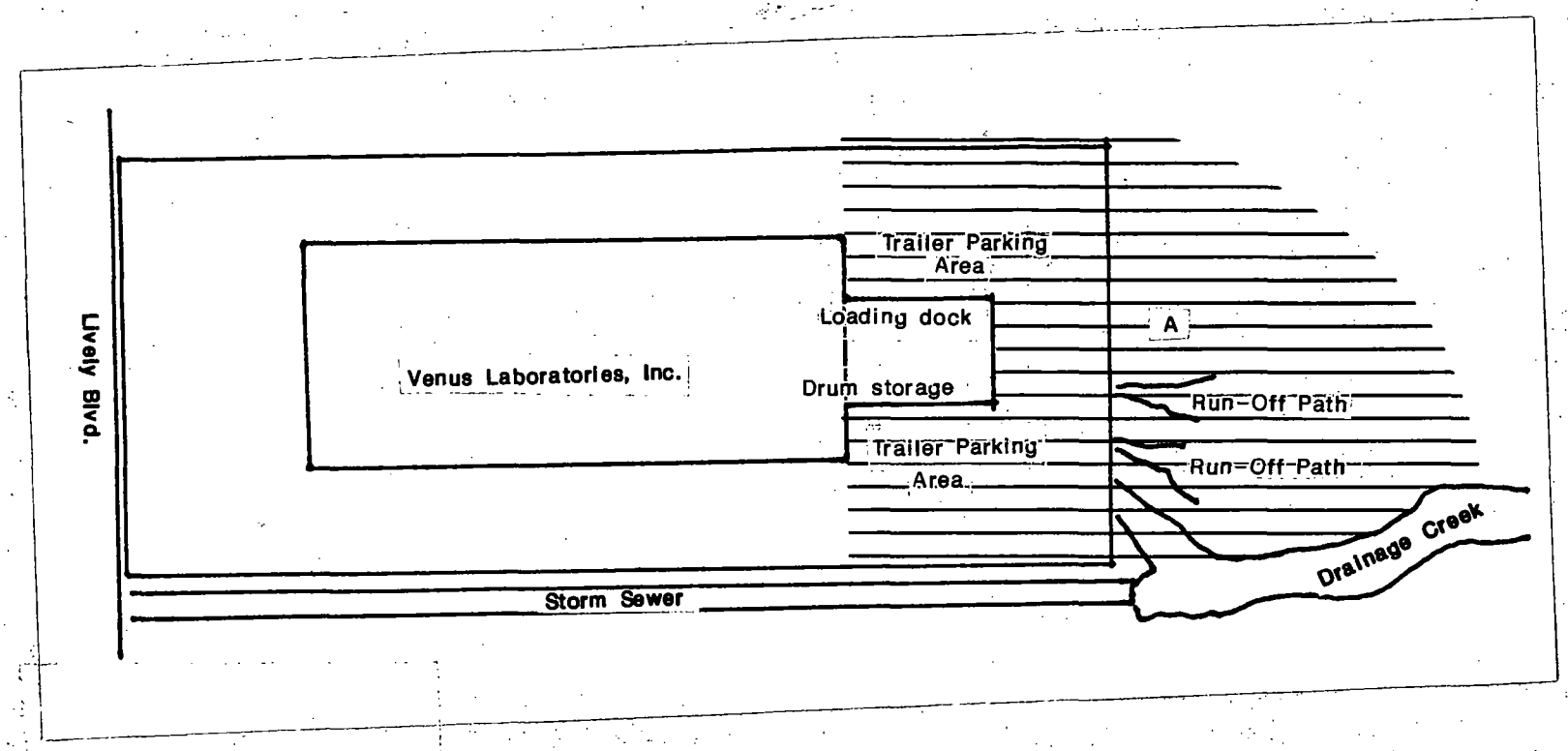

LEGEND

- DOCUMENTED AREA OF CONTAMINATION
- ALLEGED AREA OF CONTAMINATION
- (A) LETTERED ITEMS CORRESPOND TO TABLE 1
- DOCUMENTED WELL CONTAMINATION
- ALLEGED WELL CONTAMINATION
- DOCUMENTED UNCONTAMINATED WELL

ecology and environment, inc.
111 WEST JACKSON BLVD., CHICAGO, ILLINOIS 60604, TEL. 312-663-9415

TITLE: DOCUMENTED/ALLEGED TARGET COMPOUND MAP	FIGURE #: 2
SITE: Venus Laboratories, Inc.	SCALE: Not to Scale
CITY: Wood Dale STATE: Illinois	P.A.N.: FIL0319SA
SOURCE: Reference 21	DATE: 1990
	REVISED:

ecology and environment, inc.

SITE NAME: Venus Labs, Inc.
U.S. EPA ID#: ILD002992220

NS = Not Served By Public Water System

USGS TOPOGRAPHIC MAPS:

NAME: Palatine DATE: 1961 REVISED: 1972 & 1980	NAME: Arlington Heights DATE: 1963 REVISED: 1972
NAME: Lombard DATE: 1962 REVISED: 1972 & 1980	NAME: Elmhurst DATE: 1963 REVISED: 1972 & 1980

SCALE: 0 — ½ — 1 MILE

QUADRANGLE LOCATION

NPWSC = Nordic Park Water and Sewer Co.


UNITED STATES
DEPARTMENT OF THE INTERIOR
GEOLOGICAL SURVEY
ELMHURST QU
ILLINO
7.5 MINUTE SERIES
FLOOD PRONE AREA
NED BROWN PRESERVE
HOFFMAN ESTATES
Schaumburg
SCHAUMBURG
ELK GROVE
Elk Grove Village
CHICAGO-O'HARE
INTERNATIONAL AIRPORT
Medinah
Itasca
Wood Dale
Bloomingdale
BLOOMINGDALE
ADDISON
BENSENVILLE
Churchville
LEYDEN
North Glen Ellyn
Glen Oak
THE COMMONS
(WHEATON)
3367 I SE
SCALE 1:24 000
CONTOUR INTERVAL 10 FEET
DOTTED LINES REPRESENT 5-FOOT CONTOURS
DATUM IS MEAN SEA LEVEL
-prone areas are shown on this map. There is, on the
the designated areas will be inundated in any year.
c agencies and private citizens concerned with future
delineated through use of readily available informa-
detailed field surveys and inspections. In general,
conditions and do not take into consideration the p-
flood control structures except where those effects
EXPLANATION
Flood boundaries were estimated from:
Profiles based on high-water marks.
Regional stage-frequency relations.
ILLINOIS