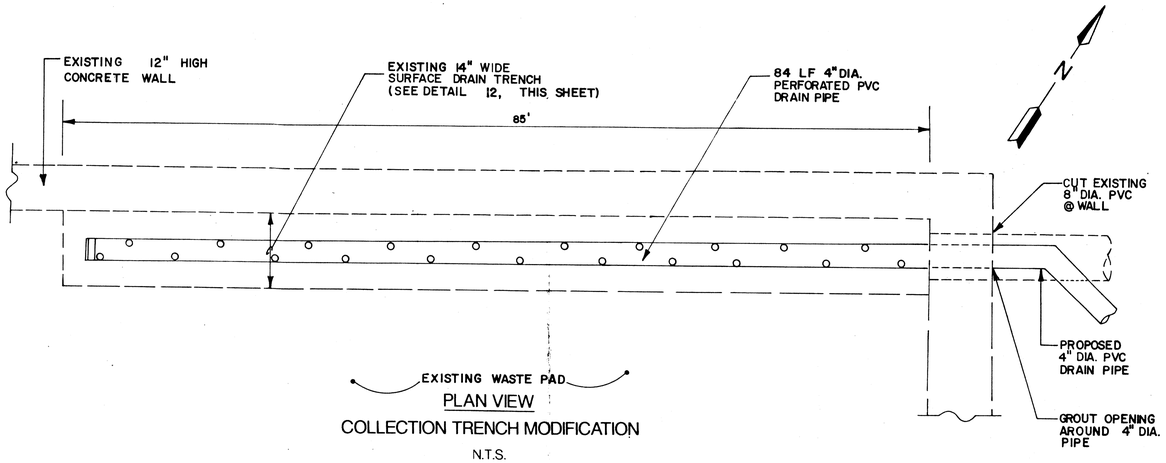

PLAN VIEW

COLLECTION TRENCH MODIFICATION

N.T.S.

DETAIL 11

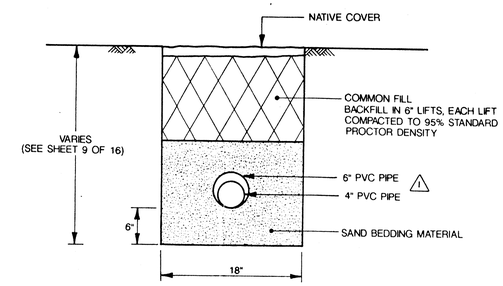

TYPICAL TRENCH SECTION
LEACHATE DETECTION/COLLECTION

N.T.S.

DETAIL 13

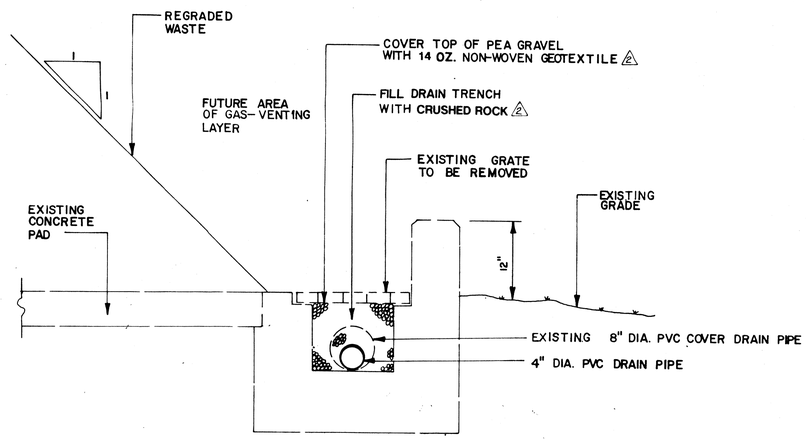

TYPICAL SECTION
COLLECTION TRENCH MODIFICATION

N.T.S.

DETAIL 12

2 RECORD DRAWING

SHEET 11 OF 16

DRAWING CONFIDENTIAL: THIS DRAWING AND ALL INFORMATION CONTAINED THEREON IS AND SHALL REMAIN THE PROPERTY OF G&M CONSULTING ENGINEERS, INC. AS AN INSTRUMENT OF PROFESSIONAL SERVICE. THIS INFORMATION SHALL NOT BE USED, IN WHOLE OR IN PART, WITHOUT THE FULL KNOWLEDGE AND PRIOR WRITTEN CONSENT OF G&M CONSULTING ENGINEERS.

SCALE VERIFICATION
THIS BAR REPRESENTS ONE INCH ON THE ORIGINAL DRAWING:
0 1"
USE TO VERIFY FIGURE SCALE

REV.NO.	DATE	DESCRIPTION	BY	APPR.
1	12-20-89	ADDITION OF DUAL PIPING	KAC	JAP
2	9-24-91	REVISED PER REC. DRAW.	A.A.A.	J.G.

DRAWING NO: FLOO18-CWP-D11	
DRAWN BY: Ken Carroll	DATE: MAY 20, 1989
CHECKED: C. Duncan	DATE: May 20, 1989
APPROVED: J. PETERSOHN	DATE: MAY 20, 1989

GERAGHTY & MILLER ENGINEERS, INC.

STORMWATER TRENCH MODIFICATIONS

RCRA LANDFILL CLOSURE

MARTIN MARIETTA CORPORATION
THE DALLES, OREGON

BAY REPROGRAPHICS 3/1/04