PURA SUBSTATION

OVERVIEW MAP

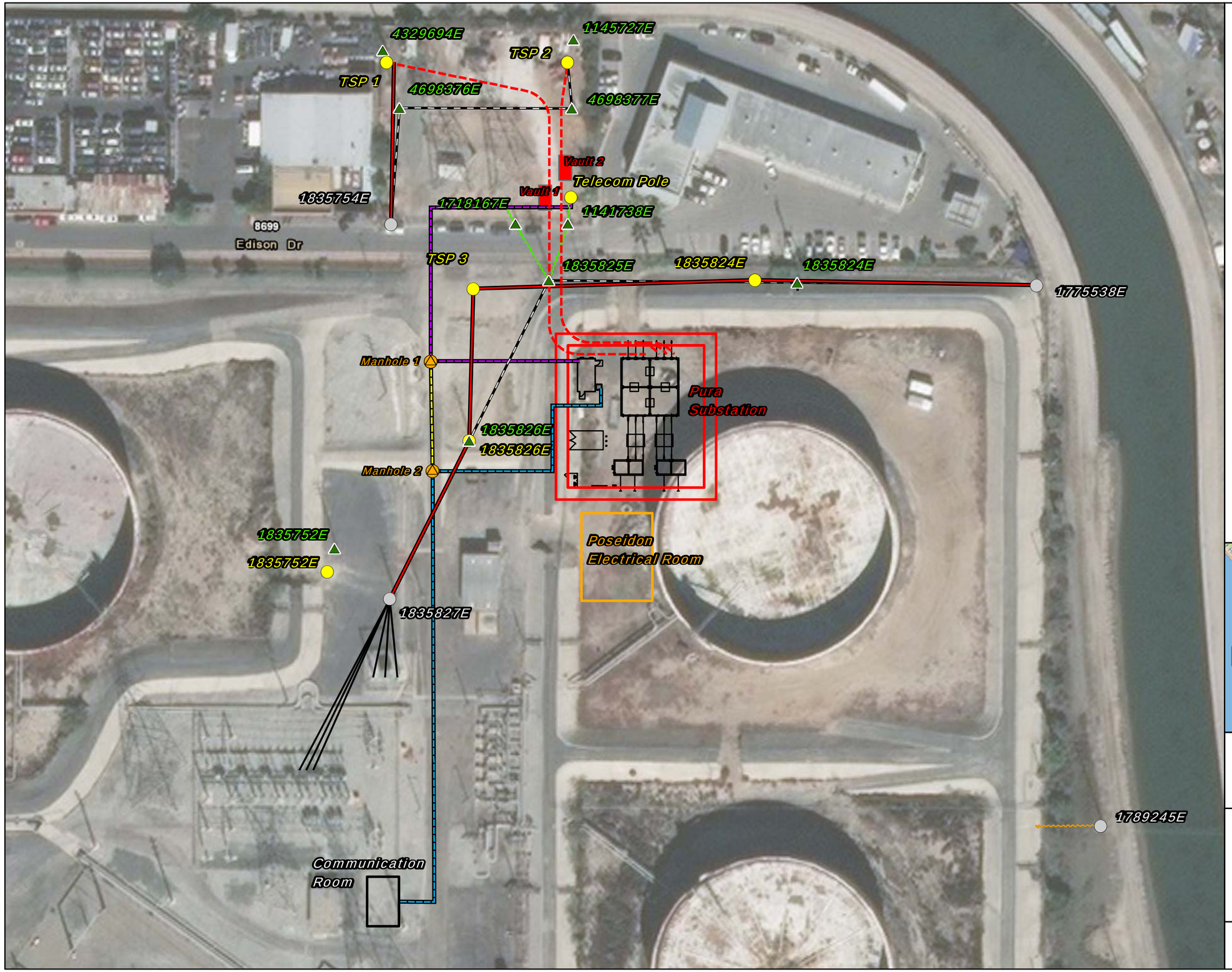

- Existing, Pole
- New, Pole
- Remove, Pole
- Telecom Manhole
- New, Anchor and Guy
- Remove, Guy
- Existing, OH Lines
- New, UG Lines
- New, OH Lines
- Remove, OH Lines
- Telecom Potential (Future)
- Telecom Tap #1
- Telecom Tap #2
- New, Vaults
- Existing, Communication Room
- New, Poseidon Electrical Room
- New, Pura Substation

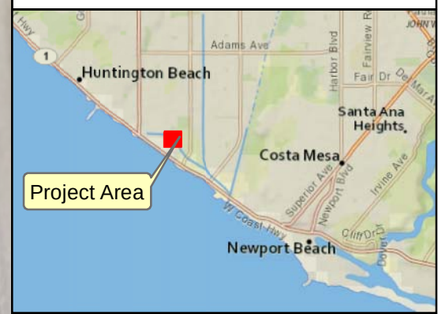

0 30 60 120 Feet

1 in = 80 feet

Date: 5/14/2019
File Name: APS_Overview_20190514.mxd
Version #: 1
Created By: J. Le
Real Properties Geospatial Analysis

Features depicted herein are planning level accuracy, and intended for informational purposes only. Distances and locations may be distorted at this scale. Always consult with the proper legal documents
or agencies regarding such features. Real Properties Department

Service Layer Credits: Content may not reflect National Geographic's current map policy. Sources: National Geographic, Esri, Garmin, HERE, UNEP-WCMC, USGS, NASA, ESA, METI, NRCAN, GEBCO, NOAA, increment P Corp.

SOUTHERN CALIFORNIA EDISON®
An EDISON INTERNATIONAL® Company

Path: P:\PROJECTS\MPO_Projects\Anna Pura Substation\Maps\APS_Overview_20190514.mxd

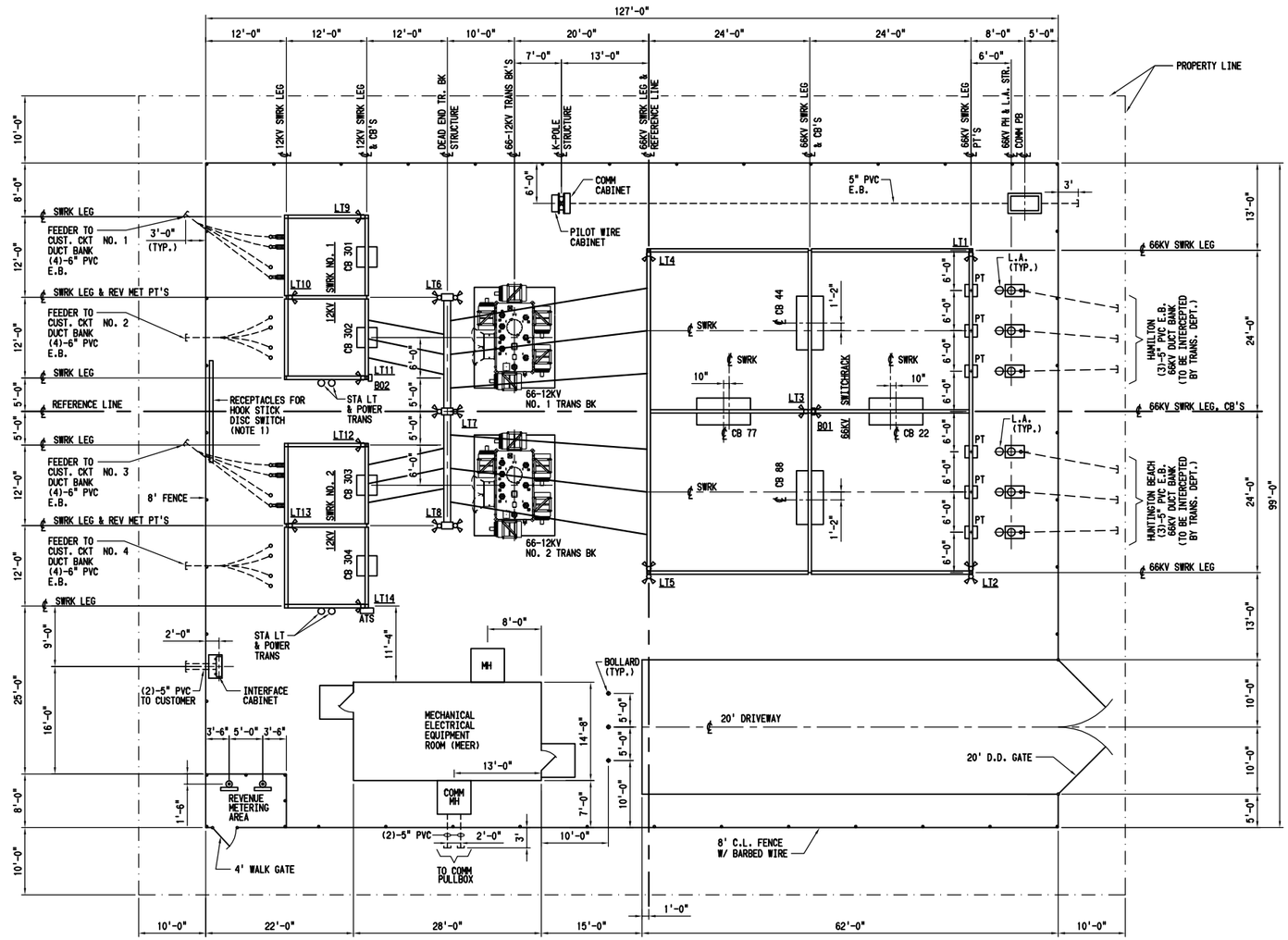

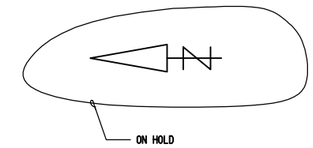

NOTES:

1. MOUNT HOOK STICK RECEPTACLE WITH THE APPERTURE END LOWER THAN THE CAPPED ONE.

* REVISE ON AUTOCAD SYSTEM ONLY *

EVEREST TECHNICAL INC.
CONSULTING ENGINEERS
EL MONTE CALIFORNIA

REFERENCE DRAWINGS		REFERENCE DRAWINGS	NO.	REVISIONS	DATE	SAP WO	SUPV	APPROVED	ENGR	CK'D	MADE	P.E.
	5———	ONE LINE FOR CONSTRUCTION										

NO.	REVISIONS	DATE	SAP WO	SUPV	APPROVED	ENGR	CK'D	MADE	P.E.
0	ISSUED FOR CONSTRUCTION		800421489					EVER	

LOCATION: FILTER SUBSTATION

PLOT PLAN

SOUTHERN CALIFORNIA EDISON An EDISON INTERNATIONAL Company

SHEET NO. E

SCALE: 1/8"=1'-0"

____OF____SHTS.

04-06-11 MEK/EVER

E4-652-CADD 03-85

PLOT PLAN_ALT2