13 LAND USE IN VICINITY

DISTANCE TO:

COMMERCIAL/INDUSTRIAL	RESIDENTIAL AREAS; NATIONAL/STATE PARKS, FORESTS, OR WILDLIFE RESERVES	AGRICULTURAL LANDS PRIME AG LAND	AGRICULTURAL LANDS AG LAND
A. <1/8 (mi) E	B. 0 (mi) S	C. 0 (mi) W	D. 0 (mi) N

14 DESCRIPTION OF SITE IN RELATION TO SURROUNDING TOPOGRAPHY

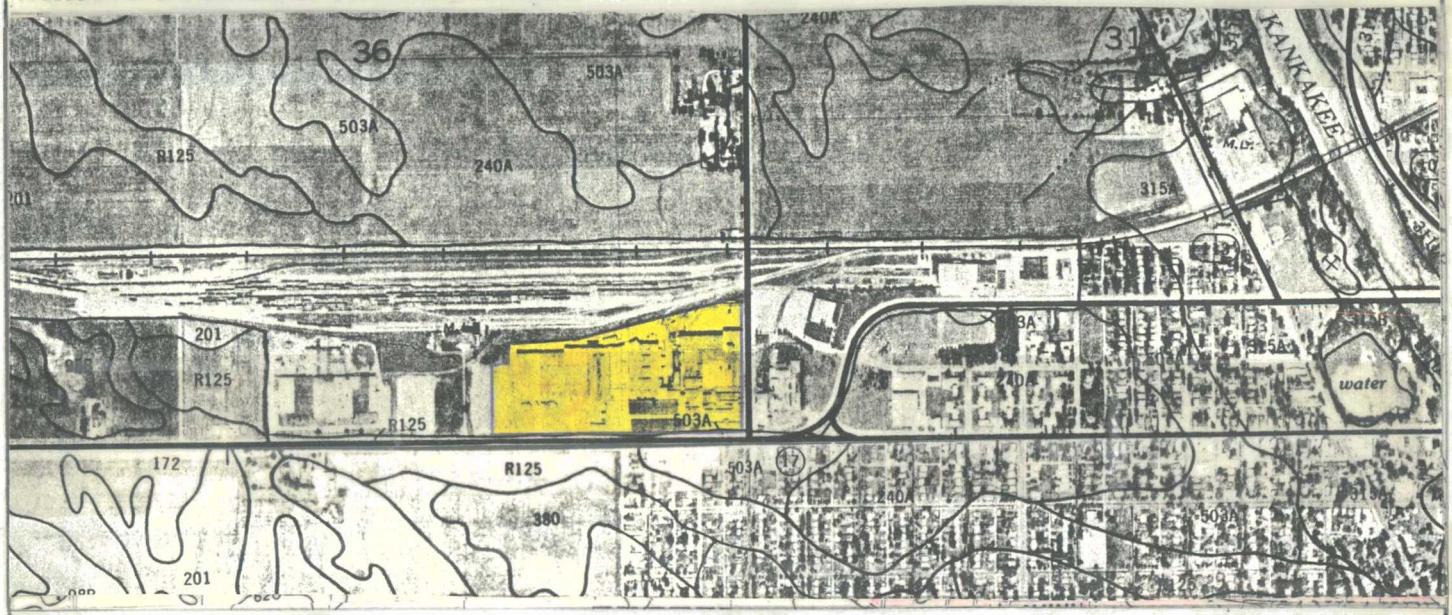

VII. SOURCES OF INFORMATION (Cite specific references, e.g., state files, sample analysis, reports)

HRS Scoring Manual
USGS 7.5 Map of the West Kankankee Quadrangle (1973 photorevision)

Site Location Residential Water Body

EPA FORM 2070-13 (7-81)

US EPA RECORDS CENTER REGION 5
553754

UNITED STATES
DEPARTMENT OF THE INTERIOR
GEOLOGICAL SURVEY

WEST KANKAKEE QUADRANGLE
ILLINOIS
7.5 MINUTE SERIES (TOPOGRAPHIC)

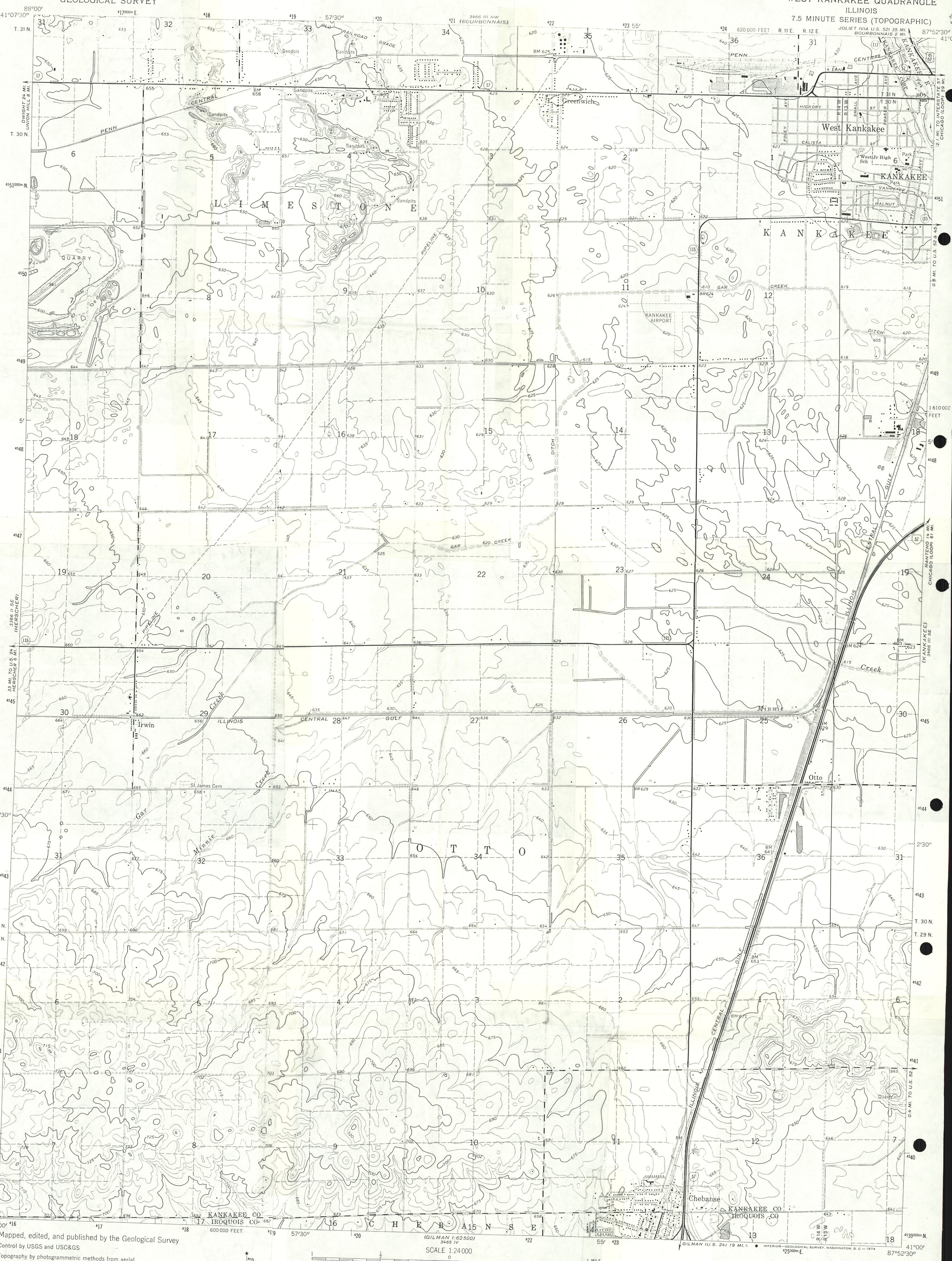

Mapped, edited, and published by the Geological Survey

Control by USGS and USC&GS

Topography by photogrammetric methods from aerial photographs taken 1961 and planetable surveys 1964

Polyconic projection. 1927 North American datum
10,000-foot grid based on Illinois coordinate system, east zone
1000-meter Universal Transverse Mercator grid ticks, zone 16 shown in blue

Red tint indicates areas in which only landmark buildings are shown

Fine red dashed lines indicate selected fence and field lines where generally visible on aerial photographs. This information is unchecked

Revisions shown in purple compiled from aerial photographs taken 1973. This information not field checked

Purple tint indicates extension of urban areas

UTM GRID AND 1973 MAGNETIC NORTH DECLINATION AT CENTER OF SHEET
(MN, GN; 0°37′ / 11 MILS; 1½° / 27 MILS)

SCALE 1:24 000

CONTOUR INTERVAL 5 FEET
DATUM IS MEAN SEA LEVEL

THIS MAP COMPLIES WITH NATIONAL MAP ACCURACY STANDARDS
FOR SALE BY U. S. GEOLOGICAL SURVEY, WASHINGTON, D. C. 20242
AND BY THE STATE GEOLOGICAL SURVEY, URBANA, ILLINOIS 61801
A FOLDER DESCRIBING TOPOGRAPHIC MAPS AND SYMBOLS IS AVAILABLE ON REQUEST

QUADRANGLE LOCATION

ROAD CLASSIFICATION
Heavy-duty — Light-duty
Medium-duty — Unimproved dirt
U. S. Route — State Route
Interstate Route

INTERIOR—GEOLOGICAL SURVEY, WASHINGTON, D. C.—1974

WEST KANKAKEE, ILL.
N4100—W8752.5/7.5

1964
PHOTOREVISED 1973
AMS 3466 III SW—SERIES V863

UNITED STATES
DEPARTMENT OF THE INTERIOR
GEOLOGICAL SURVEY

BOURBONNAIS QUADRANGLE
ILLINOIS—KANKAKEE CO.
7.5 MINUTE SERIES (TOPOGRAPHIC)

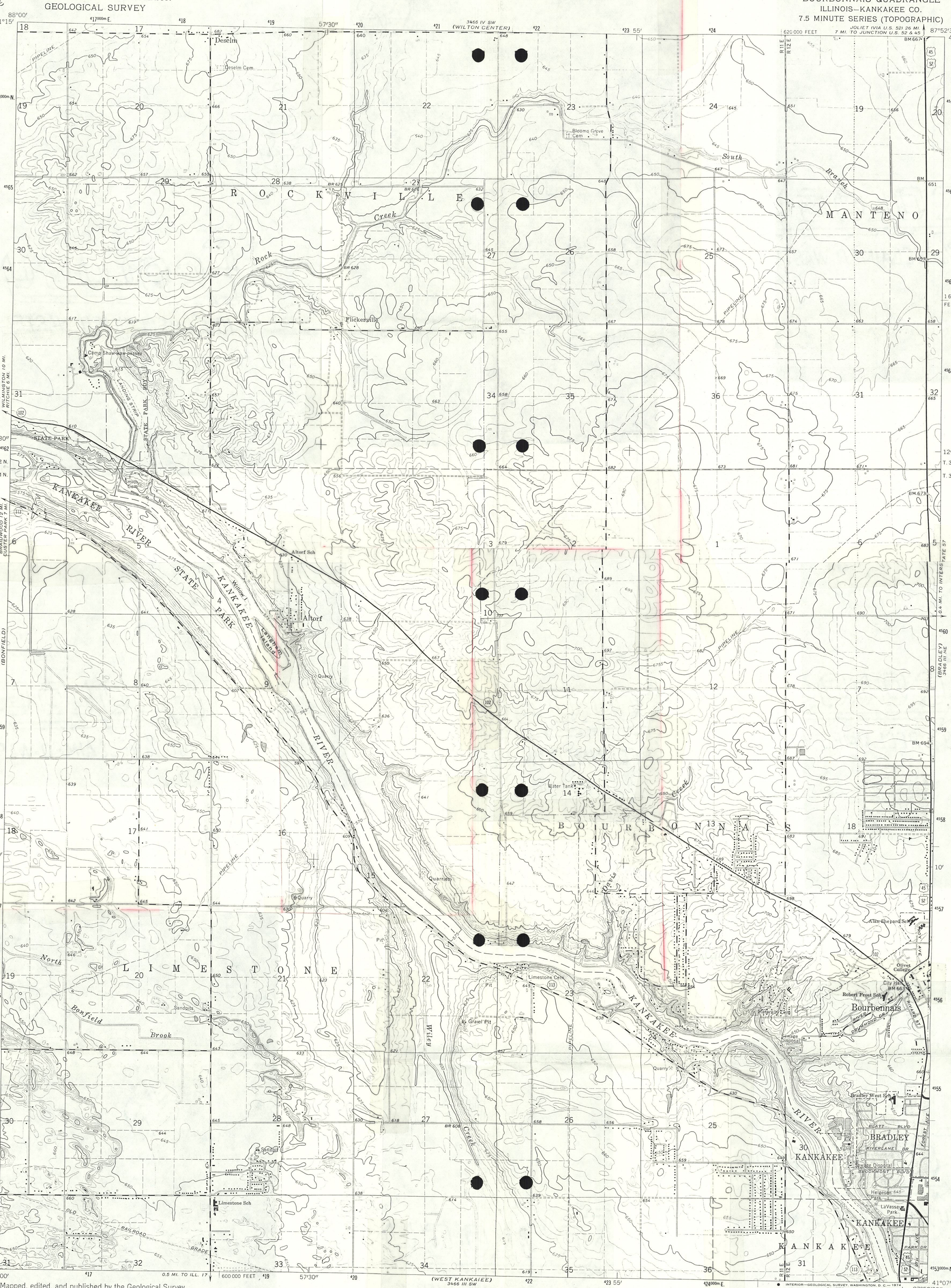

Mapped, edited, and published by the Geological Survey

Control by USGS and USC&GS

Topography by photogrammetric methods from aerial photographs taken 1960. Field checked 1963

Polyconic projection. 1927 North American datum
10,000-foot grid based on Illinois coordinate system, east zone
1000-meter Universal Transverse Mercator grid ticks, zone 16, shown in blue

Red tint indicates areas in which only landmark buildings are shown

Fine red dashed lines indicate selected fence and field lines where generally visible on aerial photographs. This information is unchecked

UTM GRID AND 1973 MAGNETIC NORTH DECLINATION AT CENTER OF SHEET

SCALE 1:24 000

CONTOUR INTERVAL 5 FEET
DATUM IS MEAN SEA LEVEL

THIS MAP COMPLIES WITH NATIONAL MAP ACCURACY STANDARDS
FOR SALE BY U. S. GEOLOGICAL SURVEY, WASHINGTON, D. C. 20242
AND BY THE STATE GEOLOGICAL SURVEY, URBANA, ILLINOIS 61801
A FOLDER DESCRIBING TOPOGRAPHIC MAPS AND SYMBOLS IS AVAILABLE ON REQUEST

QUADRANGLE LOCATION

ROAD CLASSIFICATION

Heavy-duty — Light-duty
Medium-duty — Unimproved dirt
U. S. Route — State Route

INTERIOR—GEOLOGICAL SURVEY, WASHINGTON, D. C.—1974

BOURBONNAIS, ILL.
N4107.5—W8752.5/7.5

1963
PHOTOREVISED 1973
AMS 3466 III NW—SERIES V863

UNITED STATES
DEPARTMENT OF THE INTERIOR
GEOLOGICAL SURVEY

BOURBONNAIS QUADRANGLE
ILLINOIS—KANKAKEE CO.
7.5 MINUTE SERIES (TOPOGRAPHIC)

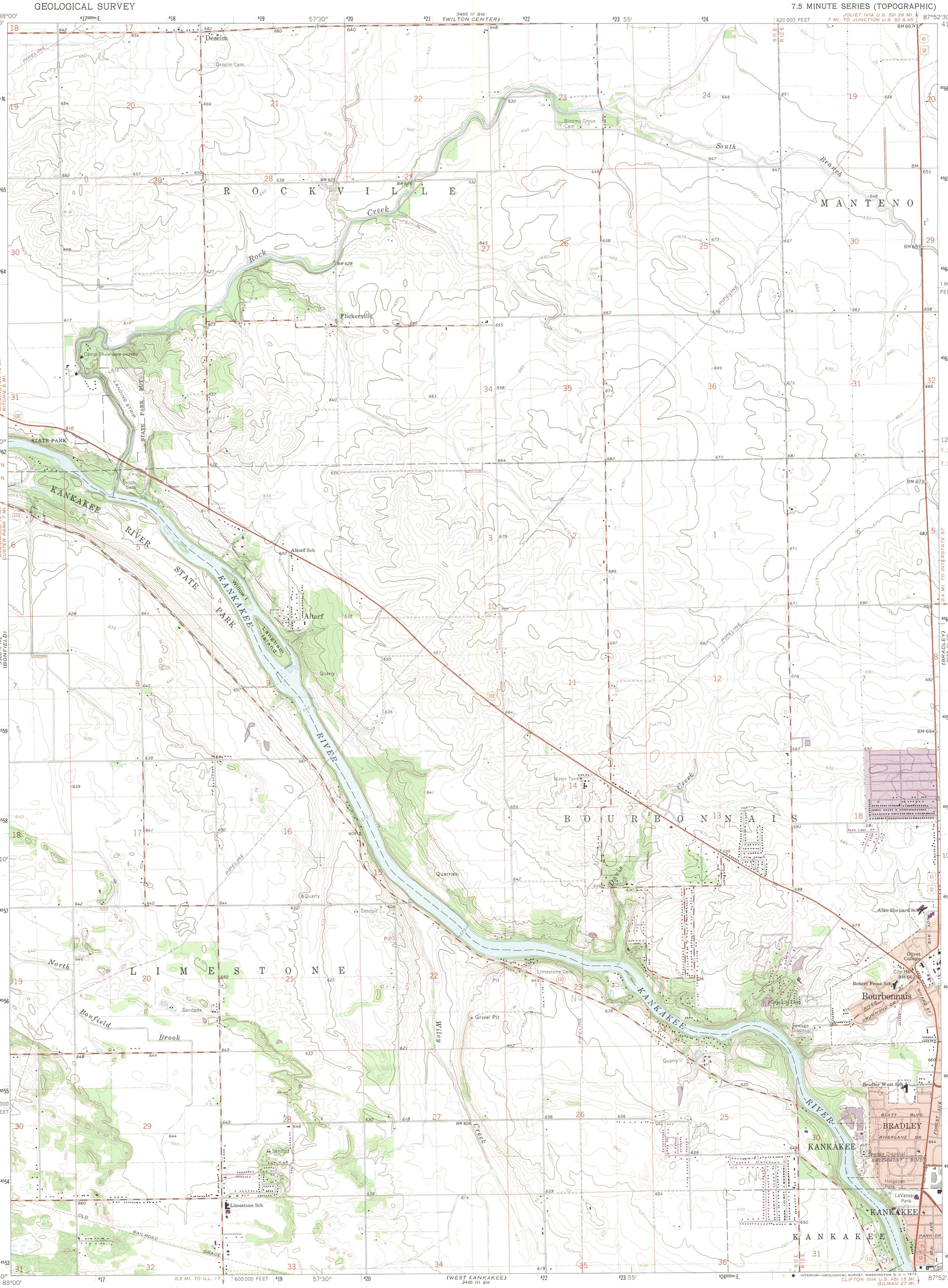

Mapped, edited, and published by the Geological Survey

Control by USGS and USC&GS

Topography by photogrammetric methods from aerial photographs taken 1960. Field checked 1963

Polyconic projection. 1927 North American datum
10,000-foot grid based on Illinois coordinate system, east zone
1000-meter Universal Transverse Mercator grid ticks, zone 16, shown in blue

Red tint indicates areas in which only landmark buildings are shown

Fine red dashed lines indicate selected fence and field lines where generally visible on aerial photographs. This information is unchecked

Revisions shown in purple compiled from aerial photographs taken 1973. This information not field checked

Purple tint indicates extension of urban areas

UTM GRID AND 1973 MAGNETIC NORTH DECLINATION AT CENTER OF SHEET

SCALE 1:24000

CONTOUR INTERVAL 5 FEET
DATUM IS MEAN SEA LEVEL

THIS MAP COMPLIES WITH NATIONAL MAP ACCURACY STANDARDS
FOR SALE BY U. S. GEOLOGICAL SURVEY, WASHINGTON, D. C. 20242
AND BY THE STATE GEOLOGICAL SURVEY, URBANA, ILLINOIS 61801
A FOLDER DESCRIBING TOPOGRAPHIC MAPS AND SYMBOLS IS AVAILABLE ON REQUEST

QUADRANGLE LOCATION

ROAD CLASSIFICATION
Heavy-duty — Light-duty
Medium-duty — Unimproved dirt
U. S. Route — State Route

BOURBONNAIS, ILL.
N4107.5—W8752.5/7.5

1963
PHOTOREVISED 1973
AMS 3466 III NW—SERIES V863

IL-0172-12
05-8303-18

UNITED STATES
DEPARTMENT OF THE INTERIOR
GEOLOGICAL SURVEY

KANKAKEE QUADRANGLE
ILLINOIS
7.5 MINUTE SERIES (TOPOGRAPHIC)

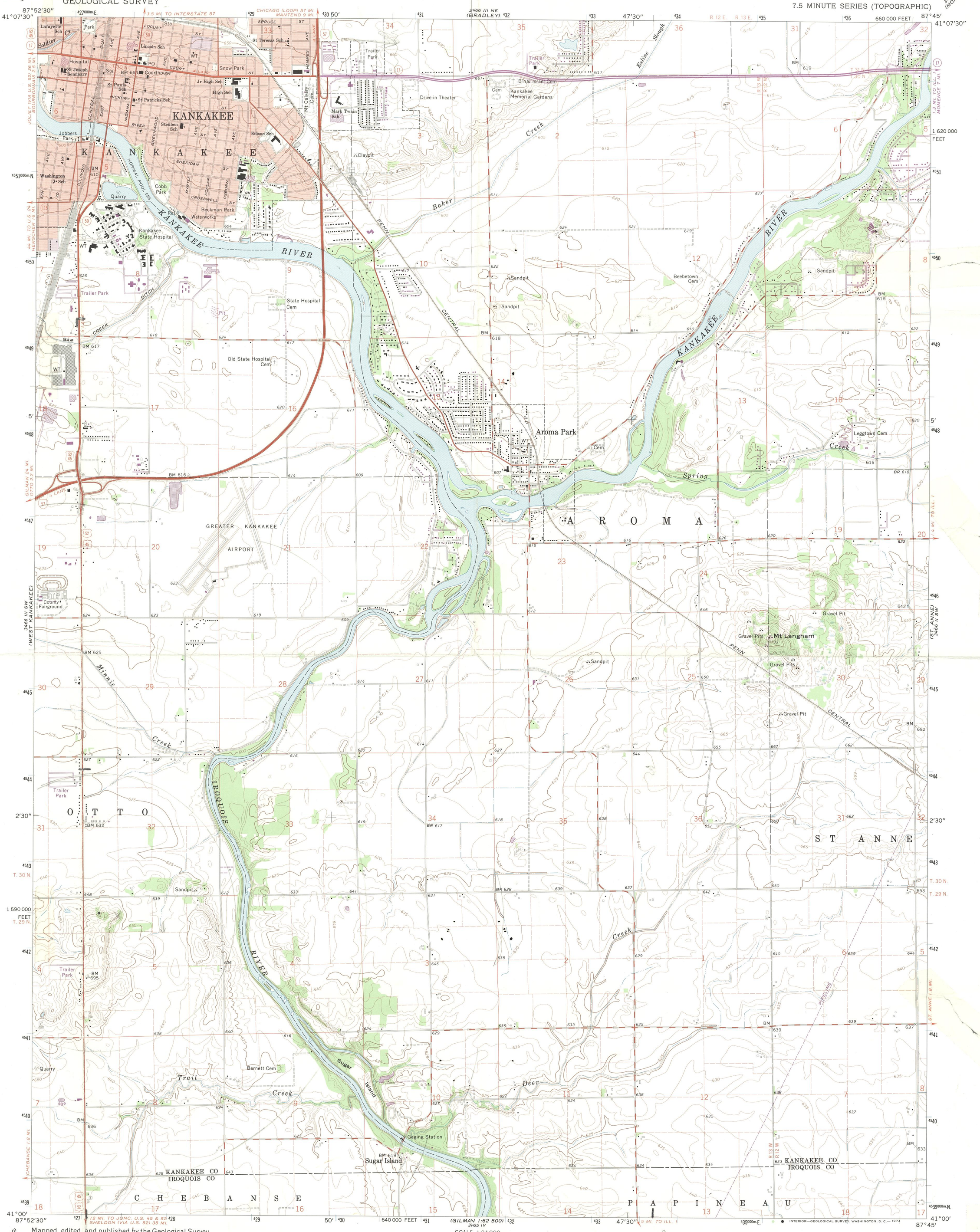

Mapped, edited, and published by the Geological Survey

Control by USGS and USC&GS

Topography by photogrammetric methods from aerial photographs taken 1960 and planetable surveys 1963–64

Polyconic projection. 1927 North American datum
10,000-foot grid based on Illinois coordinate system, east zone
1000-meter Universal Transverse Mercator grid ticks, zone 16, shown in blue

Red tint indicates areas in which only landmark buildings are shown

Fine red dashed lines indicate selected fence and field lines where generally visible on aerial photographs. This information is unchecked

Revisions shown in purple compiled from aerial photographs taken 1973. This information not field checked

Purple tint indicates extension of urban areas

UTM GRID AND 1973 MAGNETIC NORTH DECLINATION AT CENTER OF SHEET

SCALE 1:24 000

CONTOUR INTERVAL 5 FEET
DATUM IS MEAN SEA LEVEL

THIS MAP COMPLIES WITH NATIONAL MAP ACCURACY STANDARDS
FOR SALE BY U. S. GEOLOGICAL SURVEY, WASHINGTON, D. C. 20242
AND BY THE STATE GEOLOGICAL SURVEY, URBANA, ILLINOIS 61801
A FOLDER DESCRIBING TOPOGRAPHIC MAPS AND SYMBOLS IS AVAILABLE ON REQUEST

QUADRANGLE LOCATION

ROAD CLASSIFICATION
Heavy-duty — Light-duty
Medium-duty — Unimproved dirt
Interstate Route — U. S. Route — State Route

KANKAKEE, ILL.
N4100—W8745/7.5

1964
PHOTOREVISED 1973
AMS 3466 III SE—SERIES V863

INTERIOR—GEOLOGICAL SURVEY, WASHINGTON, D. C.—1974

UNITED STATES
DEPARTMENT OF THE INTERIOR
GEOLOGICAL SURVEY

WEST KANKAKEE QUADRANGLE
ILLINOIS
7.5 MINUTE SERIES (TOPOGRAPHIC)

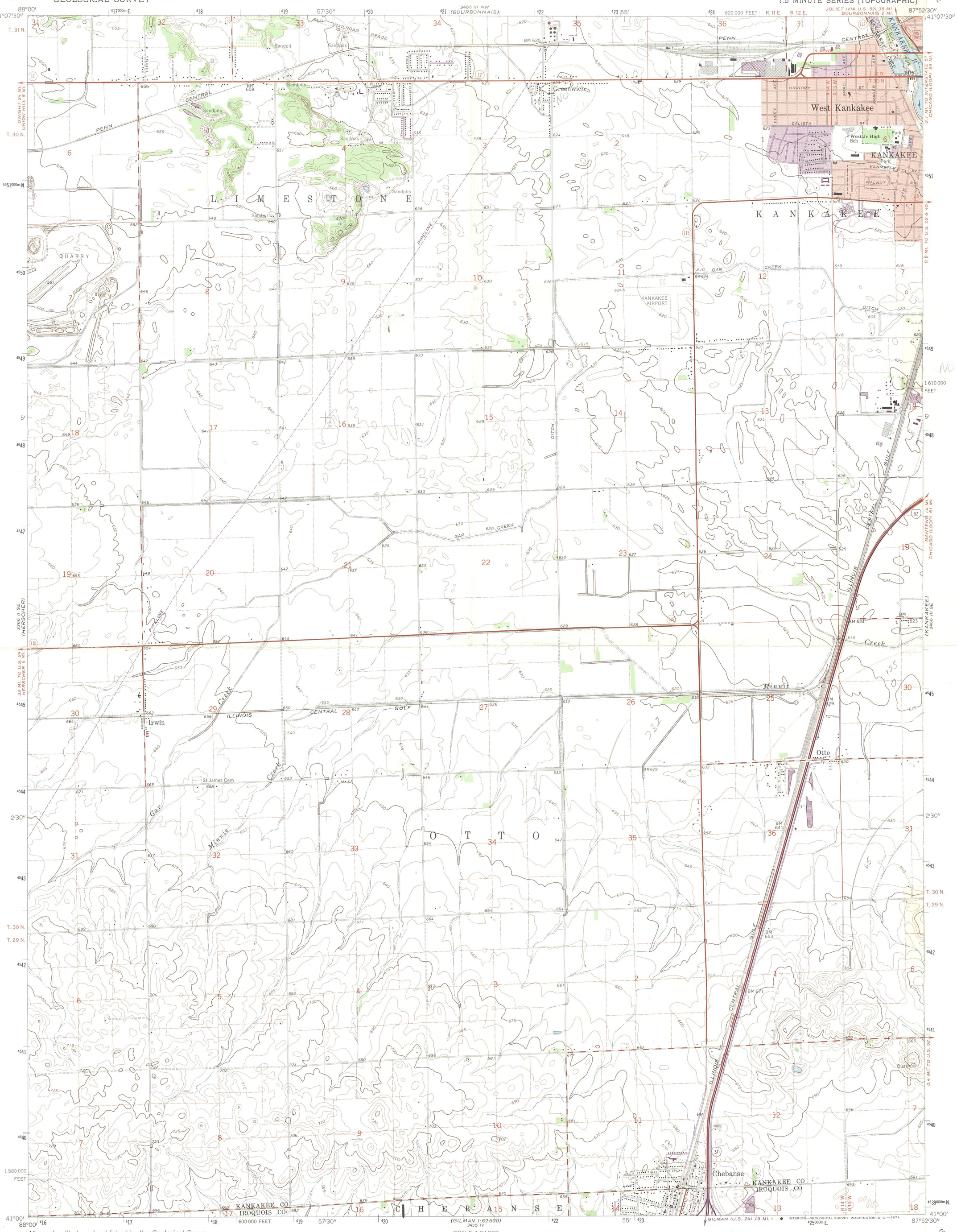

Mapped, edited, and published by the Geological Survey

Control by USGS and USC&GS

Topography by photogrammetric methods from aerial photographs taken 1961 and planetable surveys 1964

Polyconic projection. 1927 North American datum
10,000-foot grid based on Illinois coordinate system, east zone
1000-meter Universal Transverse Mercator grid ticks, zone 16 shown in blue

Red tint indicates areas in which only landmark buildings are shown

Fine red dashed lines indicate selected fence and field lines where generally visible on aerial photographs. This information is unchecked

Revisions shown in purple compiled from aerial photographs taken 1973. This information not field checked

Purple tint indicates extension of urban areas

UTM GRID AND 1973 MAGNETIC NORTH DECLINATION AT CENTER OF SHEET
(GN 0°37′ 11 MILS; MN 1½° 27 MILS)

SCALE 1:24 000

CONTOUR INTERVAL 5 FEET
DATUM IS MEAN SEA LEVEL

THIS MAP COMPLIES WITH NATIONAL MAP ACCURACY STANDARDS
FOR SALE BY U. S. GEOLOGICAL SURVEY, WASHINGTON, D. C. 20242
AND BY THE STATE GEOLOGICAL SURVEY, URBANA, ILLINOIS 61801
A FOLDER DESCRIBING TOPOGRAPHIC MAPS AND SYMBOLS IS AVAILABLE ON REQUEST

QUADRANGLE LOCATION

ROAD CLASSIFICATION
Heavy-duty — Light-duty
Medium-duty — Unimproved dirt
U. S. Route — State Route
Interstate Route

WEST KANKAKEE, ILL.
N4100—W8752.5/7.5

1964
PHOTOREVISED 1973
AMS 3466 III SW—SERIES V863

INTERIOR—GEOLOGICAL SURVEY, WASHINGTON, D. C.—1974

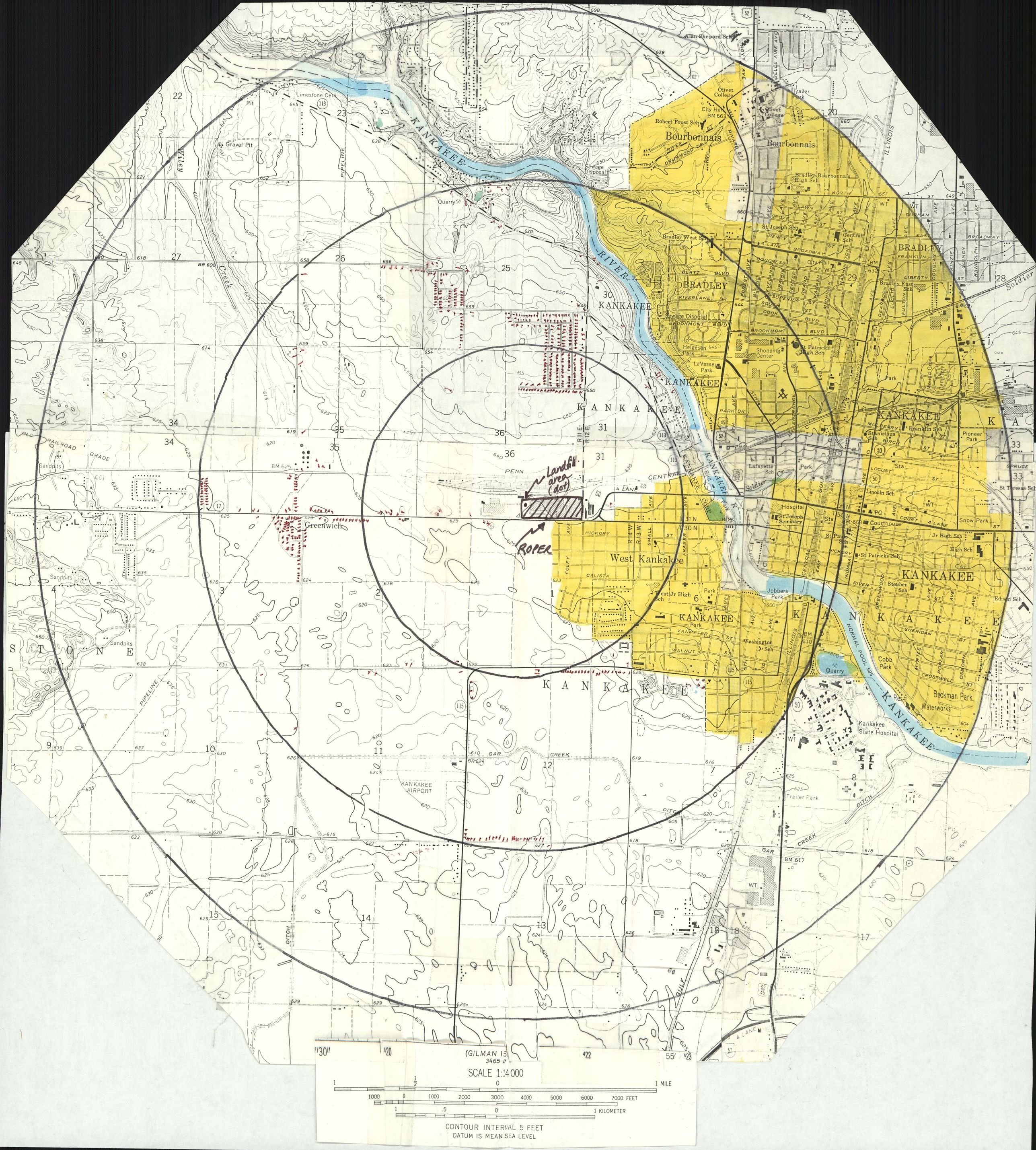
Landfill area (dot)
ROPER
KANKAKEE
Bourbonnais
BRADLEY
West Kankakee
Olivet College
Alan Shepard Sch
Robert Frost Sch
Bradley-Bourbonnais High Sch
St Joseph Sch
Central Sch
Bradley West Sch
City Hall
Bradley East Sch
Sewage Disposal
Helgesen Park
LaVassey Park
Shopping Center
St Patricks High Sch
Franklin Sch
Stanislaus Sch
Pioneer Park
Lafayette Sch
Lincoln Sch
Hospital
St Joseph Seminary
Courthouse
Snow Park
Jr High Sch
High Sch
St Paul Sch
St Patricks Sch
Steuben Sch
Edison Sch
West Jr High Sch
Jobbers Park
Washington Sch
Cobb Park
Beckman Park
Waterworks
Kankakee State Hospital
Trailer Park
Quarry
Limestone Cem
Gravel Pit
Catholic Cem
Greenwich
Sandpits
STONE
KANKAKEE AIRPORT
GAR CREEK
PENN CENTRAL
NORMAL POOL 595
(GILMAN 15)
SCALE 1:24000
1 MILE
7000 FEET
1 KILOMETER
CONTOUR INTERVAL 5 FEET
DATUM IS MEAN SEA LEVEL