EPA REGION II
SCANNING TRACKING SHEET

DOC ID # 54891

DOC TITLE/SUBJECT:
M AND T DELISA LANDFILL SITE SANITARY LANDFILL SITE - TOWNSHIP OF OCEAN MONMOUTH COUNTY, N.J: MAY 30, 1971

THIS DOCUMENT IS OVERSIZED AND CAN BE LOCATED IN THE ADMINISTRATIVE RECORD FILE AT THE

SUPERFUND RECORDS CENTER
290 BROADWAY, 18TH FLOOR
NEW YORK, NY 10007

000000

NOTES:

ELEVATIONS REFER TO U.S.C. & G.S. DATUM

EXISTING CONTOURS SHOWN THUS -----90----

PROPOSED CONTOURS SHOWN THUS ———90———

EXISTING SPOT ELEVATIONS SHOWN THUS x 95

PROPOSED SPOT ELEVATIONS SHOWN THUS x 95

NO ENCROACHMENTS EXISTING STREAMS OR FLOOD PLAINS

TOTAL AREA WITHIN DEVELOPMENT OF OPERATIONS = 11.1± ACRES

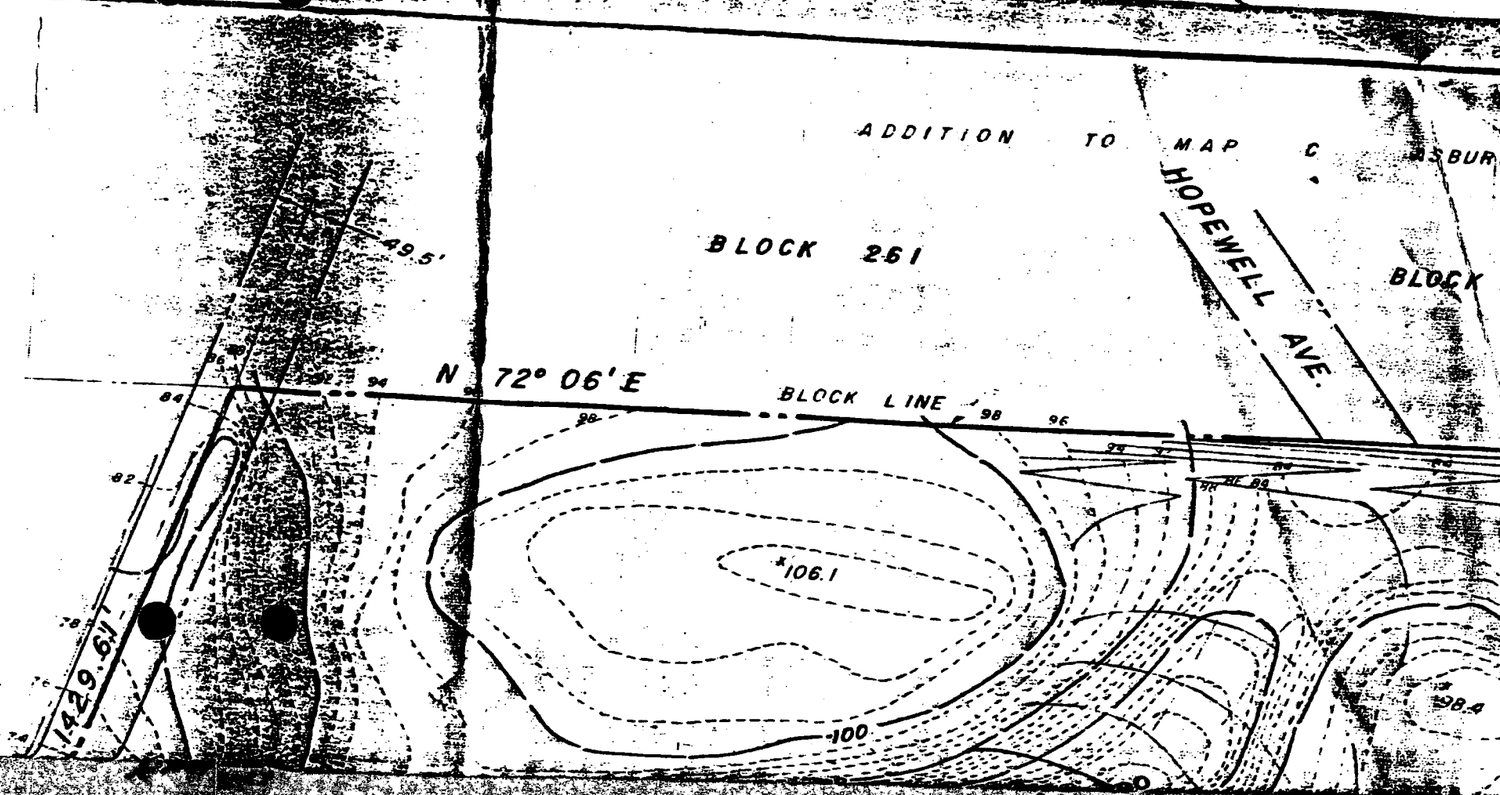

BLOCK 259

BLOCK LINE

DEAL ROAD

ROLLER

N.J. STATE HIGHWAY

SUNSET

TOURS SHOWN THUS ----- 90 ----

TOURS SHOWN THUS ——— 90 ———

ELEVATIONS SHOWN THUS x 95

ELEVATIONS SHOWN THUS x 95

ENTS EXIST STREAMS OR FLOOD PLAINS

[redacted]

THIN DEVELOPMENT OF OPERATIONS = 11.1± ACRES

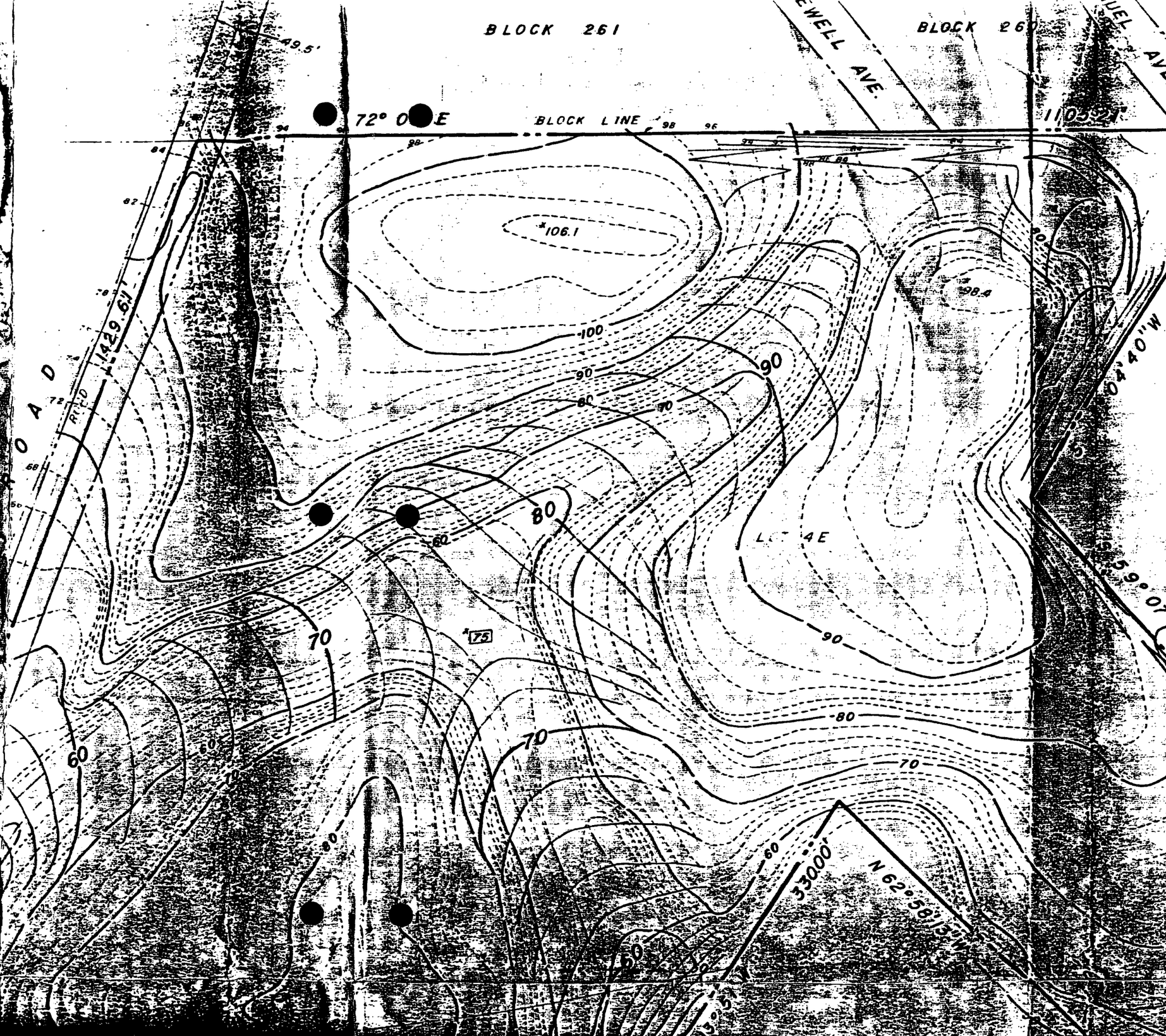


BLOCK 259
AVE.
BLOCK LINE
452.72'
LOT 11-B
BLOCK 141
10" E
80
18
16
14
12
10
ROLLER
ROAD
N.J. STATE HIGHWAY
ROUTE No. 35
SUNSET
AVE.
SITE
N.J. STATE HIGHWAY
ROUTE No. 56
KEY MAP
SCALE IN FEET (APPROX.)

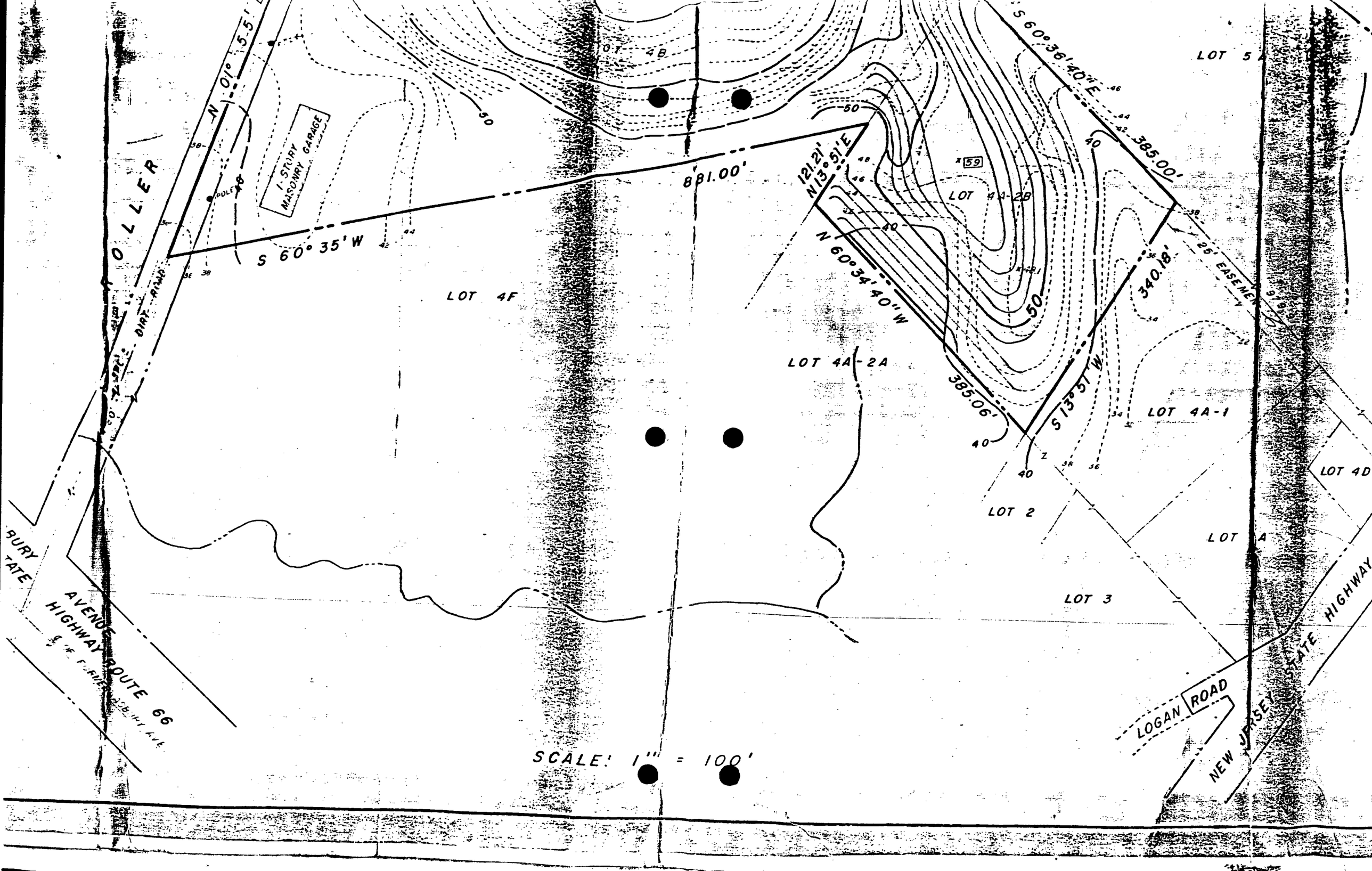

ROLLER
N 01° 55'
1-STORY MASONRY GARAGE
POLE
S 60° 35' W
881.00'
LOT 4B
LOT 4F
121.21'
N 13° 51' E
N 60° 34' 40" W
385.06'
S 13° 51' W
340.18'
S 60° 36' 40" E
385.00'
LOT 5A
LOT 4A-2B
LOT 4A-2A
LOT 4A-1
LOT 4D
LOT 2
LOT A
LOT 3
25' EASEMENT
AVENUE
HIGHWAY ROUTE 66
LOGAN ROAD
NEW JERSEY STATE HIGHWAY
SCALE: 1" = 100'

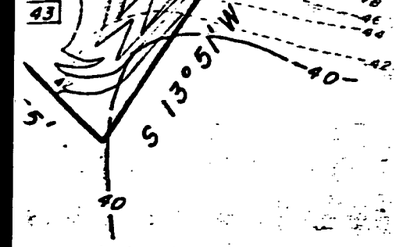

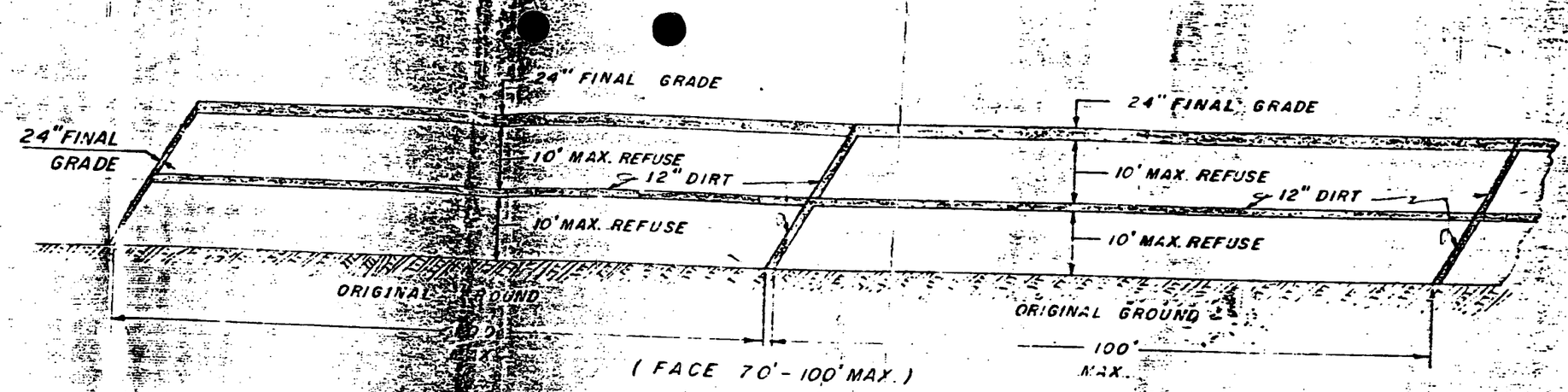

PROPOSED TYPICAL
REFUSE CROSS - SECTION

SCALE: 1" = 20'

No. 35

SANITARY LANDFILL SITE

M. & J. De Lisa, Inc.

TOWNSHIP OF OCEAN,
DATE: MAY 30, 1971

MONMOUTH COUNTY, N.J.
SCALE: As Shown

AUGUST F. POSTEL
PROFESSIONAL ENGINEER
& LAND SURVEYOR
N.J. Lic. 3249
OAKHURST, N.J.