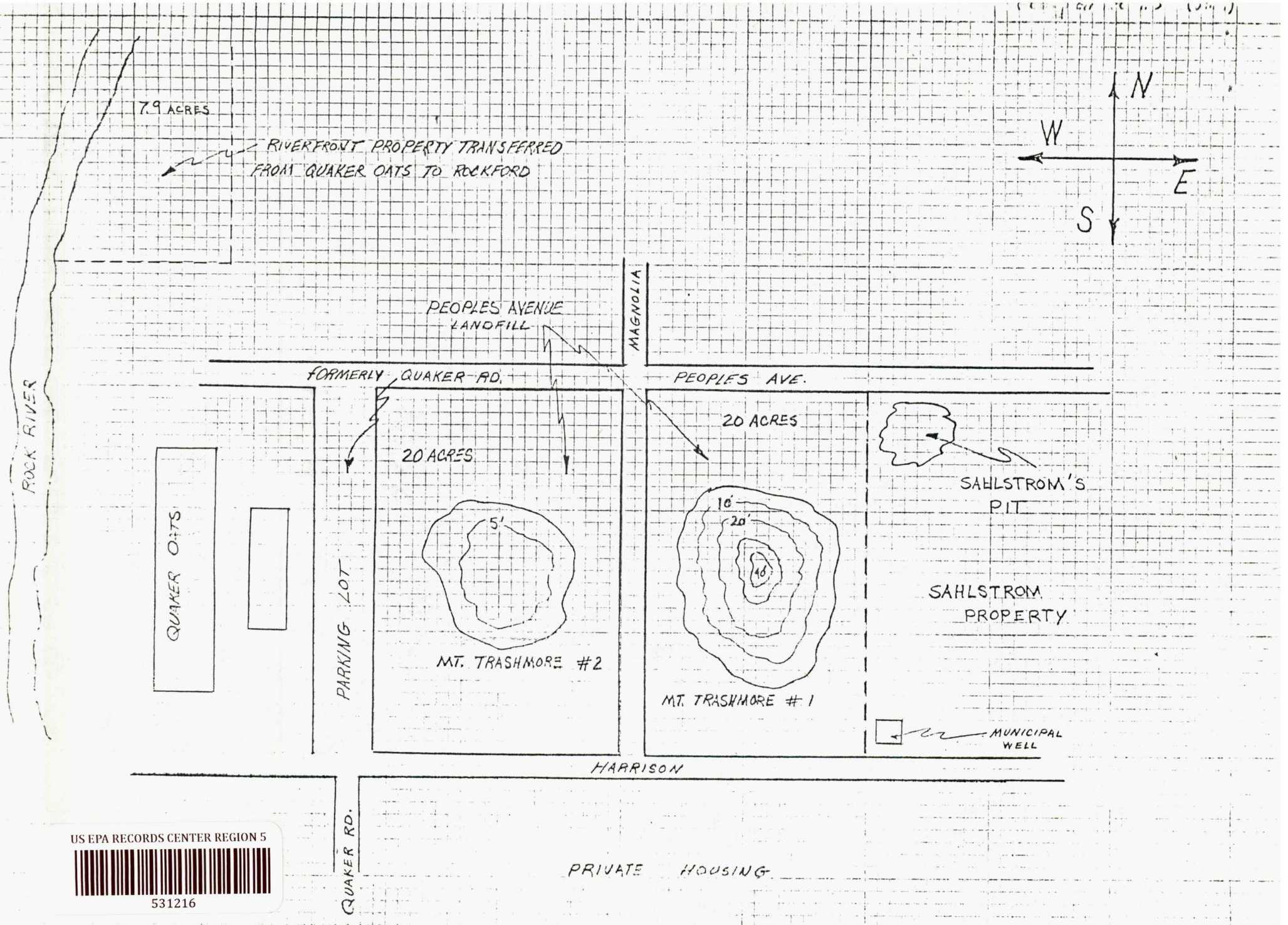

US EPA RECORDS CENTER REGION 5
531216

M.W. RAPPS, 2-6-73
NOT TO SCALE

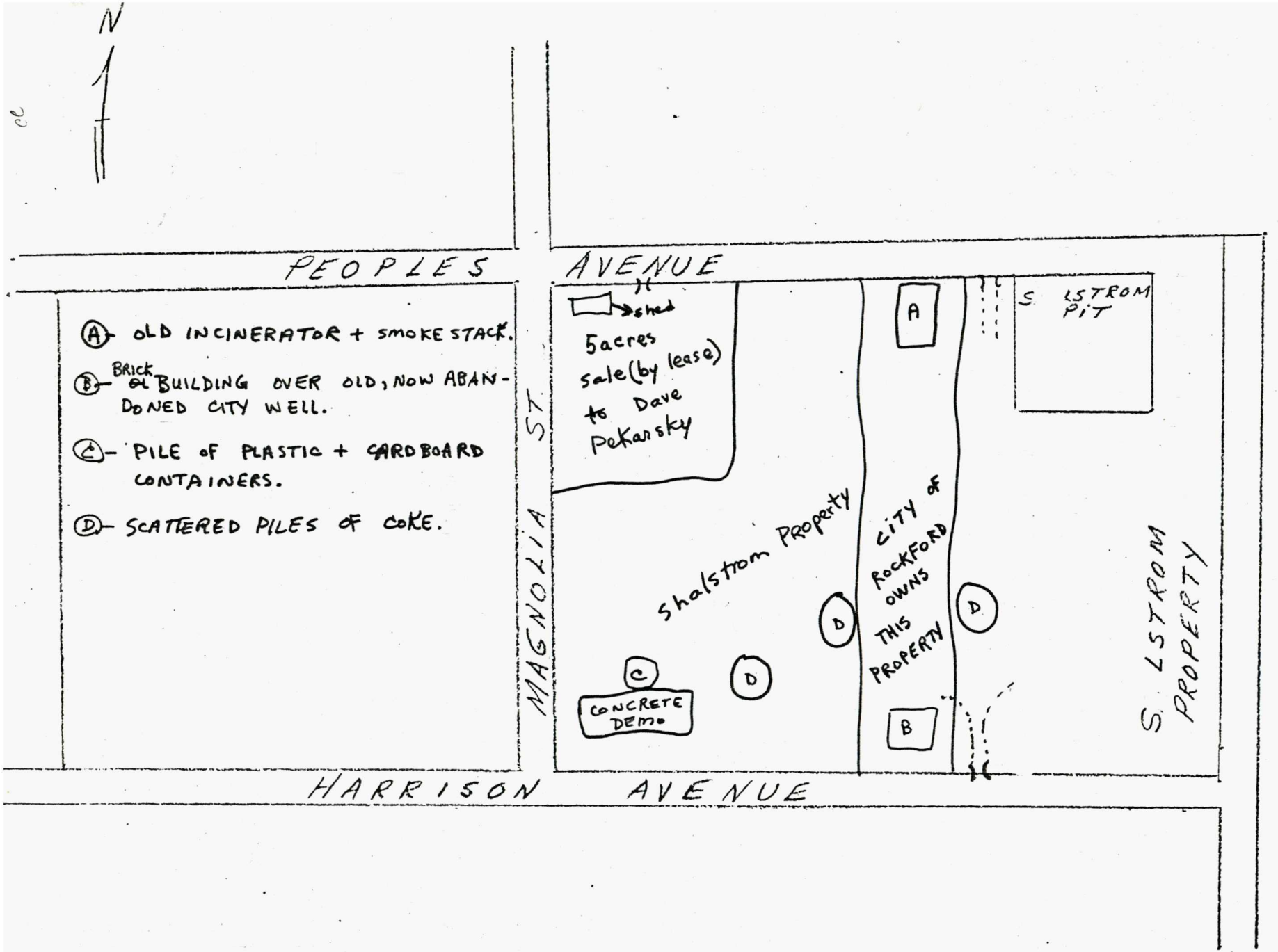

WINNEBAGO CO. - LPC. 20103001
ROCKFORD / Peoples Ave.

DATE: 10-7-80
TIME: 3:15- 4:05pm

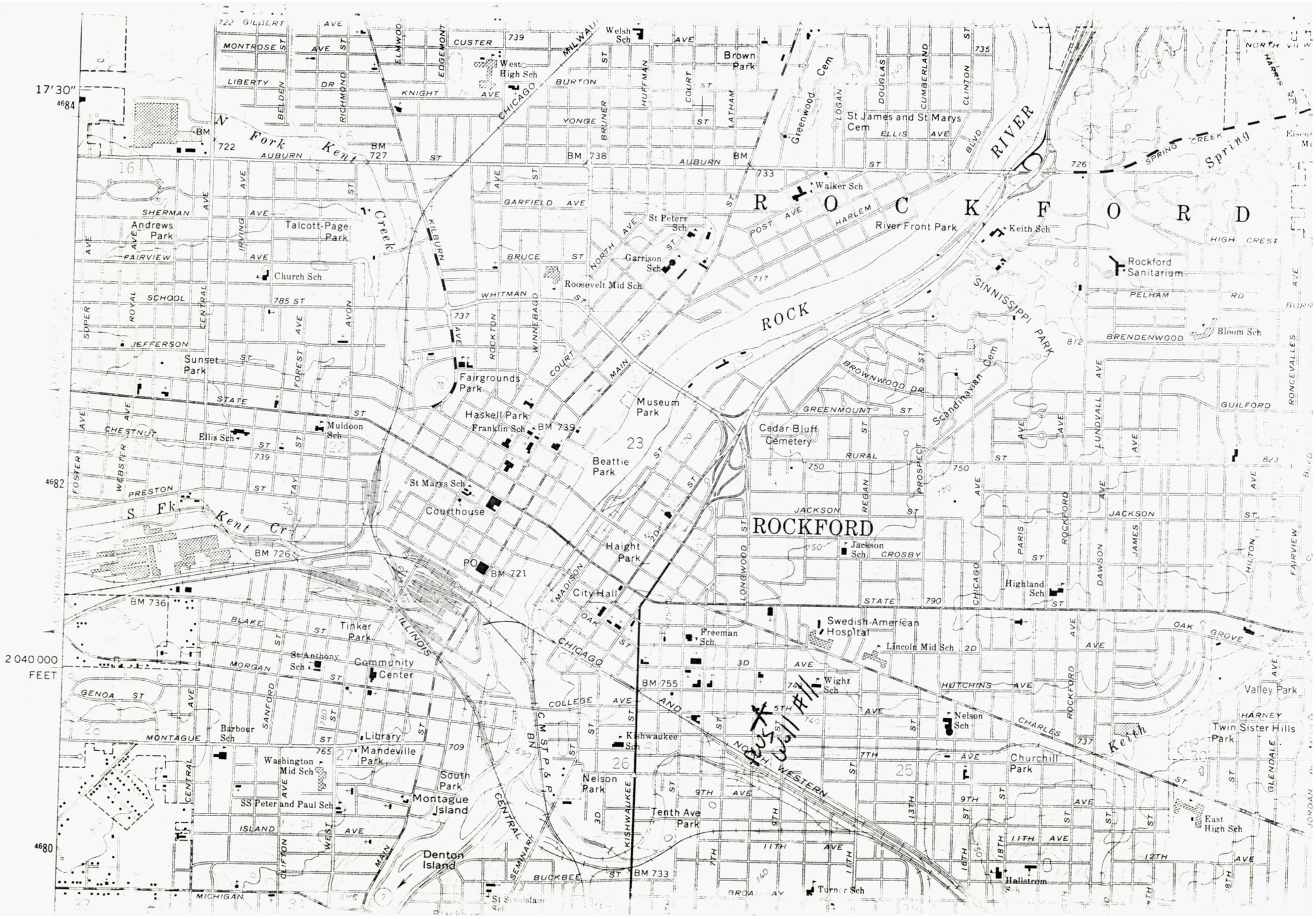

17'30"
4684
4682
4680
2 040 000
FEET
ROCKFORD
ROCK RIVER
N Fork Kent Creek
S Fk Kent Cr
Spring Creek
Keith
Brown Park
Greenwood Cem
St James and St Marys Cem
Walker Sch
River Front Park
Keith Sch
Rockford Sanitarium
Bloom Sch
Scandinavian Cem
Cedar Bluff Cemetery
Jackson Sch
Highland Sch
Swedish-American Hospital
Lincoln Mid Sch
Freeman Sch
Wight Sch
Nelson Sch
Churchill Park
Valley Park
Twin Sister Hills Park
East High Sch
Hallstrom Sch
Turner Sch
Kishwaukee Sch
Nelson Park
Tenth Ave Park
Haight Park
City Hall
Museum Park
Beattie Park
Haskell Park
Franklin Sch
Fairgrounds Park
Roosevelt Mid Sch
Garrison Sch
St Peters Sch
Welsh Sch
West High Sch
Talcott-Page Park
Andrews Park
Church Sch
Sunset Park
Ellis Sch
Muldoon Sch
St Marys Sch
Courthouse
Tinker Park
St Anthony Sch
Community Center
Library
Mandeville Park
Washington Mid Sch
SS Peter and Paul Sch
South Park
Montague Island
Denton Island
Barbour Sch
Kent Cr
Cull Hill

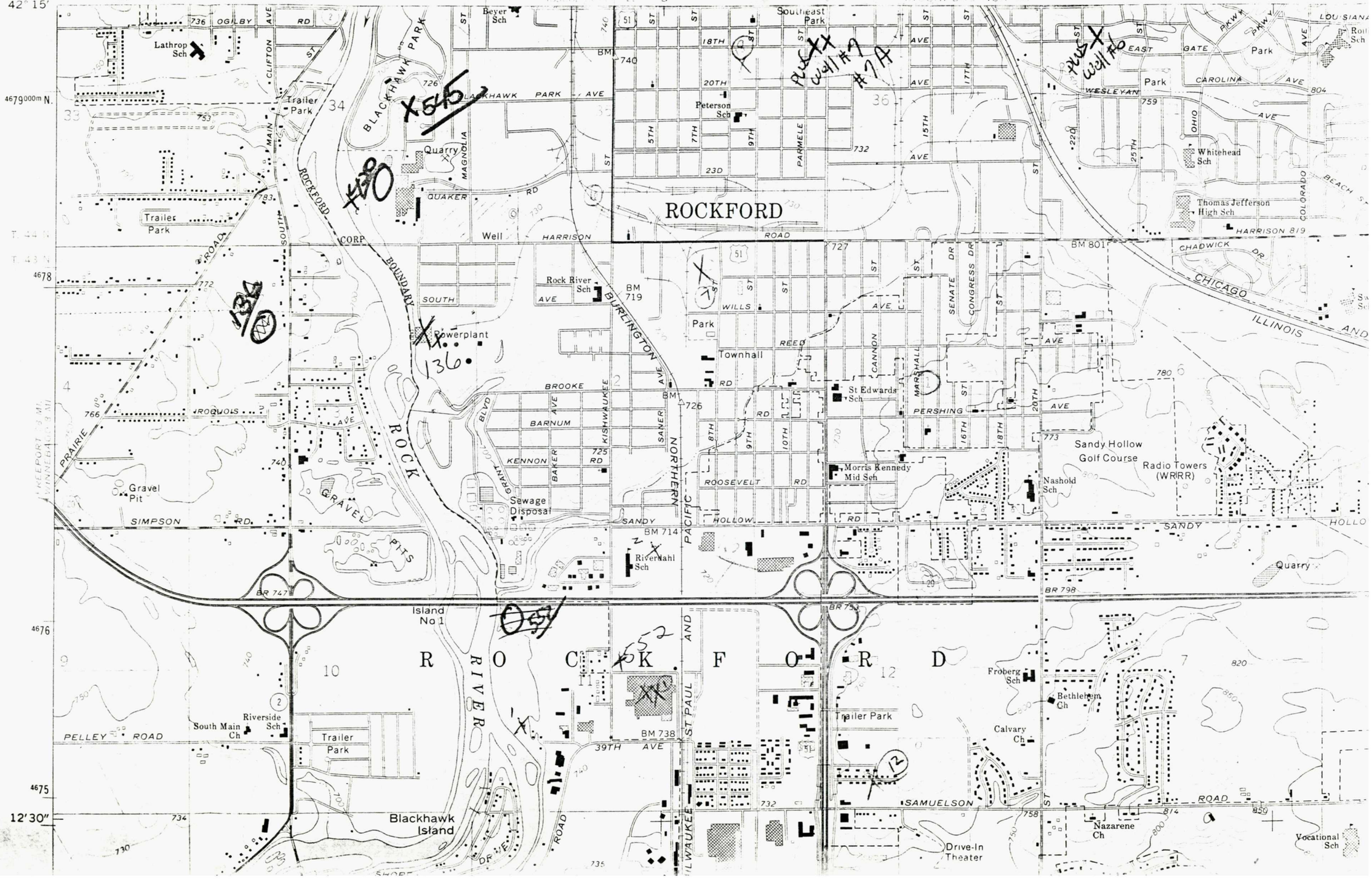

42° 15'
12'30"
ROCKFORD
R O C K F O R D
Lathrop Sch
Trailer Park
Quarry
Beyer Sch
Southeast Park
Peterson Sch
Whitehead Sch
Thomas Jefferson High Sch
Rock River Sch
Powerplant
Townhall
St Edwards Sch
Morris Kennedy Mid Sch
Nashold Sch
Sandy Hollow Golf Course
Radio Towers (WRRR)
Sewage Disposal
Riverdahl Sch
Gravel Pit
Island No 1
Riverside Sch
South Main Ch
Blackhawk Island
Froberg Sch
Bethlehem Ch
Calvary Ch
Nazarene Ch
Vocational Sch
Drive-In Theater
BLACKHAWK PARK
ROCKFORD BOUNDARY
ROCK RIVER
CHICAGO ILLINOIS AND
BURLINGTON NORTHERN
ST PAUL AND PACIFIC
SAMUELSON ROAD
SANDY HOLLOW RD
PELLEY ROAD
SIMPSON RD
PRAIRIE ROAD
HARRISON ROAD
QUAKER RD
BROOKE RD
BARNUM
KENNON RD
ROOSEVELT RD
PERSHING AVE
WILLS AVE
REED AVE
SOUTH AVE
IROQUOIS AVE
OGILBY RD
CLIFTON AVE
MAIN ST
MAGNOLIA
KISHWAUKEE
SANER AVE
BAKER AVE
GRANT BLVD
PARMELE
CANNON
MARSHALL
SENATE DR
CONGRESS DR
CHADWICK DR
COLORADO
OHIO
WESLEYAN
EAST GATE
CAROLINA AVE
LOUISIANA
BEACH ST
39TH AVE
BM 801
BM 719
BM 714
BM 738
BR 747
BR 753
BR 798

16

JAN. 4, 1972

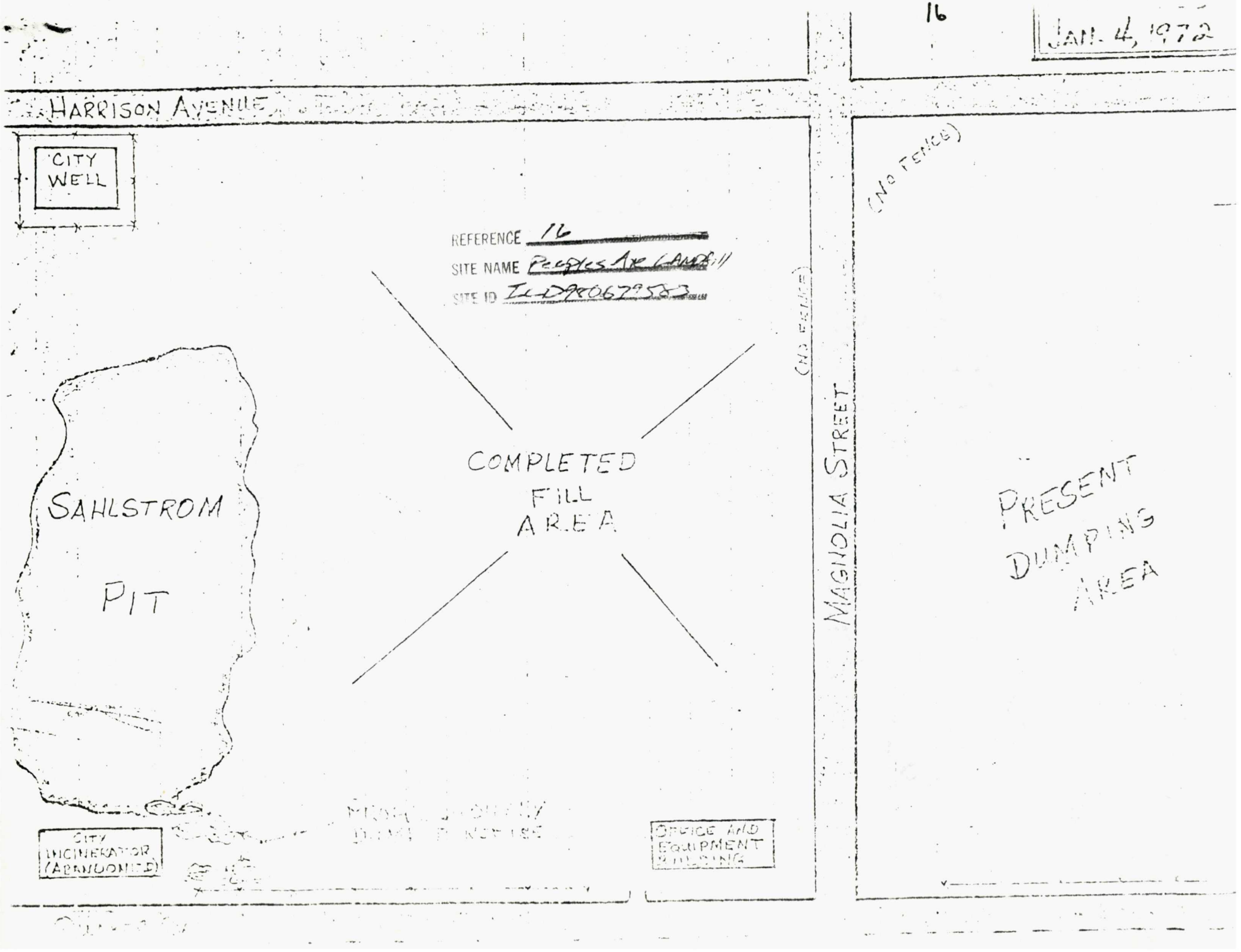
HARRISON AVENUE
CITY WELL
REFERENCE 16
SITE NAME Peoples Ave Landfill
SITE ID ILD980679583
(NO FENCE)
COMPLETED FILL AREA
SAHLSTROM PIT
MAGNOLIA STREET
(NO FENCE)
PRESENT DUMPING AREA
CITY INCINERATOR (ABANDONED)
OFFICE AND EQUIPMENT BUILDING

LPC

DATE: 1/ /73

TIME:

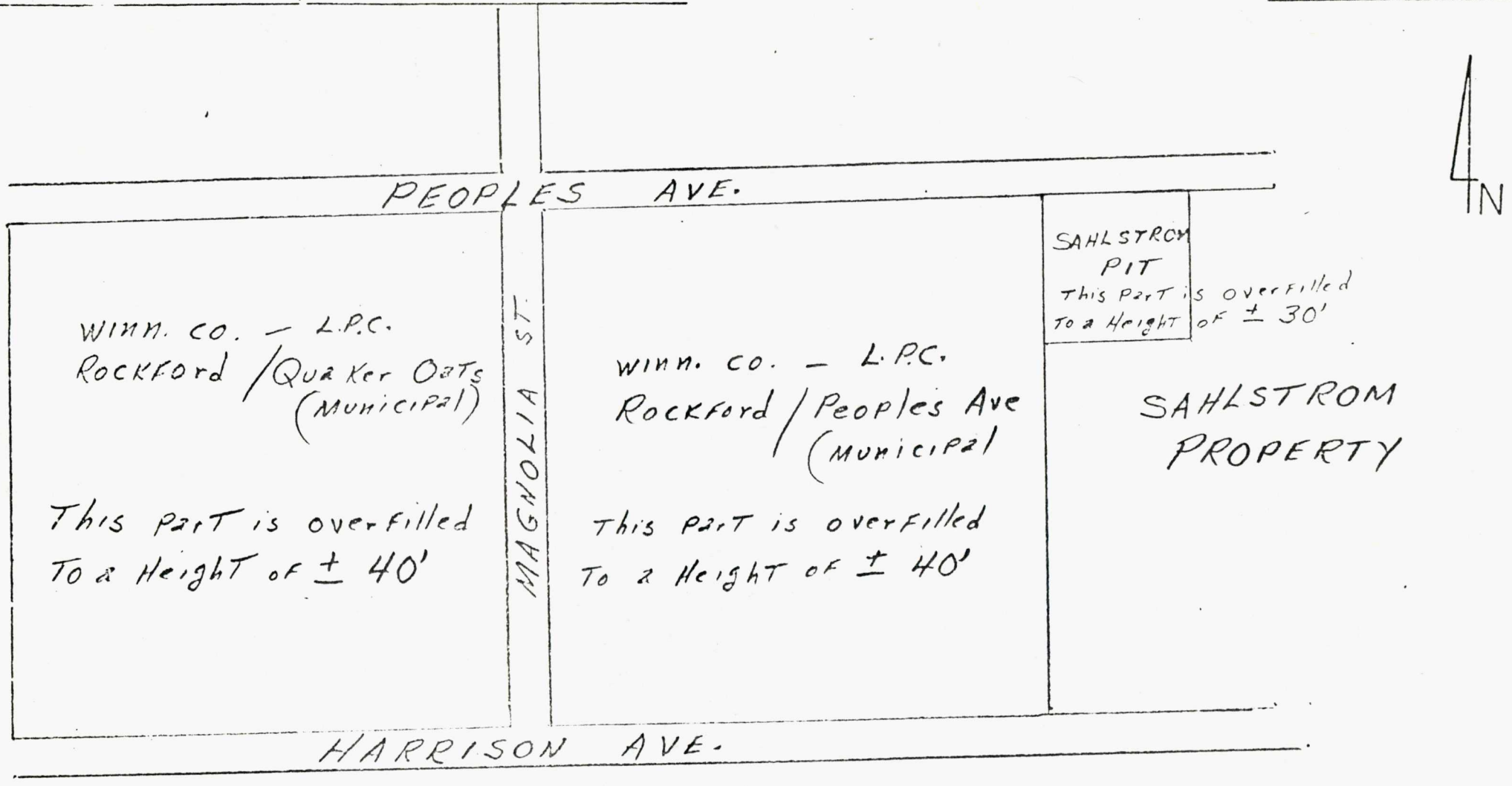

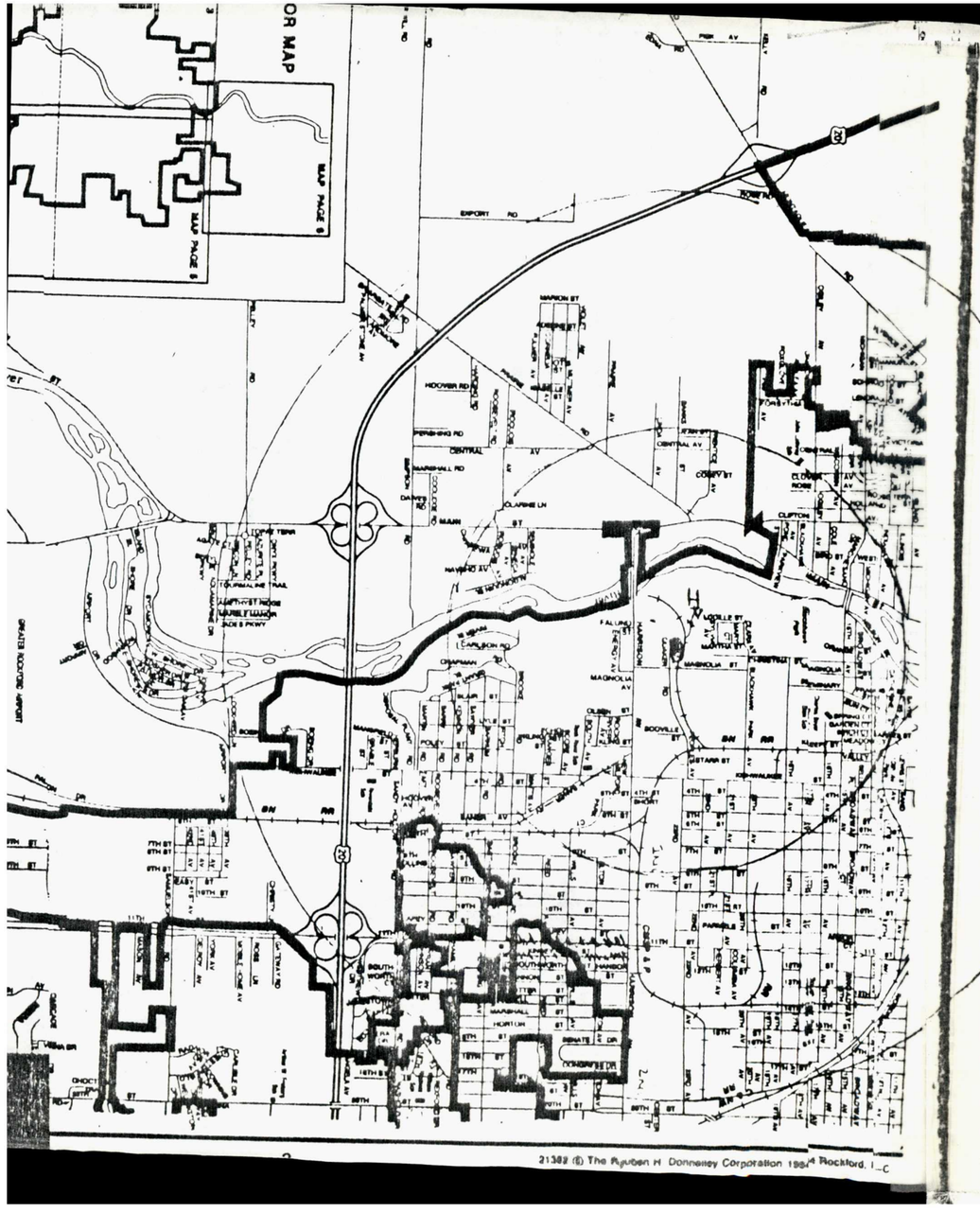

21382 © The Reuben H. Donnelley Corporation 1984 Rockford, Ill—C

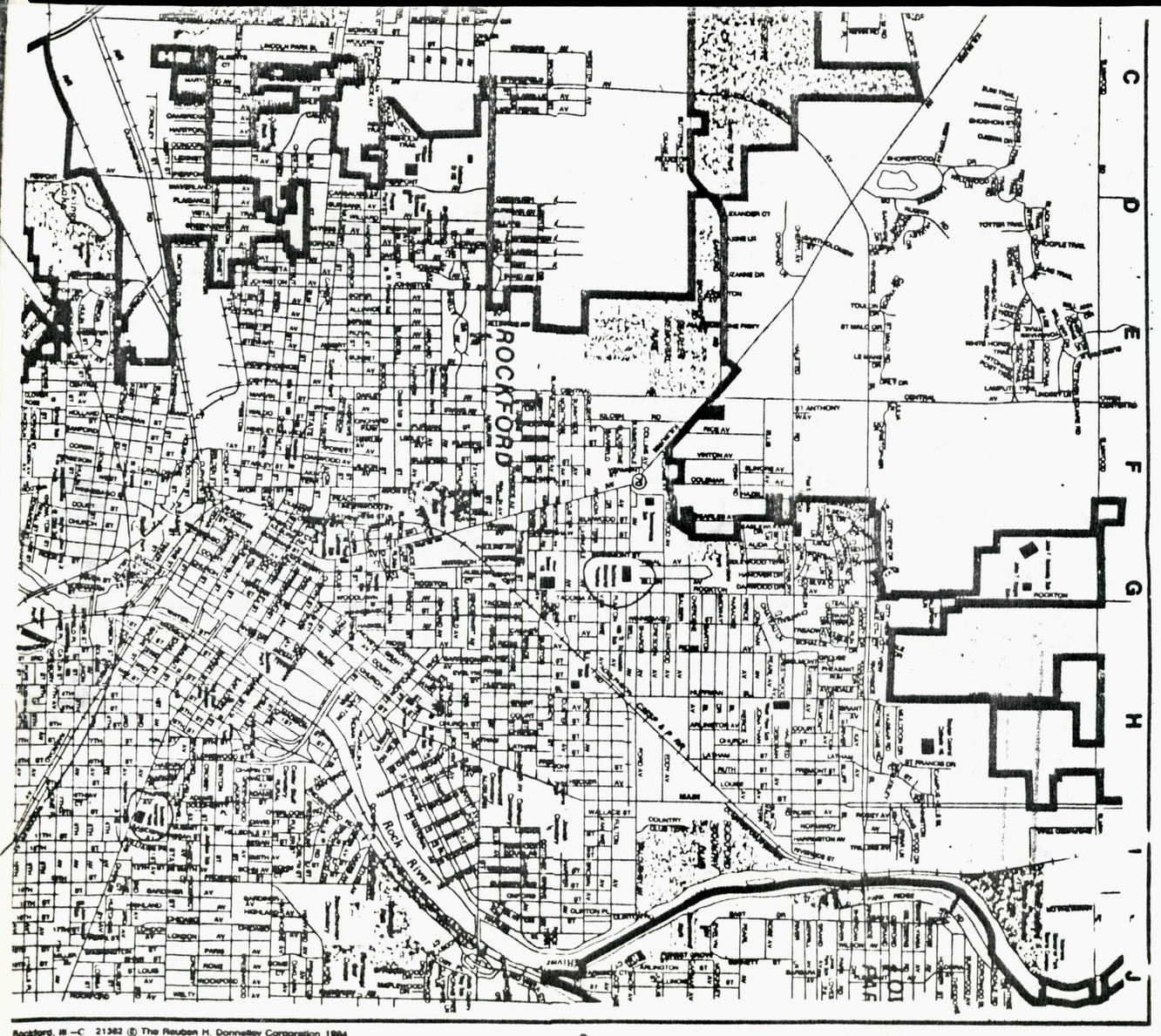

Rockford, Ill —C 21382 © The Reuben H. Donnelley Corporation 1984

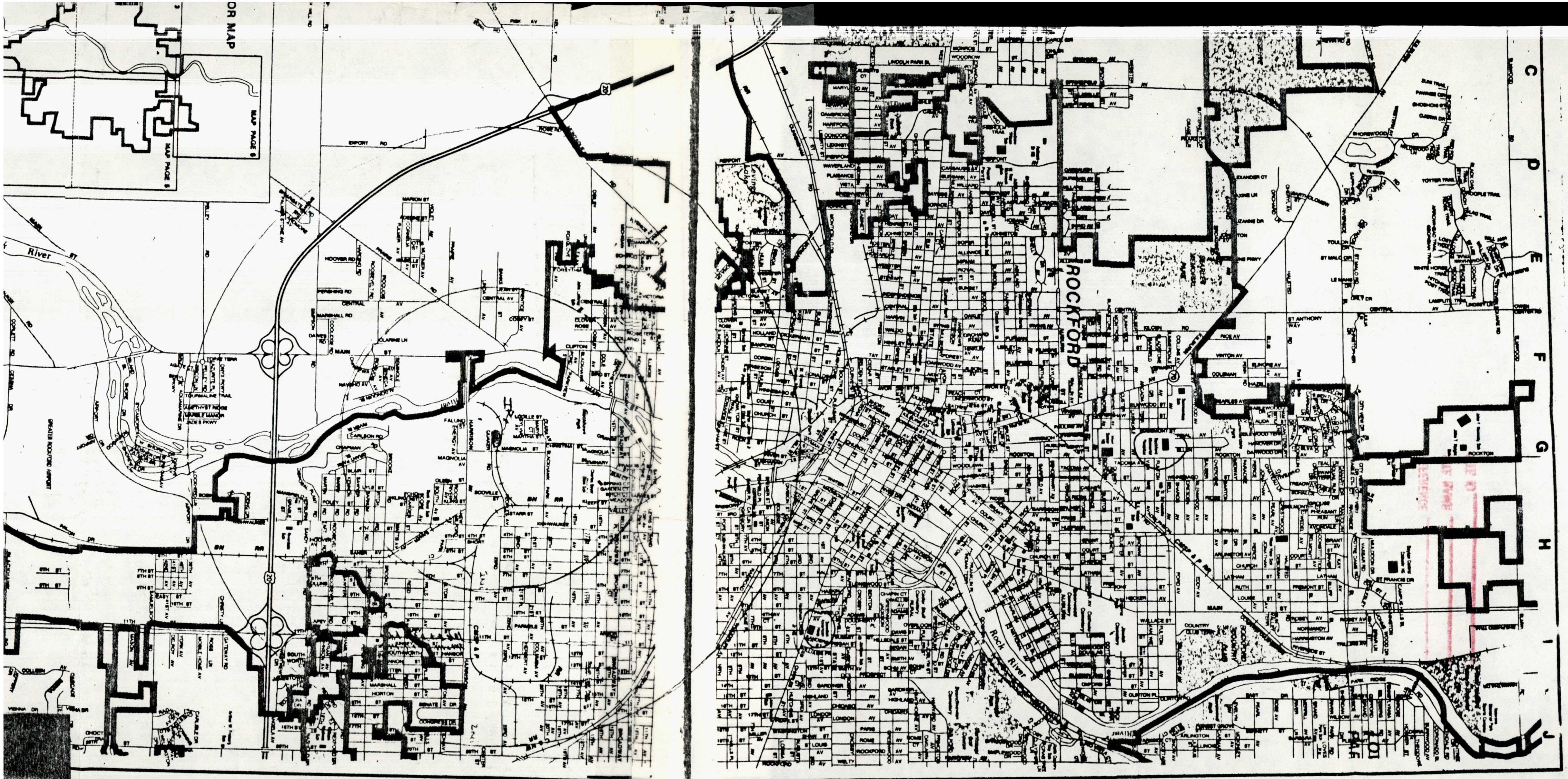

21382 © The Reuben H. Donnelley Corporation 1984

Rockford, Ill.—C 21382 © The Reuben H. Donnelley Corporation 1984

16

JAN. 4, 1972

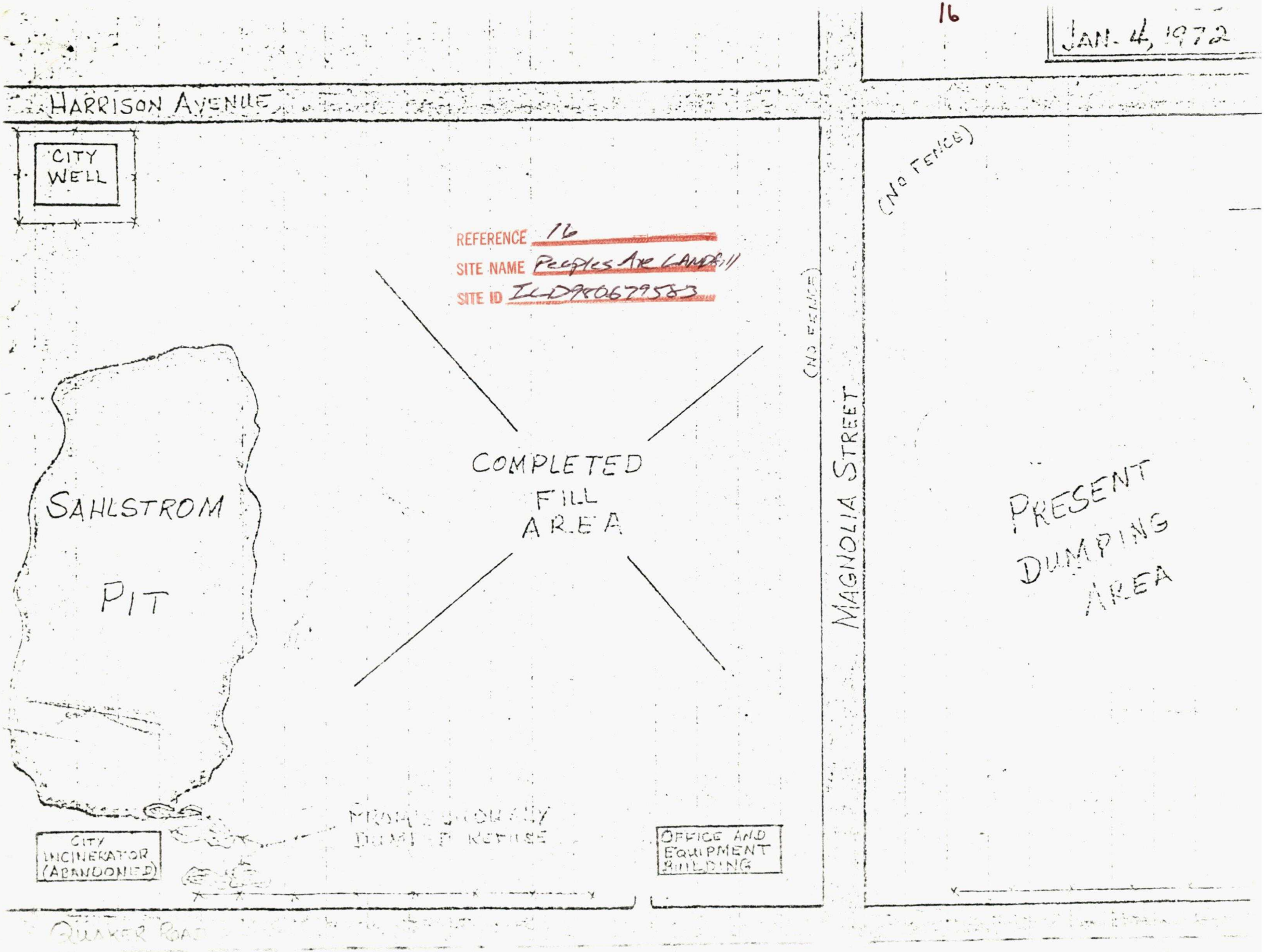
HARRISON AVENUE
CITY WELL
REFERENCE 16
SITE NAME Peoples Ave LANDFILL
SITE ID ILD980679583
(NO FENCE)
COMPLETED FILL AREA
SAHLSTROM PIT
MAGNOLIA STREET
(NO FENCE)
PRESENT DUMPING AREA
CITY INCINERATOR (ABANDONED)
OFFICE AND EQUIPMENT BUILDING
QUAKER ROAD

LPC

DATE: 1/ /73
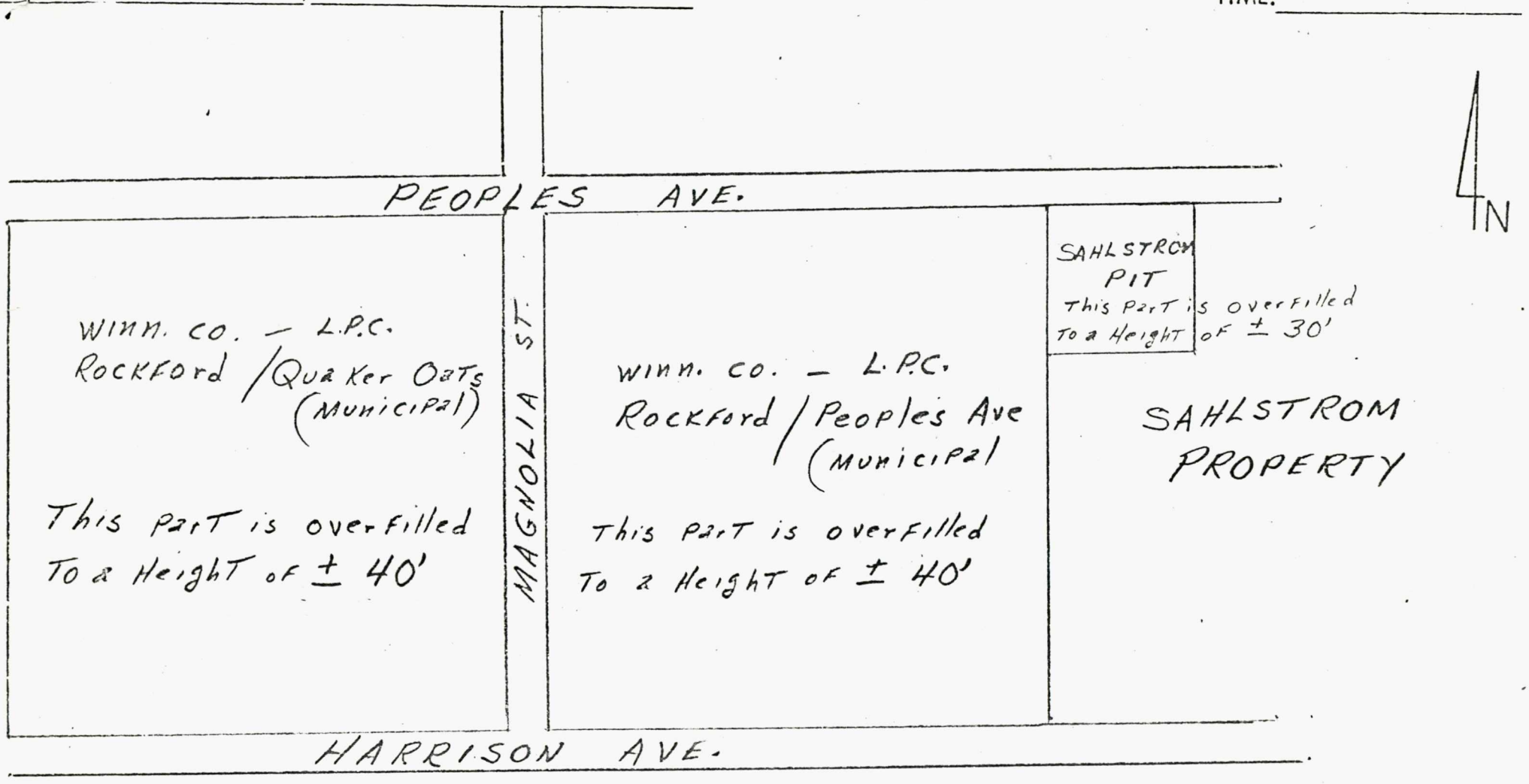
TIME: