POOR LEGIBILITY

ONE OR MORE PAGES IN THIS DOCUMENT ARE DIFFICULT TO READ DUE TO THE QUALITY OF THE ORIGINAL

SFUND RECORDS CTR
2388642

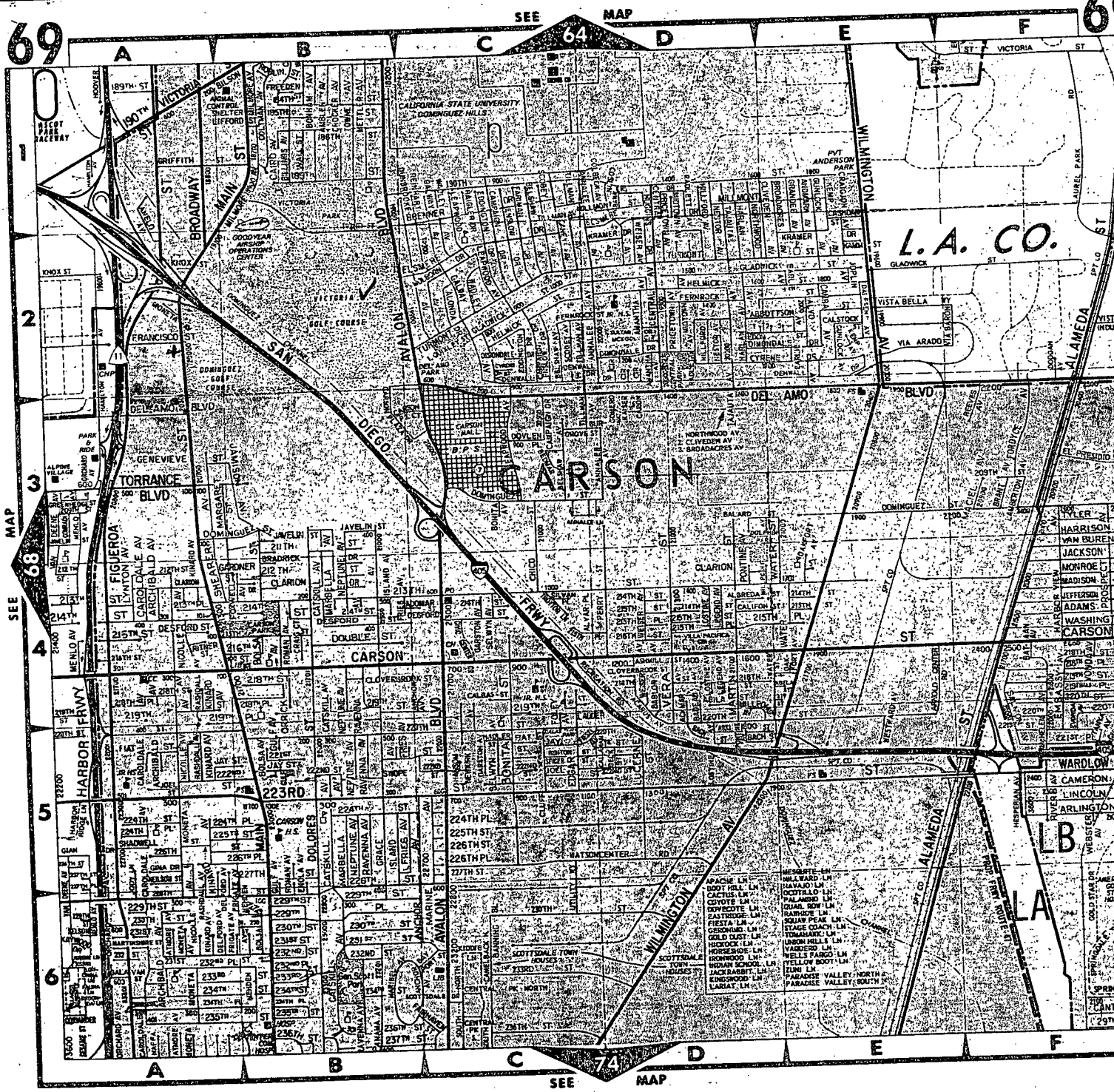

Main St. Dump
(S. W. Conservation)

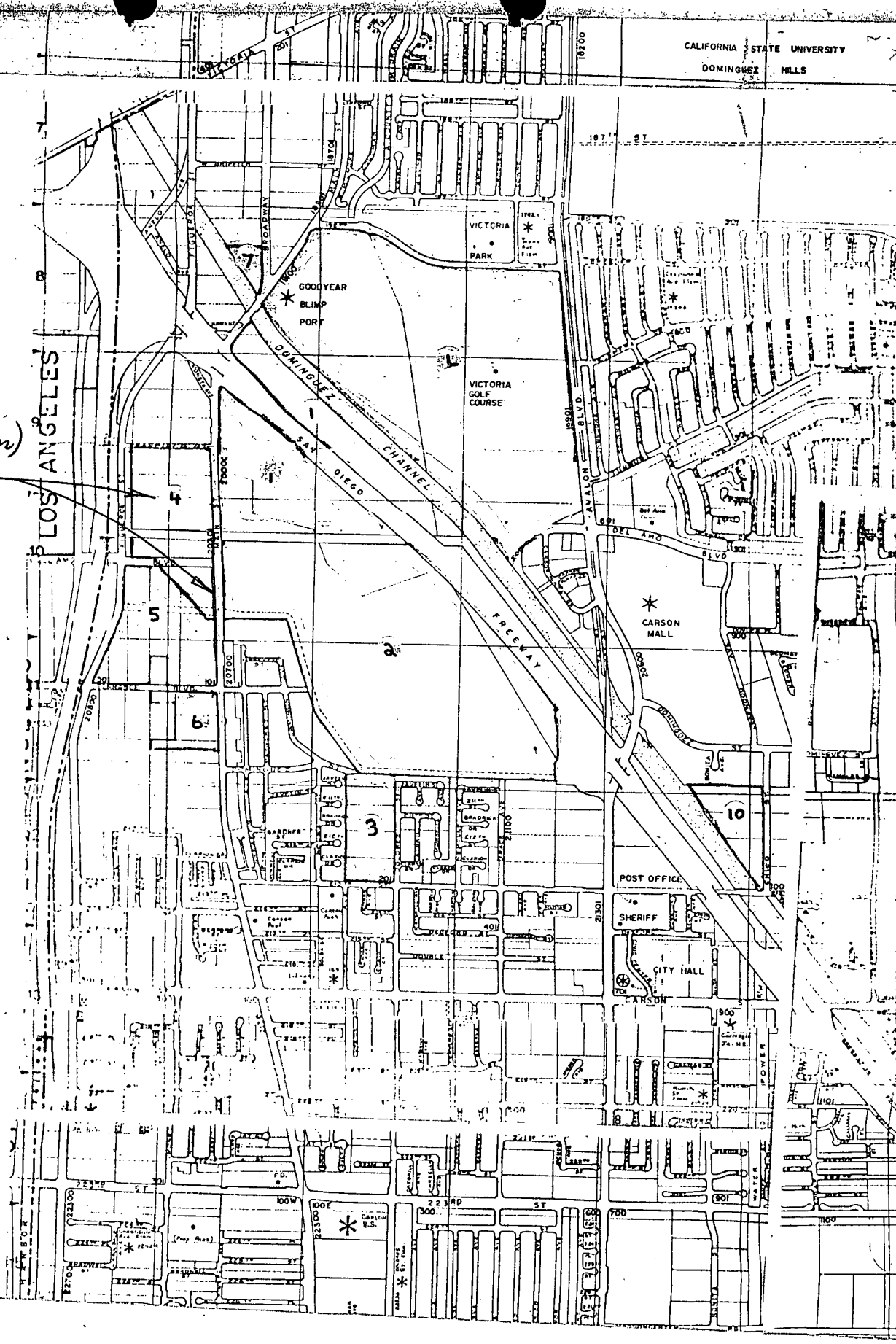

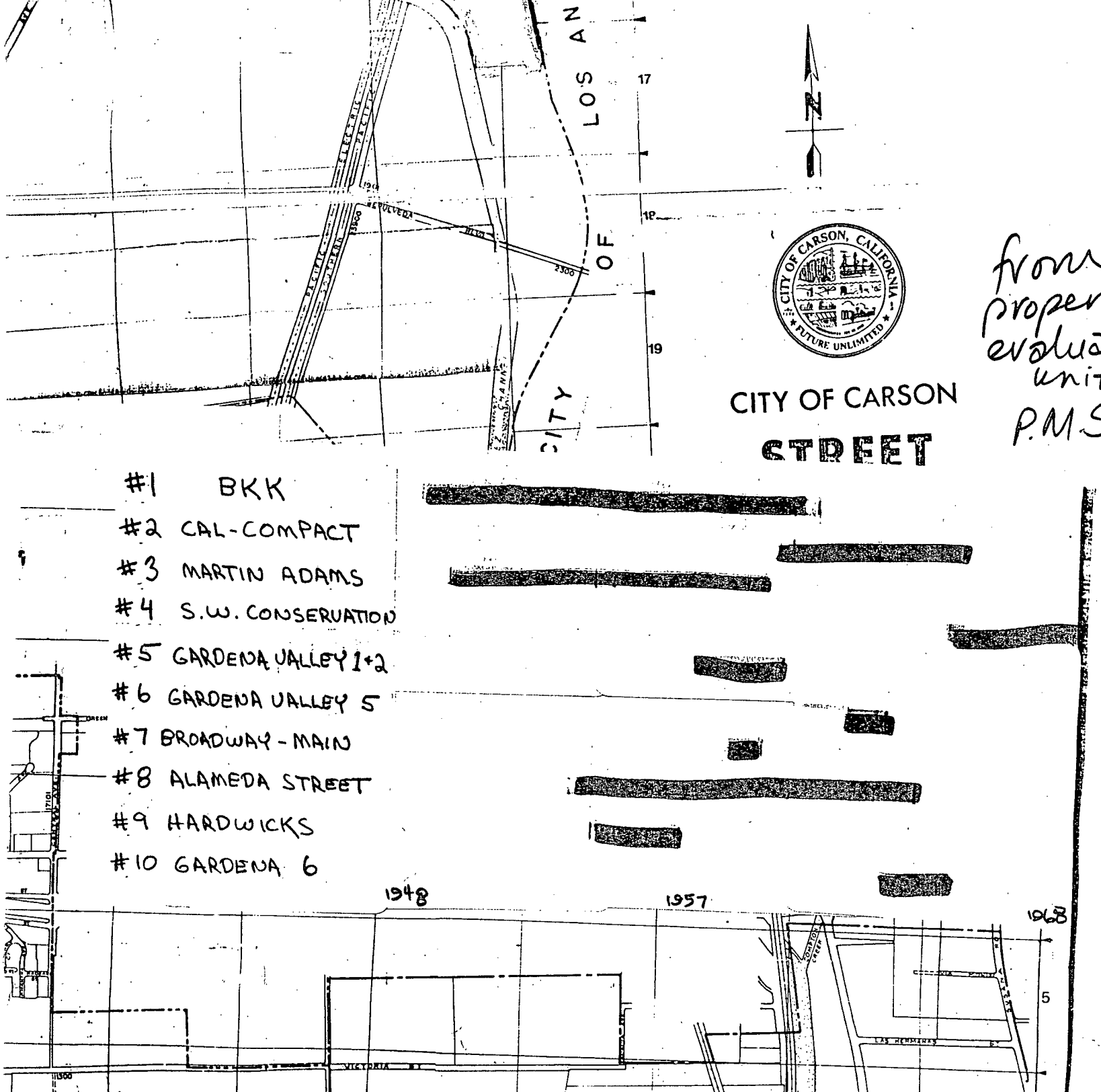

from property evaluation unit
P.M.S

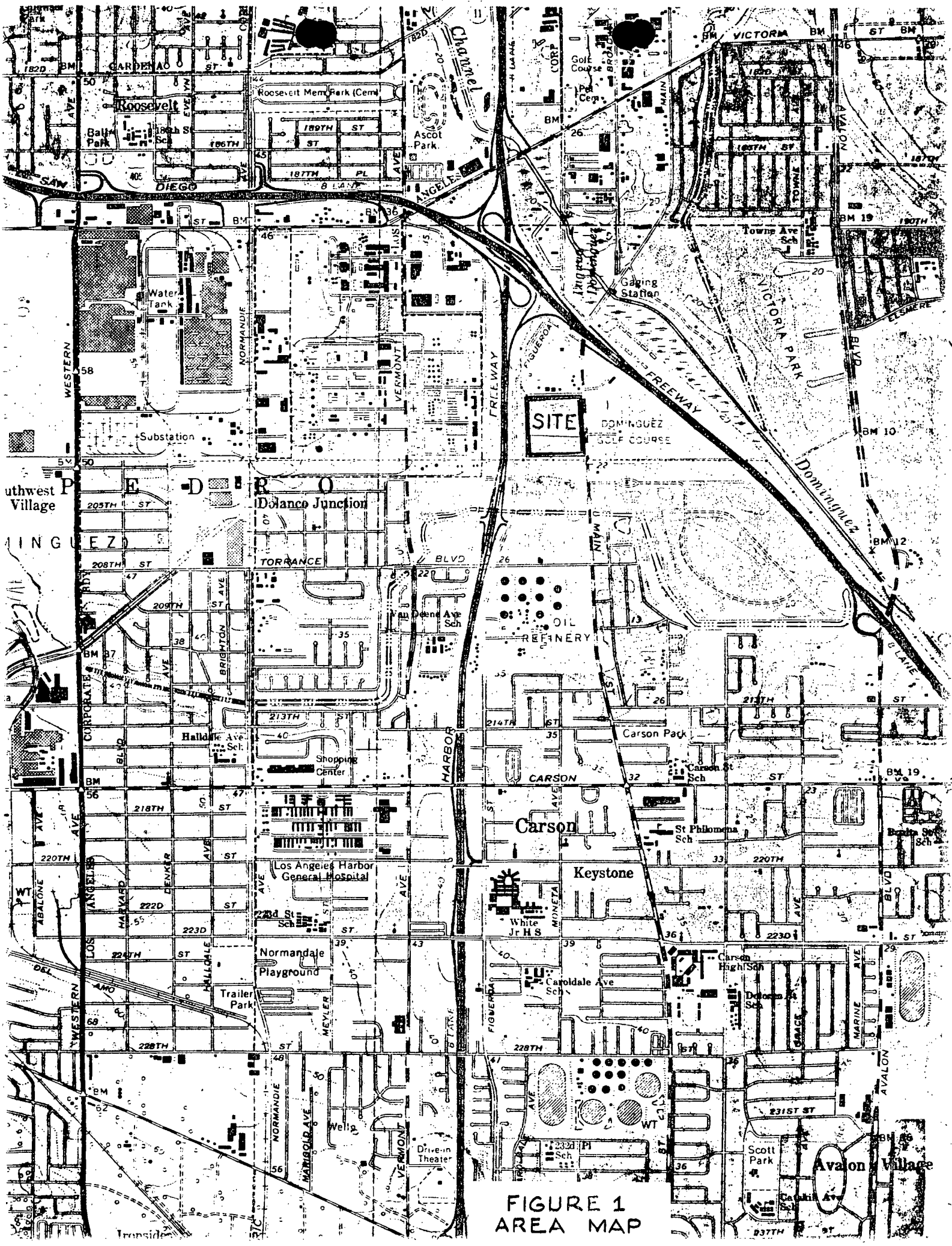

FIGURE 1
AREA MAP

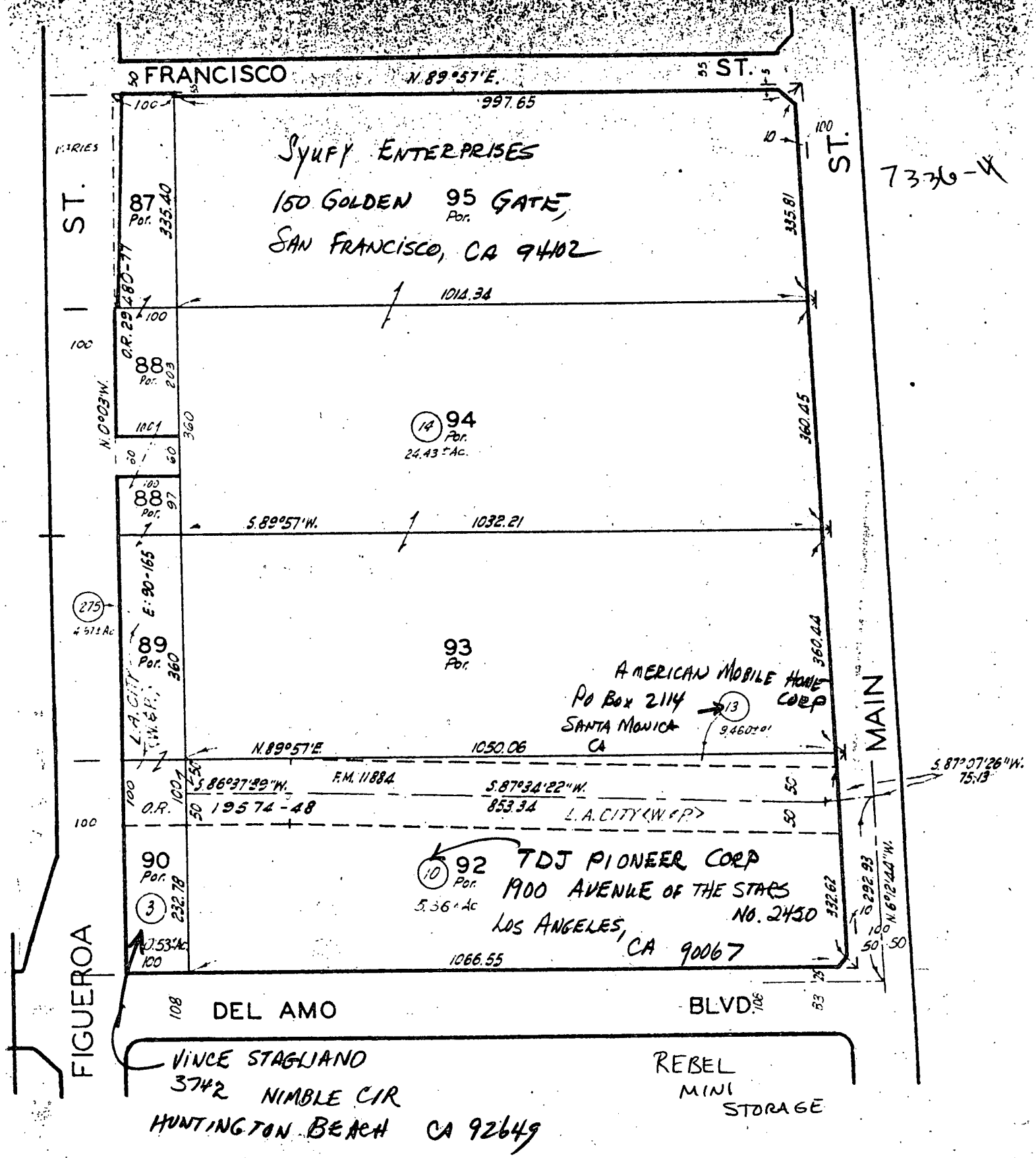

TRACT NO. 4671