US EPA RECORDS CENTER REGION 5
469469

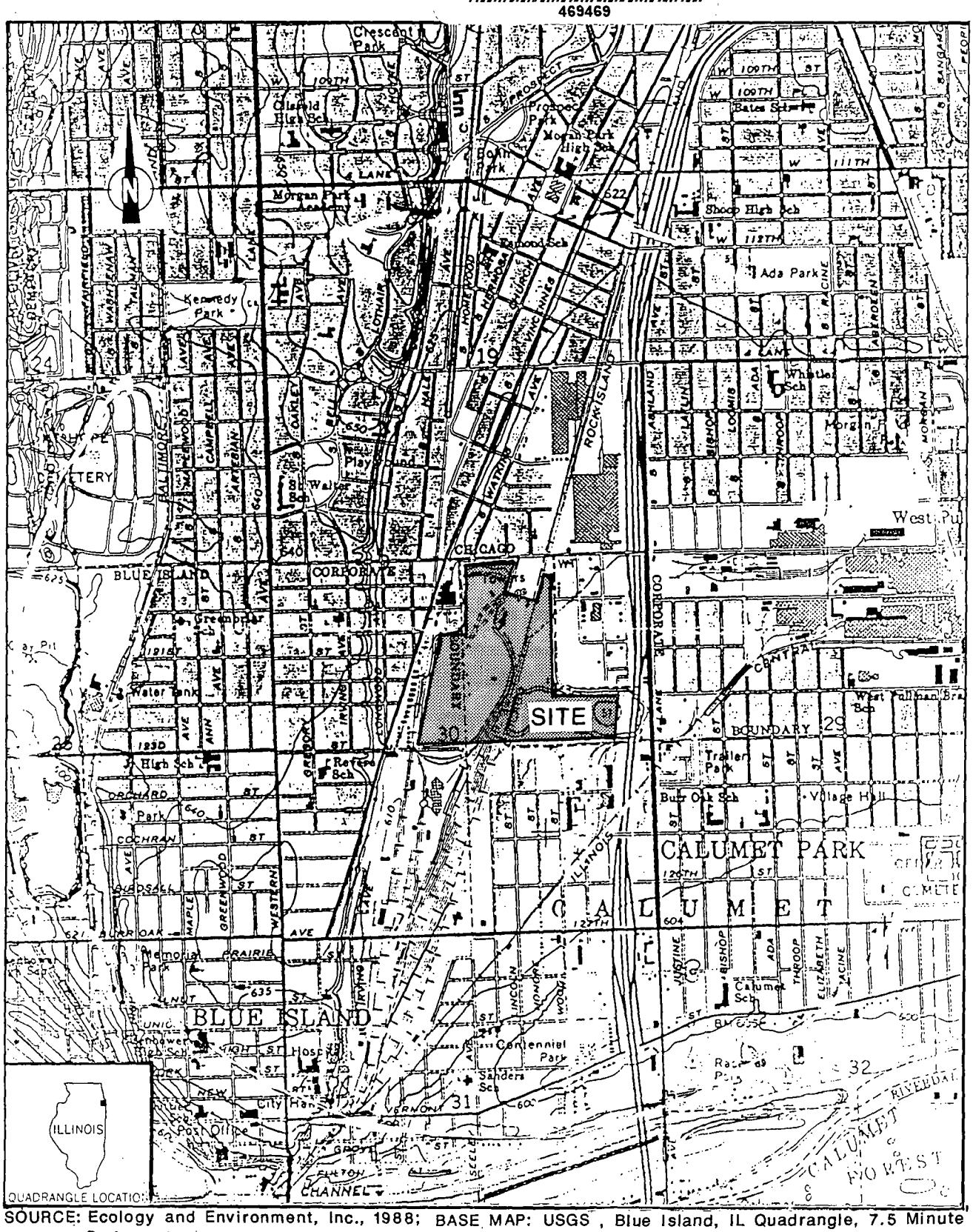

SOURCE: Ecology and Environment, Inc., 1988; BASE MAP: USGS, Blue Island, IL Quadrangle, 7.5 Minute Series, 1963.

SCALE
0 0.5 1 MILE

FIGURE 2-1 SITE LOCATION

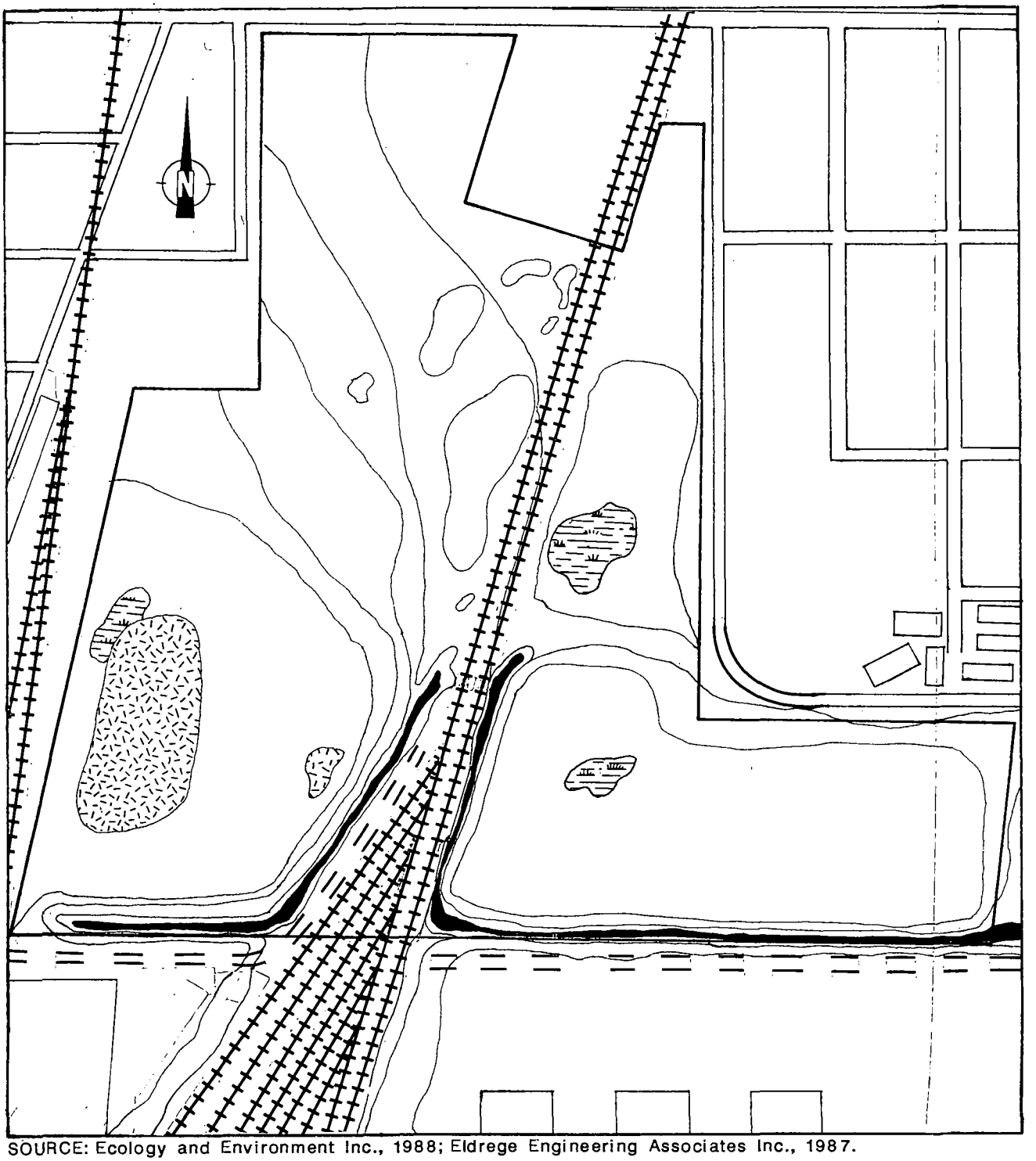

SOURCE: Ecology and Environment Inc., 1988; Eldrege Engineering Associates Inc., 1987.

SCALE

0 500 1000 FEET

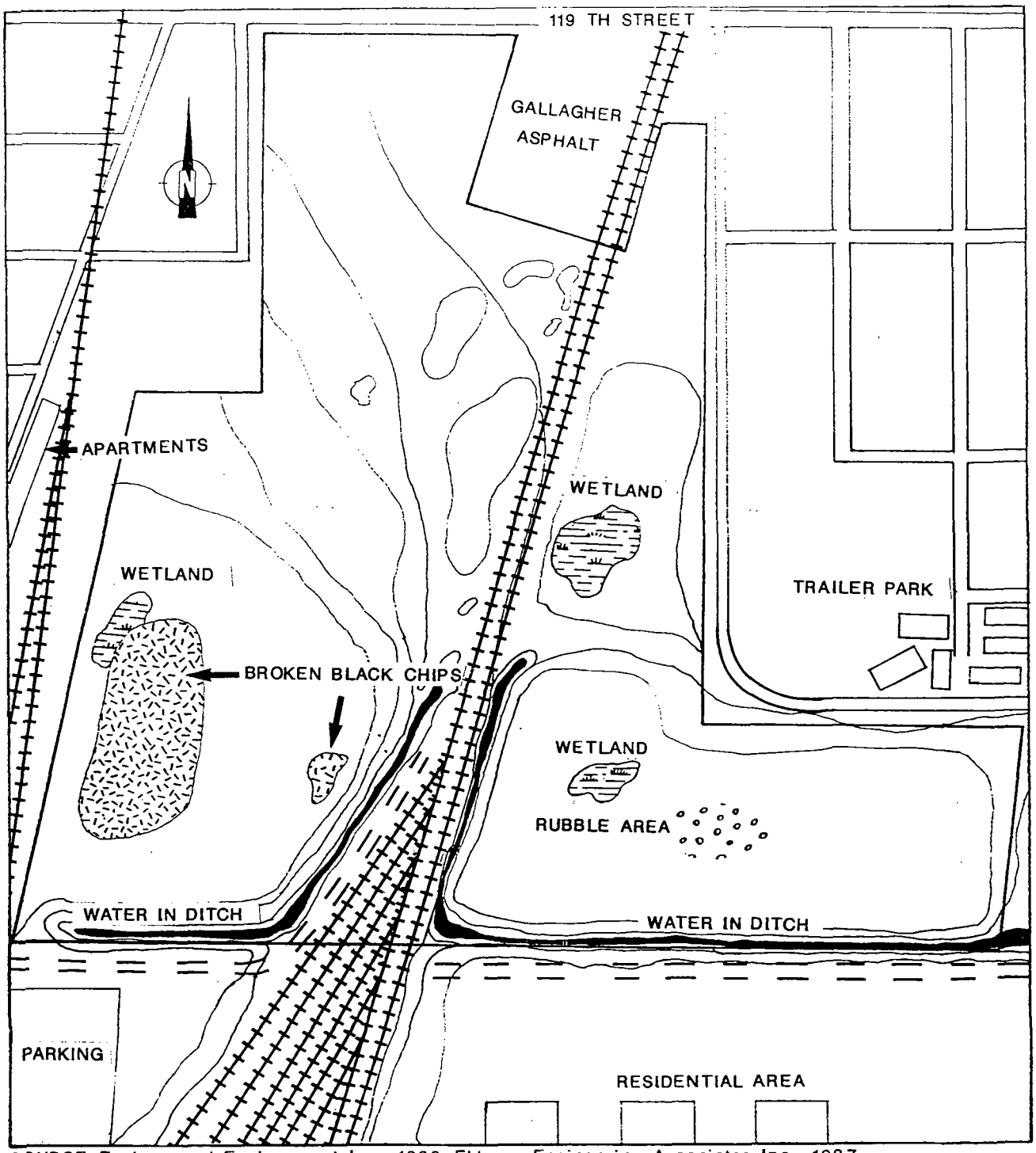

SOURCE: Ecology and Environment Inc., 1988; Eldrege Engineering Associates Inc., 1987.

SCALE

0 500 1000 FEET

CONTOUR INTERVAL 3 FEET

FIGURE 3-1 SITE FEATURES

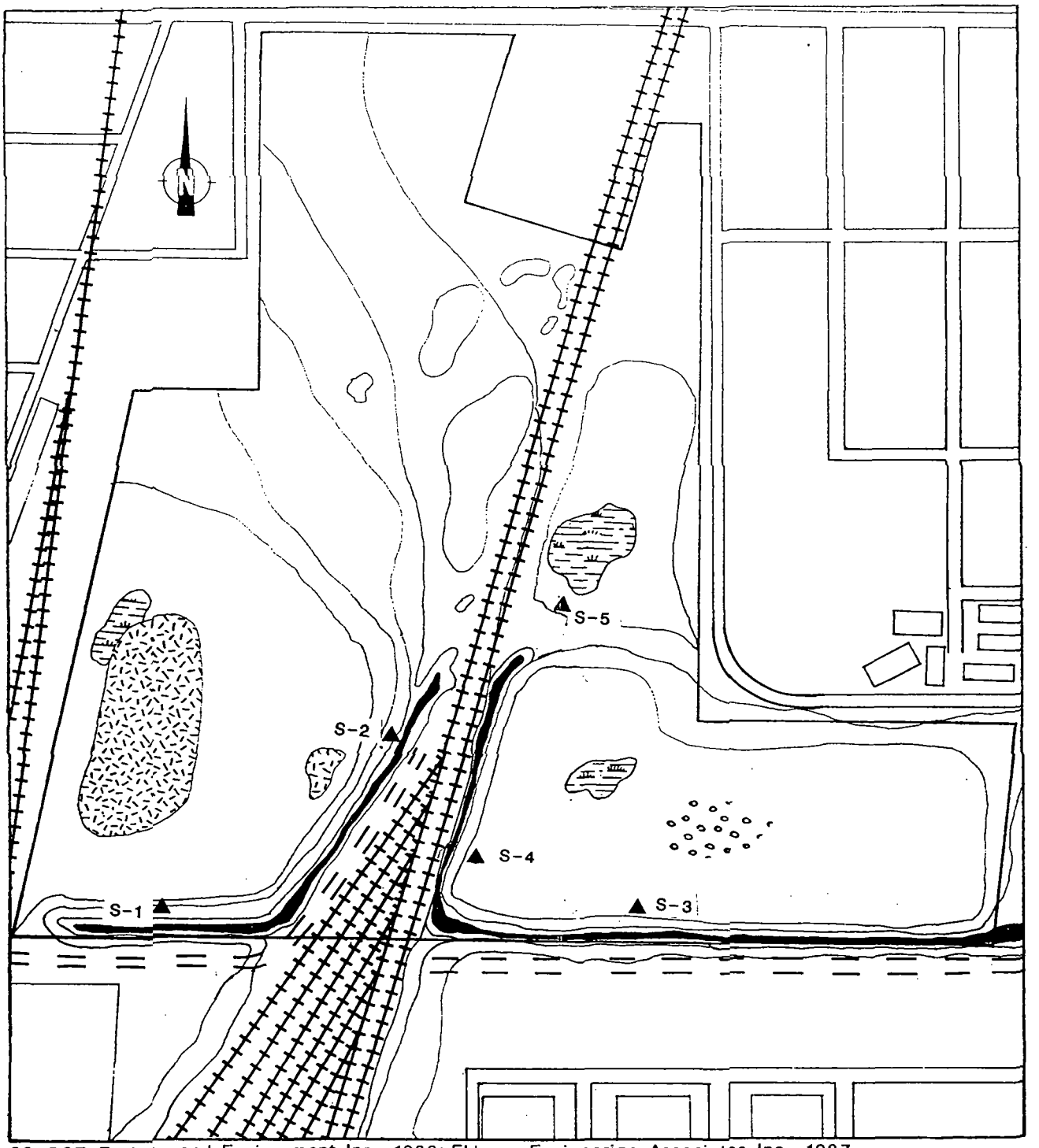

SOURCE: Ecology and Environment Inc., 1988; Eldrege Engineering Associates Inc., 1987.

SCALE

0 500 1000 FEET

CONTOUR INTERVAL 3 FEET

FIGURE 3-2 ON-SITE SOIL SAMPLING LOCATIONS

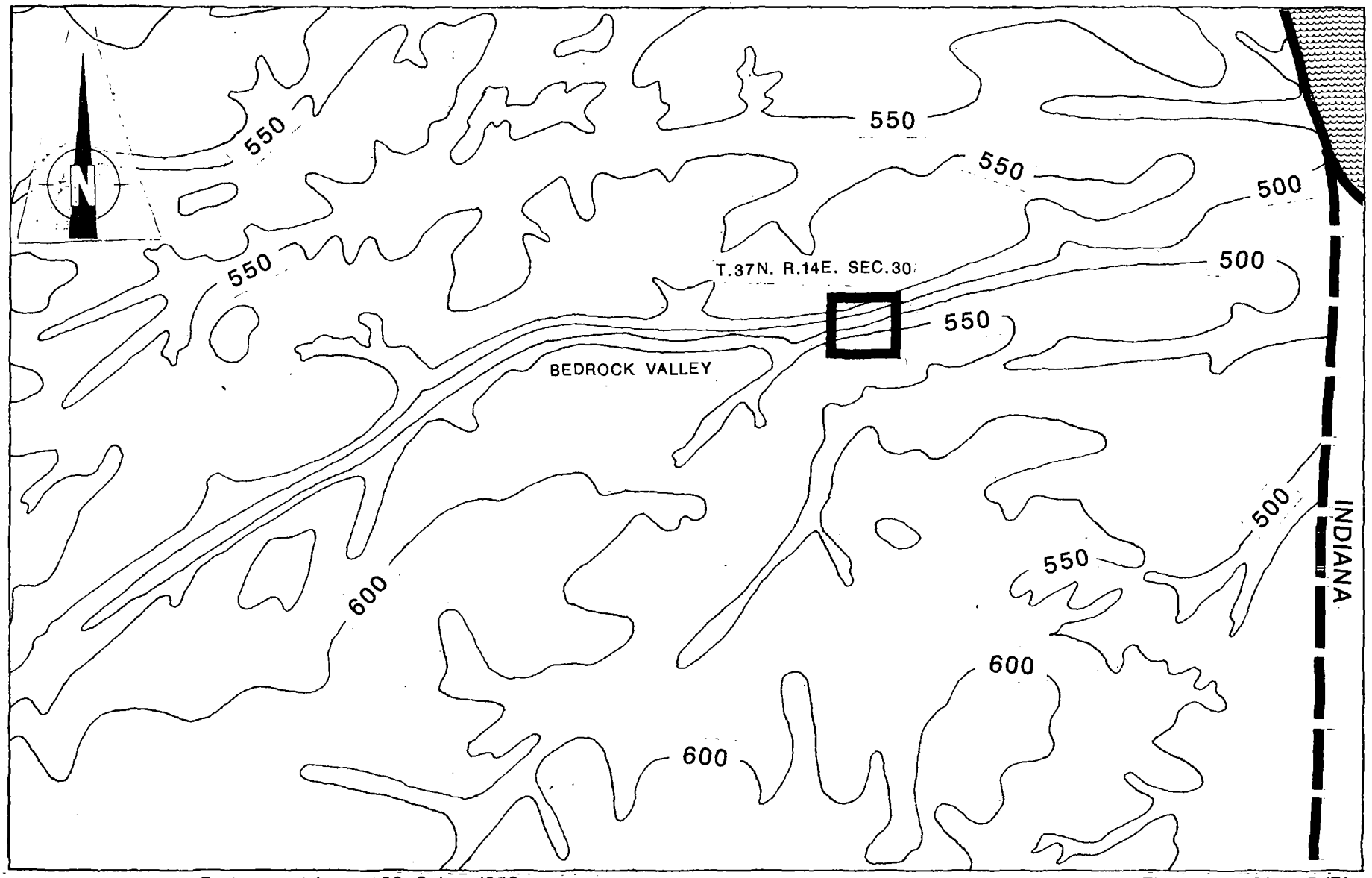

SORCE: Ecology and Environment Inc., 1988; Suter, 1959.

DATUM: MEAN SEA LEVEL

SCALE

0 1 2 3 4 5 MILES

FIGURE 5-1 BEDROCK TOPOGRAPHY IN THE AREA OF ILLINOIS BRICK CO., YARD #17

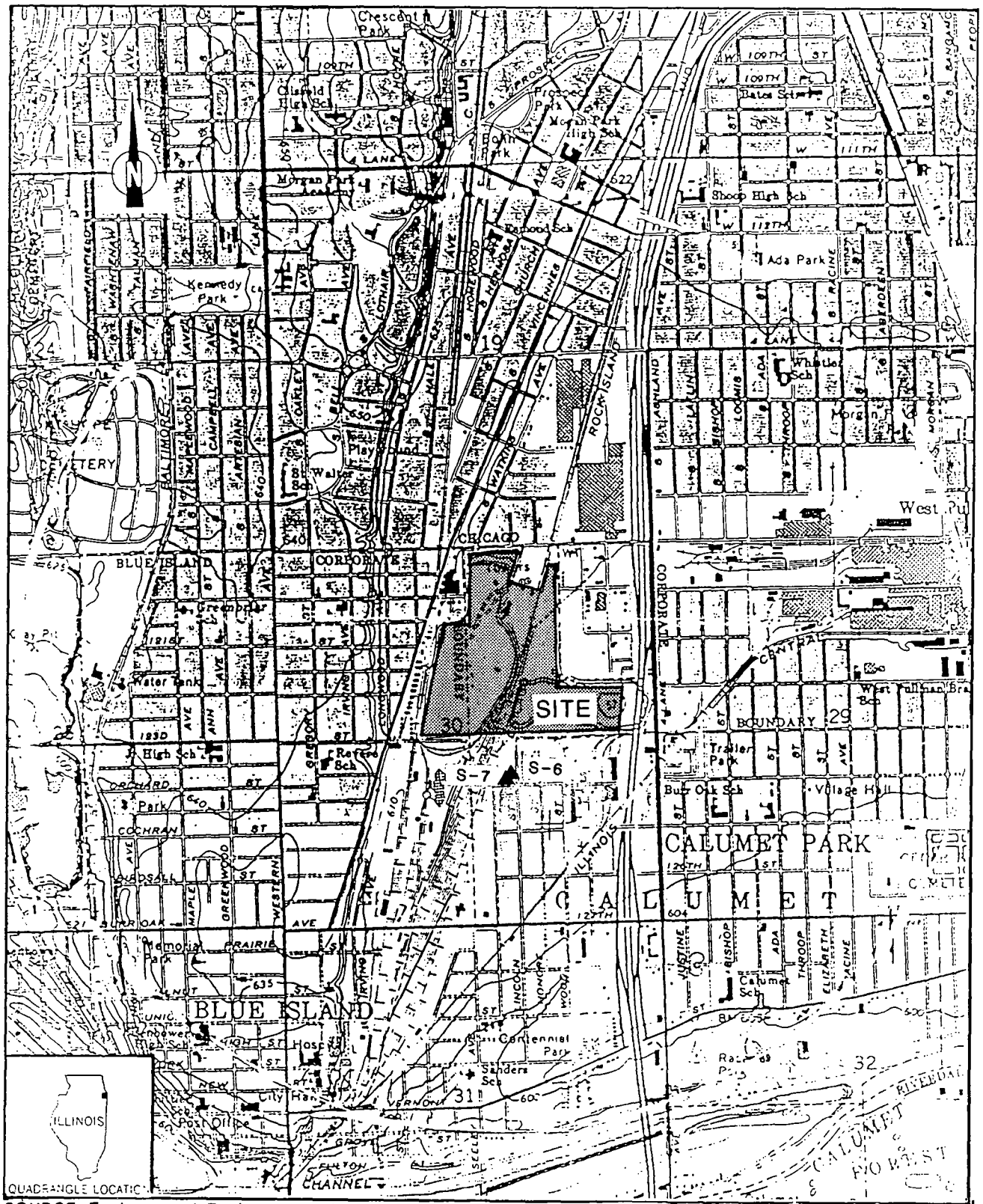

SOURCE: Ecology and Environment, Inc., 1988; BASE MAP: USGS , Blue Island, IL Quadrangle, 7.5 Minute Series, 1963.

SCALE

0 0.5 1 MILE

FIGURE 3-3 OFF-SITE SOIL SAMPLING LOCATIONS

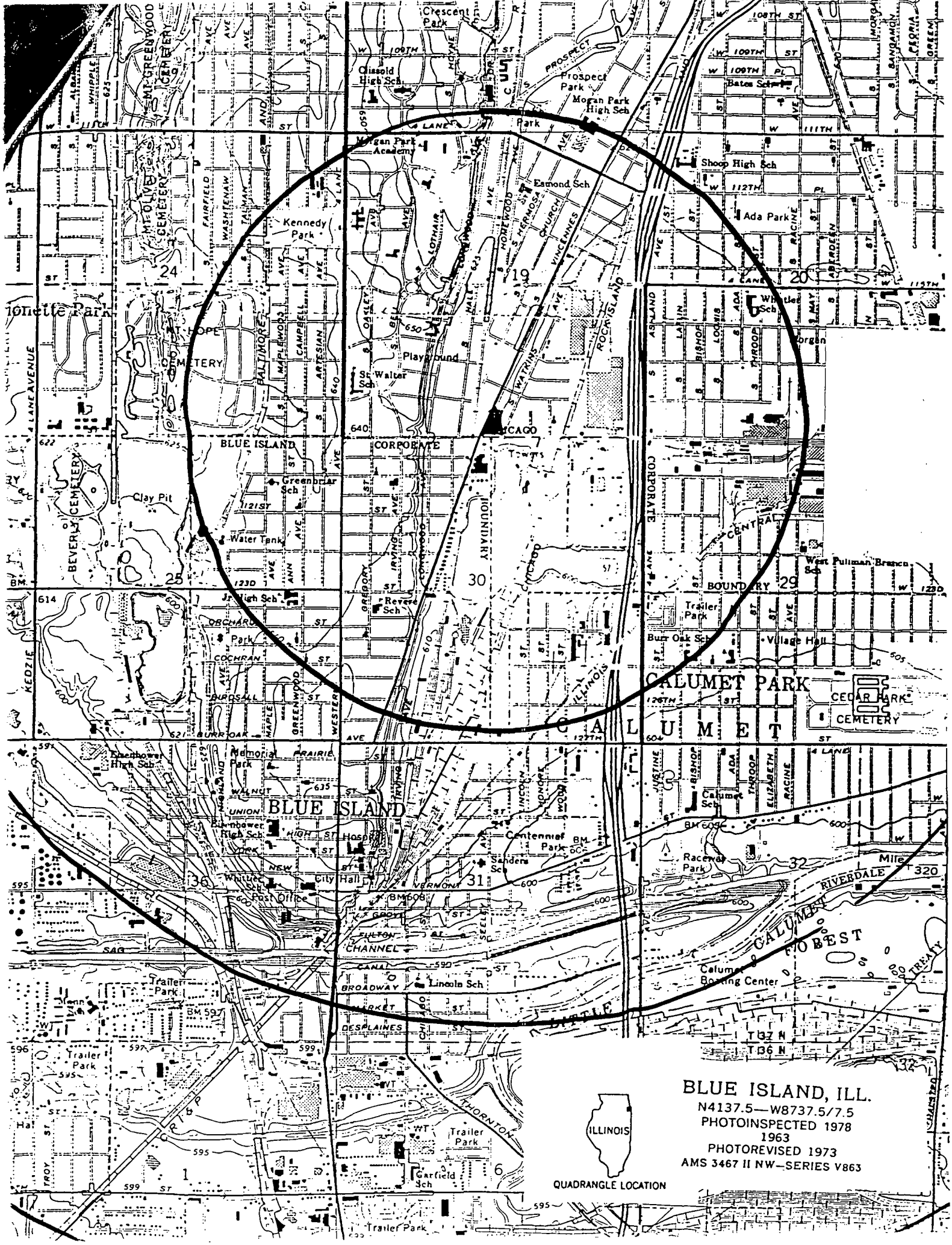
BLUE ISLAND, ILL.
N4137.5—W8737.5/7.5
PHOTOINSPECTED 1978
1963
PHOTOREVISED 1973
AMS 3467 II NW—SERIES V863
ILLINOIS
QUADRANGLE LOCATION
CALUMET PARK
BLUE ISLAND
CORPORATE
BOUNDARY
Crescent Park
Prospect Park
Morgan Park High Sch
Morgan Park Academy
Shoop High Sch
Esmond Sch
Ada Park
Kennedy Park
Playground
St Walter Sch
Greenbriar Sch
Clay Pit
Water Tank
Jr High Sch
Revere Sch
Trailer Park
Burr Oak Sch
Village Hall
West Pullman Branch Sch
Memorial Park
Eisenhower High Sch
Centennial Park
Sanders Sch
City Hall
Post Office
Lincoln Sch
Calumet Sch
Raceway Park
Calumet Boating Center
Garfield Sch
Trailer Park
CEDAR PARK CEMETERY
BEVERLY CEMETERY
MT HOPE CEMETERY
MT OLIVE CEMETERY
MT GREENWOOD CEMETERY
CHANNEL
CALUMET FOREST
RIVERDALE
LITTLE
THORNTON
T 37 N
T 36 N



1990 photo

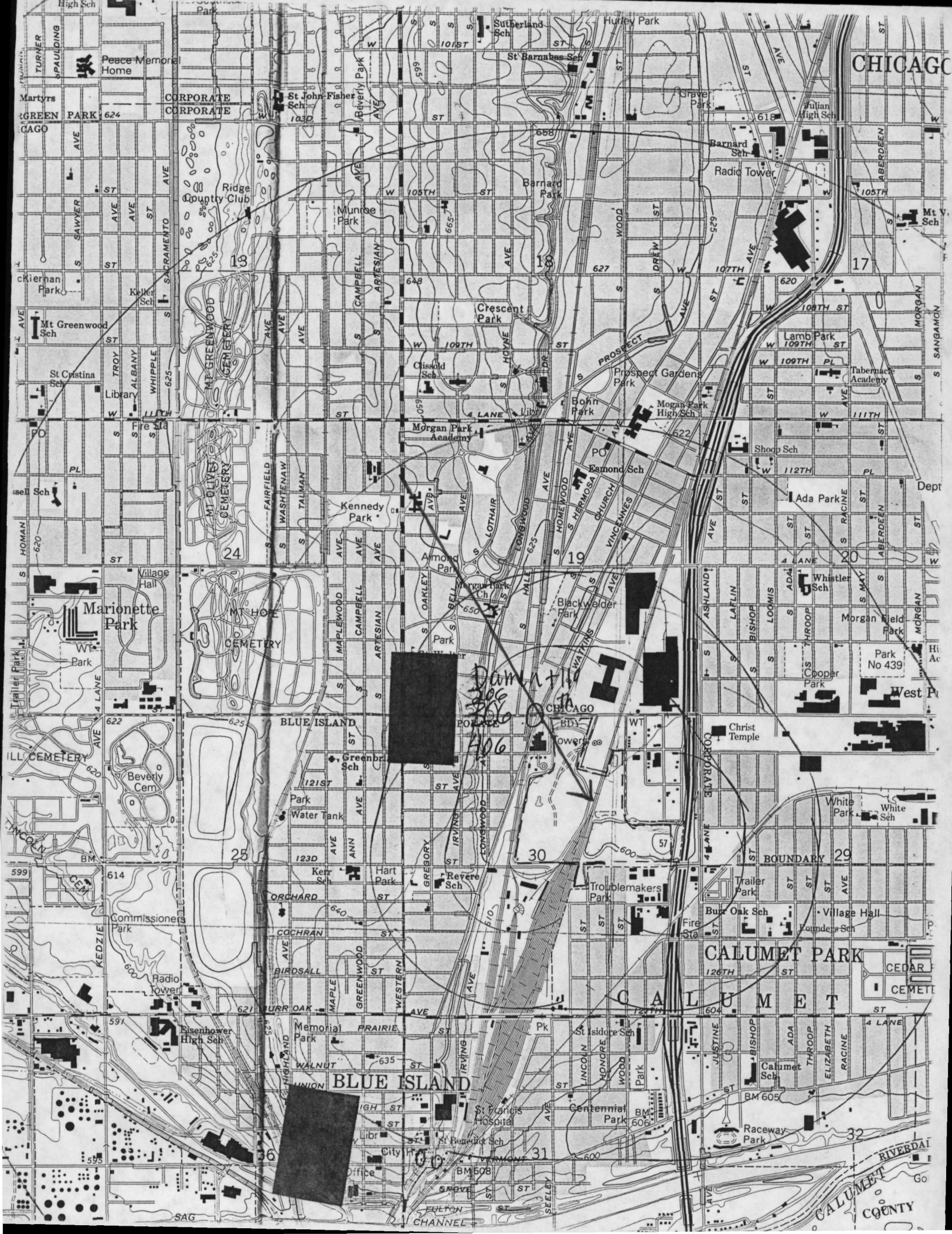
CHICAGO
Sutherland Sch
Hurley Park
St Barnabas Sch
Peace Memorial Home
Martyrs
CORPORATE
St John Fisher Sch
Beverly Park
Grave Park
Julian High Sch
Barnard Sch
Radio Tower
Ridge Country Club
Munroe Park
Barnard Park
Mt Greenwood Sch
Keller Sch
Crescent Park
Lamb Park
Tabernacle Academy
St Cristina Sch
Library
Clissold Sch
Prospect Gardens Park
Bohn Park
Mogan Park High Sch
Morgan Park Academy
Shoop Sch
Esmond Sch
Ada Park
Kennedy Park
Almond Park
Morgan Park Ch
Blackwelder Park
Whistler Sch
Morgan Field Park
Village Hall
Marionette Park
MT HOPE CEMETERY
Park No 439
Cooper Park
West P
Trailer Park
BLUE ISLAND
Christ Temple
Beverly Cem
Greenbr Sch
Water Tank
White Park
White Sch
BOUNDARY
Kerr Sch
Hart Park
Revere Sch
Troublemakers Park
Trailer Park
Burr Oak Sch
Village Hall
Commissioners Park
Fire Sta
CALUMET PARK
Radio Tower
CALUMET
Eisenhower High Sch
Memorial Park
St Isidore Sch
Calumet Sch
BLUE ISLAND
St Francis Hospital
Centennial Park
Raceway Park
St Benedict Sch
City Hall
Office
CALUMET COUNTY
RIVERDAL
Dam n+110
306
306
406

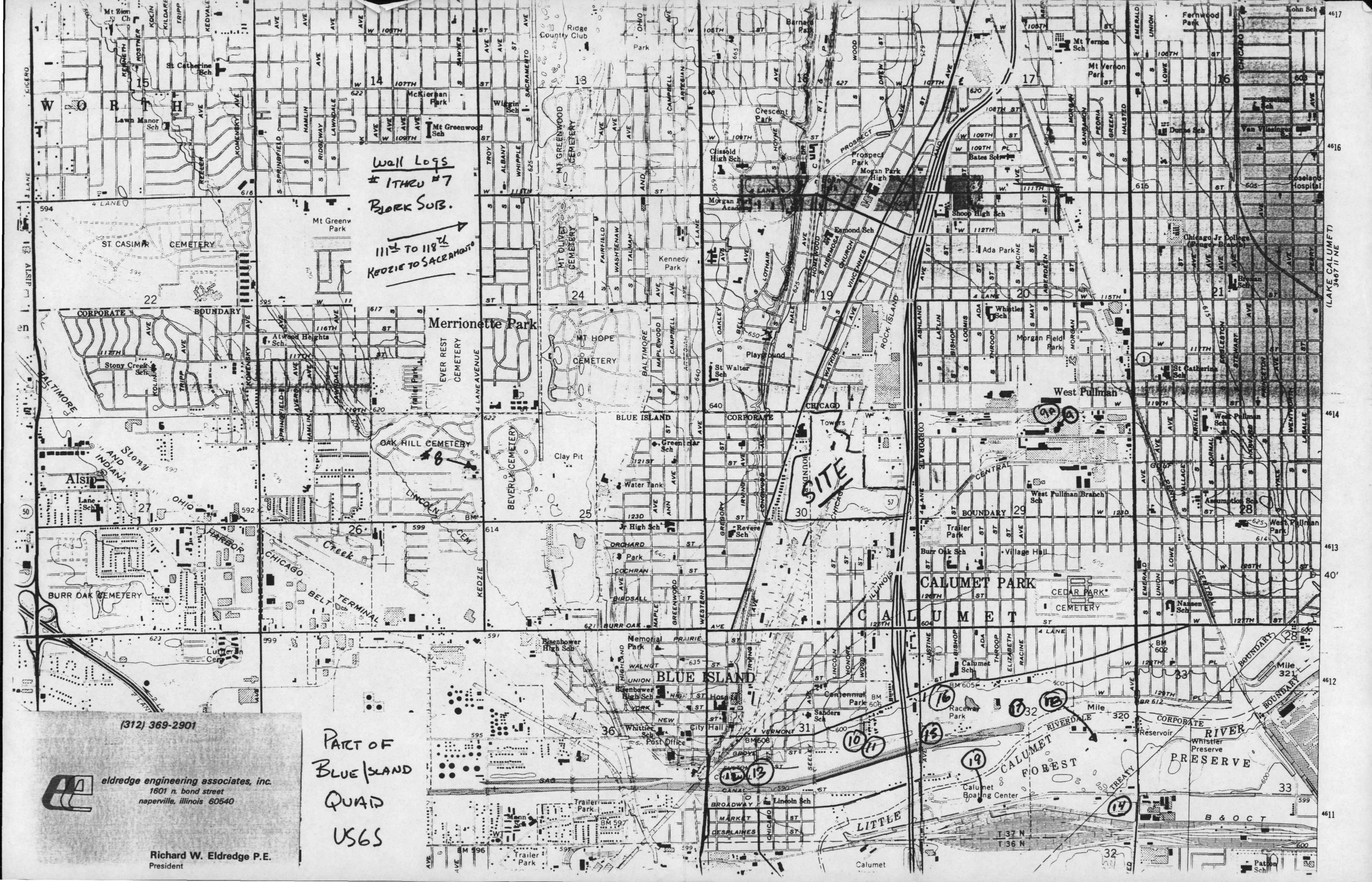
Well Logs
#1 THRU #7
BLOCK SUB.
111th TO 118th
KEDZIE TO SACRAMENTO
SITE
#8
PART OF
BLUE ISLAND
QUAD
USGS
(312) 369-2901
eldredge engineering associates, inc.
1601 n. bond street
naperville, illinois 60540
Richard W. Eldredge P.E.
President
Merrionette Park
BLUE ISLAND
CALUMET PARK
West Pullman
Alsip
ST CASIMIR CEMETERY
MT GREENWOOD CEMETERY
MT OLIVET CEMETERY
MT HOPE CEMETERY
EVER REST CEMETERY
OAK HILL CEMETERY
BURR OAK CEMETERY
CEDAR PARK CEMETERY
CALUMET FOREST PRESERVE
Calumet Boating Center
Racetrack Park
Kennedy Park
Morgan Park
Ridge Country Club
Clay Pit
Water Tank
Shoop High Sch
Morgan Park High Sch
Chicago Jr College
Village Hall
Post Office
City Hall
Hospital
Memorial Park
Eisenhower High Sch
Whistler Preserve
Reservoir
(LAKE CALUMET)
3467 II NE
T 37 N
T 36 N
B & O C T
CHICAGO BELT TERMINAL
CHICAGO HARBOR
Stony Creek
LITTLE CALUMET RIVER
CORPORATE BOUNDARY
Mile 321
Mile 320

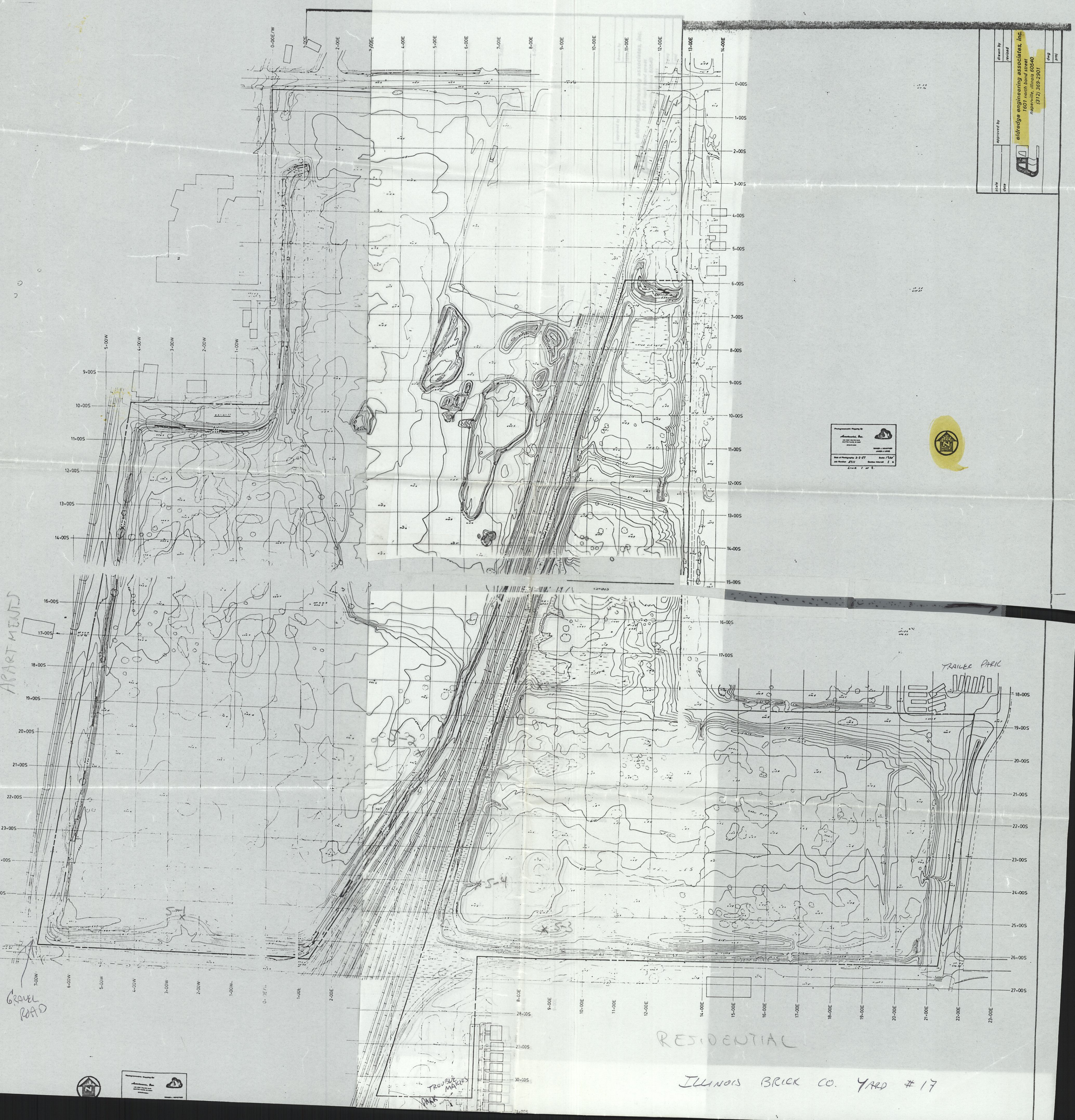
0+00E/W
1+00E
2+00E
3+00E
4+00E
5+00E
6+00E
7+00E
8+00E
9+00E
10+00E
11+00E
12+00E
13+00E
14+00E
5+00W
4+00W
3+00W
2+00W
1+00W
0+00S
1+00S
2+00S
3+00S
4+00S
5+00S
6+00S
7+00S
8+00S
9+00S
10+00S
11+00S
12+00S
13+00S
14+00S
15+00S
16+00S
17+00S
18+00S
19+00S
20+00S
21+00S
22+00S
23+00S
24+00S
25+00S
26+00S
27+00S
28+00S
29+00S
30+00S
7+00W
6+00W
5+00W
4+00W
3+00W
2+00W
1+00W
1+00E
2+00E
8+00E
9+00E
10+00E
11+00E
12+00E
14+00E
15+00E
16+00E
17+00E
18+00E
19+00E
20+00E
21+00E
22+00E
23+00E
eldredge engineering associates, inc.
1601 north bond street
naperville, illinois 60540
(312) 369-2901
drawn by
revised
approved by
scale
date
dwg
proj
Photogrammetric Mapping by
Aerotopo Inc.
Date of Photography 3-3-87
Job Number 2111
Scale 1"=50'
Contour Interval 2 ft
LINE 1 of 2.
TRAILER PARK
S-1
S-2
S-3
S-4
S-5
GRAVEL ROAD
APARTMENTS
RESIDENTIAL
TROUBLE MAKERS PARK
ILLINOIS BRICK CO. YARD #17

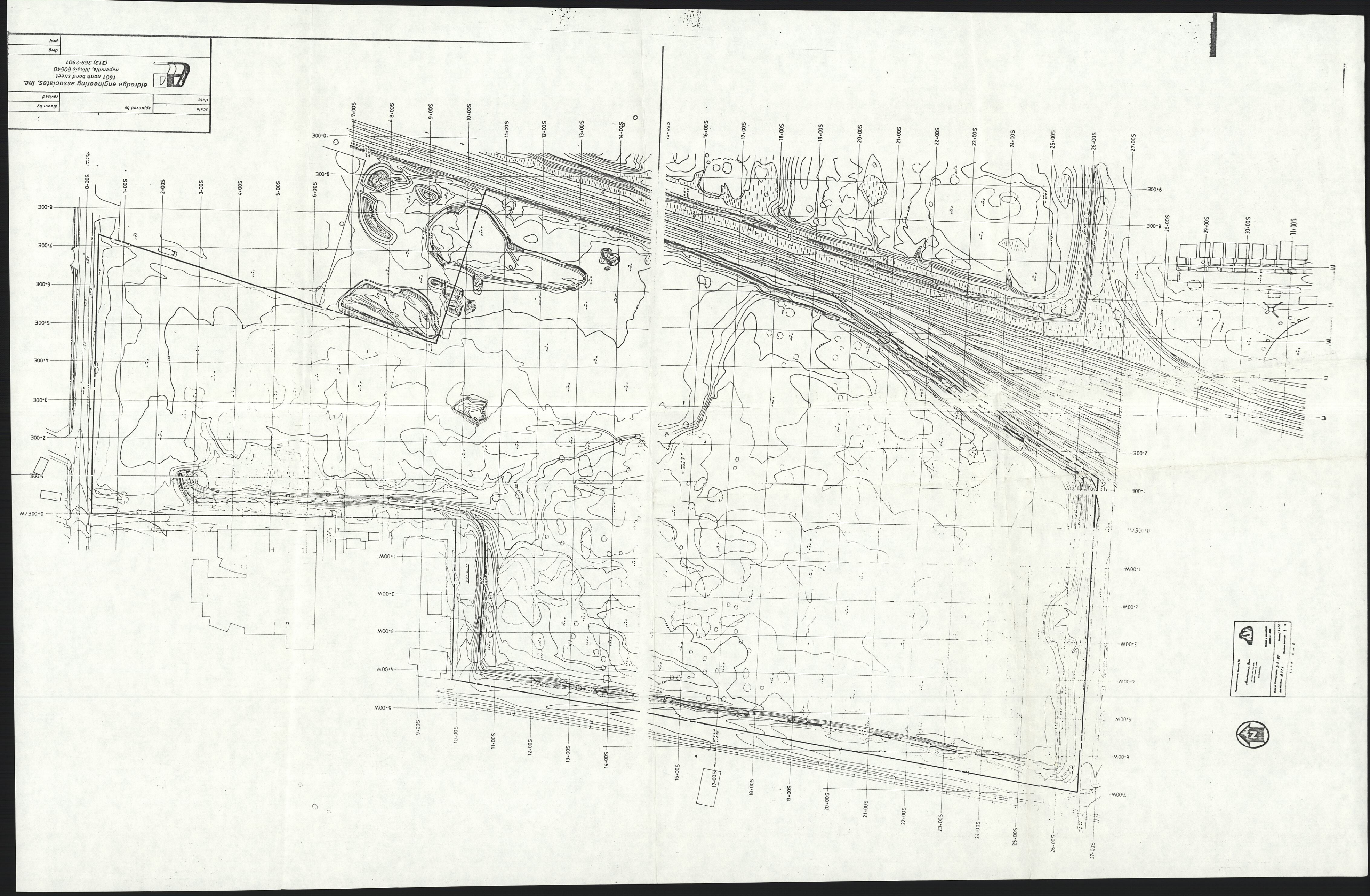
eldredge engineering associates, inc.
1601 north bond street
naperville, illinois 60540
(312) 369-2901
scale
date
approved by
revised
drawn by
dwg
proj

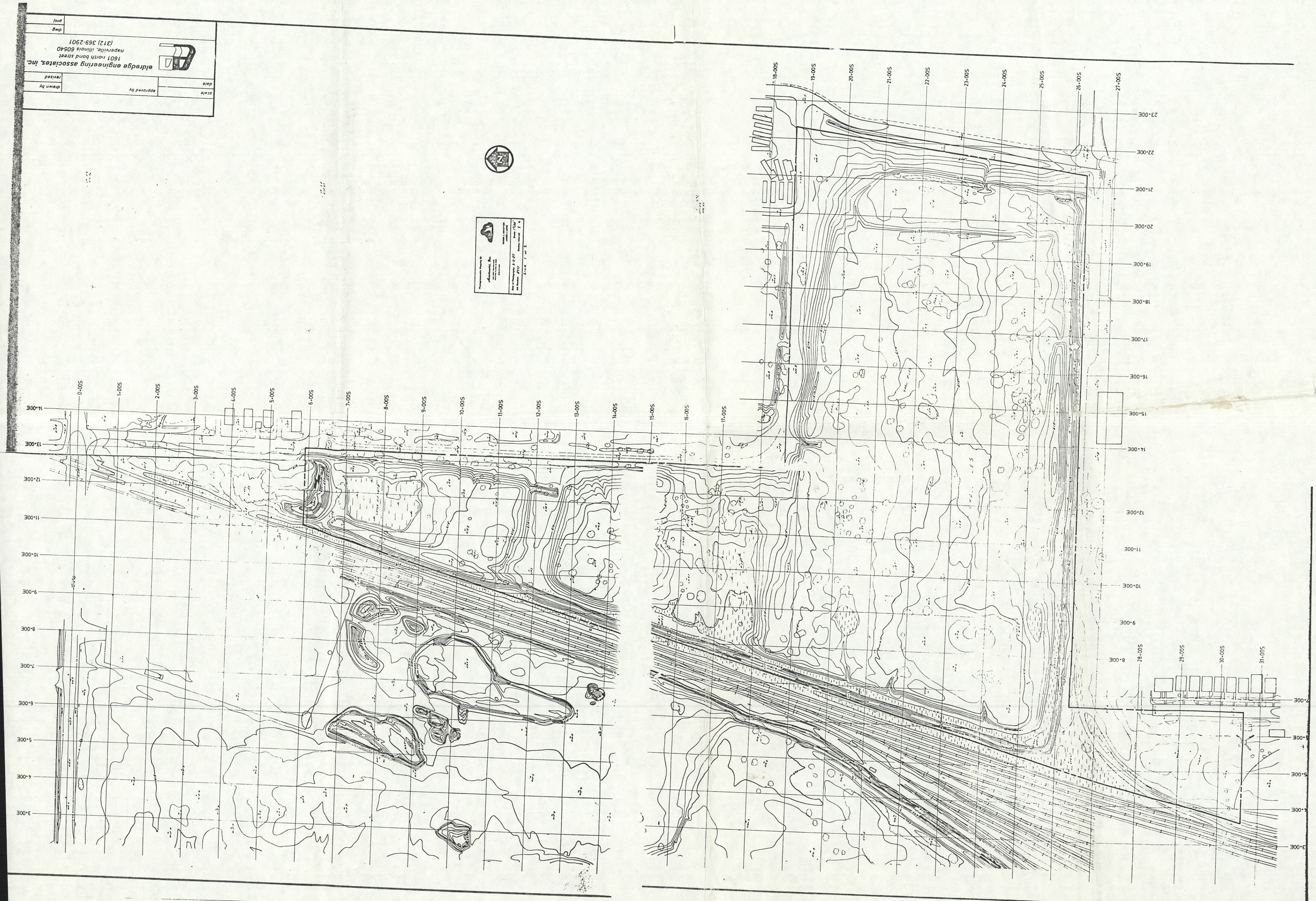

scale	approved by	drawn by
date		revised

eldredge engineering associates, inc.
1601 north bond street
naperville, illinois 60540
(312) 369-2901

dwg
proj

SITE LOCATION
1/4 MILE RADIUS
1/2 MILE RADIUS
1 MILE RADIUS
2 MILE RADIUS
3 MILE RADIUS
4 MILE RADIUS
CHICAGO
EVERGREEN PARK
OAK LAWN
CALUMET PARK
BLUE ISLAND
HARVEY
THORNTON
RIVERDALE
DOLTON
LAKE CALUMET
Hazel Crest
Crestwood
Alsip
Oak Forest
Midlothian
Posen
Dixmoor
Phoenix
Burnside
Stony Island
Pullman
Altgeld Gardens
Flatfoot Lake
Lake Cottage Grove
Lake Victory
Calumet Incinerator
Calumet Woods
Kickapoo Meadows
Golden Gate Park
Oil Refinery
Water Tank
Turning Basin No 5
Footbridge
Thomas Lock
Mile 315
Mile 320
Mile 323
Mile 325
Mile 32
Mile 33
Mile 34
Mile 35
Mile 36
Mile 37
Mile 38
Mile 39
Mile 40
Mile 41
Mile 42
Mile 43
Mile 44
Mile 45
Mile 46
Mile 47
Mile 48
Mile 49
Mile 50
Mile 51
Mile 52
Mile 53
Mile 54
Mile 55
Mile 56
Mile 57
Mile 58
Mile 59
Mile 60
Mile 61
Mile 62
Mile 63
Mile 64
Mile 65
Mile 66
Mile 67
Mile 68
Mile 69
Mile 70
Mile 71
Mile 72
Mile 73
Mile 74
Mile 75
Mile 76
Mile 77
Mile 78
Mile 79
Mile 80
Mile 81
Mile 82
Mile 83
Mile 84
Mile 85
Mile 86
Mile 87
Mile 88
Mile 89
Mile 90
Mile 91
Mile 92
Mile 93
Mile 94
Mile 95
Mile 96
Mile 97
Mile 98
Mile 99
Mile 100
Mile 101
Mile 102
Mile 103
Mile 104
Mile 105
Mile 106
Mile 107
Mile 108
Mile 109
Mile 110
Mile 111
Mile 112
Mile 113
Mile 114
Mile 115
Mile 116
Mile 117
Mile 118
Mile 119
Mile 120
Mile 121
Mile 122
Mile 123
Mile 124
Mile 125
Mile 126
Mile 127
Mile 128
Mile 129
Mile 130
Mile 131
Mile 132
Mile 133
Mile 134
Mile 135
Mile 136
Mile 137
Mile 138
Mile 139
Mile 140
Mile 141
Mile 142
Mile 143
Mile 144
Mile 145
Mile 146
Mile 147
Mile 148
Mile 149
Mile 150
Mile 151
Mile 152
Mile 153
Mile 154
Mile 155
Mile 156
Mile 157
Mile 158
Mile 159
Mile 160
Mile 161
Mile 162
Mile 163
Mile 164
Mile 165
Mile 166
Mile 167
Mile 168
Mile 169
Mile 170
Mile 171
Mile 172
Mile 173
Mile 174
Mile 175
Mile 176
Mile 177
Mile 178
Mile 179
Mile 180
Mile 181
Mile 182
Mile 183
Mile 184
Mile 185
Mile 186
Mile 187
Mile 188
Mile 189
Mile 190
Mile 191
Mile 192
Mile 193
Mile 194
Mile 195
Mile 196
Mile 197
Mile 198
Mile 199
Mile 200
Mile 201
Mile 202
Mile 203
Mile 204
Mile 205
Mile 206
Mile 207
Mile 208
Mile 209
Mile 210
Mile 211
Mile 212
Mile 213
Mile 214
Mile 215
Mile 216
Mile 217
Mile 218
Mile 219
Mile 220
Mile 221
Mile 222
Mile 223
Mile 224
Mile 225
Mile 226
Mile 227
Mile 228
Mile 229
Mile 230
Mile 231
Mile 232
Mile 233
Mile 234
Mile 235
Mile 236
Mile 237
Mile 238
Mile 239
Mile 240
Mile 241
Mile 242
Mile 243
Mile 244
Mile 245
Mile 246
Mile 247
Mile 248
Mile 249
Mile 250
Mile 251
Mile 252
Mile 253
Mile 254
Mile 255
Mile 256
Mile 257
Mile 258
Mile 259
Mile 260
Mile 261
Mile 262
Mile 263
Mile 264
Mile 265
Mile 266
Mile 267
Mile 268
Mile 269
Mile 270
Mile 271
Mile 272
Mile 273
Mile 274
Mile 275
Mile 276
Mile 277
Mile 278
Mile 279
Mile 280
Mile 281
Mile 282
Mile 283
Mile 284
Mile 285
Mile 286
Mile 287
Mile 288
Mile 289
Mile 290
Mile 291
Mile 292
Mile 293
Mile 294
Mile 295
Mile 296
Mile 297
Mile 298
Mile 299
Mile 300
Mile 301
Mile 302
Mile 303
Mile 304
Mile 305
Mile 306
Mile 307
Mile 308
Mile 309
Mile 310
Mile 311
Mile 312
Mile 313
Mile 314
Mile 316
Mile 317
Mile 318
Mile 319
Mile 321
Mile 322
Mile 324
Mile 326
Mile 327
Mile 328
Mile 329
Mile 330
Mile 331
Mile 332
Mile 333
Mile 334
Mile 335
Mile 336
Mile 337
Mile 338
Mile 339
Mile 340
Mile 341
Mile 342
Mile 343
Mile 344
Mile 345
Mile