1.4.6
.343
2/22/88

Aug 1974



REICH FARM SITE, PLEASANT PLAINS, NJ.

453527

1.4.6
.343
2/22/88

Aug 1974

1.4.6
.343
2/22/88

Aug 1974

OLD FREEHOLD
Slab Branch
VERMONT
White Oak Bottom
HYERS RD
SILVERTON ROAD
KETTLE
STEVENS RD
TODD ROAD
2 LANE
ANCHESTER
TOMS RIVER ROAD
Pleasant Plains
Toms River Cem
CLAYTON AVE
WHITTY
Pine Lake Park
NCHESTER
Tollgate
Borrow Pit
INTERCHANGE 83
Water
Filter Basins
TOMS
GARDEN STATE ROAD
TOLL
Riverside Cem
INTERCHANGE 82
Branch
RR

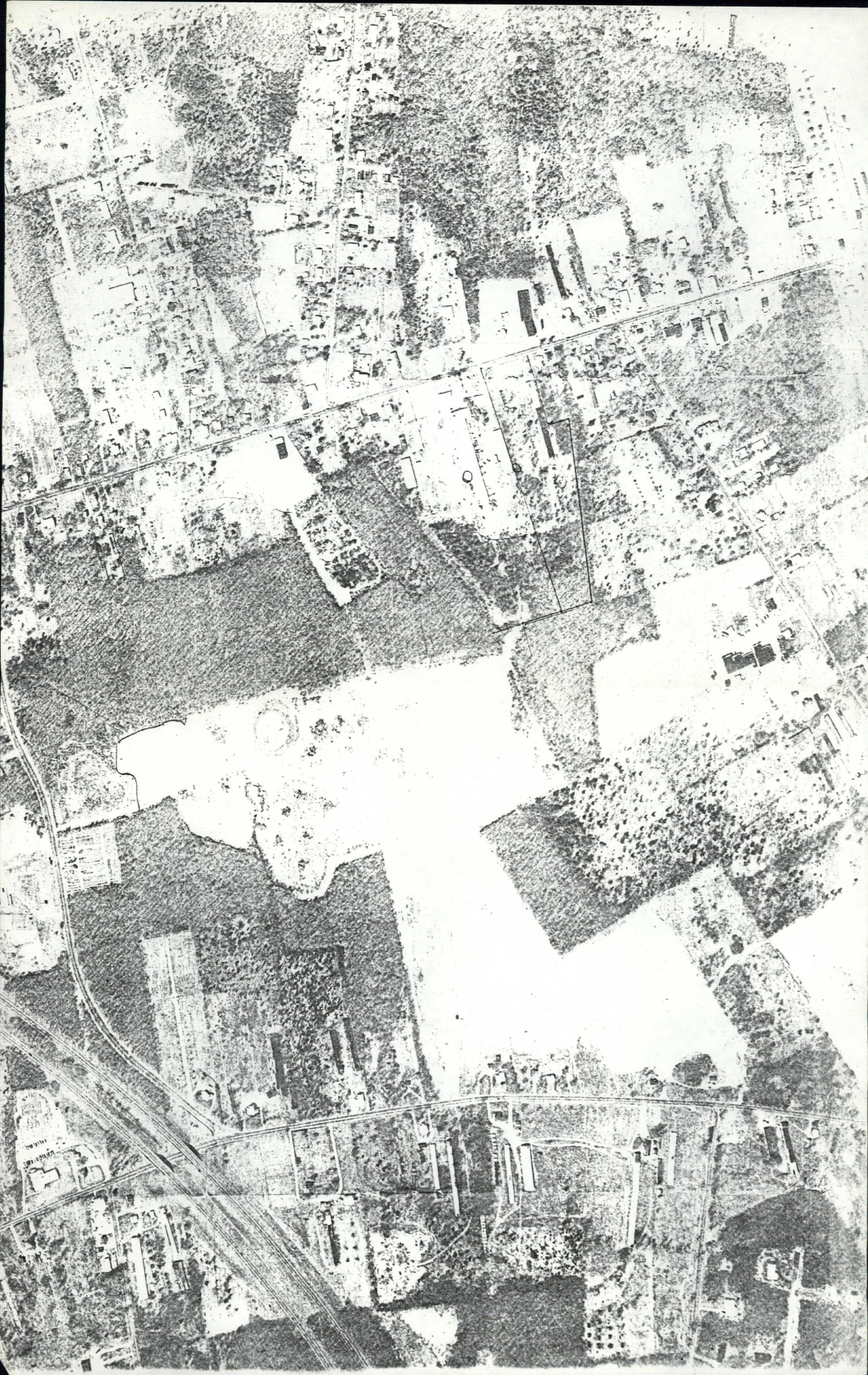



0-1-2
6-14-85
8-17
153.601
1:6,000
581-85
1-1

0-1 4
6-14-85
581-85
1-3

0-1 5
6-14-85
581-85
1-4


0-1 6
6-14-85 8 20
153.601
1:6,000
581-85
1-5