St. Louis (EX) Ordnance Plant

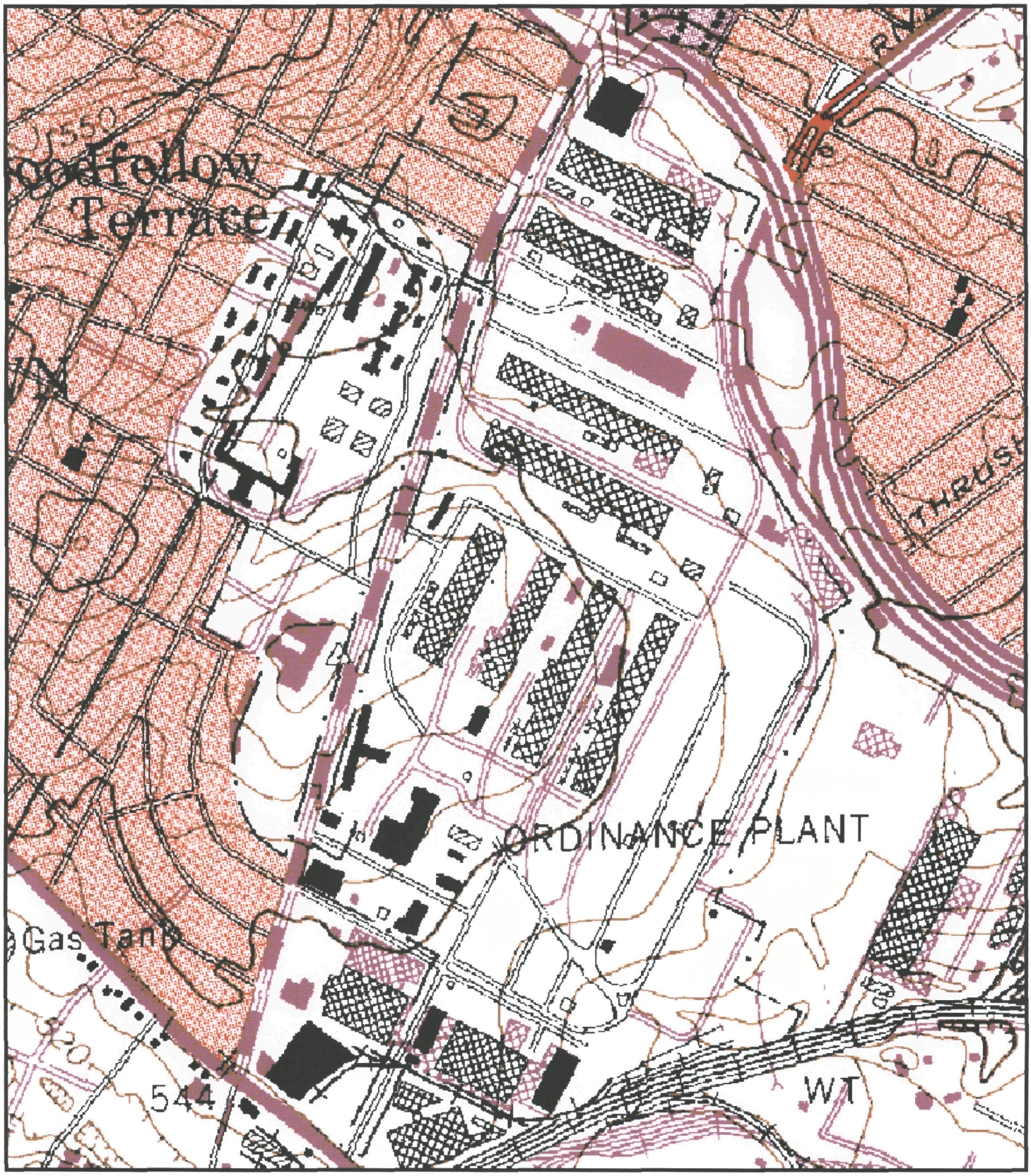

EPA
LOCKHEED MARTIN
Environmental Services

N
W E
S

100 0 100 200 Meters

40332542
Superfund

St. Louis (EX) Ordnance Plant

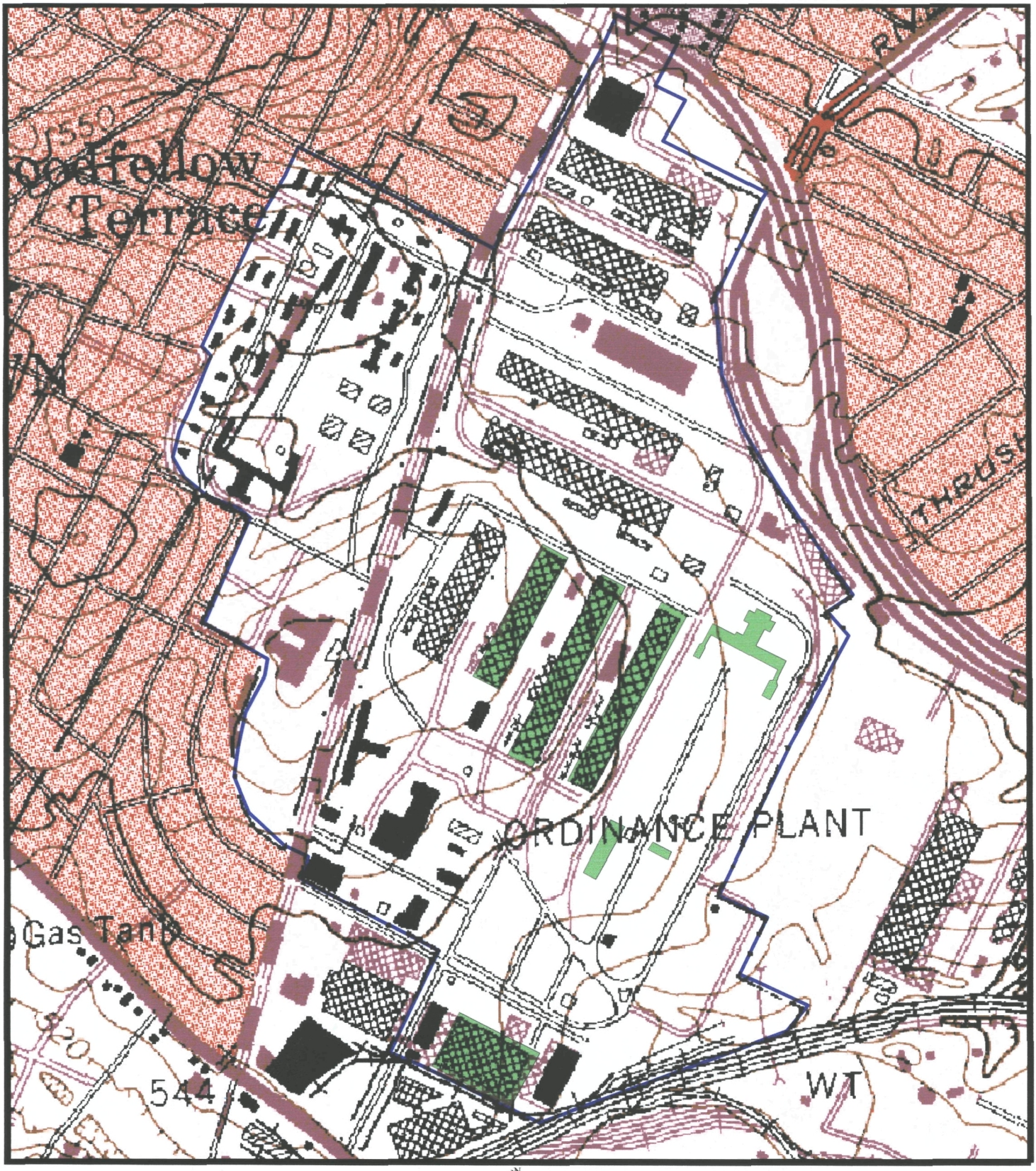

EPA LOCKHEED MARTIN Environmental Services

N W E S

100 0 100 200 Meters

1941-Bldg2-Map

Site-Boundary

St. Louis (EX) Ordnance Plant

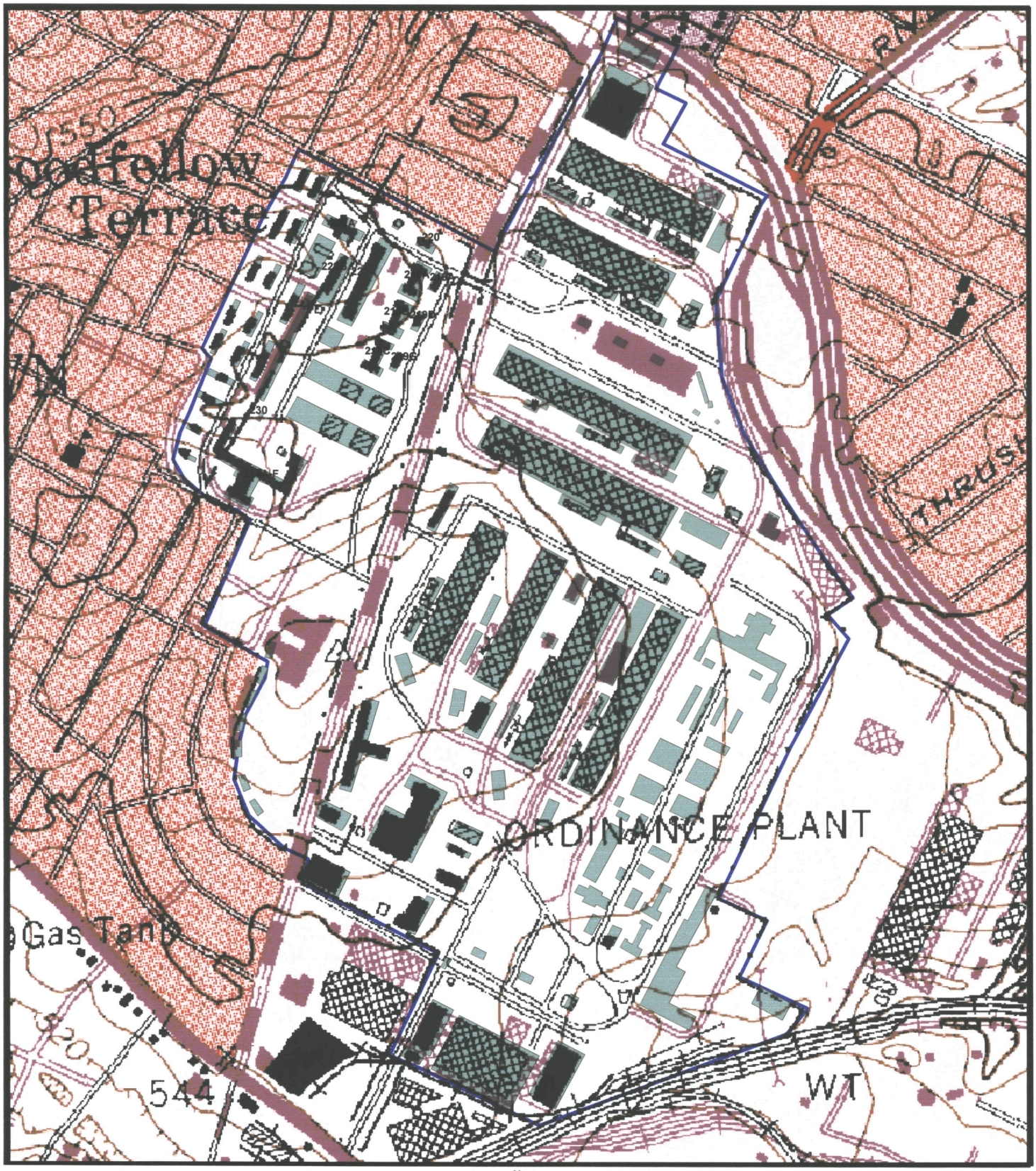

EPA LOCKHEED MARTIN Environmental Services

N W E S

1000 0 1000 2000 Meters

Bldg-ID#

1953-Bldg-Map

Site-Boundary

St. Louis (EX) Ordnance Plant

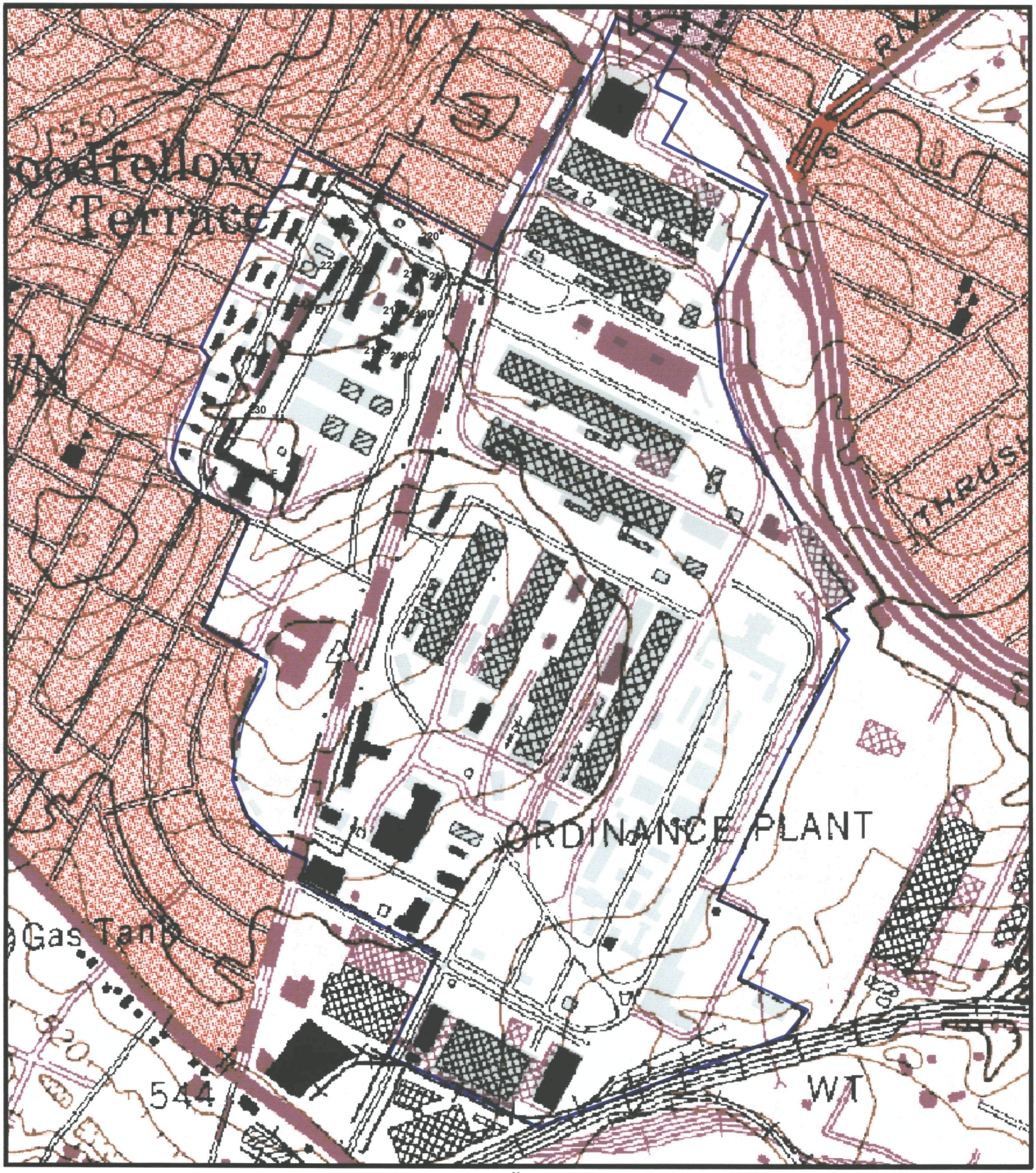

EPA
LOCKHEED MARTIN
Environmental Services

N
W E
S

100 0 100 200 Meters

Bldg-ID#
1958-Bldg-Map
Site-Boundary

St. Louis (EX) Ordnance Plant

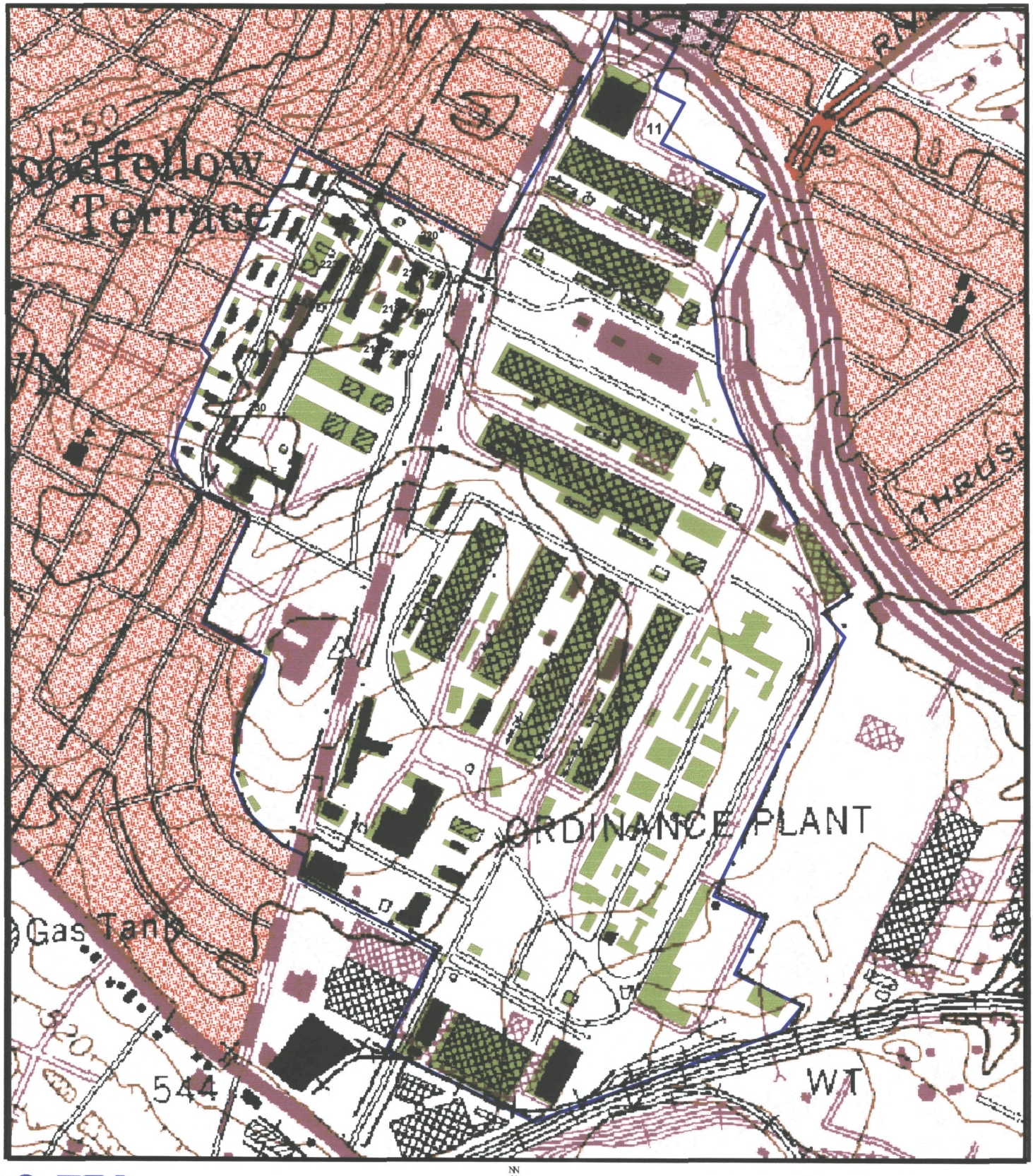

EPA
LOCKHEED MARTIN
Environmental Services

NN
WW
EE
SS

1000 00 1000 2000 Meters

Bldg-ID#
1965-Bldg-Map
Site-Boundary

St. Louis (EX) Ordnance Plant

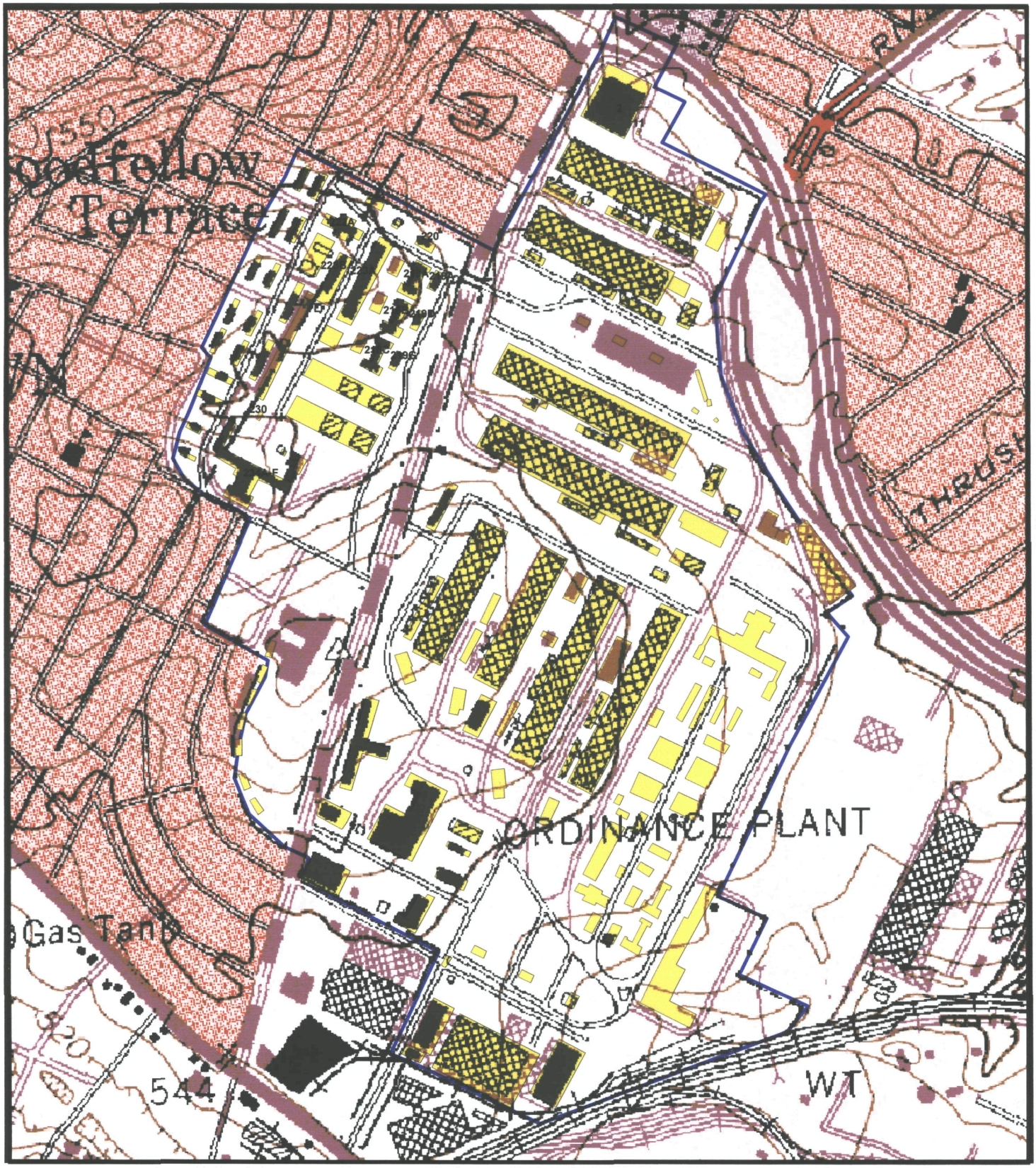

EPA
LOCKHEED MARTIN
Environmental Services

N
W E
S

1000 0 1000 2000 Meters

Bldg-ID#
1971-Bldg-Map
Site-Boundary

St. Louis (EX) Ordnance Plant

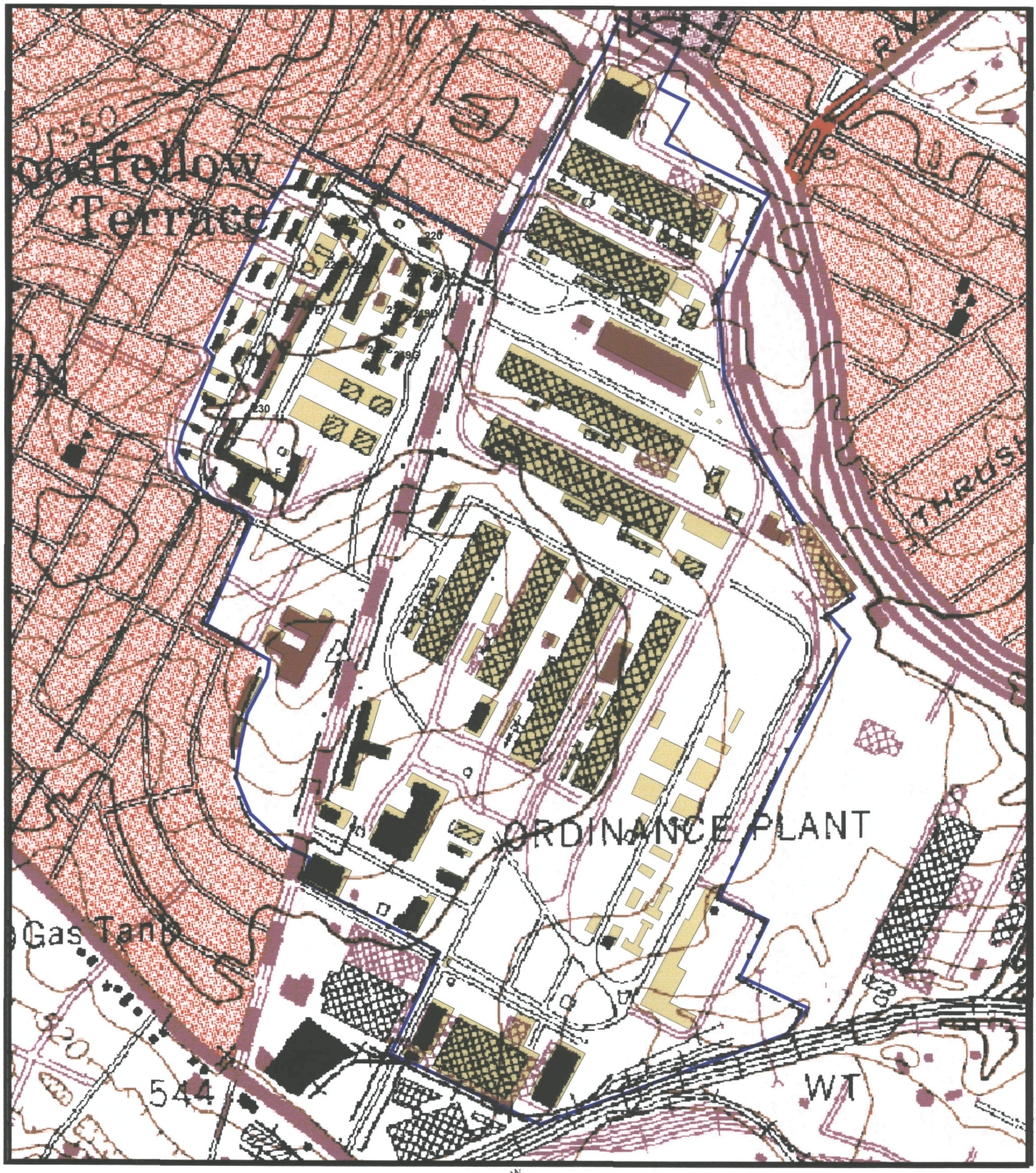

EPA
LOCKHEED MARTIN
Environmental Services

N
W
E
S

1000 0 1000 2000 Meters

Bldg-ID#
1980-Bldg-Map
Site-Boundary

St. Louis (EX) Ordnance Plant

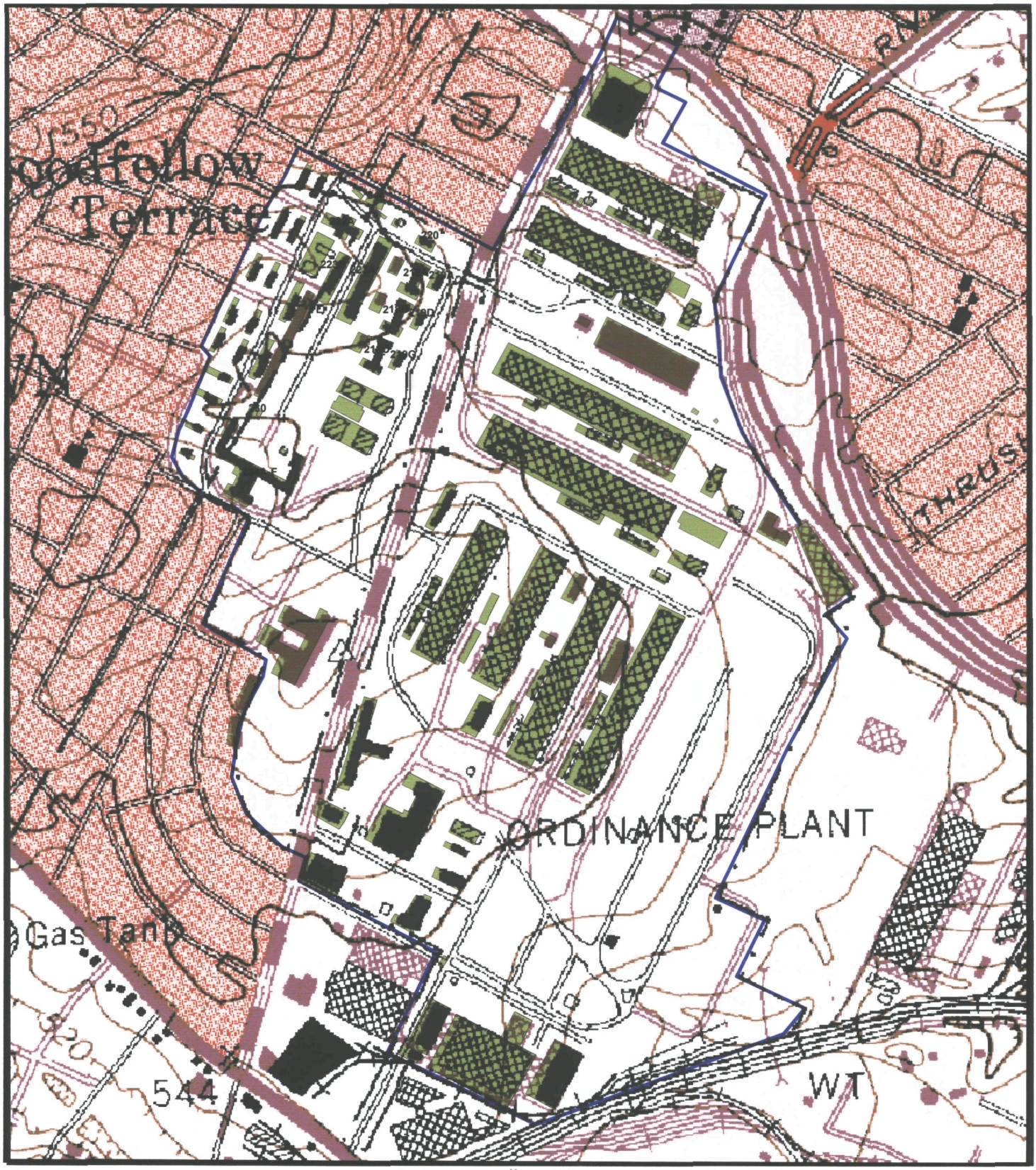

EPA
LOCKHEED MARTIN
Environmental Services

N
W E
S

1000 0 1000 2000 Meters

Bldg-ID#
1985-Bldg-Map
Site-Boundary

St. Louis (EX) Ordnance Plant

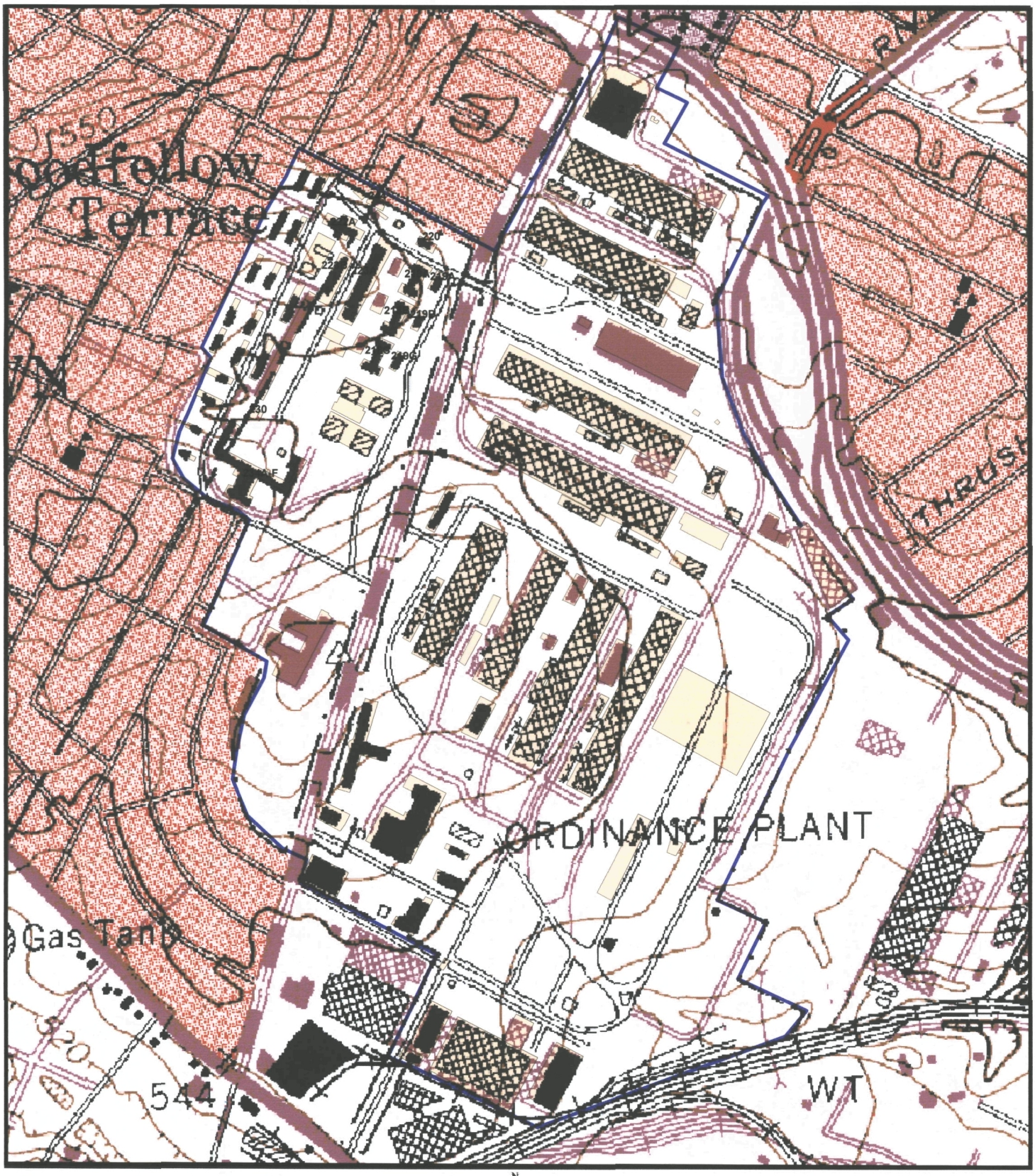

EPA
LOCKHEED MARTIN
Environmental Services

N
W E
S

100 0 100 200 Meters

Bldg-ID#
1994-Bldg-Map
Site-Boundary

St. Louis (EX) Ordnance Plant

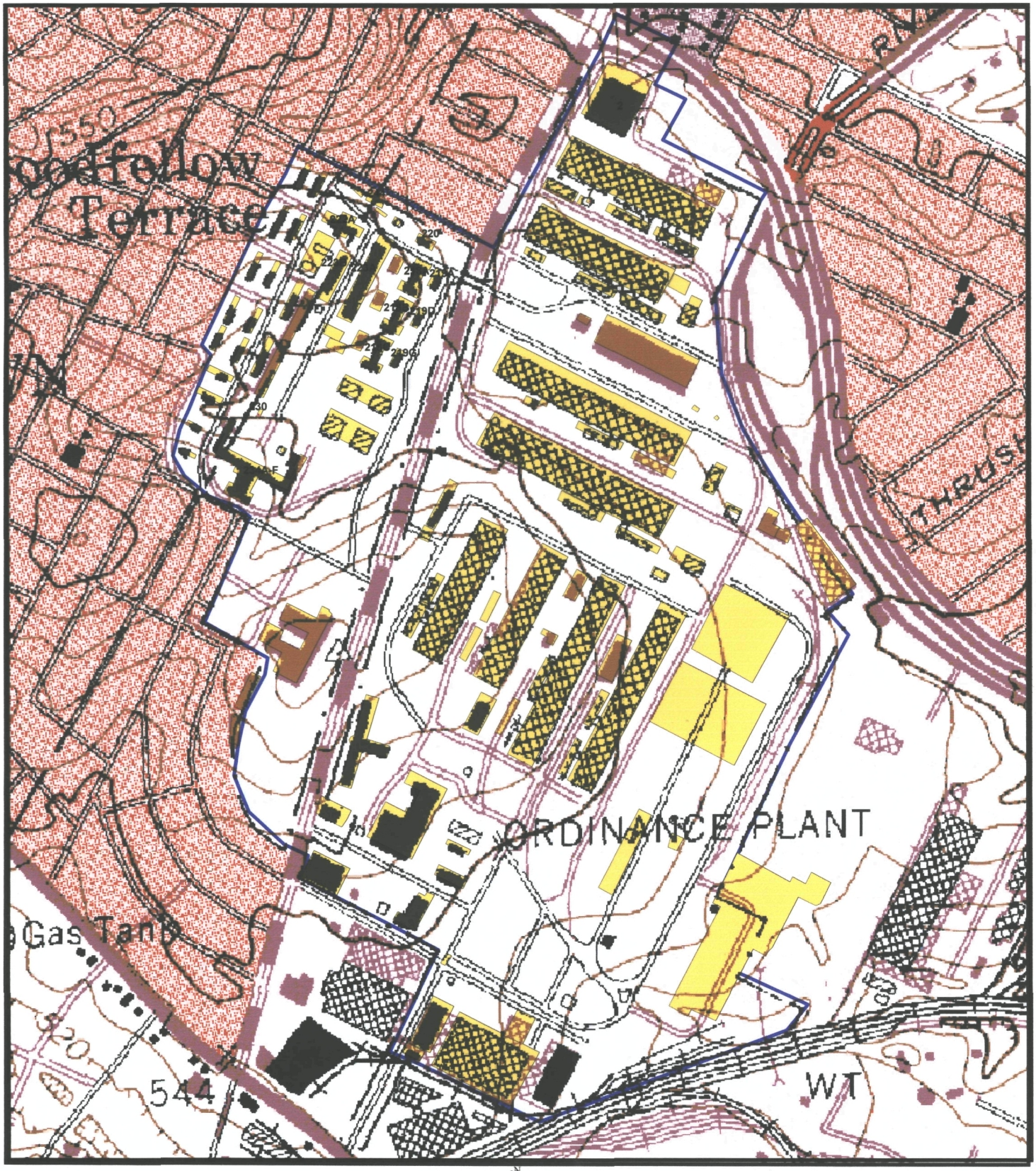

EPA
LOCKHEED MARTIN
Environmental Services

N
W E
S

100 0 100 200 Meters

Bldg-ID#
1998-Bldg-Map
Site-Boundary