St. Louis (EX) Ordnance Plant

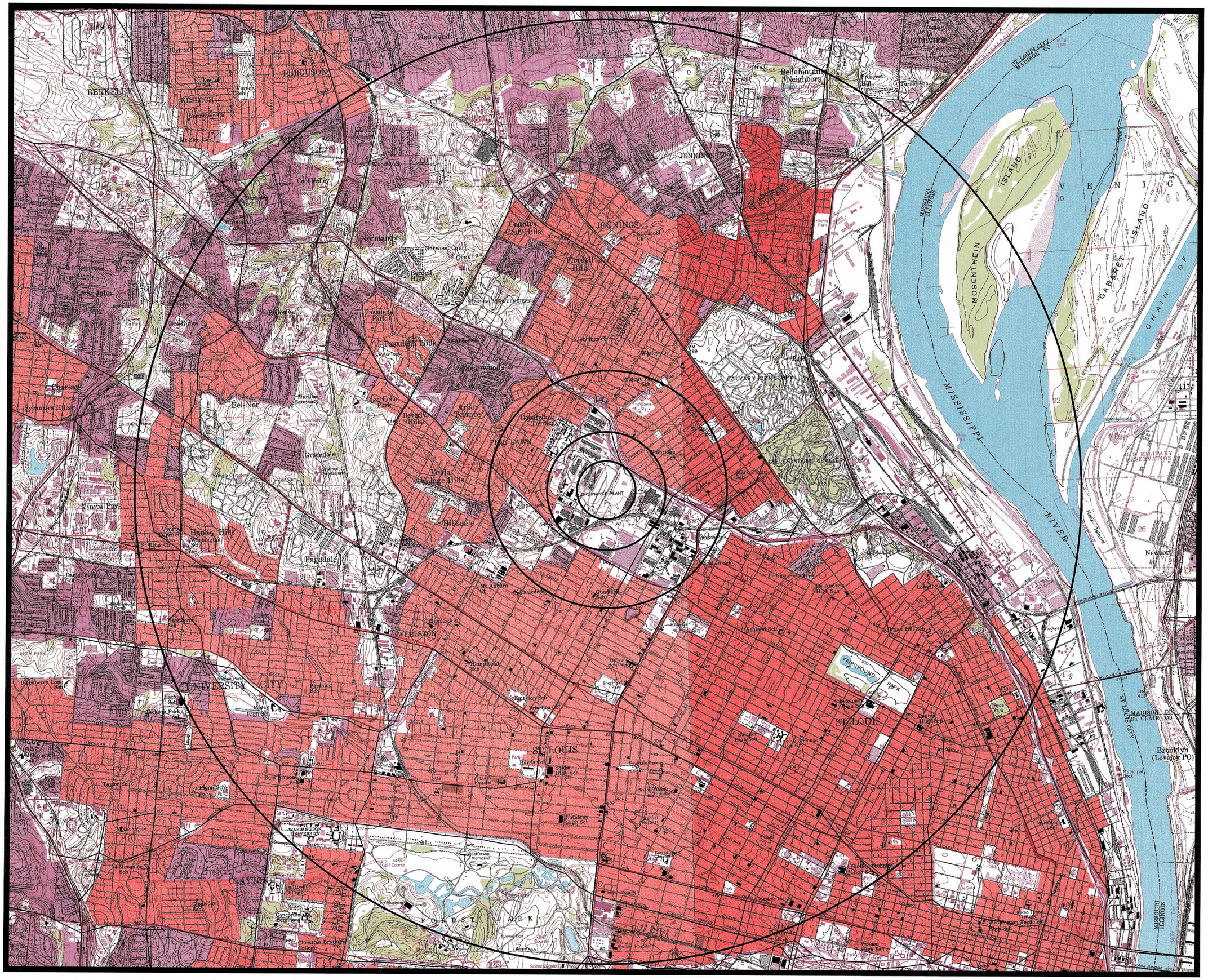

LOCKHEED MARTIN
Environmental Services

0.5 0 0.5 1 1.5 2 2.5 3 3.5 4 Miles

N

40332541
Superfund

April 18, 2000

EPA

St. Louis (EX) Ordnance Plant

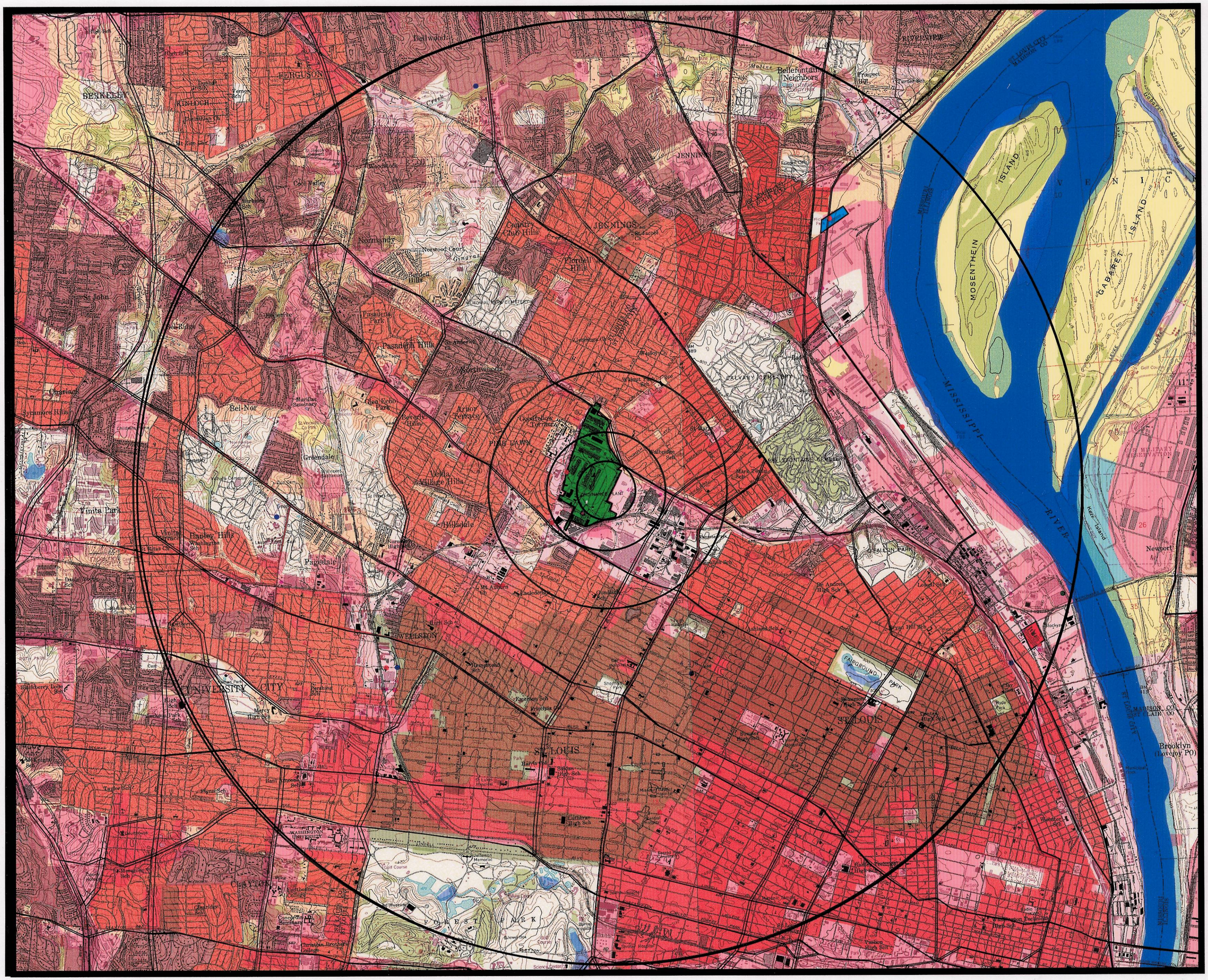

- 4 Mile Radius
- Major Roads

Chemical Sites
- 2,4-D, Dicamba, Trifluralin
- Dioxin
- PCB

Land Use Index
- COMMERCIAL AND SERVICES
- CROPLAND AND PASTURE
- DECIDUOUS FOREST LAND
- FORESTED WETLAND
- INDUSTRIAL & COMMERCIAL COMPLEXS
- INDUSTRIAL
- LAKES
- MIXED URBAN OR BUILT-UP
- NONFORESTED WETLAND
- OTHER URBAN OR BUILT-UP
- RESERVOIRS
- RESIDENTIAL
- SANDY AREA (NON-BEACH)
- STREAMS AND CANALS
- STRIP MINES
- TRANS, COMM, UTIL
- TRANSITIONAL AREAS

Toxic Release Inventory Sites
See Table 2

CERCLIS Sites
1 CARTER CARBURATOR
2 GM TRUCK PLANT
3 GENERAL ELECTRIC CO - ST LOUIS LAMP PLT
4 ARKANSAS BEST FREIGHT TRUCK TERMINAL
5 JONES TRUCKING SITE
6 DANGEROUS CHEMICAL
7 OVERNITE TRANSPORTATION CO
8 MALINE CREEK
9 UNION ELECTRIC CO - CAMPBELL SUBSTATION
10 ONDR PACKAGE SERVICE
11 EAST TEXAS MOTOR FREIGHT
12 WAGNER ELECTRIC
13 BROADWAY SALVAGE OIL DISPOSAL SITE #1
14 BROADWAY SALVAGE OIL DISPOSAL SITE #2
15 BROADWAY SALVAGE OIL DISPOSAL SITE #3
16 ELIAS STREET DRUMS
17 CLAYTON AND BOYLE DRUMS
18 WASHINGTON AVE DRUMS
19 HUGE COMPANY
20 BELLE AVE SITE
21 ST LOUIS ORDNANCE PLANT
22 HANLEY AREA SURVEY
23 GOODFELLOW US ARMY RESERVE CNT AREA #2
24 USDA FSQS MIDWESTERN LAB
25 VA MEDICAL CENTER - COCHRAN DIV

Premit Compliance System Sites
1 MSD, BISSEL POINT WWTP MISSISSIPPI RIVER

Industrial Failities Discharge Sites
1 ELECTRONICS & SPACE CORP.
2 WAGNER ELECTRIC CO ST LOU
3 ANHEUSER-BUSCH, INCORP EXEMPT
4 TRIANGLE REFINERIES
5 LEVER BROTHERS CO. INC.
6 GEN. SERVICE ADMIN.
7 VACTEC INC
8 MIDCO SALES & SERVICE
9 US NAVY & MARINE CORPS
10 US DEPT OF AIR FORCE JEFFERSON
11 GRAVOIS REST HAVEN NURS HME
12 MCARTHY APARTMENTS
13 ST JOSEPH PARISH SCH & CHURCH
14 CEDAR DRIVE MOBILE HOME PARK
15 BLUE - BELL MOBILE HOME COURT
16 MSD, FRIENDSHIP VILLAGE
17 MO HILLS SCHOOL FOR BOYS
18 BONANZA RESTAURANT
19 MISSISSIPPI RIVER TRANS CORP

40332541
Superfund

N

April 18, 2000

0.5 0 0 0.5 0.5 1 1 1.5 1.5 2 2 2.5 2.5 3 3.5 3.5 4 Miles

LOCKHEED MARTIN
Environmental Services

EPA

St. Louis (EX) Ordnance Plant

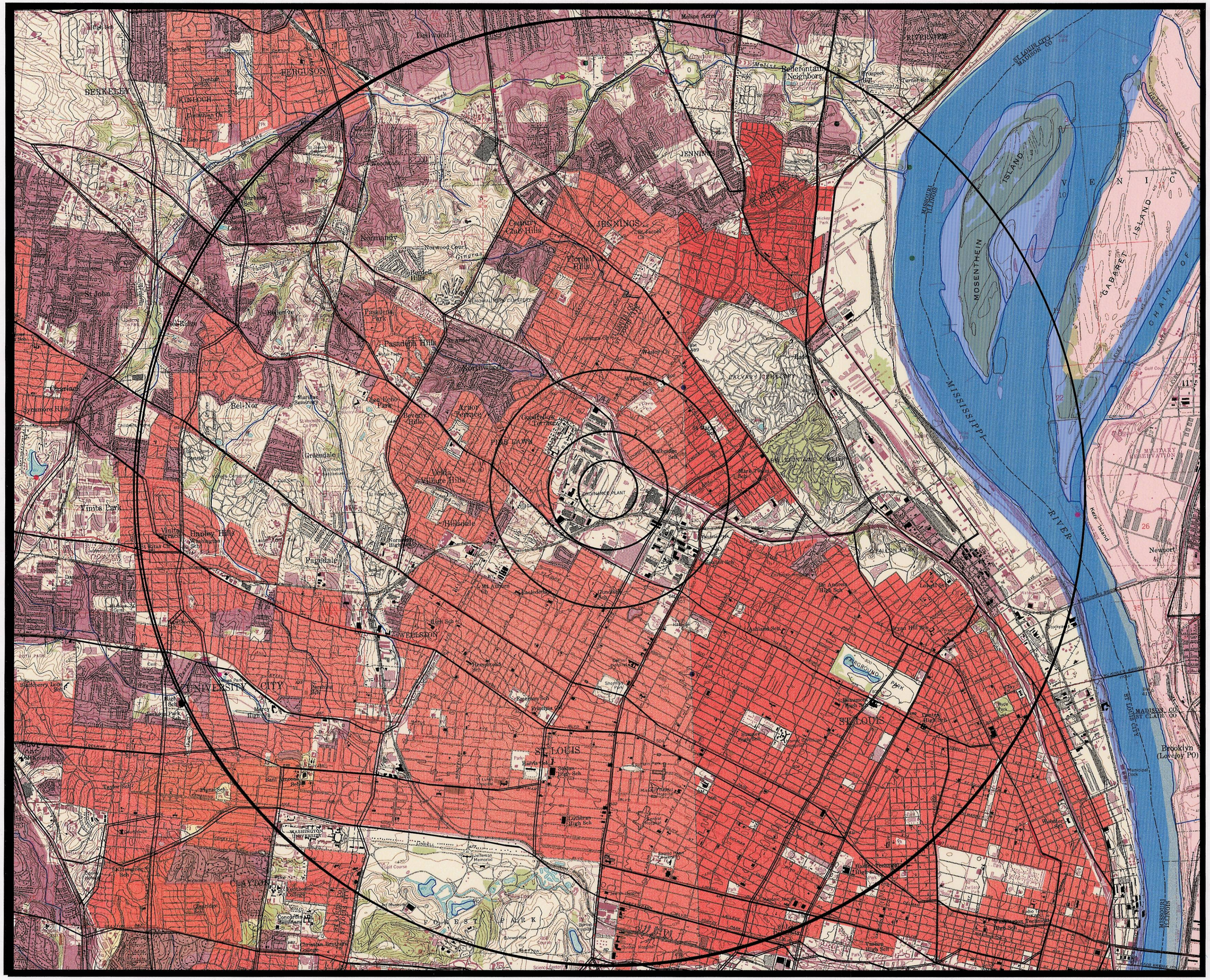

- 4 Mile Radius
- Reach File, V3
- Major Roads
- Dam Locations
- Drinking Water Supply Sites
- Water Quality Stations
- USGS Gage Stations

State Soil

- BEAUCOUP, AMBRAW, HUNTSVILLE, DARWIN, SAWMILL, TICE, PETROLIA, TITUS, LAWSON, WAKELAND, ALLISON, PATTON, SHOALS, JACOB, & LANDES
- MENFRO, BUCKLICK, HAYMOND, & WINFIELD
- URBAN LAND, FISHPOT, HARVESTER, NEVIN, MENFRO, & WINFIELD
- WATER

0.5 0 0 0.5 0.5 1 1 1.5 1.5 2 2 2.5 2.5 3 3.5 3.5 4 Miles

N

40332541
Superfund

April 18, 2000

LOCKHEED MARTIN
Environmental Services

EPA

St. Louis (EX) Ordnance Plant

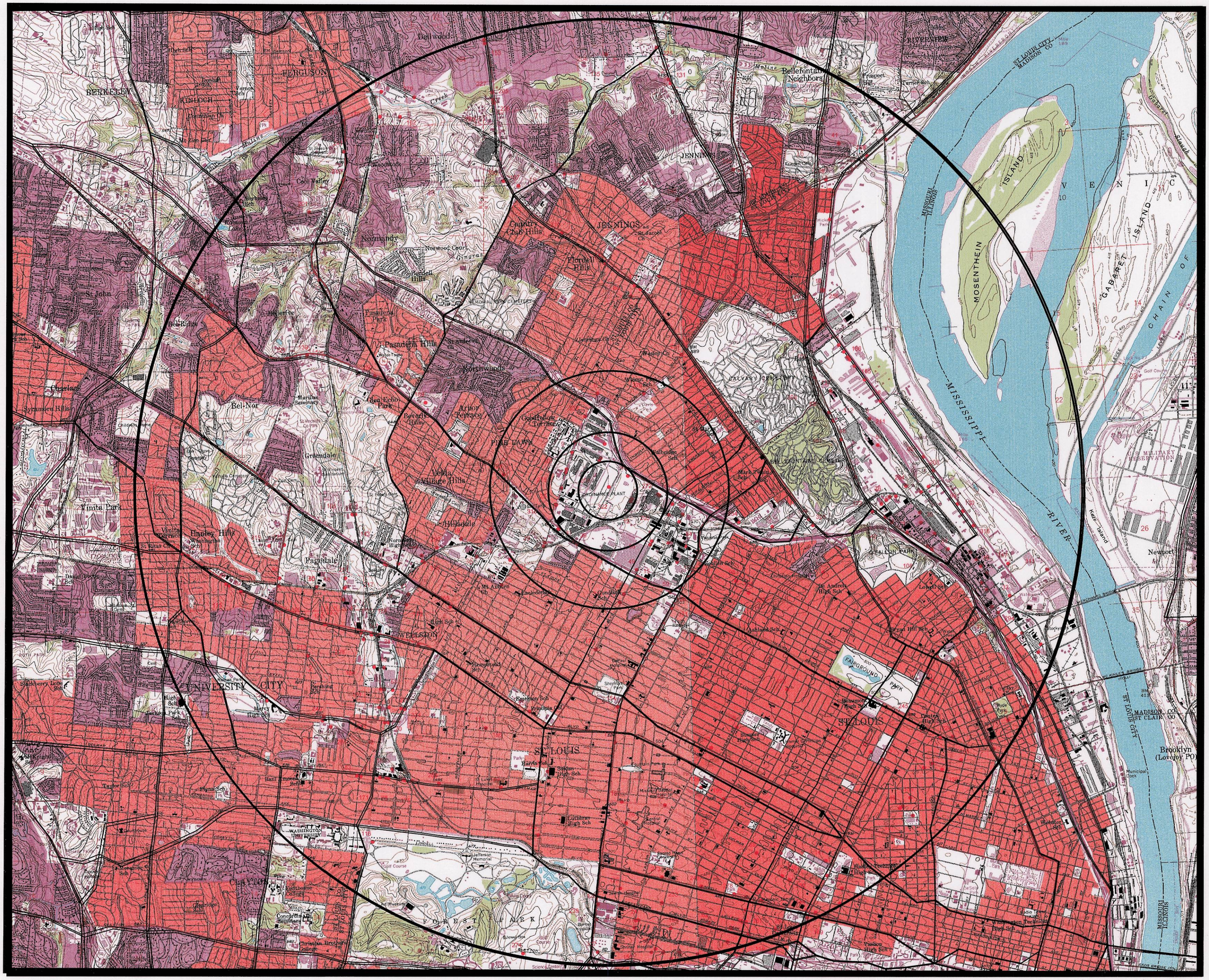

- 4 Mile Radius
- Major Roads
- Resource Conservation and Recovery Information System Sites See Table 2

N

0.5 0 0 0.5 0.5 1 1 1.5 1.5 2 2 2.5 2.5 3 3 3.5 3.5 Miles 4 Miles

40332541
Superfund

April 18, 2000

LOCKHEED MARTIN
Environmental Services

EPA