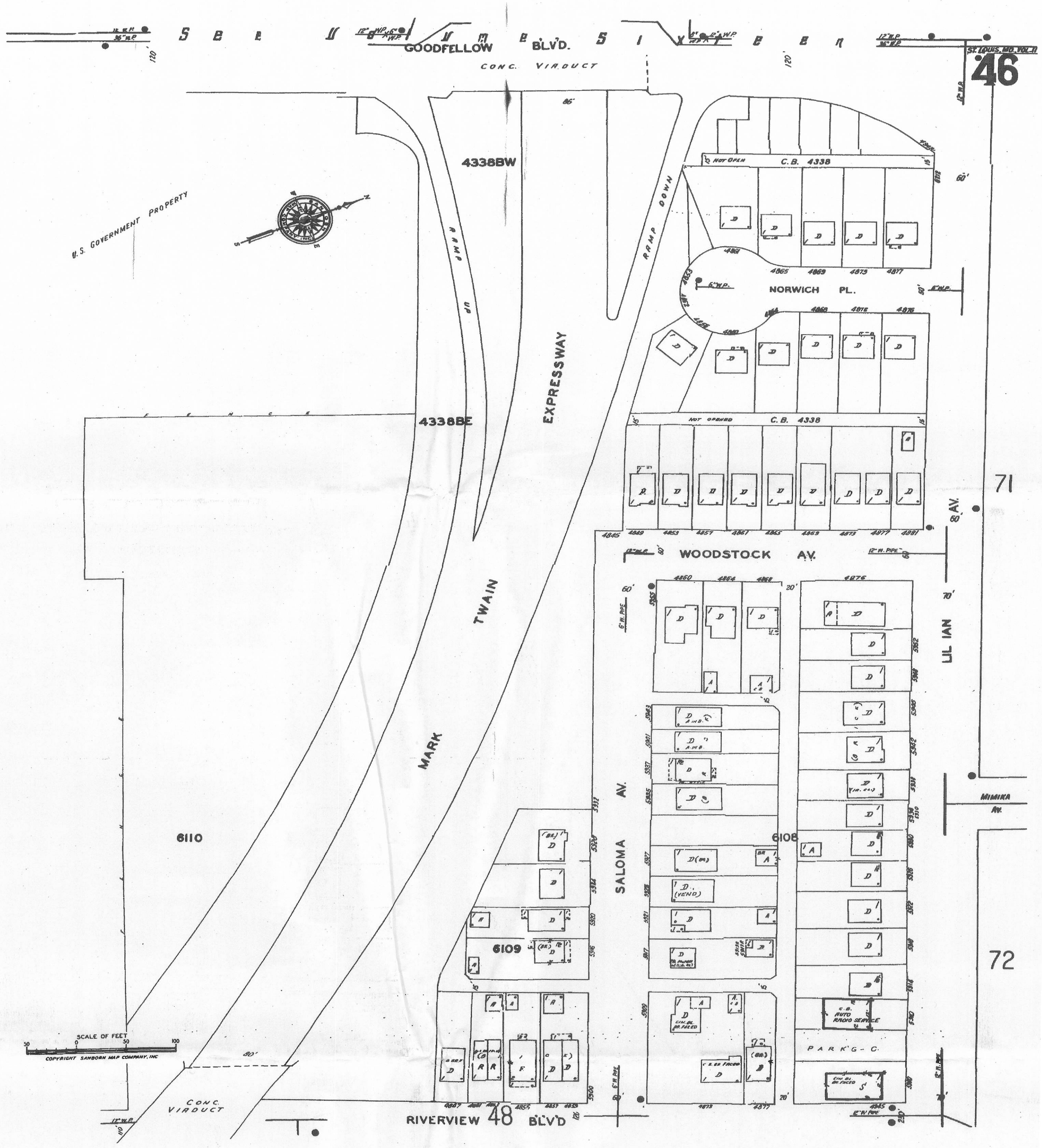

© 1995 Sanborn Co., EDR Sanborn, Inc.

40330789
Superfund

The Sanborn Library, LLC

This Sanborn Map™ is a certified copy produced by Environmental Data Resources, Inc. under arrangement with The Sanborn Library, LLC. Information on this Sanborn™ Map is derived from Sanborn field surveys conducted in:

Copyright © 1995 The Sanborn Library, LLC
Year EDR Research Associate

Reproduction in whole or in part of any map of The Sanborn Library, LLC may be prohibited without prior written permission from The Sanborn Library, LLC.

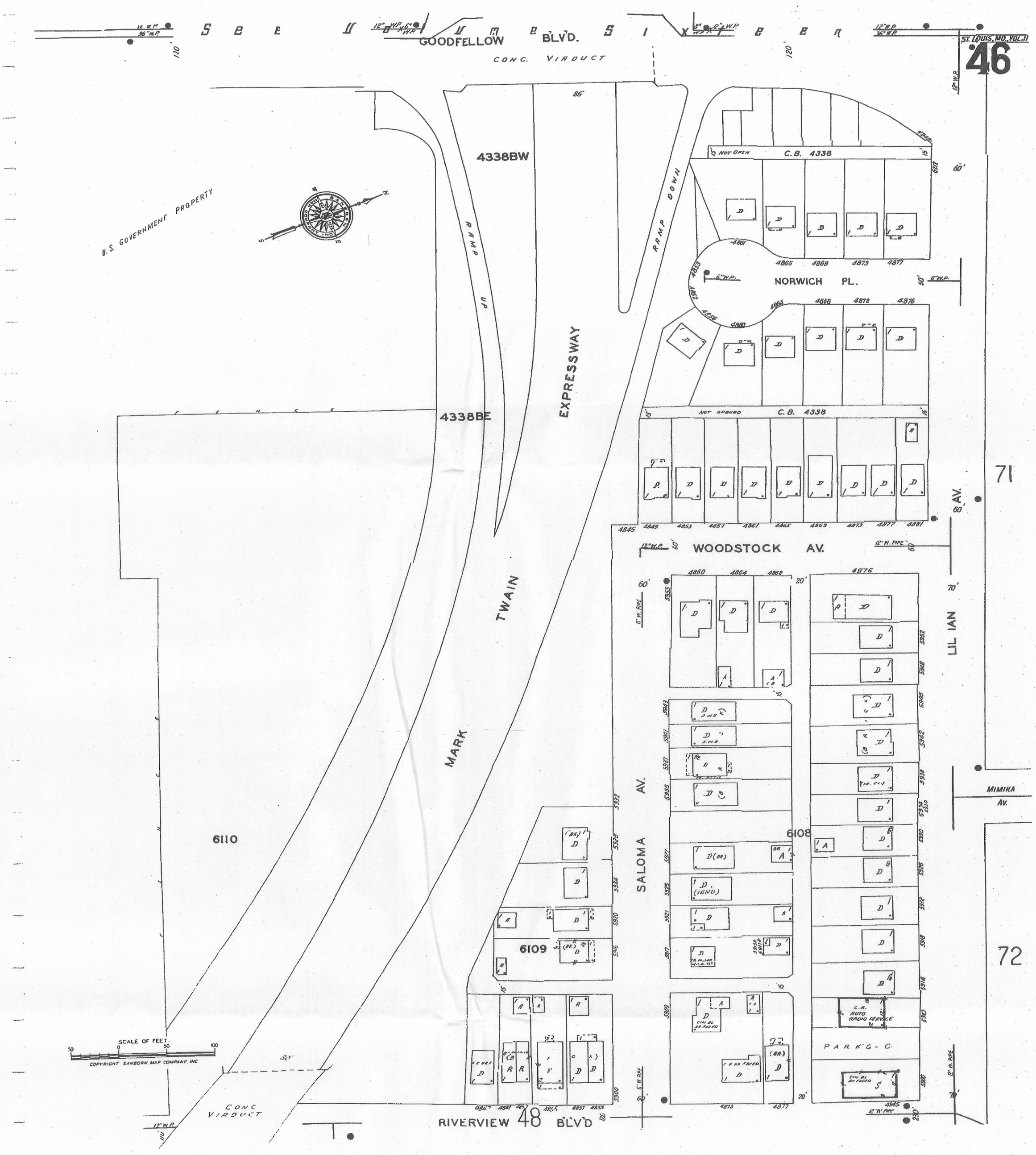

©1994 Sanborn Co., EDR Sanborn, Inc.

The Sanborn Library, LLC

This Sanborn Map™ is a certified copy produced by Environmental Data Resources, Inc. under arrangement with The Sanborn Library, LLC. Information on this Sanborn™ Map is derived from Sanborn field surveys conducted in:

Copyright © 1994 The Sanborn Library, LLC
Year
EDR Research Associate

Reproduction in whole or in part of any map of The Sanborn Library, LLC may be prohibited without prior written permission from The Sanborn Library, LLC.

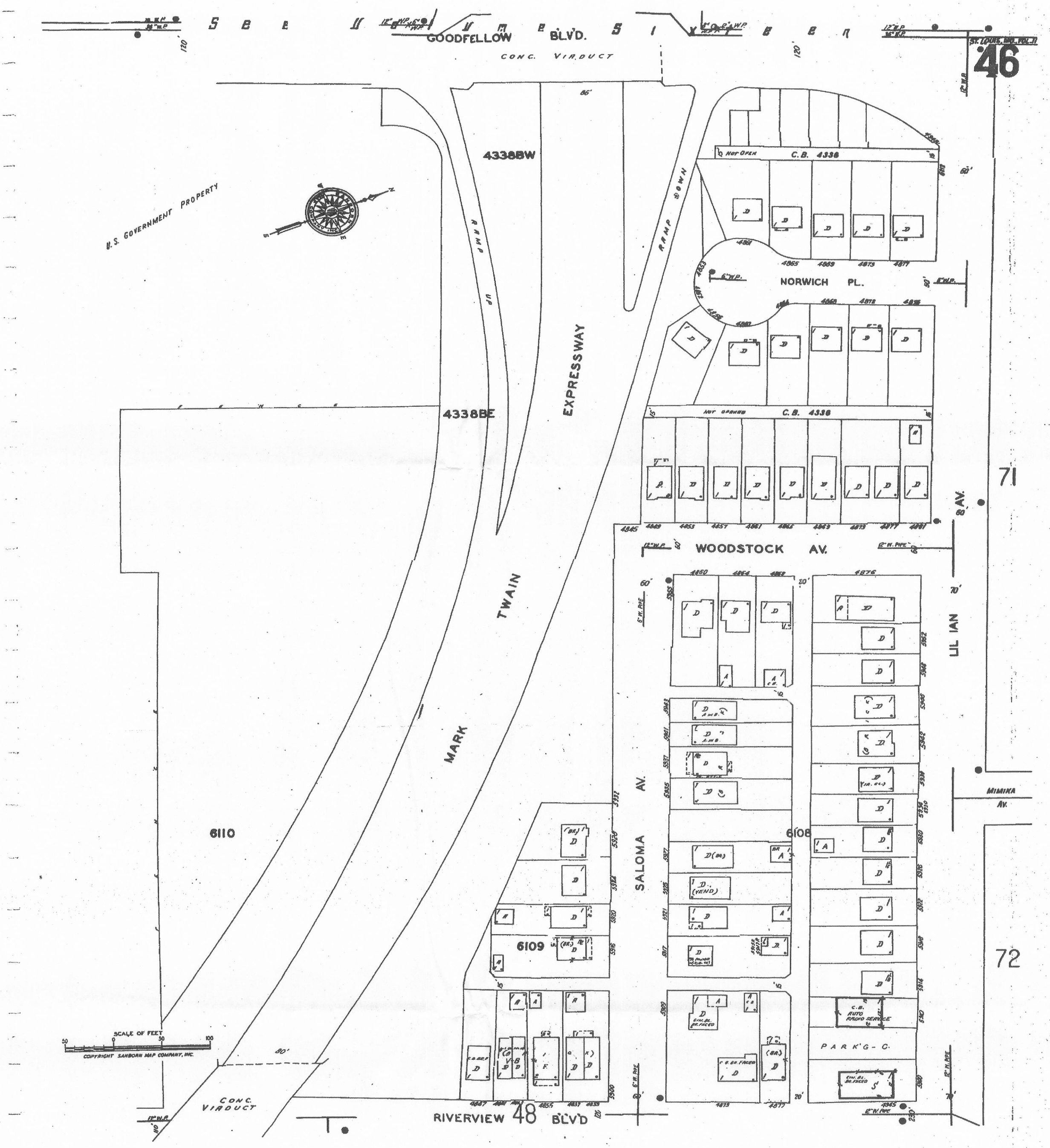

©1993 Sanborn Co., EDR Sanborn, Inc.

The Sanborn Library, LLC

This Sanborn Map™ is a certified copy produced by Environmental Data Resources, Inc. under arrangement with The Sanborn Library, LLC. Information on this Sanborn™ Map is derived from Sanborn field surveys conducted in:

Copyright © 1993 The Sanborn Library, LLC
Year EDR Research Associate

Reproduction in whole or in part of any map of The Sanborn Library, LLC may be prohibited without prior written permission from The Sanborn Library, LLC.

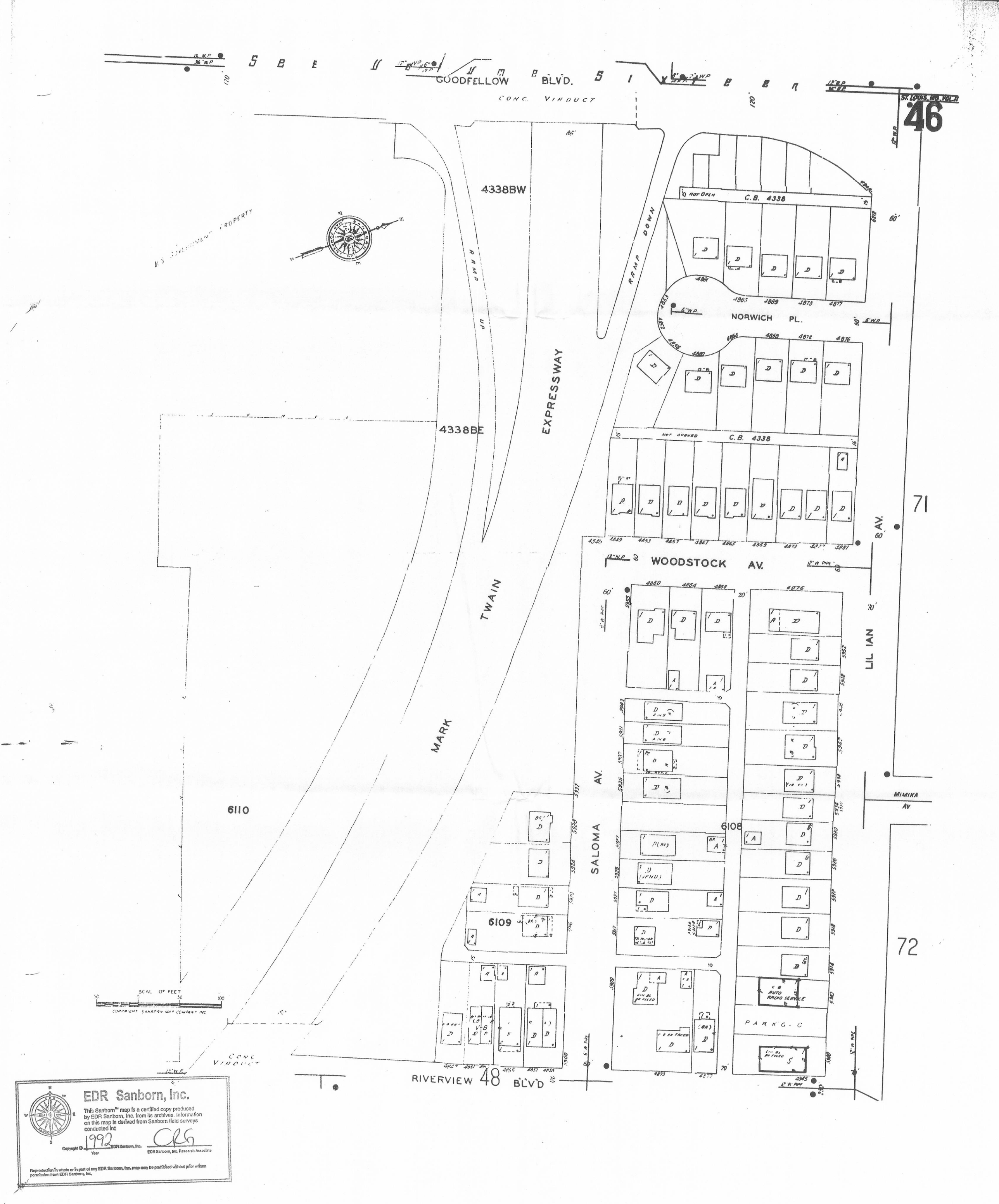

EDR Sanborn, Inc.

This Sanborn™ map is a certified copy produced by EDR Sanborn, Inc. from its archives. Information on this map is derived from Sanborn field surveys conducted in: 1992

Copyright © 1992 EDR Sanborn, Inc.
Year

CRG
EDR Sanborn, Inc. Research Associate

Reproduction in whole or in part of any EDR Sanborn, Inc. map may be prohibited without prior written permission from EDR Sanborn, Inc.

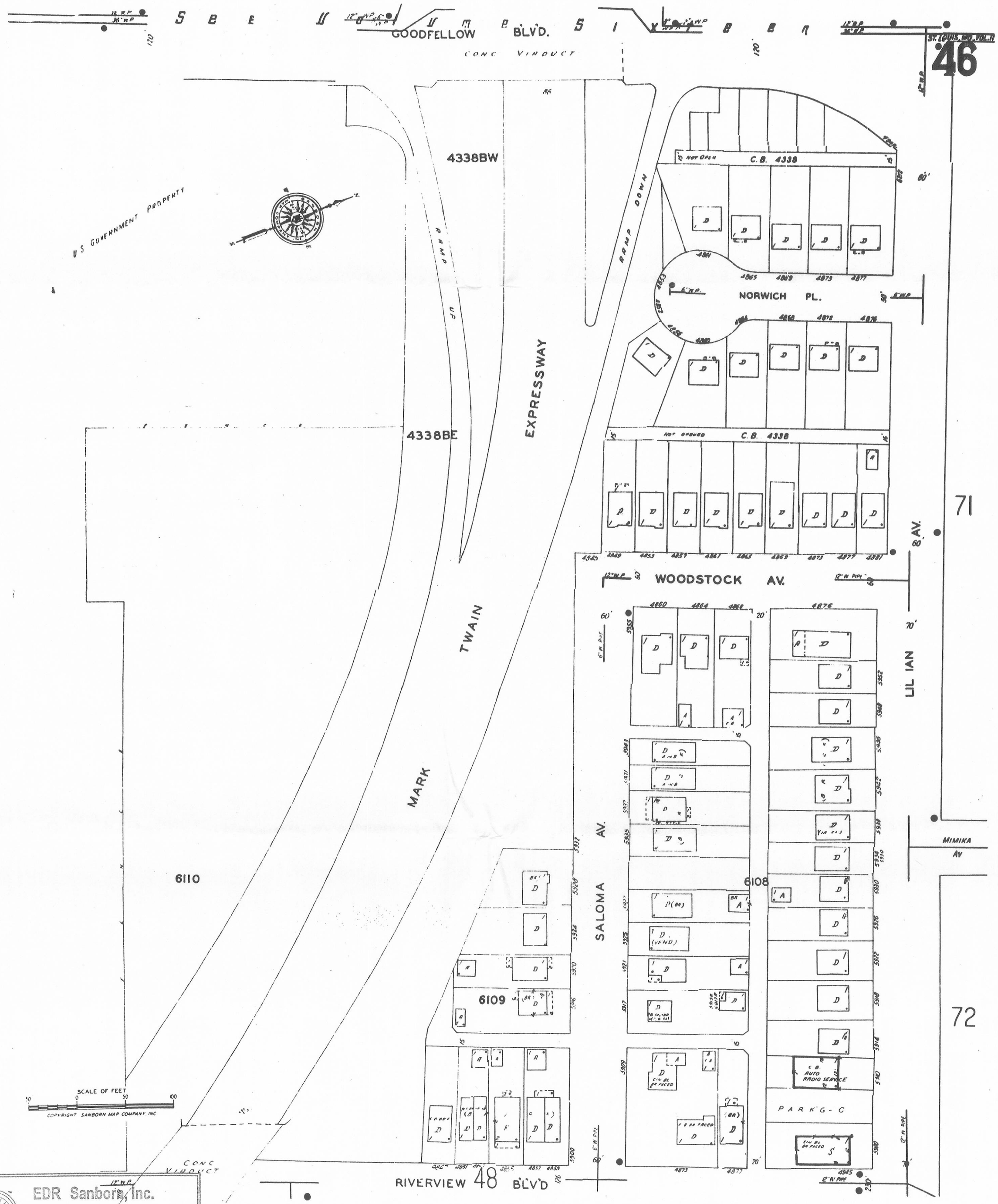

EDR Sanborn, Inc.

This Sanborn™ map is a certified copy produced by EDR Sanborn, Inc. from its archives. Information on this map is derived from Sanborn field surveys conducted in:

Copyright © 1990 EDR Sanborn, Inc.
Year

EDR Sanborn, Inc. Research Associate

Reproduction in whole or in part of any EDR Sanborn, Inc. map may be prohibited without prior written permission from EDR Sanborn, Inc.

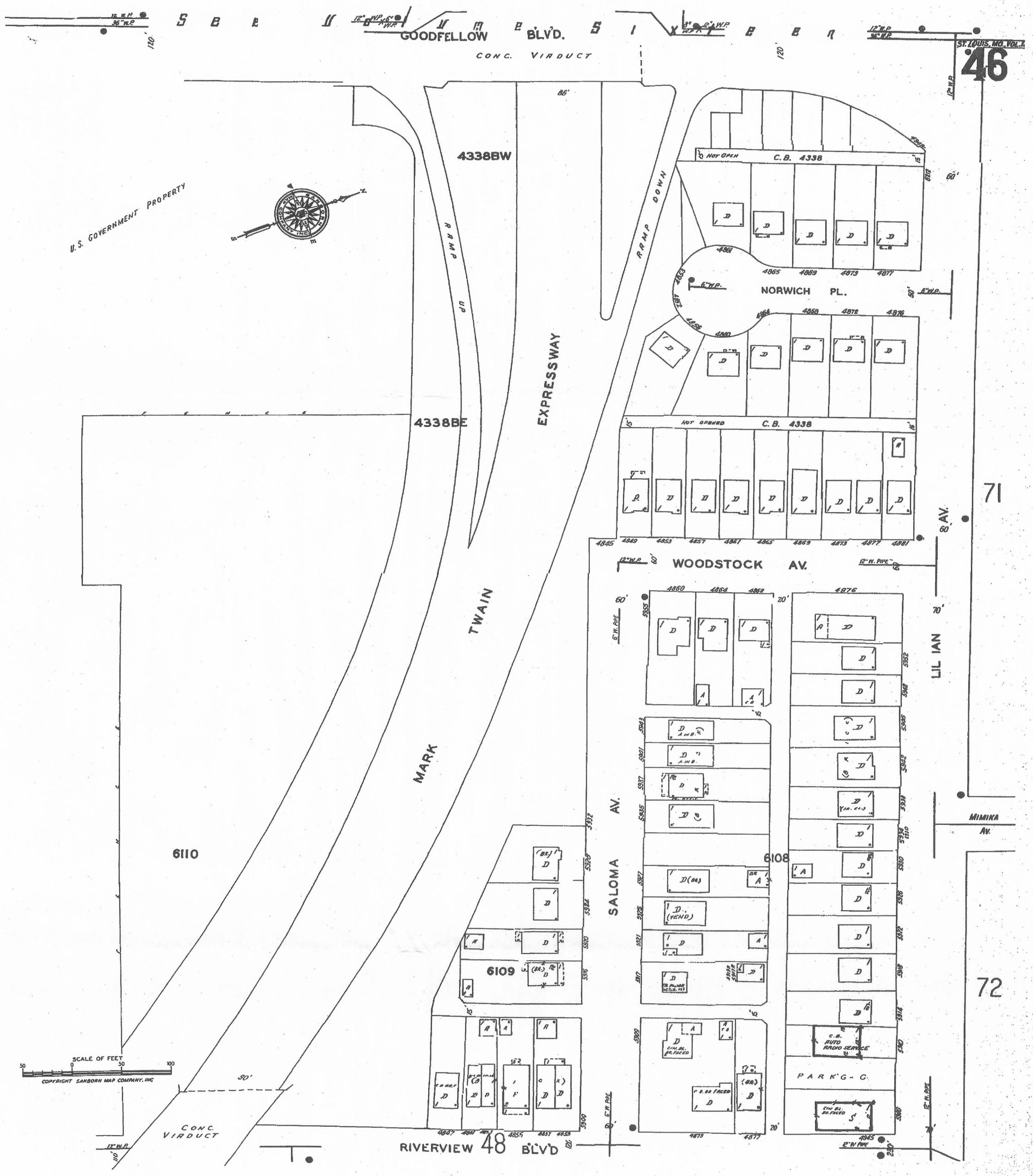

The Sanborn Library, LLC

This Sanborn Map™ is a certified copy produced by Environmental Data Resources, Inc. under arrangement with The Sanborn Library, LLC. Information on this Sanborn™ Map is derived from Sanborn field surveys conducted in:

Copyright © 1989 The Sanborn Library, LLC
Year
EDR Research Associate

Reproduction in whole or in part of any map of The Sanborn Library, LLC may be prohibited without prior written permission from The Sanborn Library, LLC.