Division G
Division F
Division E
Division D
Division C
Division B
Division A

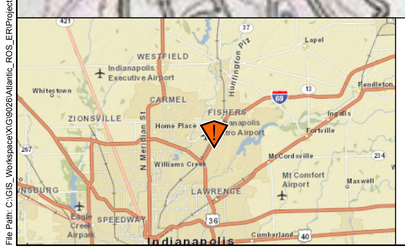

Legend

- Spill Location
- Operational Division

N

200 0 200

Feet

Source: ArcGIS Online USA Topographic Maps, 2014

Atlantic Relocation Oil Spill
Indianapolis, Indiana

Operational Divisions Topographic Map

TETRA TECH

Prepared For: U.S. EPA Region V

Prepared By: Bill Spiking

Coordinate System: NAD 1983 UTM Zone 16N Projection: Transverse Mercator Datum:North American 1983 Units: Meter

Date Saved: 3/15/2015

File Path: C:\GIS_Workspace\XG\9026\Atlantic_ROS_ER\Projects\mxd\Operational_Divisions_Topo.mxd

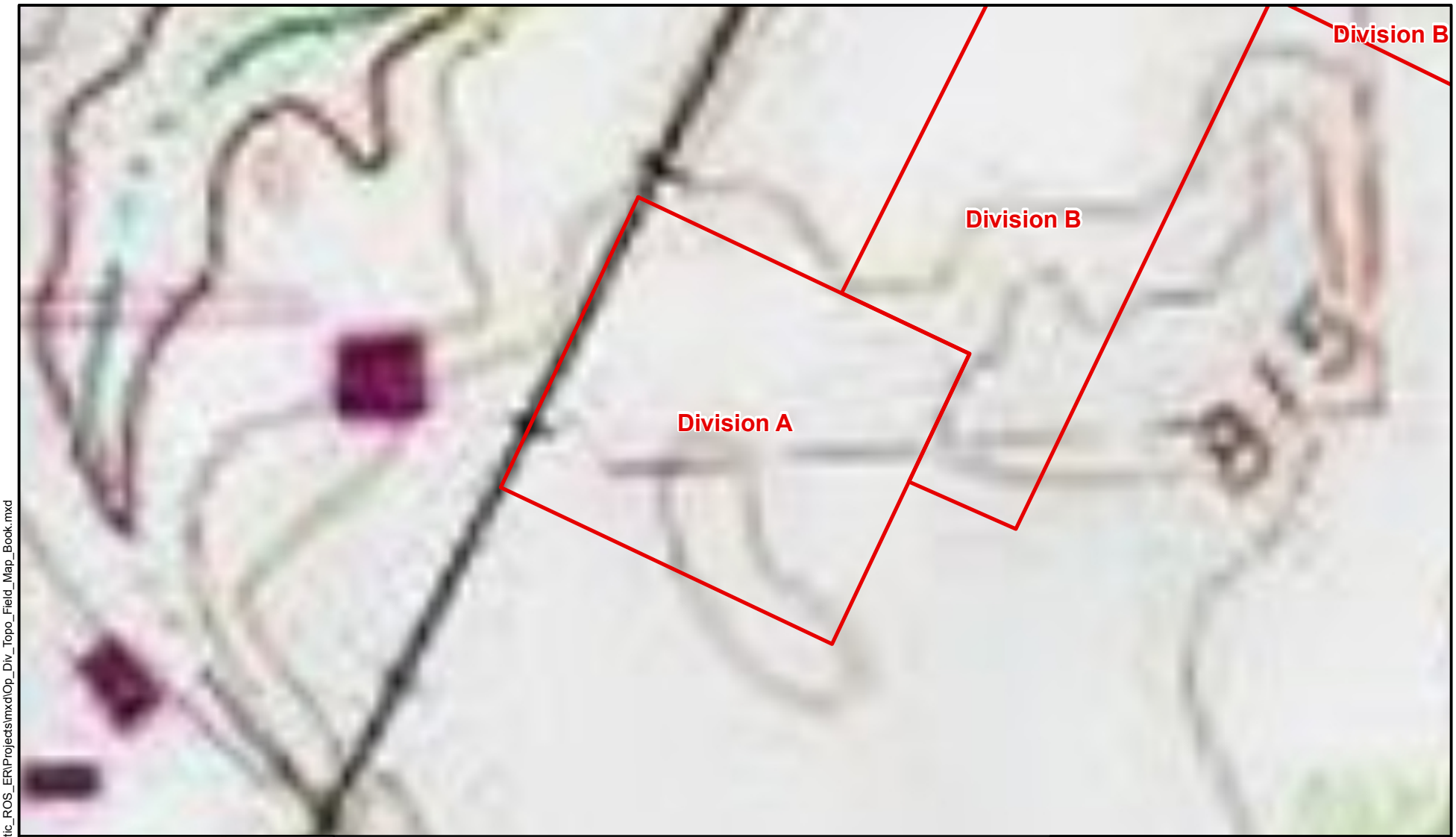

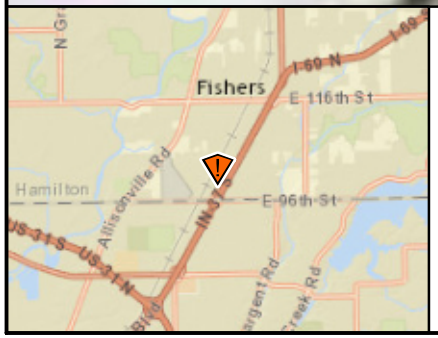

Legend

Operational Division

Source: ArcGIS Online USA Topographic Maps, 2014

N

100 0 100

Feet

Atlantic Relocation Oil Spill
Indianapolis, Indiana

Division A
Topographic Map

TETRA TECH

Prepared For: U.S. EPA Region V

Prepared By: Bill Spiking

Coordinate System: NAD 1983 UTM Zone 16N Projection: Transverse Mercator Datum:North American 1983 Units: Meter

File Path: C:\GIS_Workspace\X\G\9026\Atlantic_ROS_ER\Projects\mxd\Op_Div_Topo_Field_Map_Book.mxd

Date Saved: 3/15/2015

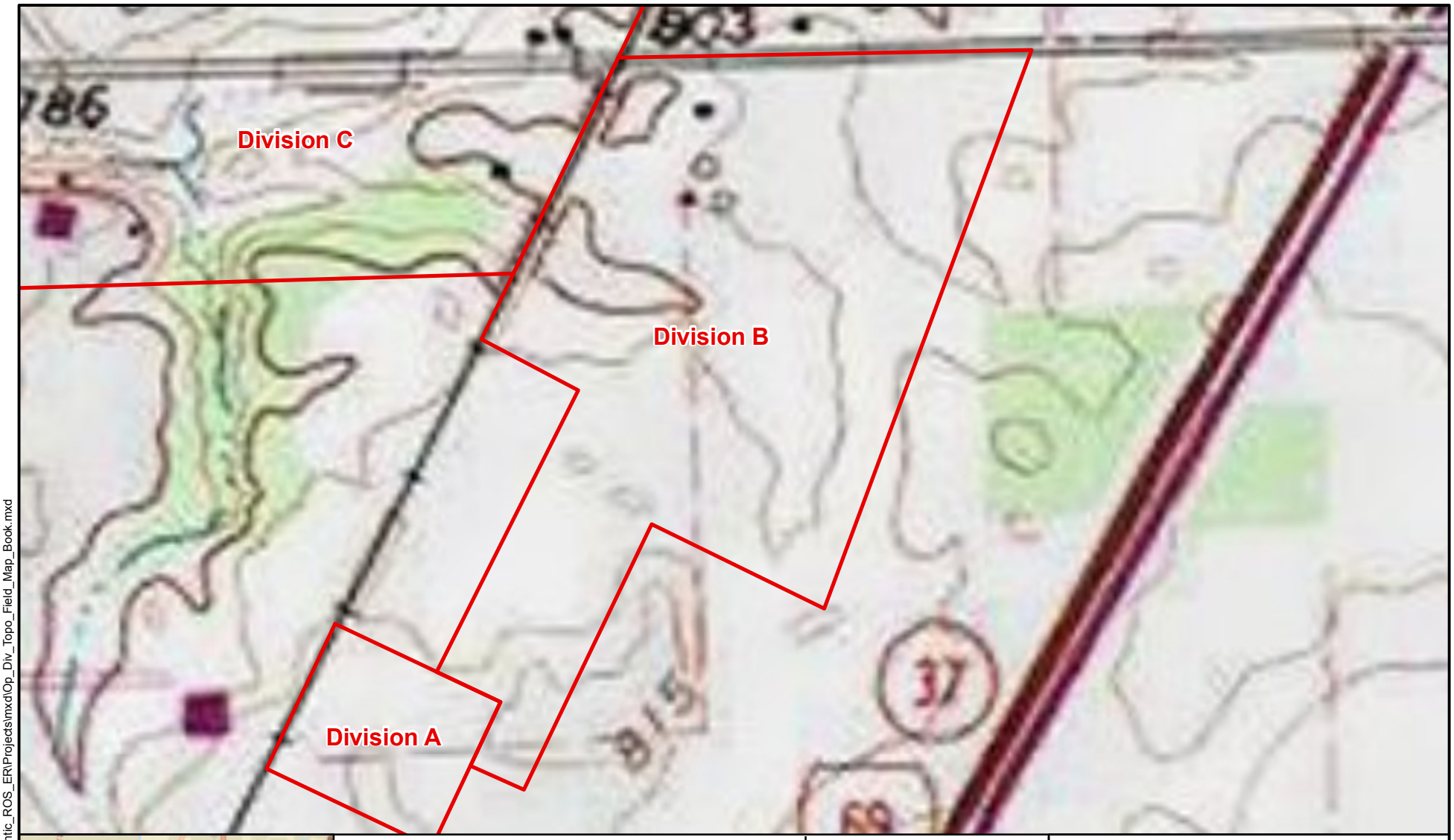

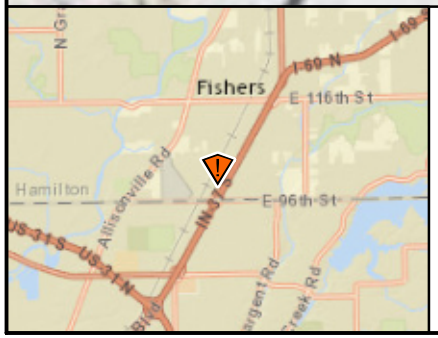

Legend

Operational Division

Source: ArcGIS Online USA Topographic Maps, 2014

N

200 0 200

Feet

Atlantic Relocation Oil Spill
Indianapolis, Indiana

Division B
Topographic Map

TETRA TECH

Prepared For: U.S. EPA Region V

Prepared By: Bill Spiking

File Path: C:\GIS_Workspace\X\G\9026\Atlantic_ROS_ER\Projects\mxd\Op_Div_Topo_Field_Map_Book.mxd

Date Saved: 3/15/2015

Coordinate System: NAD 1983 UTM Zone 16N Projection: Transverse Mercator Datum:North American 1983 Units: Meter

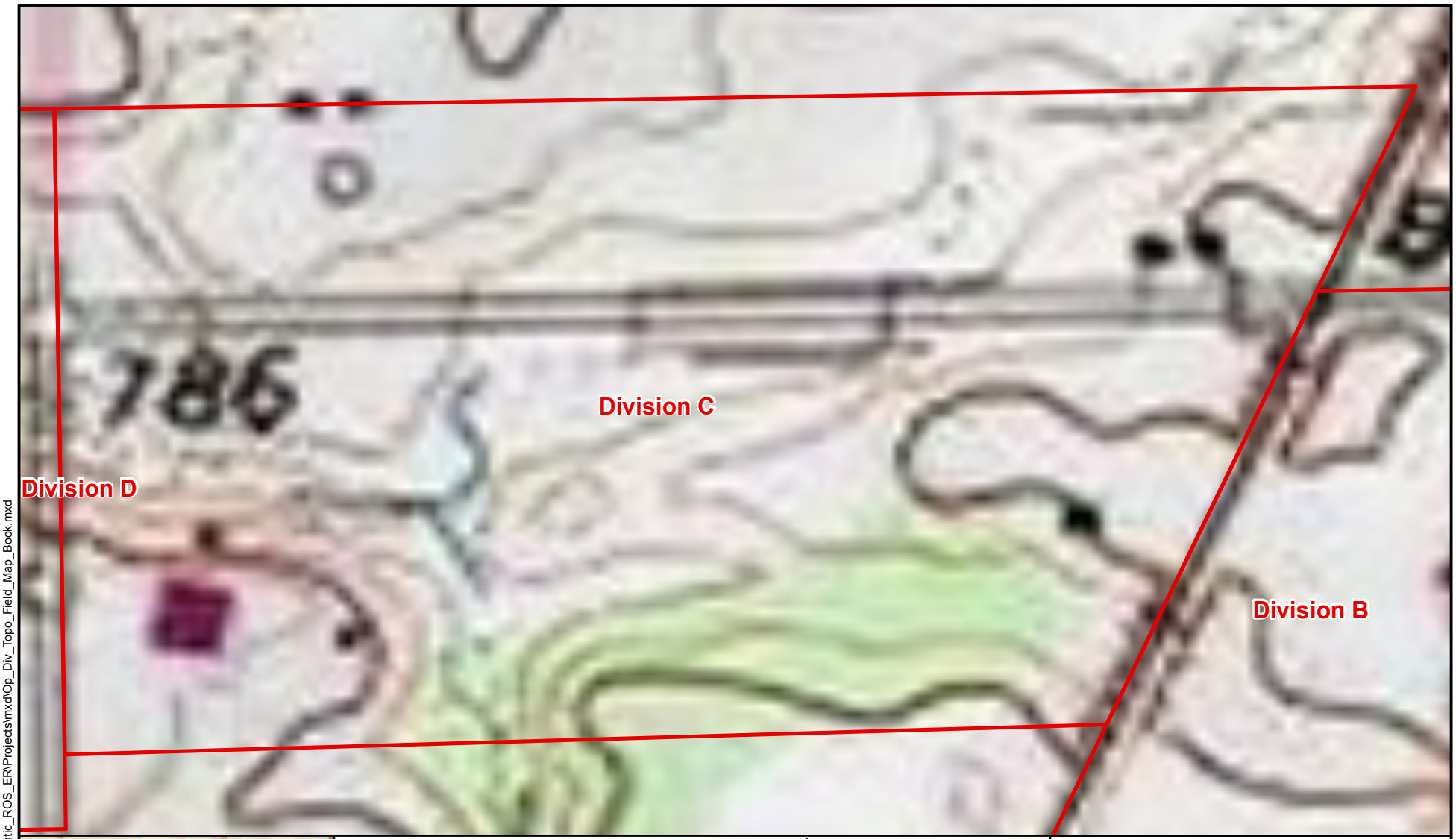

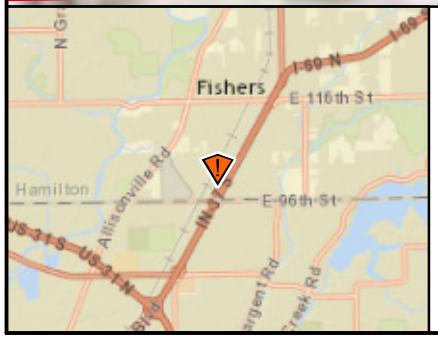

Legend

Operational Division

Source: ArcGIS Online USA Topographic Maps, 2014

N

100 0 100

Feet

Atlantic Relocation Oil Spill
Indianapolis, Indiana

Division C
Topographic Map

TETRA TECH

Prepared For: U.S. EPA Region V

Prepared By: Bill Spiking

File Path: C:\GIS_Workspace\X\G\9026\Atlantic_ROS_ER\Projects\mxd\Op_Div_Topo_Field_Map_Book.mxd

Date Saved: 3/15/2015

Coordinate System: NAD 1983 UTM Zone 16N Projection: Transverse Mercator Datum:North American 1983 Units: Meter

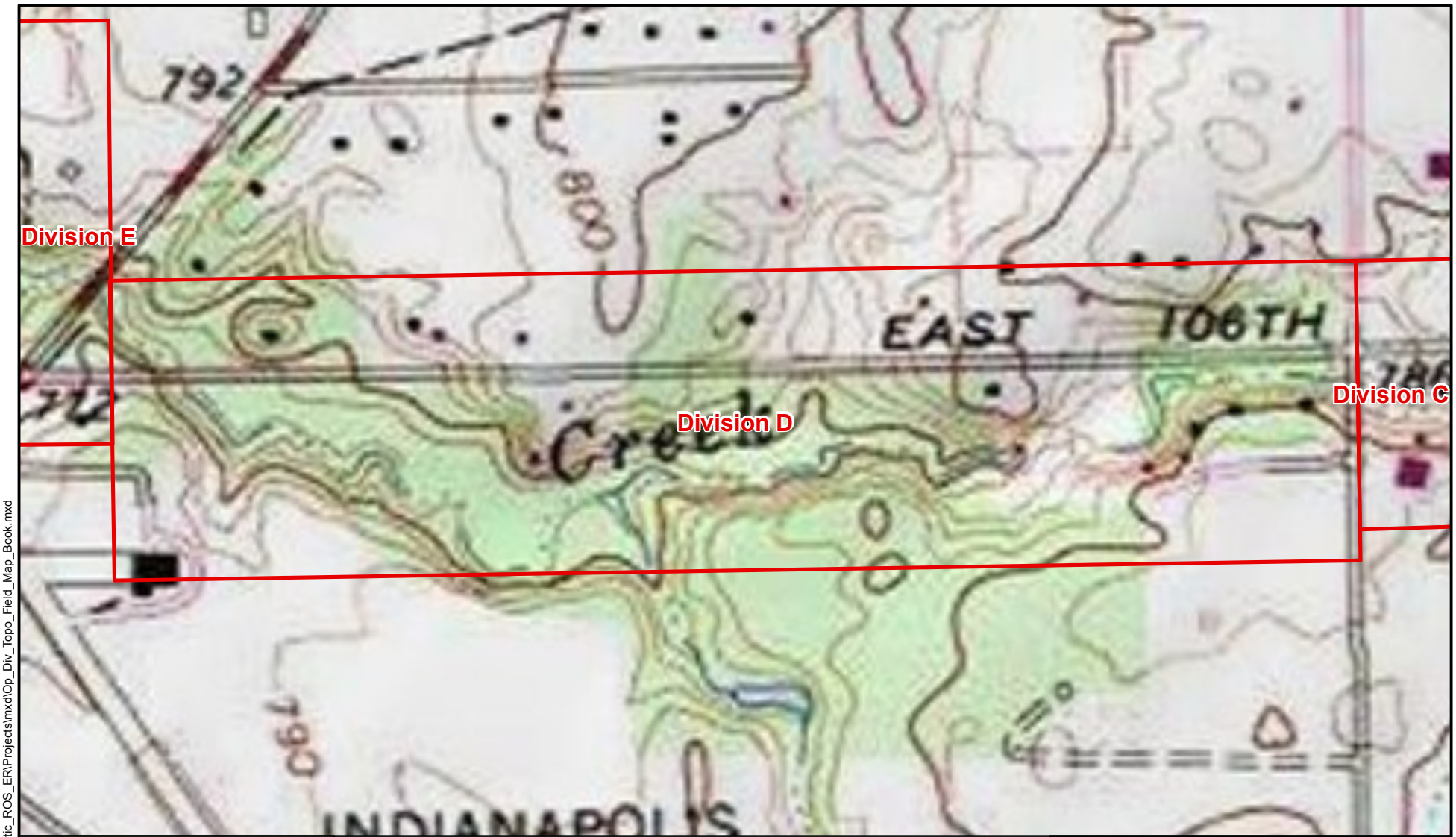

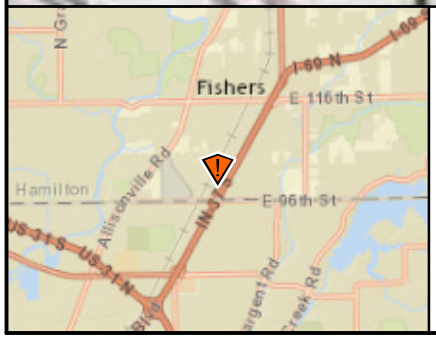

Legend

Operational Division

Source: ArcGIS Online USA Topographic Maps, 2014

N

240 0 240

Feet

Atlantic Relocation Oil Spill
Indianapolis, Indiana

Division D
Topographic Map

TETRA TECH

Prepared For: U.S. EPA Region V

Prepared By: Bill Spiking

Coordinate System: NAD 1983 UTM Zone 16N Projection: Transverse Mercator Datum:North American 1983 Units: Meter

File Path: C:\GIS_Workspace\X\G\9026\Atlantic_ROS_ER\Projects\mxd\Op_Div_Topo_Field_Map_Book.mxd

Date Saved: 3/15/2015

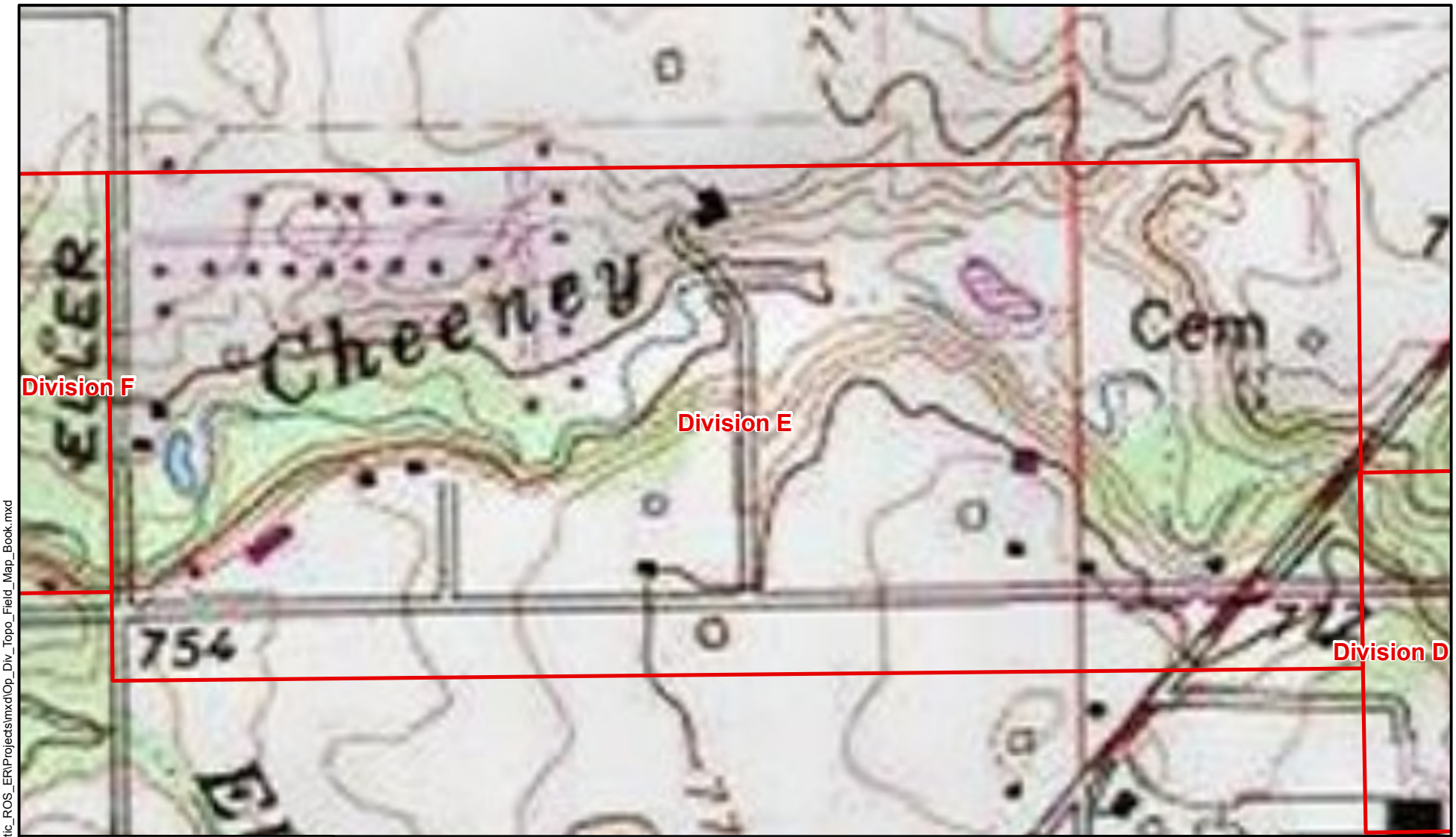

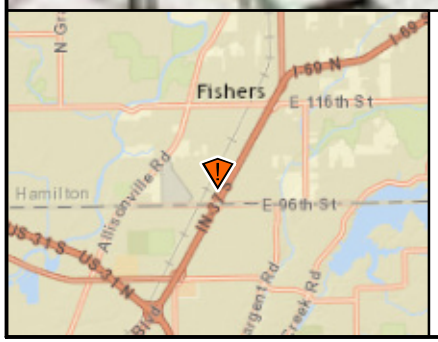

Legend

Operational Division

Source: ArcGIS Online USA Topographic Maps, 2014

N

200 0 200

Feet

Atlantic Relocation Oil Spill
Indianapolis, Indiana

Division E
Topographic Map

TETRA TECH

Prepared For: U.S. EPA Region V

Prepared By: Bill Spiking

Coordinate System: NAD 1983 UTM Zone 16N Projection: Transverse Mercator Datum:North American 1983 Units: Meter

File Path: C:\GIS_Workspace\X\G\9026\Atlantic_ROS_ER\Projects\mxd\Op_Div_Topo_Field_Map_Book.mxd

Date Saved: 3/15/2015

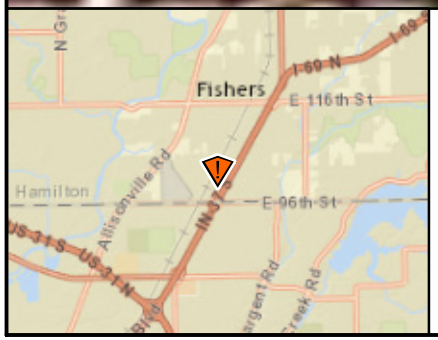

Legend

Operational Division

Source: ArcGIS Online USA Topographic Maps, 2014

N

125 0 125

Feet

Atlantic Relocation Oil Spill
Indianapolis, Indiana

Division F
Topographic Map

TETRA TECH

Prepared For: U.S. EPA Region V

Prepared By: Bill Spiking

Coordinate System: NAD 1983 UTM Zone 16N Projection: Transverse Mercator Datum:North American 1983 Units: Meter

File Path: C:\GIS_Workspace\X\G\9026\Atlantic_ROS_ER\Projects\mxd\Op_Div_Topo_Field_Map_Book.mxd

Date Saved: 3/15/2015

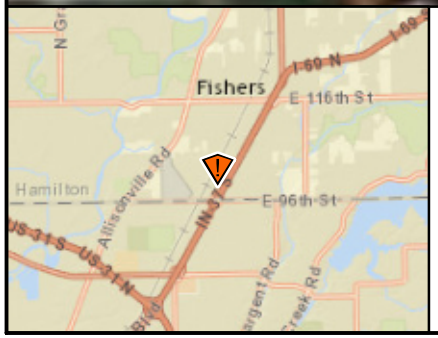

Legend

Operational Division

Source: ArcGIS Online USA Topographic Maps, 2014

N

150 0 150

Feet

Atlantic Relocation Oil Spill
Indianapolis, Indiana

Division G
Topographic Map

TETRA TECH

Prepared For: U.S. EPA Region V

Prepared By: Bill Spiking

Coordinate System: NAD 1983 UTM Zone 16N Projection: Transverse Mercator Datum:North American 1983 Units: Meter

File Path: C:\GIS_Workspace\X\G\9026\Atlantic_ROS_ER\Projects\mxd\Op_Div_Topo_Field_Map_Book.mxd

Date Saved: 3/15/2015