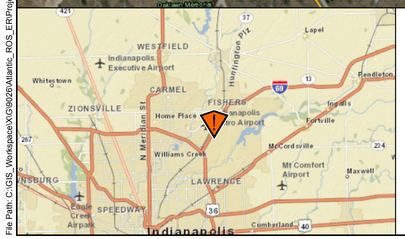

Legend

- Spill Location
- Operational Division

N

200 0 200

Feet

Source: ArcGIS Online World Imagery, 2011; USGS National Hydrography Dataset, 2014

Atlantic Relocation Oil Spill
Indianapolis, Indiana

Operational Divisions
Site Aerial

TETRA TECH

Prepared For: U.S. EPA Region V

Prepared By: Bill Spiking

Coordinate System: NAD 1983 UTM Zone 16N Projection: Transverse Mercator Datum:North American 1983 Units: Meter

File Path: C:\GIS_Workspace\XG9020\Atlantic_ROS_ER\Projects\mxd\Operational_Divisions_Aerial.mxd

Date Saved: 3/15/2015

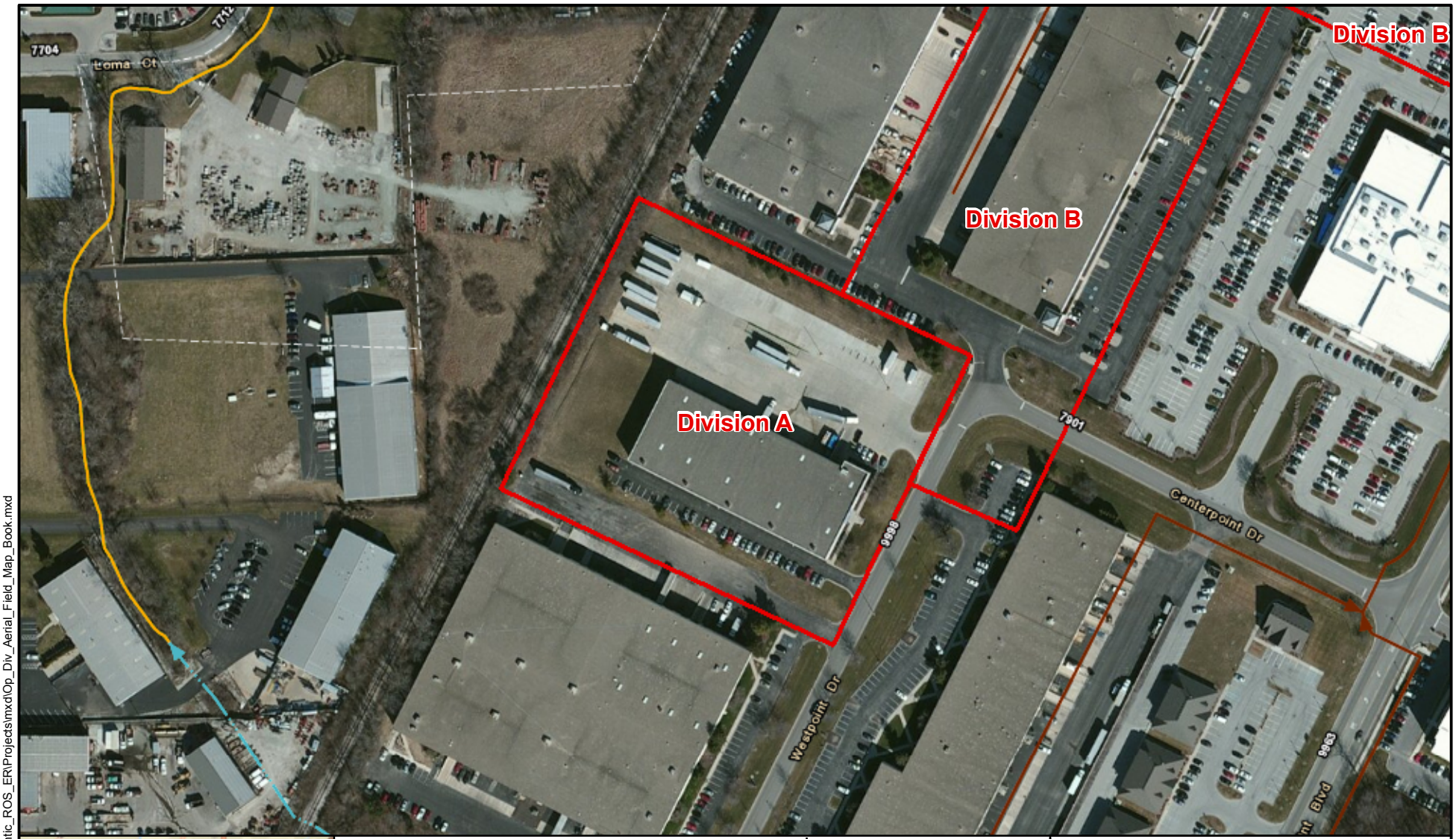

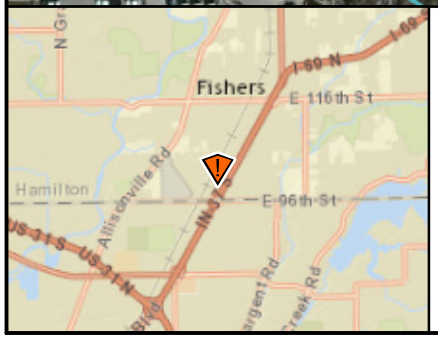

Legend

Operational Division

Source: ArcGIS Online World Imagery, 2011

N

100 0 100

Feet

Atlantic Relocation Oil Spill
Indianapolis, Indiana

Division A
Site Aerial

TETRA TECH

Prepared For: U.S. EPA Region V

Prepared By: Bill Spiking

File Path: C:\GIS_Workspace\X\G\9026\Atlantic_ROS_ER\Projects\mxd\Op_Div_Aerial_Field_Map_Book.mxd

Date Saved: 3/15/2015

Coordinate System: NAD 1983 UTM Zone 16N Projection: Transverse Mercator Datum:North American 1983 Units: Meter

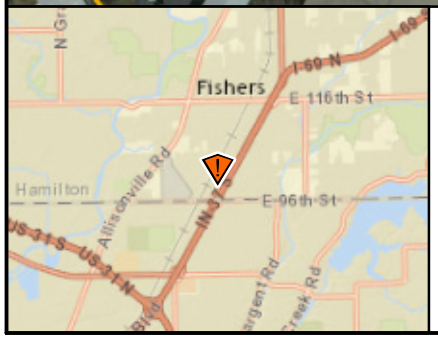

Legend

Operational Division

Source: ArcGIS Online World Imagery, 2011

N

200 0 200

Feet

Atlantic Relocation Oil Spill
Indianapolis, Indiana

Division B
Site Aerial

TETRA TECH

Prepared For: U.S. EPA Region V | Prepared By: Bill Spiking

Coordinate System: NAD 1983 UTM Zone 16N Projection: Transverse Mercator Datum:North American 1983 Units: Meter

File Path: C:\GIS_Workspace\X\G\9026\Atlantic_ROS_ER\Projects\mxd\Op_Div_Aerial_Field_Map_Book.mxd

Date Saved: 3/15/2015

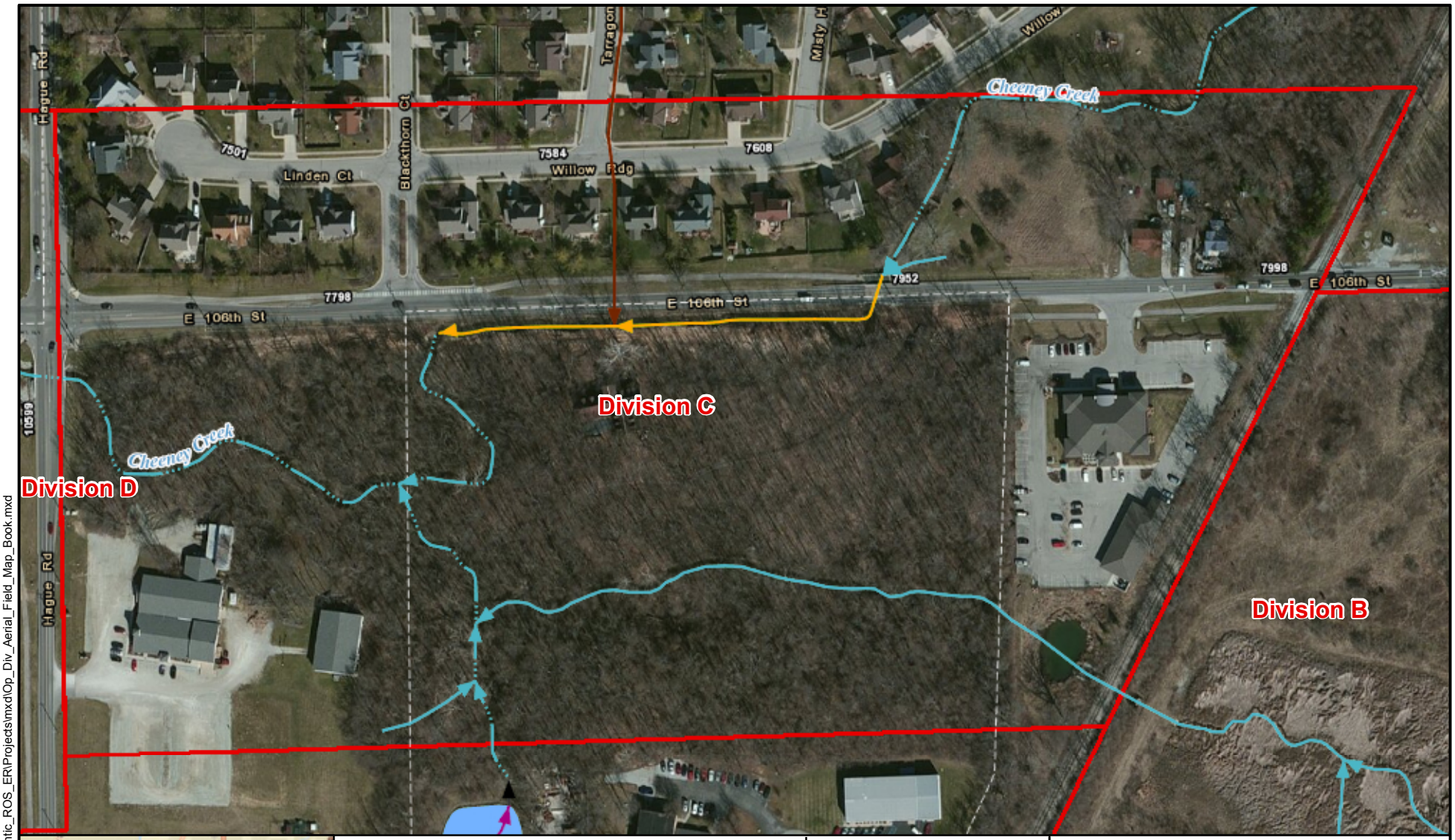

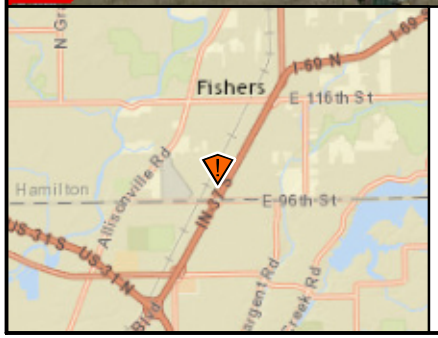

Legend

Operational Division

Source: ArcGIS Online World Imagery, 2011

N

100 0 100

Feet

Atlantic Relocation Oil Spill
Indianapolis, Indiana

Division C
Site Aerial

TETRA TECH

Prepared For: U.S. EPA Region V

Prepared By: Bill Spiking

Coordinate System: NAD 1983 UTM Zone 16N Projection: Transverse Mercator Datum:North American 1983 Units: Meter

File Path: C:\GIS_Workspace\X\G\9026\Atlantic_ROS_ER\Projects\mxd\Op_Div_Aerial_Field_Map_Book.mxd

Date Saved: 3/15/2015

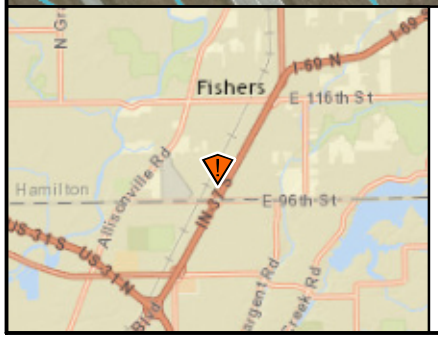

Legend

Operational Division

Source: ArcGIS Online World Imagery, 2011

N

240 0 240

Feet

Atlantic Relocation Oil Spill
Indianapolis, Indiana

Division D
Site Aerial

TETRA TECH

Prepared For: U.S. EPA Region V

Prepared By: Bill Spiking

File Path: C:\GIS_Workspace\X\G\9026\Atlantic_ROS_ER\Projects\mxd\Op_Div_Aerial_Field_Map_Book.mxd

Date Saved: 3/15/2015

Coordinate System: NAD 1983 UTM Zone 16N Projection: Transverse Mercator Datum:North American 1983 Units: Meter

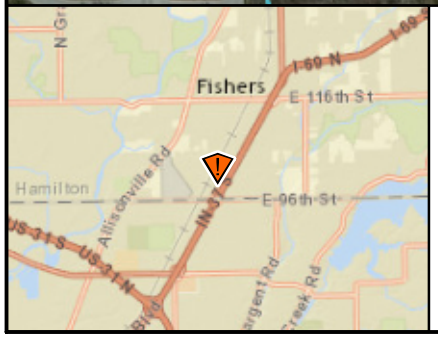

Legend

Operational Division

Source: ArcGIS Online World Imagery, 2011

N

200 0 200

Feet

Atlantic Relocation Oil Spill
Indianapolis, Indiana

Division E
Site Aerial

TETRA TECH

Prepared For: U.S. EPA Region V

Prepared By: Bill Spiking

File Path: C:\GIS_Workspace\X\G\9026\Atlantic_ROS_ER\Projects\mxd\Op_Div_Aerial_Field_Map_Book.mxd

Date Saved: 3/15/2015

Coordinate System: NAD 1983 UTM Zone 16N Projection: Transverse Mercator Datum:North American 1983 Units: Meter

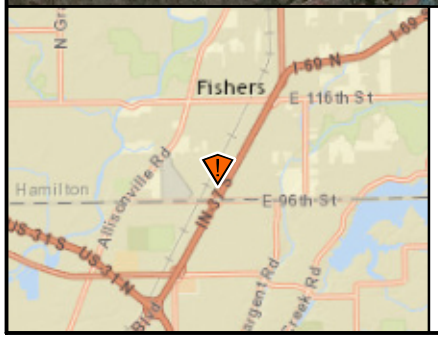

Legend

Operational Division

Source: ArcGIS Online World Imagery, 2011

N

125 0 125

Feet

Atlantic Relocation Oil Spill
Indianapolis, Indiana

Division F
Site Aerial

TETRA TECH

Prepared For: U.S. EPA Region V

Prepared By: Bill Spiking

Coordinate System: NAD 1983 UTM Zone 16N Projection: Transverse Mercator Datum:North American 1983 Units: Meter

File Path: C:\GIS_Workspace\X\G\9026\Atlantic_ROS_ER\Projects\mxd\Op_Div_Aerial_Field_Map_Book.mxd

Date Saved: 3/15/2015

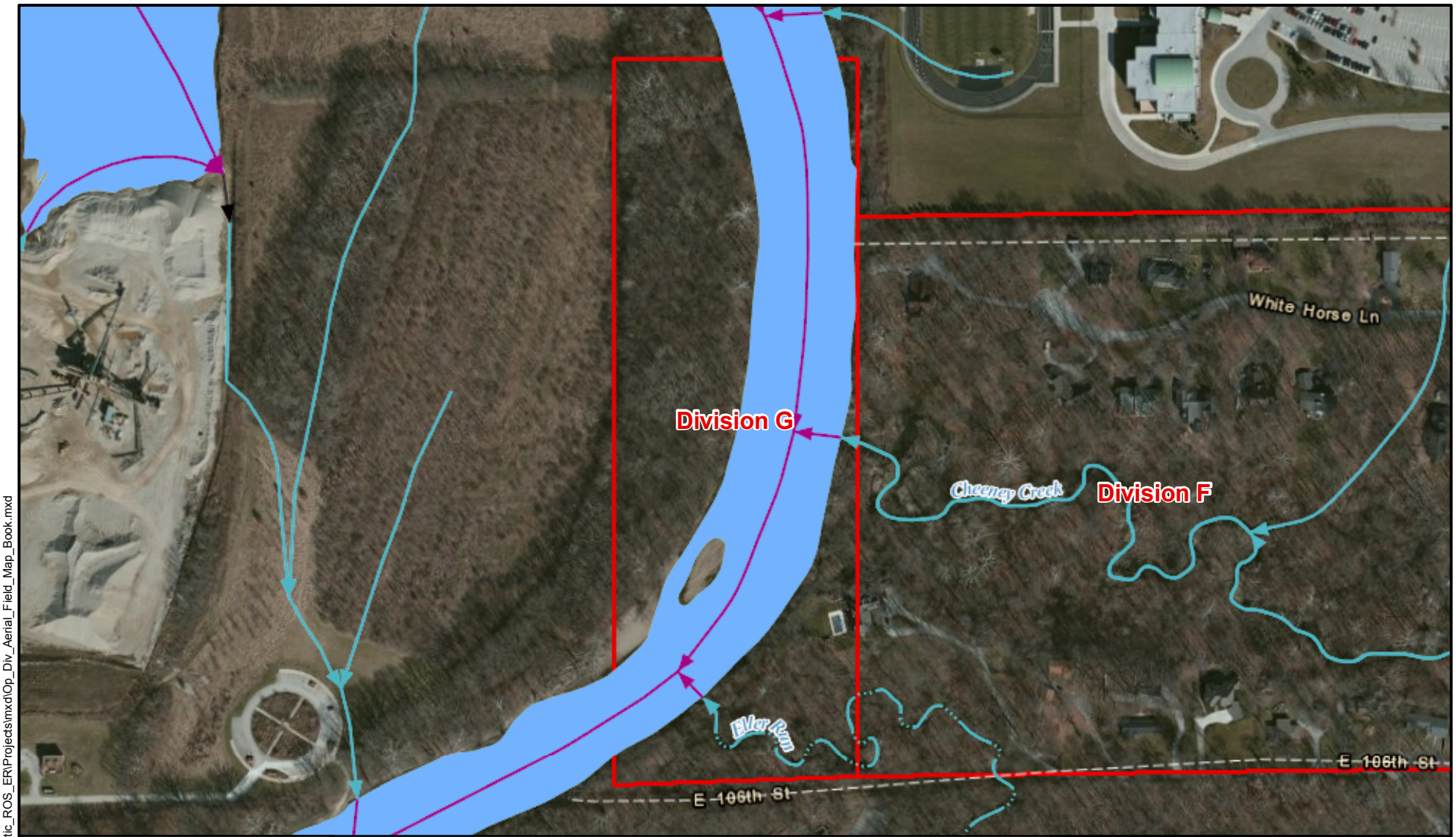

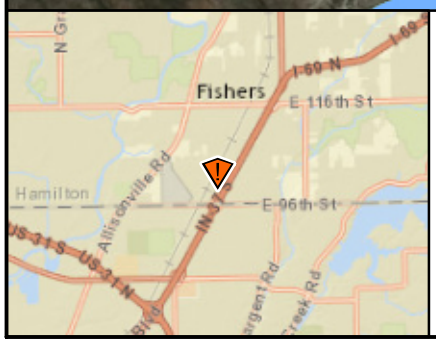

Legend

Operational Division

Source: ArcGIS Online World Imagery, 2011

N

150 0 150

Feet

Atlantic Relocation Oil Spill
Indianapolis, Indiana

Division G
Site Aerial

TETRA TECH

Prepared For: U.S. EPA Region V

Prepared By: Bill Spiking

Coordinate System: NAD 1983 UTM Zone 16N Projection: Transverse Mercator Datum:North American 1983 Units: Meter

File Path: C:\GIS_Workspace\X\G\9026\Atlantic_ROS_ER\Projects\mxd\Op_Div_Aerial_Field_Map_Book.mxd

Date Saved: 3/15/2015