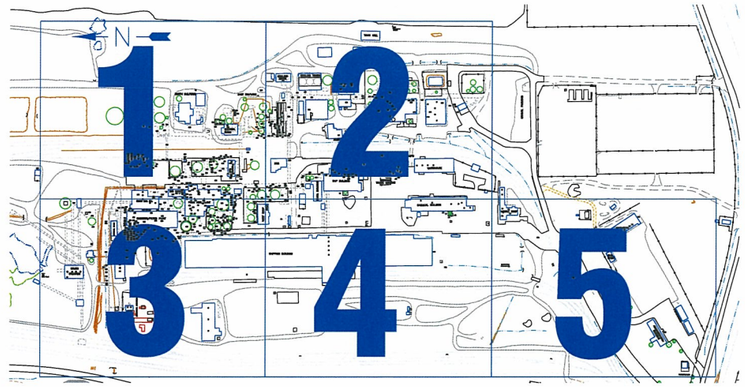

PLANT KEY

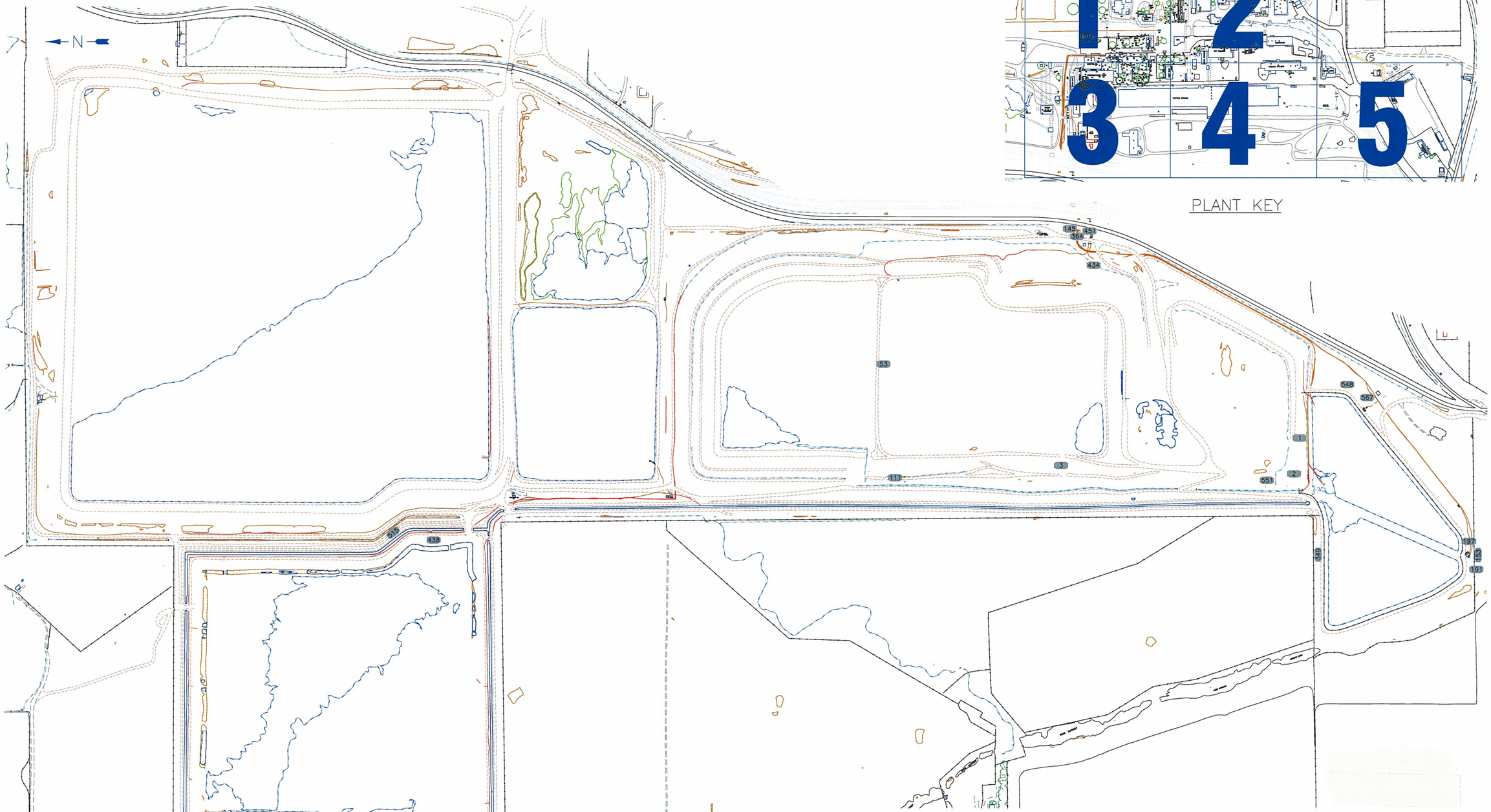

NOTICE

THIS DRAWING IS THE PROPERTY OF AGRIUM CPO, INC. AND IS LENT TO THE BORROWER FOR HIS CONFIDENTIAL USE ONLY AND IS SUBJECT TO RETURN UPON REQUEST AND SHALL NOT BE REPRODUCED, COPIED, LENT OR OTHERWISE DISPOSED OF DIRECTLY OR INDIRECTLY, NOR USED FOR ANY PURPOSE OTHER THAN THAT FOR WHICH IT IS SPECIFICALLY FURNISHED.

Agrium

CONDA PHOSPHATE OPERATION
3010 CONDA ROAD
SODA SPRINGS, ID 83276

CONDA **NUW 006395**
SPILL LOCATON MAP
PONDS & KEY

Approved:		Drawn: JSS	6/25/09	Drawing No.: 09-01-225	Rev. 0
Designed:		Scale: NTS		Sheet 1 of 6	
Checked:		Project No.:			

01/05

8 7 6 5 4 3 2 1

A B C D E

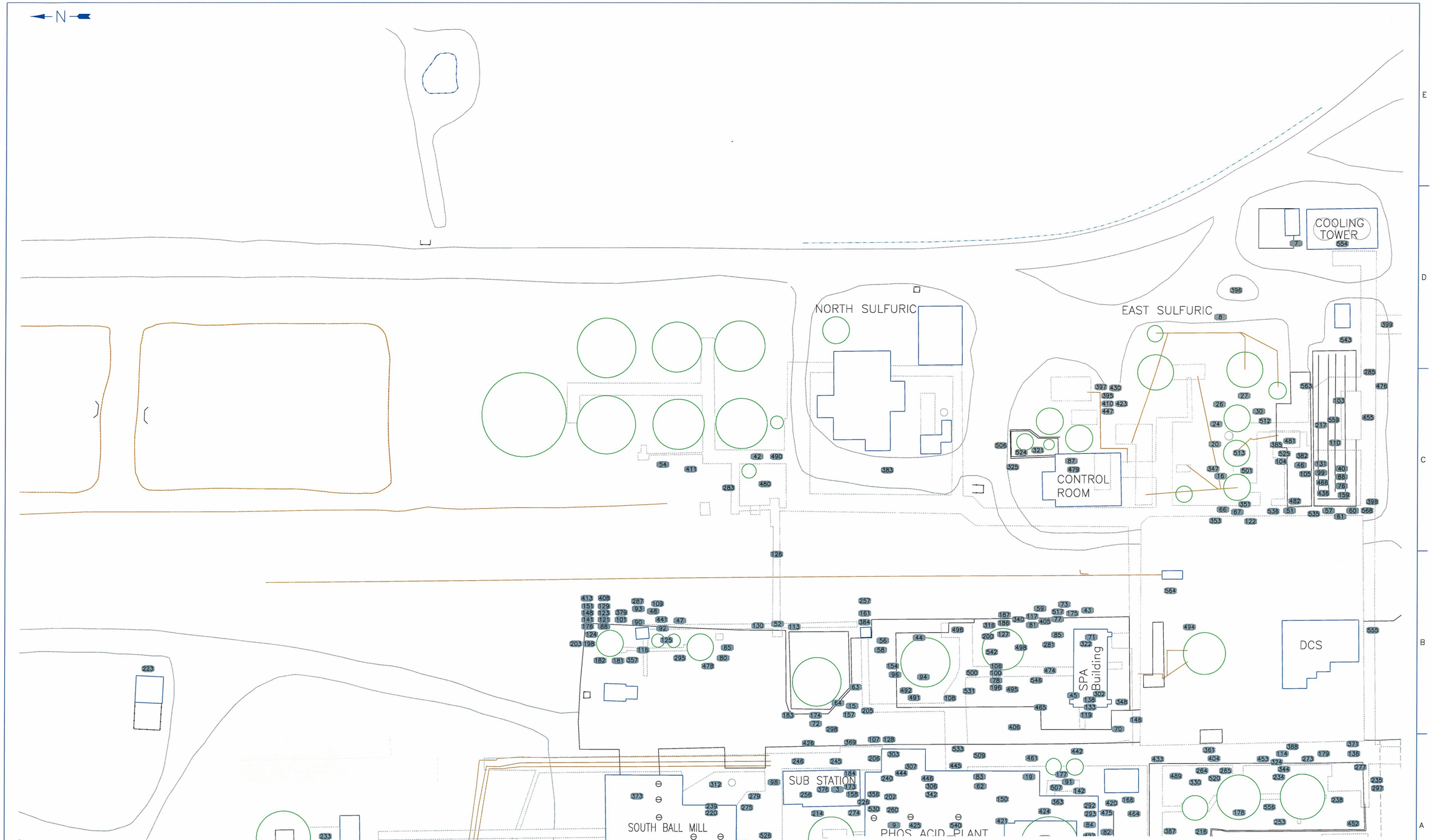

NOTICE

THIS DRAWING IS THE PROPERTY OF AGRIUM CPO, INC. AND IS LENT TO THE BORROWER FOR HIS CONFIDENTIAL USE ONLY AND IS SUBJECT TO RETURN UPON REQUEST AND SHALL NOT BE REPRODUCED, COPIED, LENT OR OTHERWISE DISPOSED OF DIRECTLY OR INDIRECTLY, NOR USED FOR ANY PURPOSE OTHER THAN THAT FOR WHICH IT IS SPECIFICALLY FURNISHED.

Agrium

CONDA PHOSPHATE OPERATION
3010 CONDA ROAD
SODA SPRINGS, ID 83276

CONDA
SPILL LOCATON MAP
AREA 1

NUW 006396

Approved:		Drawn: JSS	6/25/09	Drawing No.: 09-01-225	Rev.
Designed:		Scale: NTS			0
Checked:		Project No.:		Sheet 2 of 6	

01/05

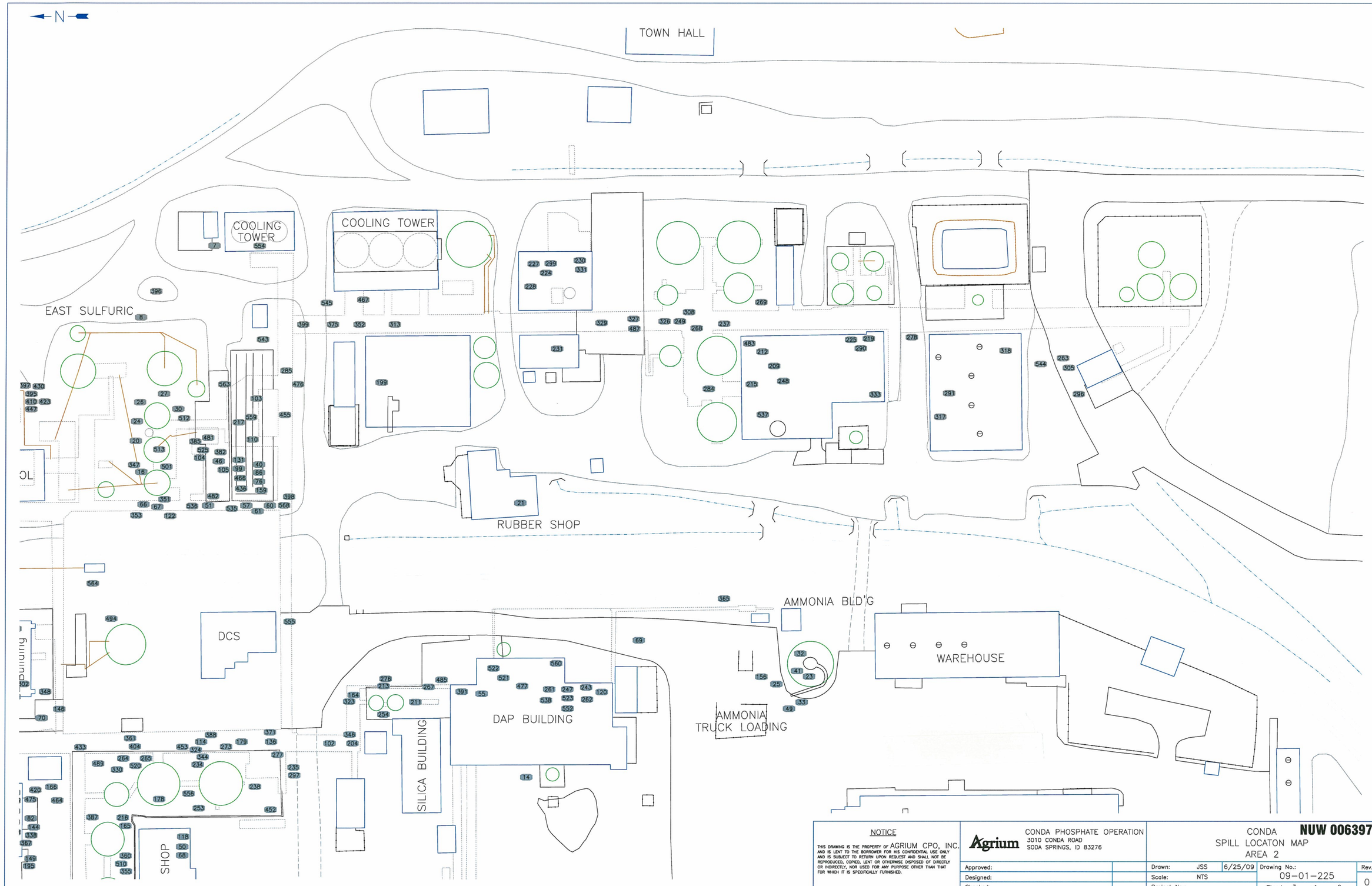

NOTICE

THIS DRAWING IS THE PROPERTY OF AGRIUM CPO, INC. AND IS LENT TO THE BORROWER FOR HIS CONFIDENTIAL USE ONLY AND IS SUBJECT TO RETURN UPON REQUEST AND SHALL NOT BE REPRODUCED, COPIED, LENT OR OTHERWISE DISPOSED OF DIRECTLY OR INDIRECTLY, NOR USED FOR ANY PURPOSE OTHER THAN THAT FOR WHICH IT IS SPECIFICALLY FURNISHED.

Agrium

CONDA PHOSPHATE OPERATION
3010 CONDA ROAD
SODA SPRINGS, ID 83276

CONDA
SPILL LOCATON MAP
AREA 2

NUW 006397

Approved:		Drawn: JSS	6/25/09	Drawing No.: 09-01-225
Designed:		Scale: NTS		Rev. 0
Checked:		Project No.:		Sheet 3 of 6

01/05

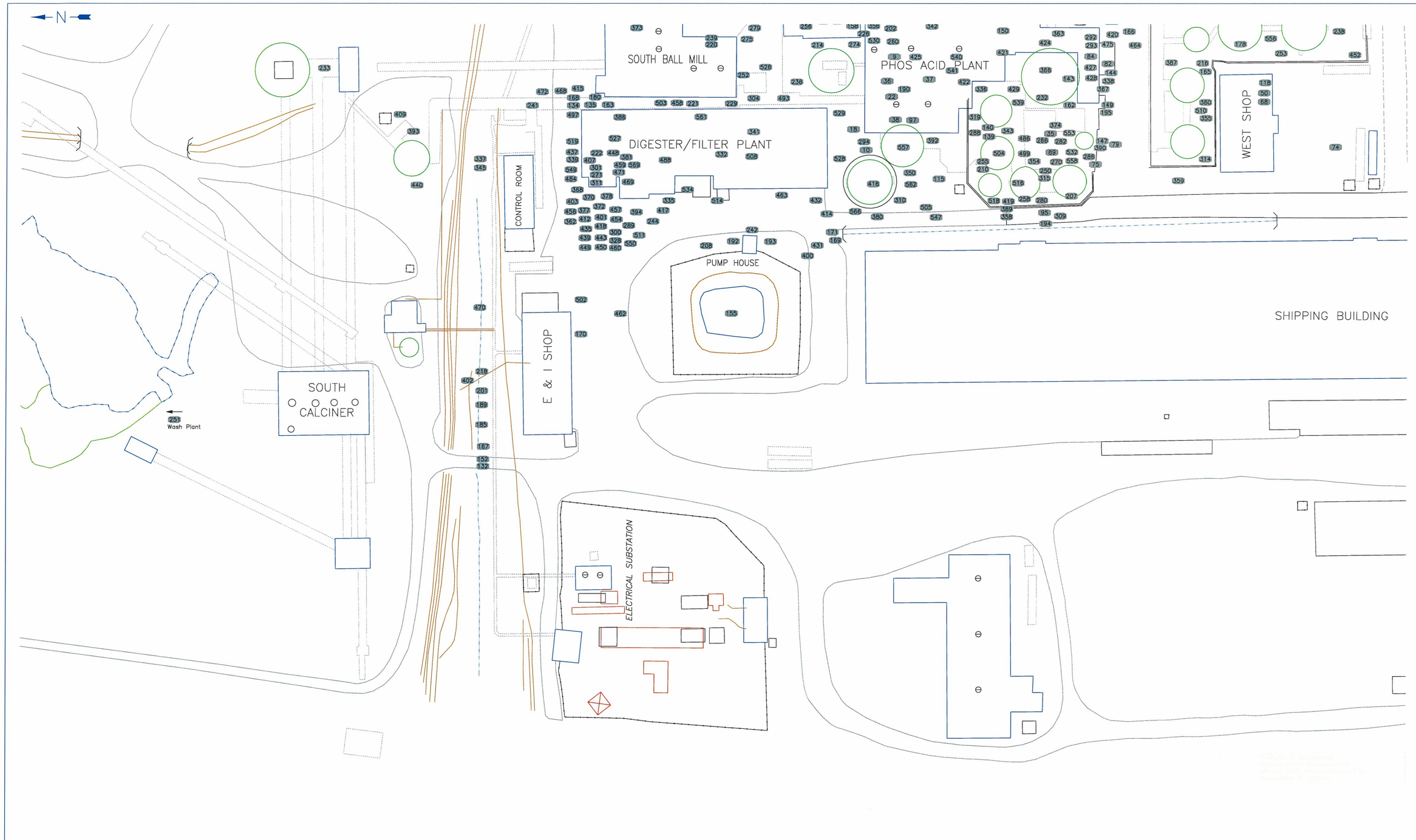

NOTICE

THIS DRAWING IS THE PROPERTY OF AGRIUM CPO, INC. AND IS LENT TO THE BORROWER FOR HIS CONFIDENTIAL USE ONLY AND IS SUBJECT TO RETURN UPON REQUEST AND SHALL NOT BE REPRODUCED, COPIED, LENT OR OTHERWISE DISPOSED OF DIRECTLY OR INDIRECTLY, NOR USED FOR ANY PURPOSE OTHER THAN THAT FOR WHICH IT IS SPECIFICALLY FURNISHED.

Agrium

CONDA PHOSPHATE OPERATION
3010 CONDA ROAD
SODA SPRINGS, ID 83276

CONDA
SPILL LOCATON MAP
AREA 3

NUW 006398

Approved:	Drawn: JSS 6/25/09	Drawing No.: 09-01-225	Rev. 0
Designed:	Scale: NTS		
Checked:	Project No.:	Sheet 4 of 6	

01/05

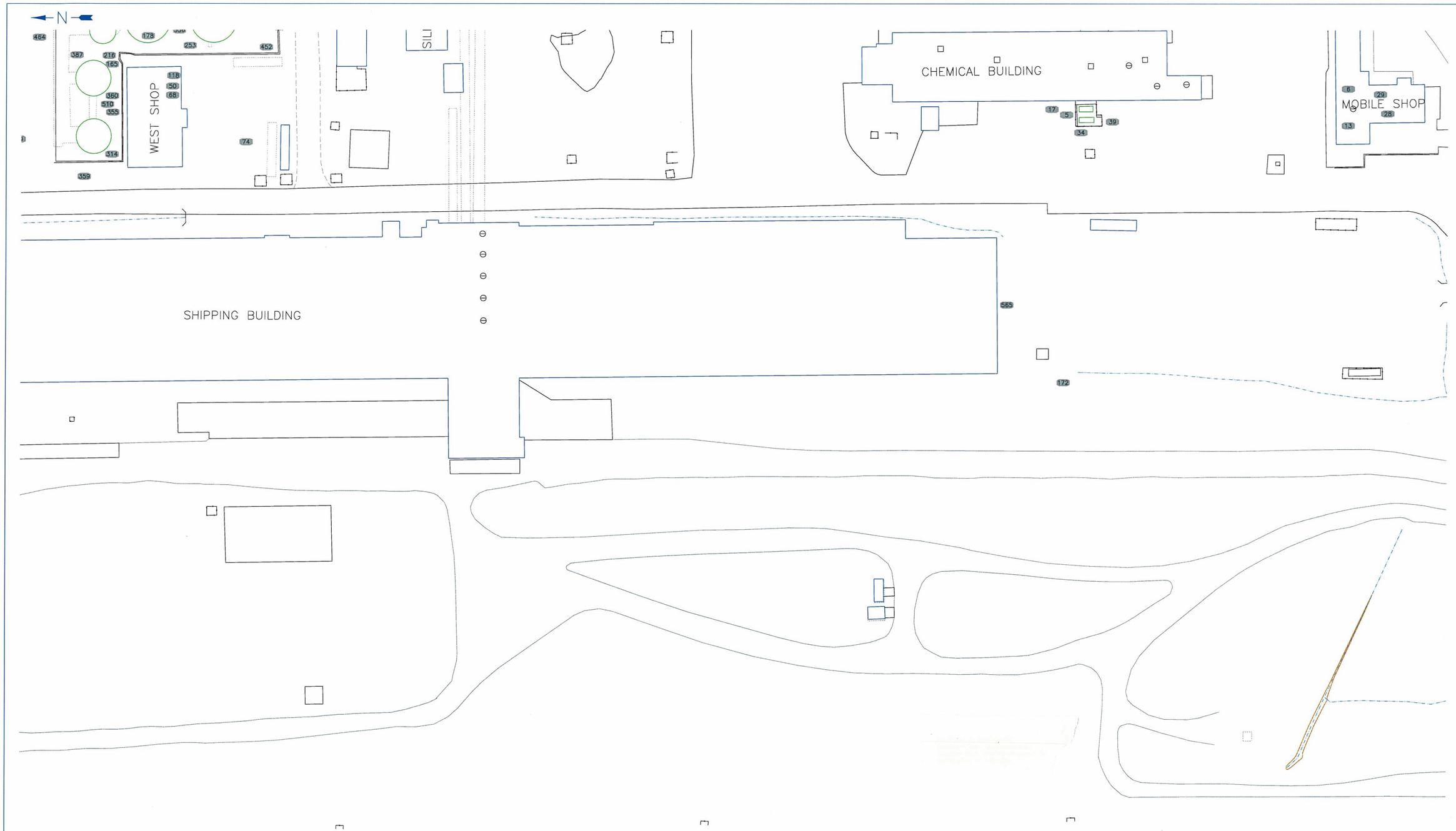

NOTICE

THIS DRAWING IS THE PROPERTY OF AGRIUM CPO, INC. AND IS LENT TO THE BORROWER FOR HIS CONFIDENTIAL USE ONLY AND IS SUBJECT TO RETURN UPON REQUEST AND SHALL NOT BE REPRODUCED, COPIED, LENT OR OTHERWISE DISPOSED OF DIRECTLY OR INDIRECTLY, NOR USED FOR ANY PURPOSE OTHER THAN THAT FOR WHICH IT IS SPECIFICALLY FURNISHED.

Agrium

CONDA PHOSPHATE OPERATION
3010 CONDA ROAD
SODA SPRINGS, ID 83276

NUW 006399

CONDA
SPILL LOCATON MAP
AREA 4

Approved:		Drawn: JSS 6/25/09	Drawing No.: 09-01-225
Designed:		Scale: NTS	Rev. 0
Checked:		Project No.:	Sheet 4 of 6

01/05

8 7 6 5 4 3 2 1

A B C D E

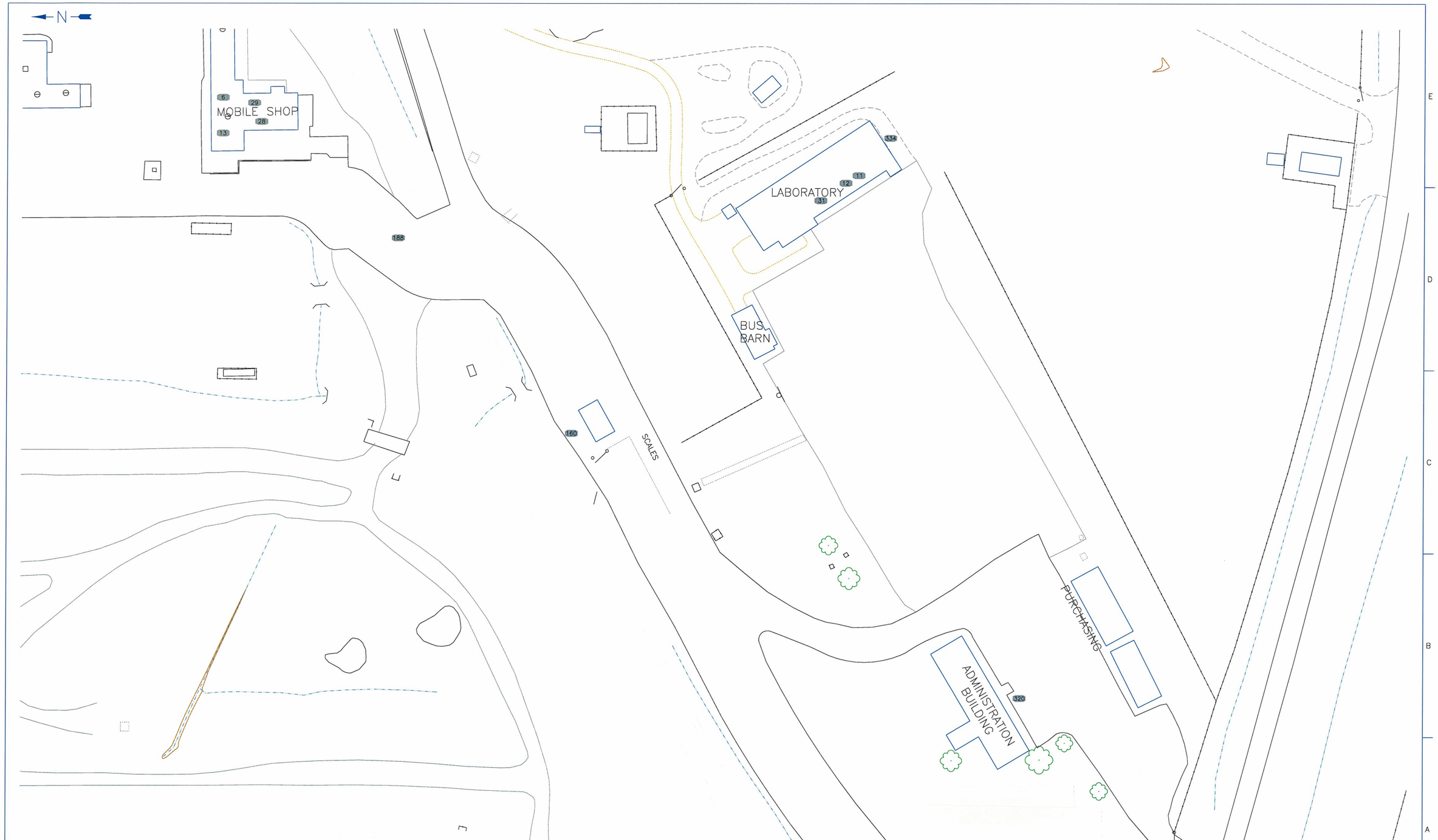

NOTICE

THIS DRAWING IS THE PROPERTY OF AGRIUM CPO, INC. AND IS LENT TO THE BORROWER FOR HIS CONFIDENTIAL USE ONLY AND IS SUBJECT TO RETURN UPON REQUEST AND SHALL NOT BE REPRODUCED, COPIED, LENT OR OTHERWISE DISPOSED OF DIRECTLY OR INDIRECTLY, NOR USED FOR ANY PURPOSE OTHER THAN THAT FOR WHICH IT IS SPECIFICALLY FURNISHED.

Agrium

CONDA PHOSPHATE OPERATION
3010 CONDA ROAD
SODA SPRINGS, ID 83276

CONDA **NUW 006400**
SPILL LOCATON MAP
AREA 5

Approved:		Drawn: JSS	6/25/09	Drawing No.: 09-01-225	Rev. 0
Designed:		Scale: NTS		Sheet 6 of 6	
Checked:		Project No.:			

01/05

8 7 6 5 4 3 2 1

E D C B A