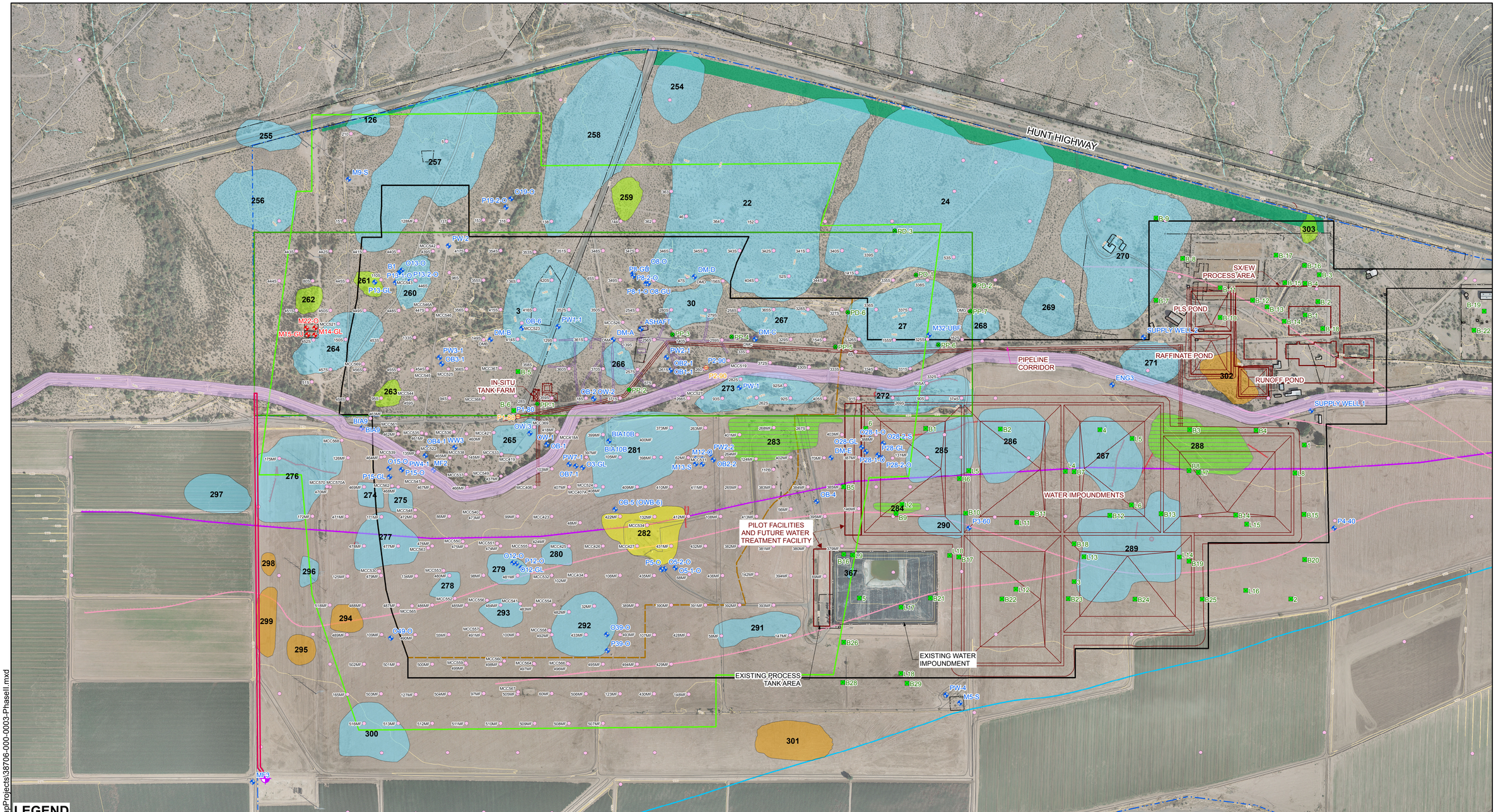

LEGEND

- NON-POC WELL
- VADOSE ZONE CHARACTERIZATION PIEZOMETER
- VADOSE ZONE CHARACTERIZATION BORING
- EXPLORATION CORE HOLE

GEOTECHNICAL BORING

- KNIGHT PIESOLD, OCTOBER 2011
- TERRACON, 1995-1996
- CONOCO UNDERGROUND MINE WORKINGS
- PROPOSED FACILITIES
- TOPOGRAPHIC CONTOUR
- 100 YEAR FLOOD PLAIN BOUNDARY

PREHISTORIC CANALS

- POTENTIAL MIDVALE CANAL LOCATION
- POTENTIAL CROWN CANAL LOCATION AND OTHERS
- WCRM CANAL
- 50-FOOT BUFFER OF NORTH SIDE CANAL AREA (BIA)
- PMA BOUNDARY
- STATE MINERAL LEASE BOUNDARY
- CURIS PROPERTY BOUNDARY
- ISCR AREA
- AQUIFER EXEMPTION BOUNDARY

ARCHAEOLOGICAL SITE

- ELIGIBLE OR POTENTIALLY ELIGIBLE
- NOT ELIGIBLE
- NOT ELIGIBLE - TESTED IN 1995
- MITIGATED 1997
- INDETERMINATE
- PROPOSED NEW WELL LOCATION
- PROPOSED NEW WELL PIPELINE ROUTE
- PROPOSED PHASE I LANDSCAPING AREA

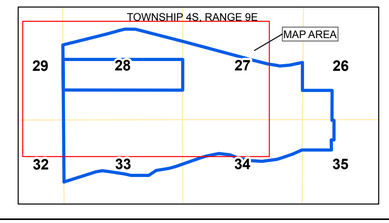

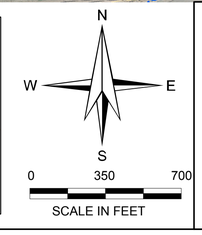

HALEY & ALDRICH

CURIS RESOURCES (ARIZONA) INC.
FLORENCE, ARIZONA

PHASE II MAP

HDI CURIS

SCALE: AS SHOWN
MARCH 2012

FIGURE 3

G:\38706_CurisResources\Global\GIS\MapProjects\38706-000-0003-PhaseII.mxd