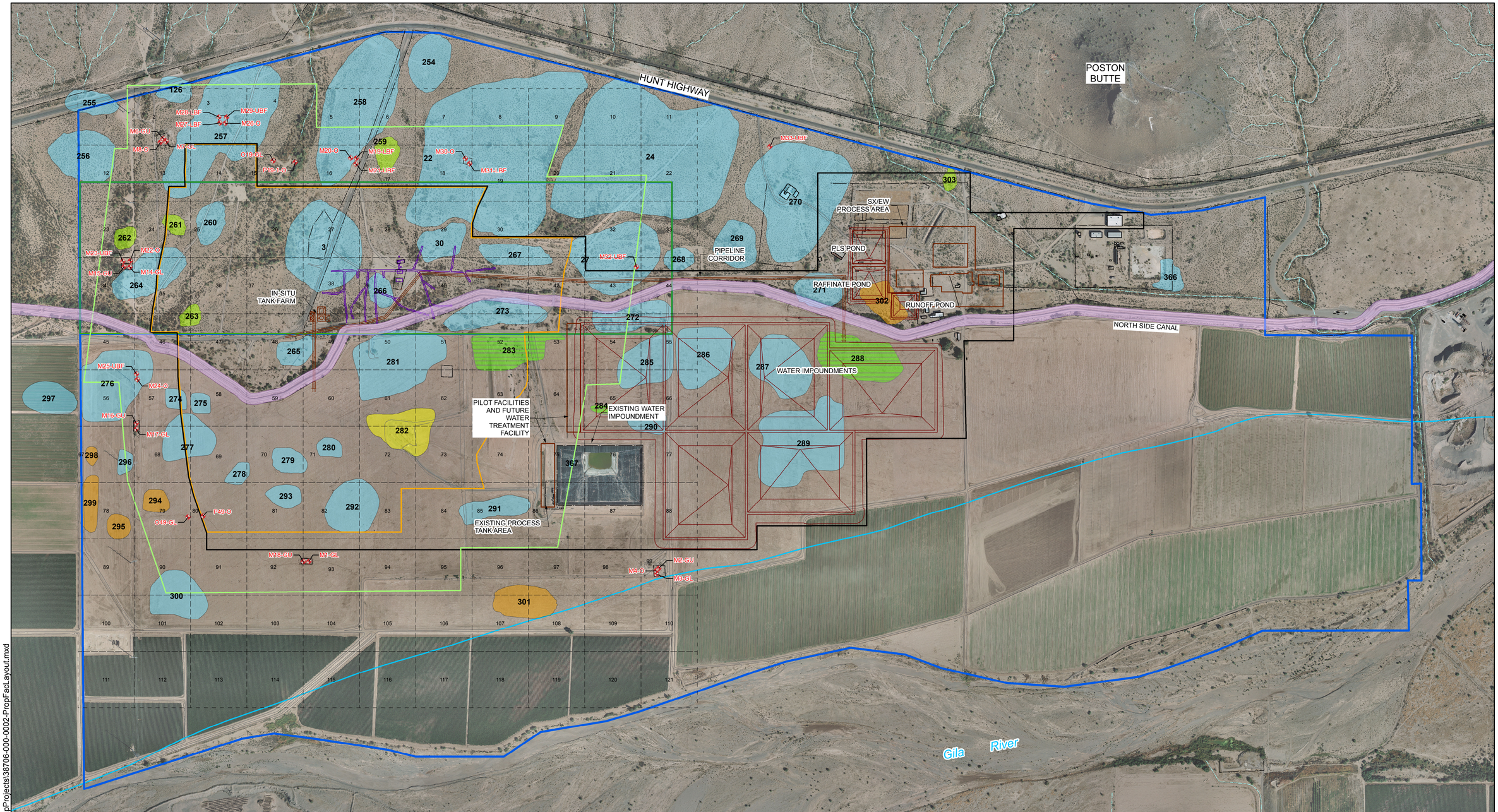

LEGEND

- POC WELL
- CONOCO UNDERGROUND MINE WORKINGS
- PROPOSED FACILITIES
- 100 YEAR FLOOD PLAIN BOUNDARY
- 50-FOOT BUFFER OF NORTH SIDE CANAL AREA (BIA)
- RESOURCE BLOCK
- AQUIFER EXEMPTION BOUNDARY
- PROPOSED PMA BOUNDARY
- CURIS PROPERTY BOUNDARY
- STATE MINERAL LEASE BOUNDARY

ARCHAEOLOGICAL SITE

- ELIGIBLE OR POTENTIALLY ELIGIBLE
- NOT ELIGIBLE
- NOT ELIGIBLE - TESTED IN 1995
- MITIGATED 1997
- INDETERMINATE

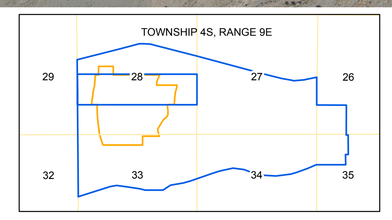

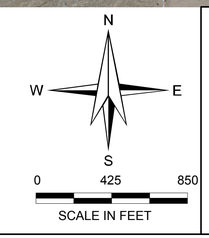

HALEY & ALDRICH

CURIS RESOURCES (ARIZONA) INC.
FLORENCE, ARIZONA

PROPOSED FACILITY LAYOUT

HDI CURIS

SCALE: AS SHOWN
MARCH 2012

FIGURE 2

G:\38706_CurisResources\Global\GIS\MapProjects\38706-000-0002-PropFacLayout.mxd