GENERAL NOTES:

1. SEE DRAWING NO. 3819085-C-001 FOR DESIGN PLAN COVER SHEET FOR DRAINAGE & CONTAINMENT IMPROVEMENTS FOR THE 3RD TANK FIELD.

2. THESE DOCUMENTS ARE BASED ON THE FOLLOWING INFORMATION:

   TOPOGRAPHIC INFORMATION SHOWN IS BASED ON AERIAL PHOTOGRAPHY DATED JULY 22, 2015 AND SUPPLEMENTED WITH FACILITY BASE PLANS PROVIDED BY BUCKEYE PIPELINE CO. LIMITED TOPOGRAPHIC SURVEY PERFORMED BY STV IN DECEMBER 2017 TO CONFIRM SEWER LOCATIONS FOR THE 3RD TANK FIELD, AND DECEMBER 2018 TO CONFIRM INFORMATION FOR THE 7945 TANK FIELD.

   HORIZONTAL DATUM IS NEW JERSEY STATE PLANE NAD 1983. VERTICAL DATUM IS NAVD 1988.

   DRAINAGE SYSTEM AS-BUILT INFORMATION BASED ON ACTUAL AS-BUILT SURVEY PERFORMED BY STV IN FEBRUARY, 2020.

AS-BUILT LEGEND

- AS-BUILT STORM DRAIN PIPE
- AS-BUILT STORM INLET

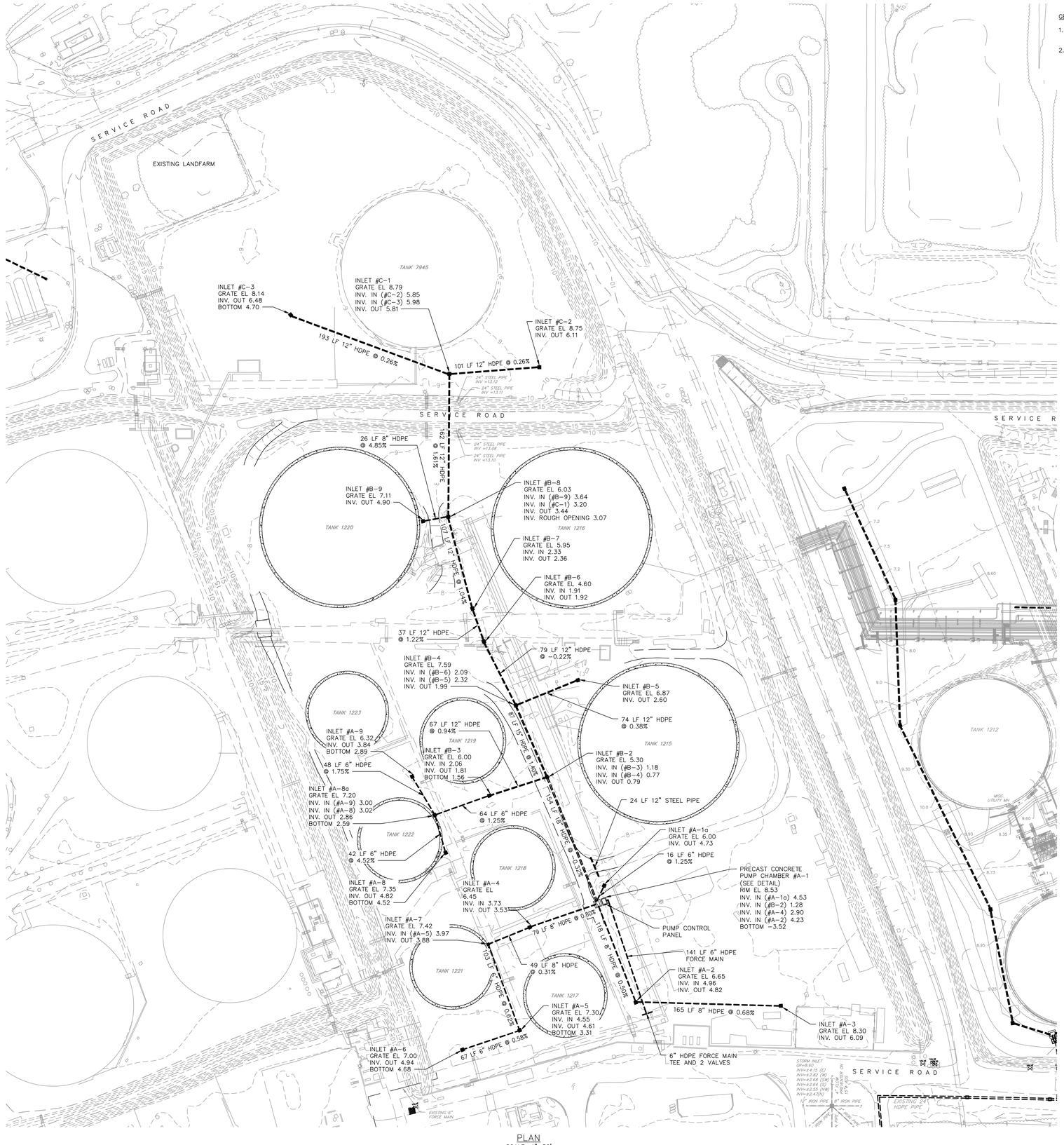

PLAN
SCALE: 1"=50'

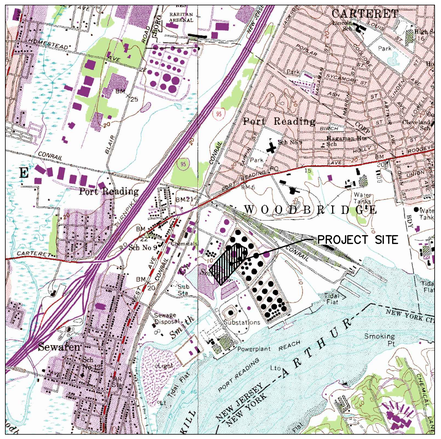

LOCATION MAP
NO SCALE

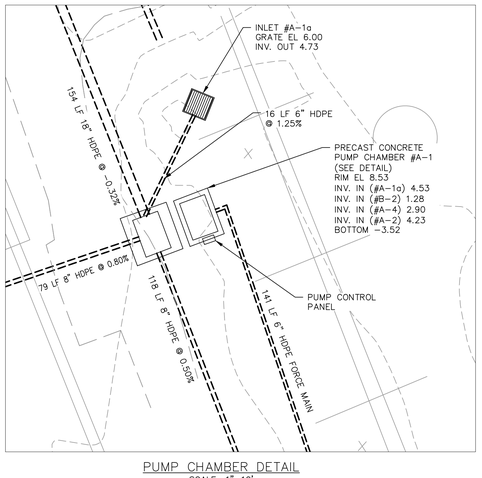

PUMP CHAMBER DETAIL
SCALE: 1"=10'

GRAPHIC SCALES

1"=50' 50' 0 50' 100'

1"=10' 10' 5' 0 10' 20'

STV

Baltimore, MD Bismarck, ND Denver, CO Douglasville, PA Houston, TX Pittsburgh, PA Williamsport, PA

THE LOCATION OF FACILITY SUBSURFACE STRUCTURES, EQUIPMENT, UTILITIES OR PIPING MAY NOT BE SHOWN HEREON. IF SHOWN, LOCATION MUST BE CONSIDERED AS APPROXIMATE ONLY. FOLLOW REQUIRED ONE-CALL OR FACILITY PROCEDURES PRIOR TO EXCAVATING OR PROBING TO DETERMINE ACTUAL CONDITIONS.

STV PROJECT No.: 38-19085

PAGE

All Rights Reserved. This drawing contains confidential and proprietary information and is the property of Buckeye Partners, LP. Neither this document nor any data herein shall be copied, loaned or used for any purpose whatsoever without the prior written permission of Buckeye Partners, LP.

NO	LOC	DESCRIPTION OF REVISION	BY DATE	APPR DATE
E				
D				
C				
B				
A				

WORK ORDER NO.

BUCKEYE PIPE LINE CO.
PORT READING TERMINAL

DRAINAGE & CONTAINMENT IMPROVEMENTS
AS-BUILT PLAN
FOR THE 3RD TANK FIELD
PORT READING TERMINAL, PORT READING, NJ

DRAWN: RRJ	SCALE: 1"=50'	DATE: 04/01/2020	
APPROVED: SPG	CHECKED: SPG	DRAWING NUMBER 3819085-AB-C-101	REV