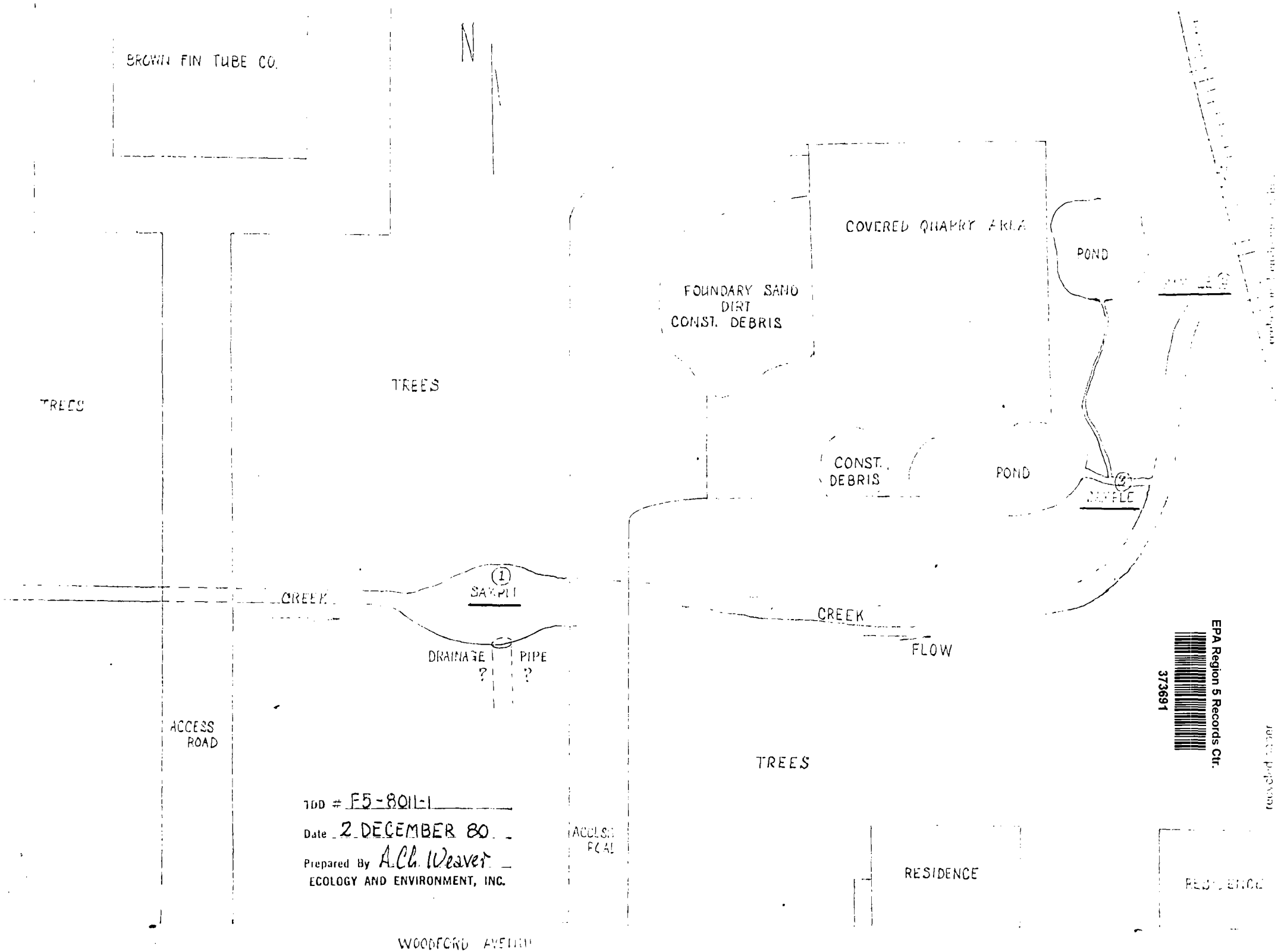

EPA Region 5 Records Ctr.
373691

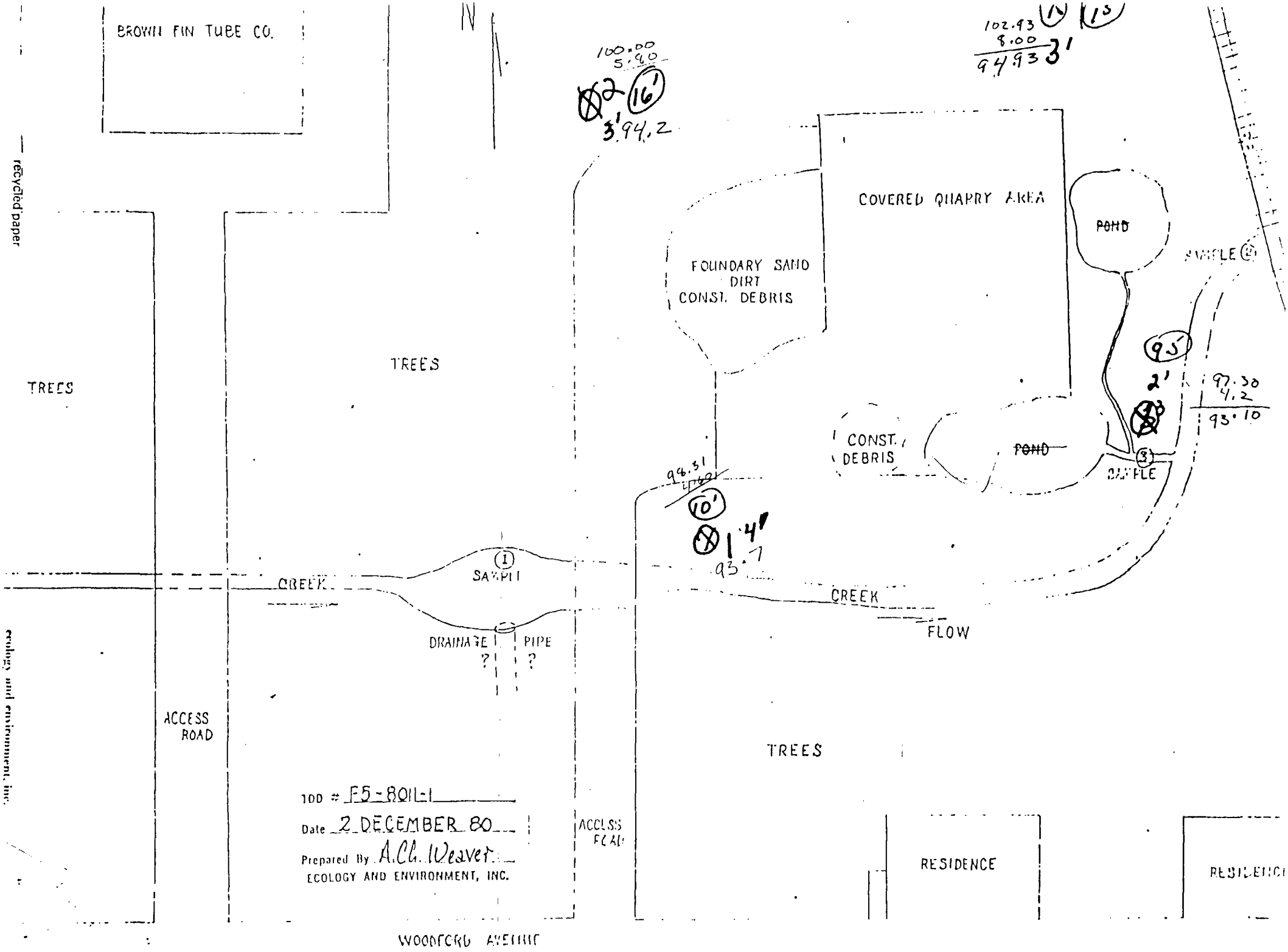

recycled paper
ecology and environment, inc.

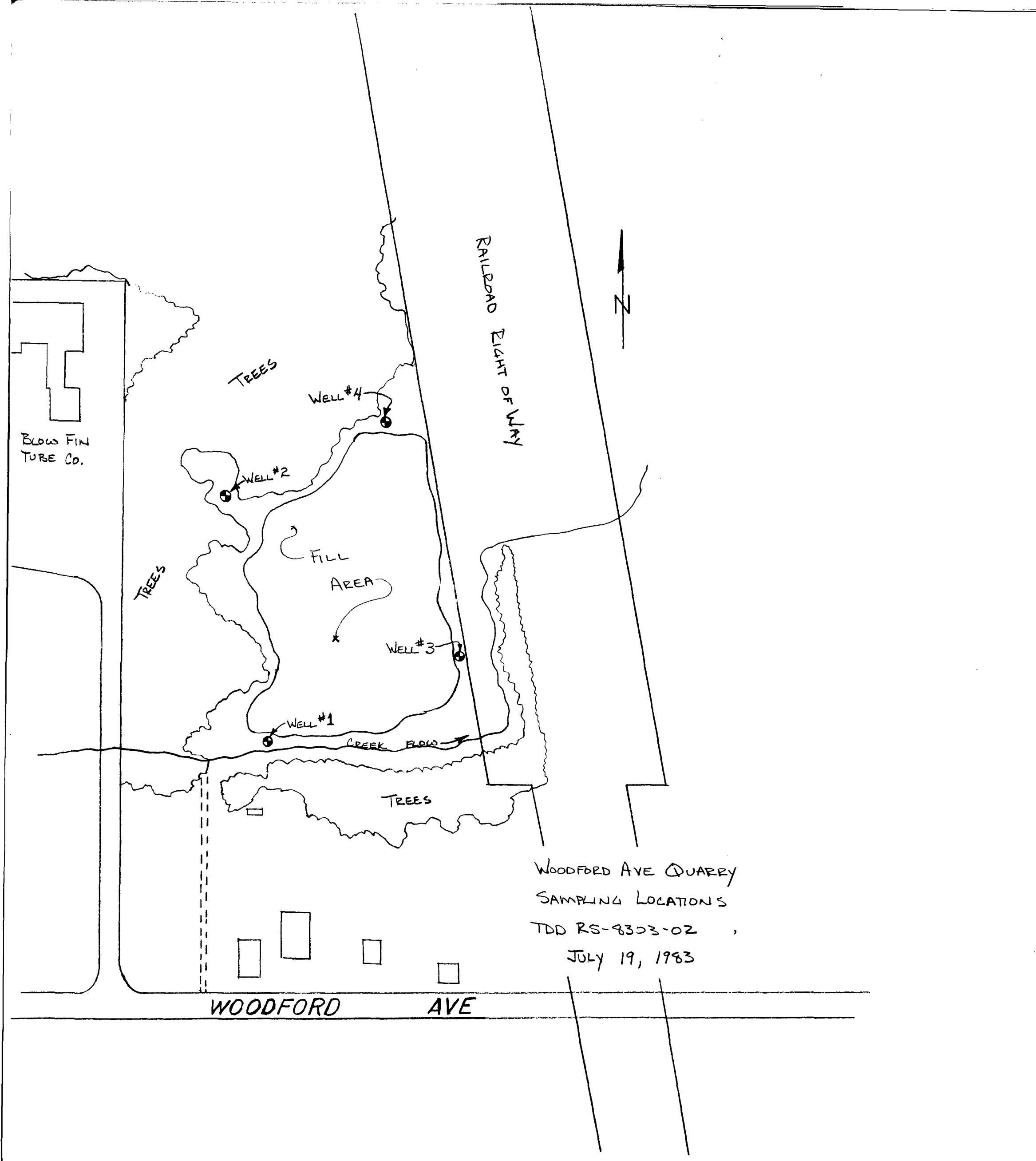
RAILROAD RIGHT OF WAY
N
TREES
WELL #4
BLOW FIN TUBE CO.
WELL #2
FILL AREA
TREES
WELL #3
WELL #1
CREEK FLOW
TREES
WOODFORD AVE
WOODFORD AVE QUARRY
SAMPLING LOCATIONS
TDD RS-8303-02
JULY 19, 1983

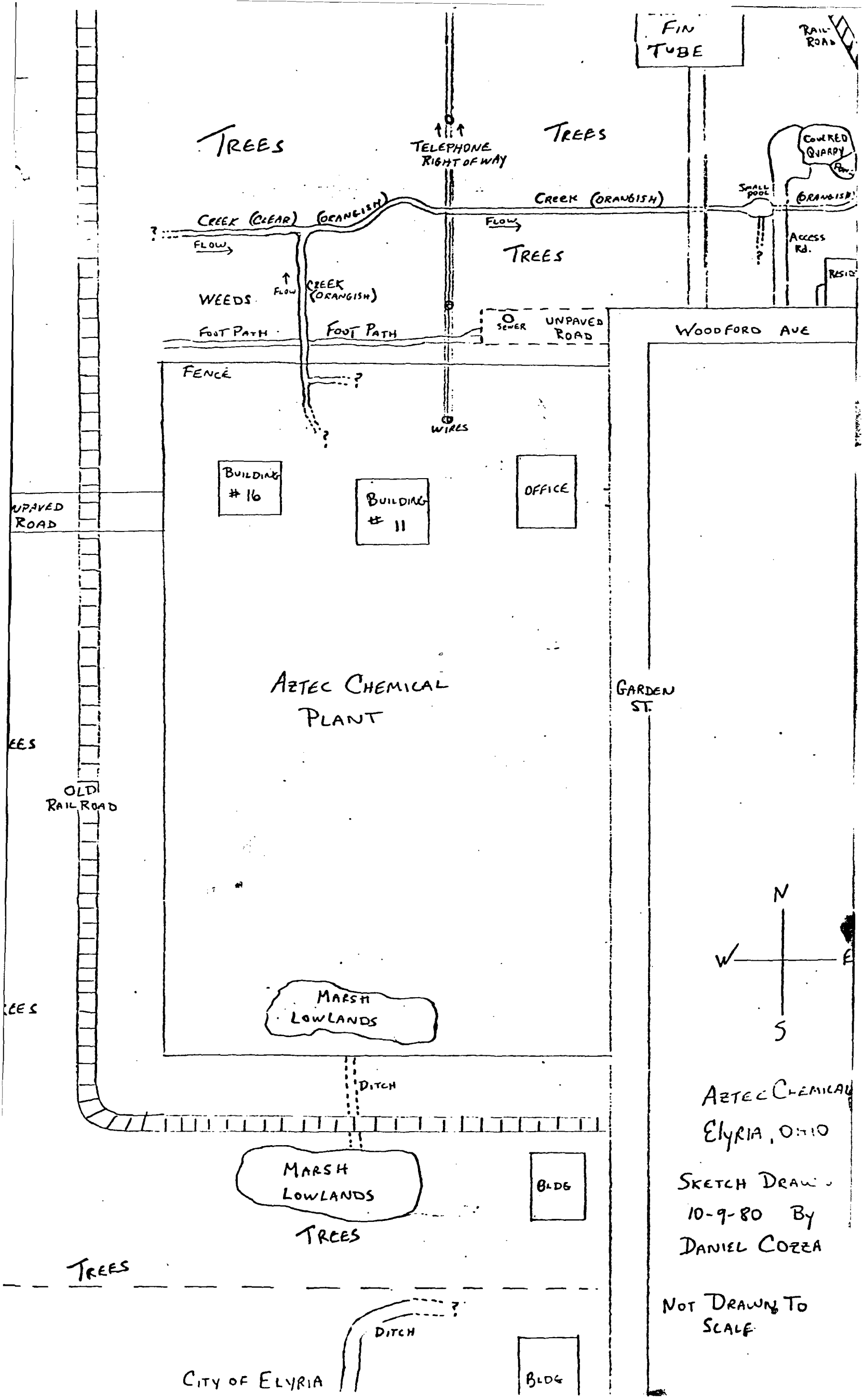

AZTEC CHEMICAL
ELYRIA, OHIO

SKETCH DRAWN
10-9-80 BY
DANIEL COZZA

NOT DRAWN TO SCALE

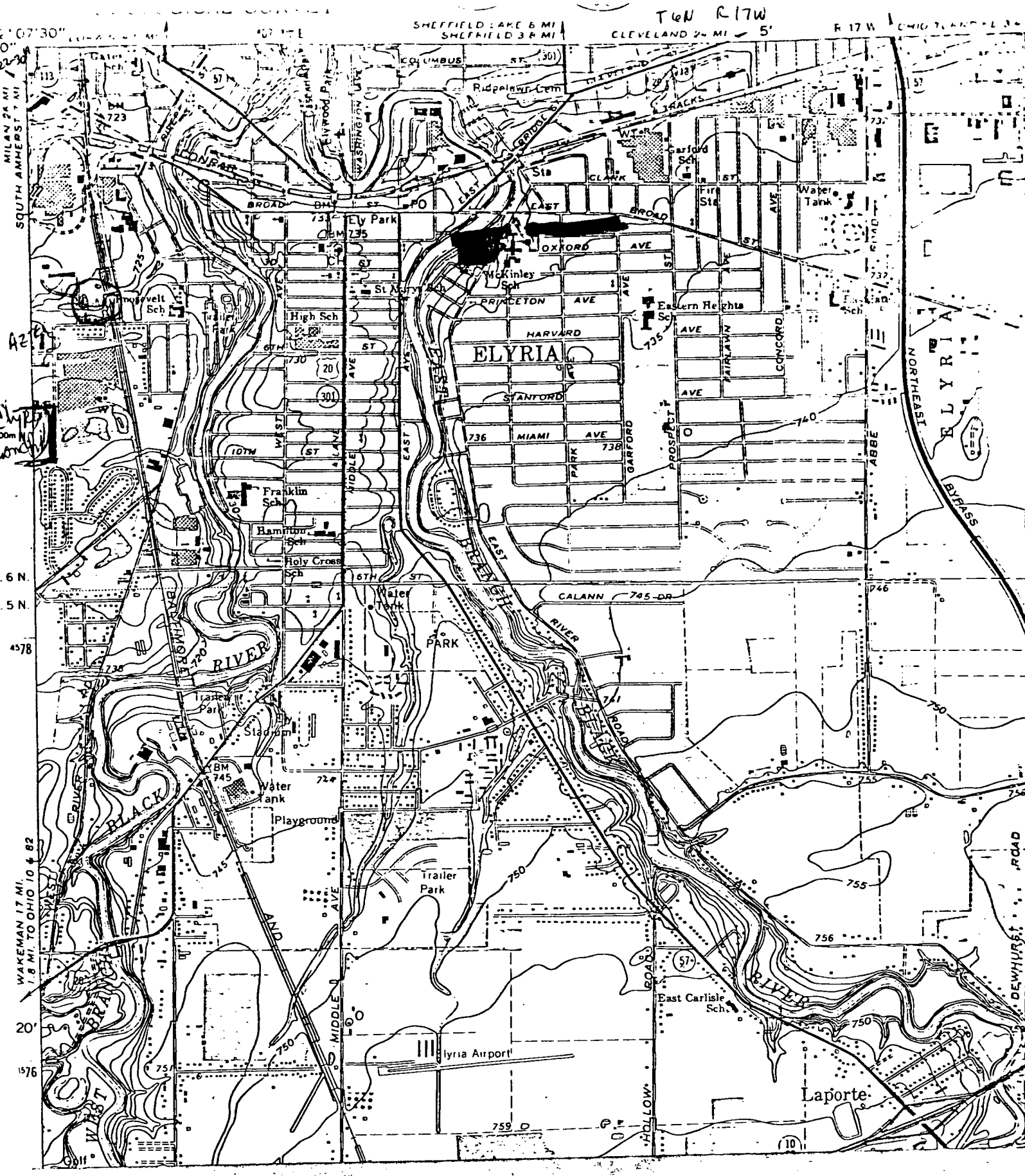
T6N R17W
SHEFFIELD LAKE 6 MI
SHEFFIELD 3.8 MI
CLEVELAND 24 MI
R 17 W
MILAN 24 MI
SOUTH AMHERST 7 MI
COLUMBUS ST
Ridgelawn Cem
CONRAIL
BROAD
Ely Park
OXFORD AVE
McKinley Sch
St Marys Sch
PRINCETON AVE
Eastern Heights Sch
High Sch
HARVARD AVE
ELYRIA
STANFORD AVE
MIAMI AVE
Franklin Sch
Hamilton Sch
Holy Cross Sch
CALANN DR
Water Tank
PARK
RIVER
Trailer Park
Stadium
Playground
Trailer Park
East Carlisle Sch
Elyria Airport
Laporte
NORTHEAST BYPASS
ABBE
DEWHURST ROAD
HOLLOW ROAD
MIDDLE AVE
WEST BRANCH
WAKEMAN 17 MI.
1.8 MI. TO OHIO 10 & 82
T. 6 N.
T. 5 N.
20'

100
200
300
400
500
600
700
760

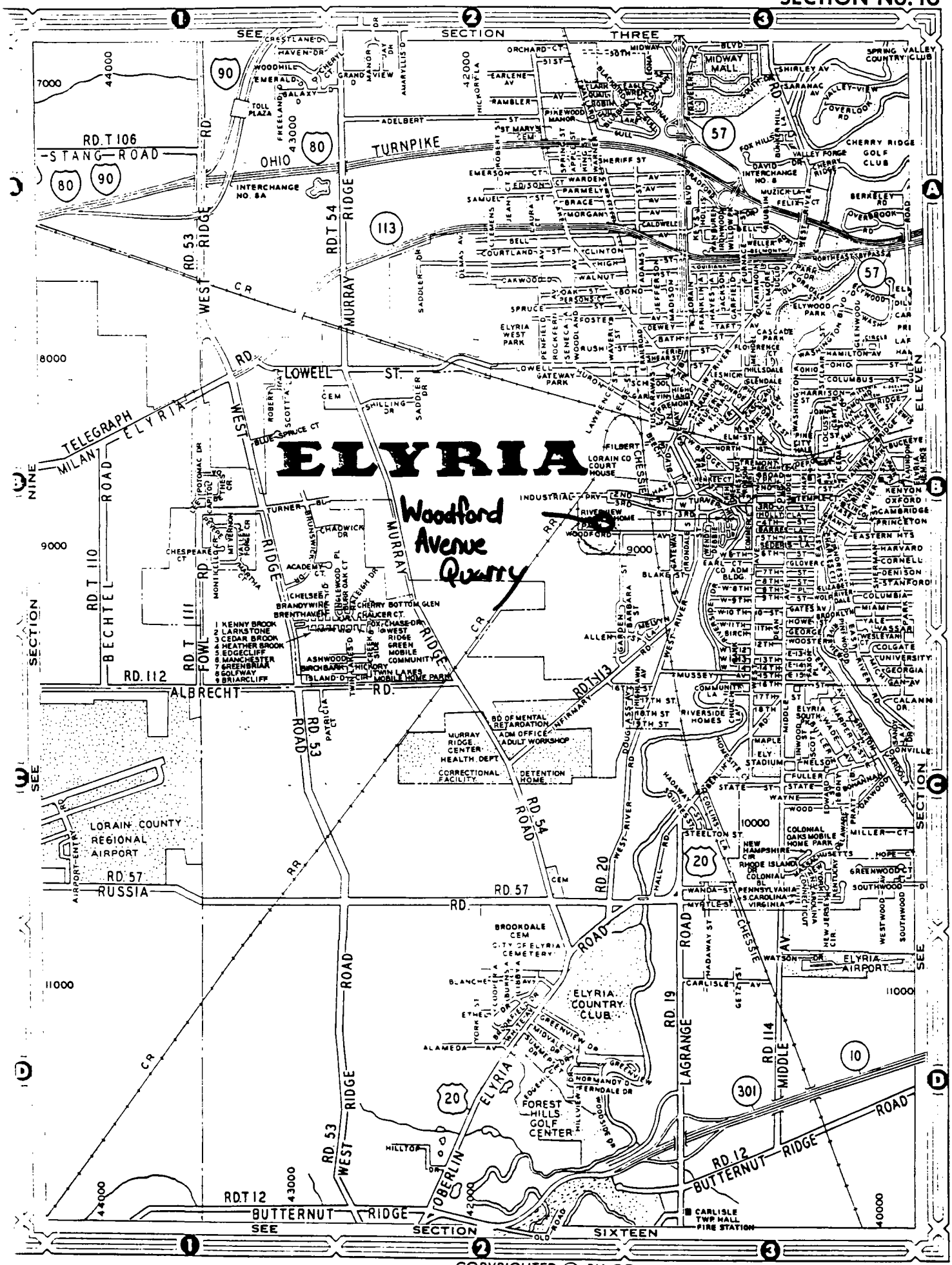

COPYRIGHTED © BY COMMERCIAL SURVEY CO. ALL RIGHTS RESERVED